U.S. Census Bureau
American FactFinder

Hamilton County, Ohio

ACS Demographic and Housing Estimates: 2005-2009
Data Set: **2005-2009 American Community Survey 5-Year Estimates**
Survey: **American Community Survey**

NOTE. Although the American Community Survey (ACS) produces population, demographic and housing unit estimates, it is the Census Bureau's Population Estimates Program that produces and disseminates the official estimates of the population for the nation, states, counties, cities and towns and estimates of housing units for states and counties.

For more information on confidentiality protection, sampling error, nonsampling error, and definitions, see Survey Methodology.

ACS Demographic and Housing Estimates	Estimate	Margin of Error	Percent	Margin of Error
SEX AND AGE				
Total population	**851,867**	*****	**851,867**	**(X)**
Male	407,687	+/-93	47.9%	+/-0.1
Female	444,180	+/-93	52.1%	+/-0.1
Under 5 years	56,878	+/-114	6.7%	+/-0.1
5 to 9 years	52,459	+/-1,167	6.2%	+/-0.1
10 to 14 years	57,844	+/-1,199	6.8%	+/-0.1
15 to 19 years	61,823	+/-153	7.3%	+/-0.1
20 to 24 years	58,570	+/-190	6.9%	+/-0.1
25 to 34 years	119,177	+/-106	14.0%	+/-0.1
35 to 44 years	112,679	+/-111	13.2%	+/-0.1
45 to 54 years	127,940	+/-109	15.0%	+/-0.1
55 to 59 years	52,197	+/-913	6.1%	+/-0.1
60 to 64 years	37,787	+/-915	4.4%	+/-0.1
65 to 74 years	55,120	+/-82	6.5%	+/-0.1
75 to 84 years	41,903	+/-883	4.9%	+/-0.1
85 years and over	17,490	+/-868	2.1%	+/-0.1
Median age (years)	36.8	+/-0.1	(X)	(X)
18 years and over	647,346	+/-82	76.0%	+/-0.1
21 years and over	609,398	+/-763	71.5%	+/-0.1
62 years and over	135,114	+/-807	15.9%	+/-0.1
65 years and over	114,513	+/-69	13.4%	+/-0.1
18 years and over	**647,346**	**+/-82**	**647,346**	**(X)**
Male	303,520	+/-73	46.9%	+/-0.1
Female	343,826	+/-41	53.1%	+/-0.1
65 years and over	**114,513**	**+/-69**	**114,513**	**(X)**
Male	44,740	+/-69	39.1%	+/-0.1
Female	69,773	+/-4	60.9%	+/-0.1
RACE				
Total population	**851,867**	*****	**851,867**	**(X)**
One race	836,128	+/-1,441	98.2%	+/-0.2
Two or more races	15,739	+/-1,441	1.8%	+/-0.2
One race	836,128	+/-1,441	98.2%	+/-0.2
White	607,707	+/-760	71.3%	+/-0.1
Black or African American	206,189	+/-1,402	24.2%	+/-0.2
American Indian and Alaska Native	814	+/-201	0.1%	+/-0.1
Cherokee tribal grouping	218	+/-85	0.0%	+/-0.1
Chippewa tribal grouping	0	+/-119	0.0%	+/-0.1

ACS Demographic and Housing Estimates	Estimate	Margin of Error	Percent	Margin of Error
Navajo tribal grouping	31	+/-49	0.0%	+/-0.1
Sioux tribal grouping	119	+/-107	0.0%	+/-0.1
Asian	15,322	+/-433	1.8%	+/-0.1
Asian Indian	5,392	+/-777	0.6%	+/-0.1
Chinese	3,084	+/-532	0.4%	+/-0.1
Filipino	1,640	+/-350	0.2%	+/-0.1
Japanese	530	+/-188	0.1%	+/-0.1
Korean	1,472	+/-568	0.2%	+/-0.1
Vietnamese	1,396	+/-478	0.2%	+/-0.1
Other Asian	1,808	+/-419	0.2%	+/-0.1
Native Hawaiian and Other Pacific Islander	507	+/-280	0.1%	+/-0.1
Native Hawaiian	38	+/-56	0.0%	+/-0.1
Guamanian or Chamorro	349	+/-288	0.0%	+/-0.1
Samoan	0	+/-119	0.0%	+/-0.1
Other Pacific Islander	120	+/-105	0.0%	+/-0.1
Some other race	5,589	+/-802	0.7%	+/-0.1
Two or more races	15,739	+/-1,441	1.8%	+/-0.2
White and Black or African American	7,862	+/-1,255	0.9%	+/-0.1
White and American Indian and Alaska Native	2,539	+/-283	0.3%	+/-0.1
White and Asian	1,894	+/-376	0.2%	+/-0.1
Black or African American and American Indian and Alaska Native	1,103	+/-351	0.1%	+/-0.1
Race alone or in combination with one or more other races				
Total population	**851,867**	*****	**851,867**	**(X)**
White	621,607	+/-1,575	73.0%	+/-0.2
Black or African American	216,438	+/-508	25.4%	+/-0.1
American Indian and Alaska Native	5,207	+/-553	0.6%	+/-0.1
Asian	18,010	+/-226	2.1%	+/-0.1
Native Hawaiian and Other Pacific Islander	714	+/-228	0.1%	+/-0.1
Some other race	6,575	+/-832	0.8%	+/-0.1
HISPANIC OR LATINO AND RACE				
Total population	**851,867**	*****	**851,867**	**(X)**
Hispanic or Latino (of any race)	16,151	*****	1.9%	*****
Mexican	7,944	+/-807	0.9%	+/-0.1
Puerto Rican	2,071	+/-578	0.2%	+/-0.1
Cuban	578	+/-242	0.1%	+/-0.1
Other Hispanic or Latino	5,558	+/-862	0.7%	+/-0.1
Not Hispanic or Latino	835,716	*****	98.1%	*****
White alone	598,413	+/-230	70.2%	+/-0.1
Black or African American alone	205,471	+/-1,241	24.1%	+/-0.1
American Indian and Alaska Native alone	785	+/-197	0.1%	+/-0.1
Asian alone	15,293	+/-431	1.8%	+/-0.1
Native Hawaiian and Other Pacific Islander alone	286	+/-139	0.0%	+/-0.1
Some other race alone	1,157	+/-280	0.1%	+/-0.1
Two or more races	14,311	+/-1,373	1.7%	+/-0.2
Two races including Some other race	396	+/-203	0.0%	+/-0.1
Two races excluding Some other race, and Three or more races	13,915	+/-1,382	1.6%	+/-0.2
Total housing units	**383,925**	**+/-1,411**	**(X)**	**(X)**

Source: U.S. Census Bureau, 2005-2009 American Community Survey

Data are based on a sample and are subject to sampling variability. The degree of uncertainty for an estimate arising from sampling variability is represented through the use of a margin of error. The value shown here is the 90 percent margin of error. The margin of error can be interpreted roughly as providing a 90 percent probability that the interval defined by the estimate minus the margin of error and the estimate plus the margin of error (the lower and upper confidence bounds) contains the true value. In addition to sampling variability, the ACS estimates are subject to nonsampling error (for a discussion of nonsampling variability, see Accuracy of the Data). The effect of nonsampling error is not represented in these tables.

Notes:
·For more information on understanding race and Hispanic origin data, please see the Census 2000 Brief entitled, Overview of Race and Hispanic Origin, issued March 2001. (pdf format)
·The ACS questions on Hispanic origin and race were revised in 2008 to make them consistent with the Census 2010 question wording. Any changes in estimates for 2008 and beyond may be due to demographic changes, as well as factors including questionnaire changes, differences in ACS population controls, and methodological differences in the population estimates, and therefore should be used with caution. For a summary of questionnaire changes see http://www.census.gov/acs/www/methodology/questionnaire_changes/. For more information about changes in the estimates see http://www.census.gov/population/www/socdemo/hispanic/reports.html.
·While the 2005-2009 American Community Survey (ACS) data generally reflect the November 2008 Office of Management and Budget (OMB) definitions of metropolitan and micropolitan statistical areas; in certain instances the names, codes, and boundaries of the principal cities shown in ACS tables may differ from the OMB definitions due to differences in the effective dates of the geographic entities.
·Estimates of urban and rural population, housing units, and characteristics reflect boundaries of urban areas defined based on Census 2000 data. Boundaries for urban areas have not been updated since Census 2000. As a result, data for urban and rural areas from the ACS do not necessarily reflect the results of ongoing urbanization.

Explanation of Symbols:
1. An '**' entry in the margin of error column indicates that either no sample observations or too few sample observations were available to compute a standard error and thus the margin of error. A statistical test is not appropriate.
2. An '-' entry in the estimate column indicates that either no sample observations or too few sample observations were available to compute an estimate, or a ratio of medians cannot be calculated because one or both of the median estimates falls in the lowest interval or upper interval of an open-ended distribution.
3. An '-' following a median estimate means the median falls in the lowest interval of an open-ended distribution.
4. An '+' following a median estimate means the median falls in the upper interval of an open-ended distribution.
5. An '***' entry in the margin of error column indicates that the median falls in the lowest interval or upper interval of an open-ended distribution. A statistical test is not appropriate.
6. An '*****' entry in the margin of error column indicates that the estimate is controlled. A statistical test for sampling variability is not appropriate.
7. An 'N' entry in the estimate and margin of error columns indicates that data for this geographic area cannot be displayed because the number of sample cases is too small.
8. An '(X)' means that the estimate is not applicable or not available.

The letters PDF or symbol indicate a document is in the Portable Document Format (PDF). To view the file you will need the Adobe® Acrobat® Reader, which is available for **free** from the Adobe web site.

U.S. Census Bureau
American FactFinder

Hamilton County, Ohio

Selected Housing Characteristics: 2005-2009
Data Set: **2005-2009 American Community Survey 5-Year Estimates**
Survey: **American Community Survey**

NOTE. Although the American Community Survey (ACS) produces population, demographic and housing unit estimates, it is the Census Bureau's Population Estimates Program that produces and disseminates the official estimates of the population for the nation, states, counties, cities and towns and estimates of housing units for states and counties.

For more information on confidentiality protection, sampling error, nonsampling error, and definitions, see Survey Methodology.

Selected Housing Characteristics	Estimate	Margin of Error	Percent	Margin of Error
HOUSING OCCUPANCY				
Total housing units	**383,925**	**+/-1,411**	**383,925**	**(X)**
Occupied housing units	333,773	+/-2,281	86.9%	+/-0.5
Vacant housing units	50,152	+/-2,004	13.1%	+/-0.5
Homeowner vacancy rate	2.9	+/-0.3	(X)	(X)
Rental vacancy rate	13.3	+/-0.7	(X)	(X)
UNITS IN STRUCTURE				
Total housing units	**383,925**	**+/-1,411**	**383,925**	**(X)**
1-unit, detached	219,425	+/-1,604	57.2%	+/-0.4
1-unit, attached	17,750	+/-848	4.6%	+/-0.2
2 units	24,207	+/-1,083	6.3%	+/-0.3
3 or 4 units	31,097	+/-1,078	8.1%	+/-0.3
5 to 9 units	26,325	+/-1,210	6.9%	+/-0.3
10 to 19 units	32,245	+/-1,258	8.4%	+/-0.3
20 or more units	29,749	+/-980	7.7%	+/-0.2
Mobile home	3,027	+/-321	0.8%	+/-0.1
Boat, RV, van, etc.	100	+/-92	0.0%	+/-0.1
YEAR STRUCTURE BUILT				
Total housing units	**383,925**	**+/-1,411**	**383,925**	**(X)**
Built 2005 or later	4,178	+/-348	1.1%	+/-0.1
Built 2000 to 2004	12,811	+/-751	3.3%	+/-0.2
Built 1990 to 1999	26,629	+/-933	6.9%	+/-0.2
Built 1980 to 1989	30,456	+/-1,091	7.9%	+/-0.3
Built 1970 to 1979	47,653	+/-1,594	12.4%	+/-0.4
Built 1960 to 1969	57,517	+/-1,435	15.0%	+/-0.4
Built 1950 to 1959	64,423	+/-1,609	16.8%	+/-0.4
Built 1940 to 1949	31,308	+/-1,118	8.2%	+/-0.3
Built 1939 or earlier	108,950	+/-1,659	28.4%	+/-0.4
ROOMS				
Total housing units	**383,925**	**+/-1,411**	**383,925**	**(X)**
1 room	5,041	+/-463	1.3%	+/-0.1
2 rooms	13,737	+/-767	3.6%	+/-0.2
3 rooms	43,944	+/-1,404	11.4%	+/-0.4
4 rooms	56,873	+/-1,364	14.8%	+/-0.4
5 rooms	67,542	+/-1,425	17.6%	+/-0.4
6 rooms	67,551	+/-1,367	17.6%	+/-0.4
7 rooms	47,889	+/-1,346	12.5%	+/-0.3
8 rooms	37,456	+/-1,125	9.8%	+/-0.3
9 rooms or more	43,892	+/-1,043	11.4%	+/-0.3
Median rooms	5.6	+/-0.1	(X)	(X)

Selected Housing Characteristics	Estimate	Margin of Error	Percent	Margin of Error
BEDROOMS				
Total housing units	**383,925**	**+/-1,411**	**383,925**	**(X)**
No bedroom	6,149	+/-473	1.6%	+/-0.1
1 bedroom	67,514	+/-1,519	17.6%	+/-0.4
2 bedrooms	105,965	+/-1,934	27.6%	+/-0.5
3 bedrooms	122,180	+/-1,776	31.8%	+/-0.5
4 bedrooms	66,606	+/-1,367	17.3%	+/-0.3
5 or more bedrooms	15,511	+/-654	4.0%	+/-0.2
HOUSING TENURE				
Occupied housing units	**333,773**	**+/-2,281**	**333,773**	**(X)**
Owner-occupied	207,500	+/-2,069	62.2%	+/-0.6
Renter-occupied	126,273	+/-2,229	37.8%	+/-0.6
Average household size of owner-occupied unit	2.69	+/-0.02	(X)	(X)
Average household size of renter-occupied unit	2.17	+/-0.03	(X)	(X)
YEAR HOUSEHOLDER MOVED INTO UNIT				
Occupied housing units	**333,773**	**+/-2,281**	**333,773**	**(X)**
Moved in 2005 or later	97,752	+/-1,830	29.3%	+/-0.5
Moved in 2000 to 2004	87,138	+/-2,040	26.1%	+/-0.6
Moved in 1990 to 1999	69,777	+/-1,578	20.9%	+/-0.4
Moved in 1980 to 1989	33,158	+/-1,089	9.9%	+/-0.3
Moved in 1970 to 1979	22,764	+/-779	6.8%	+/-0.2
Moved in 1969 or earlier	23,184	+/-834	6.9%	+/-0.2
VEHICLES AVAILABLE				
Occupied housing units	**333,773**	**+/-2,281**	**333,773**	**(X)**
No vehicles available	42,398	+/-1,373	12.7%	+/-0.4
1 vehicle available	120,504	+/-2,006	36.1%	+/-0.5
2 vehicles available	114,391	+/-1,840	34.3%	+/-0.5
3 or more vehicles available	56,480	+/-1,264	16.9%	+/-0.4
HOUSE HEATING FUEL				
Occupied housing units	**333,773**	**+/-2,281**	**333,773**	**(X)**
Utility gas	237,592	+/-2,240	71.2%	+/-0.5
Bottled, tank, or LP gas	5,298	+/-450	1.6%	+/-0.1
Electricity	79,472	+/-1,698	23.8%	+/-0.5
Fuel oil, kerosene, etc.	6,307	+/-390	1.9%	+/-0.1
Coal or coke	40	+/-31	0.0%	+/-0.1
Wood	688	+/-153	0.2%	+/-0.1
Solar energy	12	+/-17	0.0%	+/-0.1
Other fuel	2,750	+/-374	0.8%	+/-0.1
No fuel used	1,614	+/-259	0.5%	+/-0.1
SELECTED CHARACTERISTICS				
Occupied housing units	**333,773**	**+/-2,281**	**333,773**	**(X)**
Lacking complete plumbing facilities	1,194	+/-270	0.4%	+/-0.1
Lacking complete kitchen facilities	2,044	+/-286	0.6%	+/-0.1
No telephone service available	12,284	+/-806	3.7%	+/-0.2
OCCUPANTS PER ROOM				
Occupied housing units	**333,773**	**+/-2,281**	**333,773**	**(X)**
1.00 or less	329,684	+/-2,415	98.8%	+/-0.1
1.01 to 1.50	3,206	+/-381	1.0%	+/-0.1
1.51 or more	883	+/-249	0.3%	+/-0.1
VALUE				
Owner-occupied units	**207,500**	**+/-2,069**	**207,500**	**(X)**
Less than $50,000	6,362	+/-467	3.1%	+/-0.2
$50,000 to $99,999	37,157	+/-1,358	17.9%	+/-0.6
$100,000 to $149,999	65,014	+/-1,480	31.3%	+/-0.7
$150,000 to $199,999	36,023	+/-1,079	17.4%	+/-0.5
$200,000 to $299,999	32,286	+/-1,074	15.6%	+/-0.5
$300,000 to $499,999	19,426	+/-761	9.4%	+/-0.3
$500,000 to $999,999	8,737	+/-539	4.2%	+/-0.3
$1,000,000 or more	2,495	+/-263	1.2%	+/-0.1
Median (dollars)	146,100	+/-1,047	(X)	(X)

Selected Housing Characteristics	Estimate	Margin of Error	Percent	Margin of Error
MORTGAGE STATUS				
Owner-occupied units	**207,500**	**+/-2,069**	**207,500**	**(X)**
Housing units with a mortgage	151,132	+/-1,969	72.8%	+/-0.6
Housing units without a mortgage	56,368	+/-1,344	27.2%	+/-0.6
SELECTED MONTHLY OWNER COSTS (SMOC)				
Housing units with a mortgage	**151,132**	**+/-1,969**	**151,132**	**(X)**
Less than $300	248	+/-100	0.2%	+/-0.1
$300 to $499	2,041	+/-303	1.4%	+/-0.2
$500 to $699	6,273	+/-503	4.2%	+/-0.3
$700 to $999	23,437	+/-951	15.5%	+/-0.6
$1,000 to $1,499	58,209	+/-1,497	38.5%	+/-0.8
$1,500 to $1,999	31,324	+/-1,180	20.7%	+/-0.7
$2,000 or more	29,600	+/-877	19.6%	+/-0.6
Median (dollars)	1,369	+/-8	(X)	(X)
Housing units without a mortgage	**56,368**	**+/-1,344**	**56,368**	**(X)**
Less than $100	137	+/-70	0.2%	+/-0.1
$100 to $199	998	+/-177	1.8%	+/-0.3
$200 to $299	5,182	+/-415	9.2%	+/-0.7
$300 to $399	11,145	+/-588	19.8%	+/-1.0
$400 or more	38,906	+/-1,137	69.0%	+/-1.1
Median (dollars)	488	+/-6	(X)	(X)
SELECTED MONTHLY OWNER COSTS AS A PERCENTAGE OF HOUSEHOLD INCOME (SMOCAPI)				
Housing units with a mortgage (excluding units where SMOCAPI cannot be computed)	**150,640**	**+/-1,992**	**150,640**	**(X)**
Less than 20.0 percent	59,525	+/-1,359	39.5%	+/-0.8
20.0 to 24.9 percent	26,247	+/-956	17.4%	+/-0.6
25.0 to 29.9 percent	18,888	+/-891	12.5%	+/-0.6
30.0 to 34.9 percent	12,505	+/-644	8.3%	+/-0.4
35.0 percent or more	33,475	+/-1,038	22.2%	+/-0.6
Not computed	492	+/-165	(X)	(X)
Housing unit without a mortgage (excluding units where SMOCAPI cannot be computed)	**55,859**	**+/-1,344**	**55,859**	**(X)**
Less than 10.0 percent	19,457	+/-868	34.8%	+/-1.4
10.0 to 14.9 percent	11,983	+/-706	21.5%	+/-1.1
15.0 to 19.9 percent	7,160	+/-425	12.8%	+/-0.7
20.0 to 24.9 percent	4,715	+/-399	8.4%	+/-0.7
25.0 to 29.9 percent	3,145	+/-350	5.6%	+/-0.6
30.0 to 34.9 percent	2,036	+/-302	3.6%	+/-0.5
35.0 percent or more	7,363	+/-501	13.2%	+/-0.9
Not computed	509	+/-177	(X)	(X)
GROSS RENT				
Occupied units paying rent	**121,560**	**+/-2,145**	**121,560**	**(X)**
Less than $200	5,992	+/-470	4.9%	+/-0.4
$200 to $299	3,753	+/-408	3.1%	+/-0.3
$300 to $499	24,862	+/-1,195	20.5%	+/-0.8
$500 to $749	42,873	+/-1,247	35.3%	+/-0.9
$750 to $999	23,936	+/-1,246	19.7%	+/-0.9
$1,000 to $1,499	15,594	+/-897	12.8%	+/-0.7
$1,500 or more	4,550	+/-418	3.7%	+/-0.3
Median (dollars)	632	+/-6	(X)	(X)
No rent paid	4,713	+/-489	(X)	(X)
GROSS RENT AS A PERCENTAGE OF HOUSEHOLD INCOME (GRAPI)				
Occupied units paying rent (excluding units where GRAPI cannot be computed)	**118,431**	**+/-2,103**	**118,431**	**(X)**
Less than 15.0 percent	17,246	+/-1,089	14.6%	+/-0.8
15.0 to 19.9 percent	15,919	+/-917	13.4%	+/-0.8
20.0 to 24.9 percent	15,119	+/-817	12.8%	+/-0.7
25.0 to 29.9 percent	12,576	+/-747	10.6%	+/-0.6
30.0 to 34.9 percent	9,799	+/-632	8.3%	+/-0.5
35.0 percent or more	47,772	+/-1,595	40.3%	+/-1.0

Selected Housing Characteristics	Estimate	Margin of Error	Percent	Margin of Error
Not computed	7,842	+/-705	(X)	(X)

Source: U.S. Census Bureau, 2005-2009 American Community Survey

Data are based on a sample and are subject to sampling variability. The degree of uncertainty for an estimate arising from sampling variability is represented through the use of a margin of error. The value shown here is the 90 percent margin of error. The margin of error can be interpreted roughly as providing a 90 percent probability that the interval defined by the estimate minus the margin of error and the estimate plus the margin of error (the lower and upper confidence bounds) contains the true value. In addition to sampling variability, the ACS estimates are subject to nonsampling error (for a discussion of nonsampling variability, see Accuracy of the Data). The effect of nonsampling error is not represented in these tables.

Notes:
·Caution should be used when comparing data for Number of Rooms between 2008 and 2009. A data collection error was identified for 2008 impacting the "1 room" category. For more information please see Errata Note #54.
·Caution should be used when comparing data for Number of Bedrooms between 2008 and 2009. A data collection error was identified for 2008 impacting the "0 bedrooms" category. For more information please see Errata Note #54.
·The 2005-2009 plumbing data for Puerto Rico will not be shown. Research indicates that the questions on plumbing facilities that were introduced in 2008 in the stateside American Community Survey and the 2008 Puerto Rico Community Survey may not have been appropriate for Puerto Rico.
·Caution should be used when comparing data for Telephone Service Availability between 2008 and 2009. A data collection error was identified for 2008 impacting the "no" category and underreporting those who did not have telephone service available. For more information please see Errata Note #53.
·Caution should be used when comparing data for Occupants per Room between 2008 and 2009. A data collection error was identified for 2008 impacting the "1 room" category. For more information please see Errata Note #54.
·In prior years, the universe included all owner-occupied units with a mortgage. It is now restricted to include only those units where SMOCAPI is computed, that is, SMOC and household income are valid values.
·In prior years, the universe included all owner-occupied units without a mortgage. It is now restricted to include only those units where SMOCAPI is computed, that is, SMOC and household income are valid values.
·In prior years, the universe included all renter-occupied units. It is now restricted to include only those units where GRAPI is computed, that is, gross rent and household Income are valid values.
·The median gross rent excludes no cash renters.
·While the 2005-2009 American Community Survey (ACS) data generally reflect the November 2008 Office of Management and Budget (OMB) definitions of metropolitan and micropolitan statistical areas; in certain instances the names, codes, and boundaries of the principal cities shown in ACS tables may differ from the OMB definitions due to differences in the effective dates of the geographic entities.
·Estimates of urban and rural population, housing units, and characteristics reflect boundaries of urban areas defined based on Census 2000 data. Boundaries for urban areas have not been updated since Census 2000. As a result, data for urban and rural areas from the ACS do not necessarily reflect the results of ongoing urbanization.

Explanation of Symbols:
1. An '**' entry in the margin of error column indicates that either no sample observations or too few sample observations were available to compute a standard error and thus the margin of error. A statistical test is not appropriate.
2. An '-' entry in the estimate column indicates that either no sample observations or too few sample observations were available to compute an estimate, or a ratio of medians cannot be calculated because one or both of the median estimates falls in the lowest interval or upper interval of an open-ended distribution.
3. An '-' following a median estimate means the median falls in the lowest interval of an open-ended distribution.
4. An '+' following a median estimate means the median falls in the upper interval of an open-ended distribution.
5. An '***' entry in the margin of error column indicates that the median falls in the lowest interval or upper interval of an open-ended distribution. A statistical test is not appropriate.
6. An '*****' entry in the margin of error column indicates that the estimate is controlled. A statistical test for sampling variability is not appropriate.
7. An 'N' entry in the estimate and margin of error columns indicates that data for this geographic area cannot be displayed because the number of sample cases is too small.
8. An '(X)' means that the estimate is not applicable or not available.

U.S. Census Bureau
American FactFinder

Hamilton County, Ohio

Selected Economic Characteristics: 2005-2009
Data Set: **2005-2009 American Community Survey 5-Year Estimates**
Survey: **American Community Survey**

NOTE. Although the American Community Survey (ACS) produces population, demographic and housing unit estimates, it is the Census Bureau's Population Estimates Program that produces and disseminates the official estimates of the population for the nation, states, counties, cities and towns and estimates of housing units for states and counties.

For more information on confidentiality protection, sampling error, nonsampling error, and definitions, see Survey Methodology.

Selected Economic Characteristics	Estimate	Margin of Error	Percent	Margin of Error
EMPLOYMENT STATUS				
Population 16 years and over	**673,301**	**+/-622**	**673,301**	**(X)**
In labor force	442,722	+/-3,349	65.8%	+/-0.5
Civilian labor force	442,312	+/-3,340	65.7%	+/-0.5
Employed	409,932	+/-3,466	60.9%	+/-0.5
Unemployed	32,380	+/-1,283	4.8%	+/-0.2
Armed Forces	410	+/-132	0.1%	+/-0.1
Not in labor force	230,579	+/-3,327	34.2%	+/-0.5
Civilian labor force	**442,312**	**+/-3,340**	**442,312**	**(X)**
Percent Unemployed	7.3%	+/-0.3	(X)	(X)
Females 16 years and over	**356,793**	**+/-433**	**356,793**	**(X)**
In labor force	218,187	+/-1,713	61.2%	+/-0.5
Civilian labor force	218,151	+/-1,708	61.1%	+/-0.5
Employed	204,226	+/-1,818	57.2%	+/-0.5
Own children under 6 years	**65,293**	**+/-749**	**65,293**	**(X)**
All parents in family in labor force	43,809	+/-1,244	67.1%	+/-1.7
Own children 6 to 17 years	**128,192**	**+/-1,148**	**128,192**	**(X)**
All parents in family in labor force	93,724	+/-1,711	73.1%	+/-1.3
COMMUTING TO WORK				
Workers 16 years and over	**400,345**	**+/-3,280**	**400,345**	**(X)**
Car, truck, or van -- drove alone	317,385	+/-3,264	79.3%	+/-0.6
Car, truck, or van -- carpooled	34,885	+/-1,602	8.7%	+/-0.4
Public transportation (excluding taxicab)	19,723	+/-1,250	4.9%	+/-0.3
Walked	11,766	+/-975	2.9%	+/-0.2
Other means	3,190	+/-448	0.8%	+/-0.1
Worked at home	13,396	+/-915	3.3%	+/-0.2
Mean travel time to work (minutes)	22.2	+/-0.2	(X)	(X)
OCCUPATION				
Civilian employed population 16 years and over	**409,932**	**+/-3,466**	**409,932**	**(X)**
Management, professional, and related occupations	152,534	+/-2,388	37.2%	+/-0.5
Service occupations	70,033	+/-2,093	17.1%	+/-0.5
Sales and office occupations	110,906	+/-2,005	27.1%	+/-0.5
Farming, fishing, and forestry occupations	451	+/-176	0.1%	+/-0.1
Construction, extraction, maintenance, and repair occupations	25,651	+/-1,346	6.3%	+/-0.3
Production, transportation, and material moving occupations	50,357	+/-1,491	12.3%	+/-0.4
INDUSTRY				
Civilian employed population 16 years and over	**409,932**	**+/-3,466**	**409,932**	**(X)**

Selected Economic Characteristics	Estimate	Margin of Error	Percent	Margin of Error
Agriculture, forestry, fishing and hunting, and mining	688	+/-183	0.2%	+/-0.1
Construction	19,974	+/-1,116	4.9%	+/-0.3
Manufacturing	53,049	+/-1,744	12.9%	+/-0.4
Wholesale trade	14,756	+/-840	3.6%	+/-0.2
Retail trade	46,285	+/-1,649	11.3%	+/-0.4
Transportation and warehousing, and utilities	19,254	+/-1,066	4.7%	+/-0.3
Information	9,305	+/-765	2.3%	+/-0.2
Finance and insurance, and real estate and rental and leasing	33,705	+/-1,163	8.2%	+/-0.3
Professional, scientific, and management, and administrative and waste management services	46,821	+/-1,605	11.4%	+/-0.4
Educational services, and health care and social assistance	94,727	+/-1,938	23.1%	+/-0.4
Arts, entertainment, and recreation, and accommodation and food services	39,496	+/-1,461	9.6%	+/-0.3
Other services, except public administration	16,950	+/-1,004	4.1%	+/-0.2
Public administration	14,922	+/-884	3.6%	+/-0.2
CLASS OF WORKER				
Civilian employed population 16 years and over	**409,932**	**+/-3,466**	**409,932**	**(X)**
Private wage and salary workers	341,236	+/-3,768	83.2%	+/-0.5
Government workers	46,620	+/-1,546	11.4%	+/-0.4
Self-employed in own not incorporated business workers	21,546	+/-1,019	5.3%	+/-0.3
Unpaid family workers	530	+/-154	0.1%	+/-0.1
INCOME AND BENEFITS (IN 2009 INFLATION-ADJUSTED DOLLARS)				
Total households	**333,773**	**+/-2,281**	**333,773**	**(X)**
Less than $10,000	32,447	+/-1,303	9.7%	+/-0.4
$10,000 to $14,999	20,006	+/-950	6.0%	+/-0.3
$15,000 to $24,999	36,728	+/-1,208	11.0%	+/-0.3
$25,000 to $34,999	36,779	+/-1,242	11.0%	+/-0.4
$35,000 to $49,999	45,544	+/-1,259	13.6%	+/-0.4
$50,000 to $74,999	60,008	+/-1,583	18.0%	+/-0.4
$75,000 to $99,999	38,825	+/-1,118	11.6%	+/-0.3
$100,000 to $149,999	37,254	+/-1,086	11.2%	+/-0.3
$150,000 to $199,999	13,108	+/-758	3.9%	+/-0.2
$200,000 or more	13,074	+/-620	3.9%	+/-0.2
Median household income (dollars)	48,363	+/-550	(X)	(X)
Mean household income (dollars)	67,835	+/-702	(X)	(X)
With earnings	261,994	+/-2,267	78.5%	+/-0.4
Mean earnings (dollars)	68,869	+/-798	(X)	(X)
With Social Security	90,415	+/-1,411	27.1%	+/-0.4
Mean Social Security income (dollars)	14,539	+/-166	(X)	(X)
With retirement income	58,547	+/-1,158	17.5%	+/-0.4
Mean retirement income (dollars)	21,052	+/-617	(X)	(X)
With Supplemental Security Income	12,943	+/-779	3.9%	+/-0.2
Mean Supplemental Security Income (dollars)	7,614	+/-270	(X)	(X)
With cash public assistance income	8,341	+/-567	2.5%	+/-0.2
Mean cash public assistance income (dollars)	2,991	+/-209	(X)	(X)
With Food Stamp/SNAP benefits in the past 12 months	30,005	+/-1,073	9.0%	+/-0.3
Families	**198,184**	**+/-1,974**	**198,184**	**(X)**
Less than $10,000	10,993	+/-805	5.5%	+/-0.4
$10,000 to $14,999	6,468	+/-560	3.3%	+/-0.3
$15,000 to $24,999	14,775	+/-946	7.5%	+/-0.5
$25,000 to $34,999	16,614	+/-802	8.4%	+/-0.4
$35,000 to $49,999	24,937	+/-962	12.6%	+/-0.5
$50,000 to $74,999	40,107	+/-1,412	20.2%	+/-0.6
$75,000 to $99,999	29,740	+/-939	15.0%	+/-0.4
$100,000 to $149,999	31,667	+/-967	16.0%	+/-0.5
$150,000 to $199,999	11,333	+/-707	5.7%	+/-0.4
$200,000 or more	11,550	+/-573	5.8%	+/-0.3
Median family income (dollars)	65,081	+/-806	(X)	(X)
Mean family income (dollars)	85,484	+/-1,134	(X)	(X)
Per capita income (dollars)	27,968	+/-278	(X)	(X)
Nonfamily households	**135,589**	**+/-2,106**	**135,589**	**(X)**
Median nonfamily income (dollars)	29,116	+/-525	(X)	(X)
Mean nonfamily income (dollars)	40,365	+/-858	(X)	(X)
Median earnings for workers (dollars)	29,103	+/-322	(X)	(X)

Selected Economic Characteristics	Estimate	Margin of Error	Percent	Margin of Error
	46,645	+/-640	(X)	(X)
Median earnings for female full-time, year-round workers (dollars)	36,623	+/-465	(X)	(X)
HEALTH INSURANCE COVERAGE				
Civilian Noninstitutionalized Population	**(X)**	**(X)**	**(X)**	**(X)**
With health insurance coverage	(X)	(X)	(X)	(X)
With private health insurance coverage	(X)	(X)	(X)	(X)
With public health coverage	(X)	(X)	(X)	(X)
No health insurance coverage	(X)	(X)	(X)	(X)
Civilian Noninstitutionalized Population Under 18 years	**(X)**	**(X)**	**(X)**	**(X)**
No health insurance coverage	(X)	(X)	(X)	(X)
PERCENTAGE OF FAMILIES AND PEOPLE WHOSE INCOME IN THE PAST 12 MONTHS IS BELOW THE POVERTY LEVEL				
All families	10.4%	+/-0.4	(X)	(X)
With related children under 18 years	16.9%	+/-0.8	(X)	(X)
With related children under 5 years only	18.9%	+/-2.0	(X)	(X)
Married couple families	3.1%	+/-0.3	(X)	(X)
With related children under 18 years	4.1%	+/-0.6	(X)	(X)
With related children under 5 years only	2.9%	+/-1.2	(X)	(X)
Families with female householder, no husband present	31.0%	+/-1.7	(X)	(X)
With related children under 18 years	39.4%	+/-2.0	(X)	(X)
With related children under 5 years only	44.2%	+/-4.5	(X)	(X)
All people	14.2%	+/-0.4	(X)	(X)
Under 18 years	20.5%	+/-0.9	(X)	(X)
Related children under 18 years	20.1%	+/-0.9	(X)	(X)
Related children under 5 years	25.0%	+/-1.4	(X)	(X)
Related children 5 to 17 years	18.2%	+/-1.0	(X)	(X)
18 years and over	12.2%	+/-0.4	(X)	(X)
18 to 64 years	12.8%	+/-0.4	(X)	(X)
65 years and over	9.4%	+/-0.7	(X)	(X)
People in families	11.3%	+/-0.5	(X)	(X)
Unrelated individuals 15 years and over	24.7%	+/-0.9	(X)	(X)

Source: U.S. Census Bureau, 2005-2009 American Community Survey

Data are based on a sample and are subject to sampling variability. The degree of uncertainty for an estimate arising from sampling variability is represented through the use of a margin of error. The value shown here is the 90 percent margin of error. The margin of error can be interpreted roughly as providing a 90 percent probability that the interval defined by the estimate minus the margin of error and the estimate plus the margin of error (the lower and upper confidence bounds) contains the true value. In addition to sampling variability, the ACS estimates are subject to nonsampling error (for a discussion of nonsampling variability, see Accuracy of the Data). The effect of nonsampling error is not represented in these tables.

Notes:
·Employment and unemployment estimates may vary from the official labor force data released by the Bureau of Labor Statistics because of differences in survey design and data collection. For guidance on differences in employment and unemployment estimates from different sources go to Labor Force Guidance.
·Workers include members of the Armed Forces and civilians who were at work last week.
·Occupation codes are 4-digit codes and are based on Standard Occupational Classification 2000.
·Industry codes are 4-digit codes and are based on the North American Industry Classification System 2002 and 2007. The 2005, 2006 and 2007 ACS data are coded using NAICS 2002 while the 2008 and 2009 ACS data use NAICS 2007 codes. Categories that differ between 2002 and 2007 NAICS are aggregated so that the 5 years of data are consistent in display and reflect the NAICS 2007 codes. The Industry categories adhere to the guidelines issued in Clarification Memorandum No. 2, "NAICS Alternate Aggregation Structure for Use By U.S. Statistical Agencies," issued by the Office of Management and Budget.
·Selected earnings and income data are not available for certain geographic areas due to problems with group quarters data collection and imputation. See the ACS User Notes for details.
·Logical coverage edits applying a rules-based assignment of Medicaid, Medicare and military health coverage were added in 2009 -- please see http://www.census.gov/hhes/www/hlthins/publications/coverage_edits_final.pdf for more details.
·While the 2005-2009 American Community Survey (ACS) data generally reflect the November 2008 Office of Management and Budget (OMB) definitions of metropolitan and micropolitan statistical areas; in certain instances the names, codes, and boundaries of the principal cities shown in ACS tables may differ from the OMB definitions due to differences in the effective dates of the geographic entities.
·Estimates of urban and rural population, housing units, and characteristics reflect boundaries of urban areas defined based on Census 2000 data. Boundaries for urban areas have not been updated since Census 2000. As a result, data for urban and rural areas from the ACS do not necessarily reflect the results of ongoing urbanization.

Explanation of Symbols:
1. An '**' entry in the margin of error column indicates that either no sample observations or too few sample observations were available to compute a standard error and thus the margin of error. A statistical test is not appropriate.
2. An '-' entry in the estimate column indicates that either no sample observations or too few sample observations were available to compute an estimate, or a ratio of medians cannot be calculated because one or both of the median estimates falls in the lowest interval or upper interval of an open-ended distribution.
3. An '-' following a median estimate means the median falls in the lowest interval of an open-ended distribution.
4. An '+' following a median estimate means the median falls in the upper interval of an open-ended distribution.
5. An '***' entry in the margin of error column indicates that the median falls in the lowest interval or upper interval of an open-ended distribution. A statistical test is not appropriate.
6. An '*****' entry in the margin of error column indicates that the estimate is controlled. A statistical test for sampling variability is not appropriate.
7. An 'N' entry in the estimate and margin of error columns indicates that data for this geographic area cannot be displayed because the number of

sample cases is too small.
8. An '(X)' means that the estimate is not applicable or not available.

The letters PDF or symbol indicate a document is in the Portable Document Format (PDF). To view the file you will need the Adobe® Acrobat® Reader, which is available for **free** from the Adobe web site.

U.S. Census Bureau
American FactFinder

Hamilton County, Ohio

Selected Social Characteristics in the United States: 2005-2009
Data Set: **2005-2009 American Community Survey 5-Year Estimates**
Survey: **American Community Survey**

NOTE. Although the American Community Survey (ACS) produces population, demographic and housing unit estimates, it is the Census Bureau's Population Estimates Program that produces and disseminates the official estimates of the population for the nation, states, counties, cities and towns and estimates of housing units for states and counties.

For more information on confidentiality protection, sampling error, nonsampling error, and definitions, see Survey Methodology.

Selected Social Characteristics in the United States	Estimate	Margin of Error	Percent	Margin of Error
HOUSEHOLDS BY TYPE				
Total households	**333,773**	**+/-2,281**	**333,773**	**(X)**
Family households (families)	198,184	+/-1,974	59.4%	+/-0.5
With own children under 18 years	91,942	+/-1,439	27.5%	+/-0.4
Married-couple family	138,095	+/-1,799	41.4%	+/-0.5
With own children under 18 years	56,298	+/-1,397	16.9%	+/-0.4
Male householder, no wife present, family	12,445	+/-768	3.7%	+/-0.2
With own children under 18 years	6,220	+/-538	1.9%	+/-0.2
Female householder, no husband present, family	47,644	+/-1,184	14.3%	+/-0.4
With own children under 18 years	29,424	+/-978	8.8%	+/-0.3
Nonfamily households	135,589	+/-2,106	40.6%	+/-0.5
Householder living alone	117,607	+/-1,956	35.2%	+/-0.5
65 years and over	37,602	+/-996	11.3%	+/-0.3
Households with one or more people under 18 years	101,172	+/-1,463	30.3%	+/-0.4
Households with one or more people 65 years and over	78,790	+/-988	23.6%	+/-0.3
Average household size	2.49	+/-0.01	(X)	(X)
Average family size	3.27	+/-0.03	(X)	(X)
RELATIONSHIP				
Population in households	**831,401**	**+/-3,489**	**831,401**	**(X)**
Householder	333,773	+/-2,281	40.1%	+/-0.2
Spouse	138,131	+/-1,777	16.6%	+/-0.2
Child	263,181	+/-3,007	31.7%	+/-0.3
Other relatives	49,113	+/-2,174	5.9%	+/-0.3
Nonrelatives	47,203	+/-2,190	5.7%	+/-0.3
Unmarried partner	15,355	+/-784	1.8%	+/-0.1
MARITAL STATUS				
Males 15 years and over	**322,589**	**+/-91**	**322,589**	**(X)**
Never married	127,983	+/-1,647	39.7%	+/-0.5
Now married, except separated	146,705	+/-1,975	45.5%	+/-0.6
Separated	7,125	+/-671	2.2%	+/-0.2
Widowed	9,552	+/-679	3.0%	+/-0.2
Divorced	31,224	+/-1,352	9.7%	+/-0.4
Females 15 years and over	**362,097**	**+/-63**	**362,097**	**(X)**
Never married	121,897	+/-1,556	33.7%	+/-0.4
Now married, except separated	147,608	+/-2,150	40.8%	+/-0.6
Separated	9,787	+/-773	2.7%	+/-0.2
Widowed	39,640	+/-1,149	10.9%	+/-0.3
Divorced	43,165	+/-1,449	11.9%	+/-0.4
FERTILITY				

Selected Social Characteristics in the United States	Estimate	Margin of Error	Percent	Margin of Error
Number of women 15 to 50 years old who had a birth in the past 12 months	**12,311**	**+/-757**	**12,311**	**(X)**
Unmarried women (widowed, divorced, and never married)	5,530	+/-616	44.9%	+/-3.8
Per 1,000 unmarried women	43	+/-5	(X)	(X)
Per 1,000 women 15 to 50 years old	56	+/-3	(X)	(X)
Per 1,000 women 15 to 19 years old	37	+/-8	(X)	(X)
Per 1,000 women 20 to 34 years old	102	+/-8	(X)	(X)
Per 1,000 women 35 to 50 years old	20	+/-3	(X)	(X)
GRANDPARENTS				
Number of grandparents living with own grandchildren under 18 years	**14,218**	**+/-850**	**14,218**	**(X)**
Responsible for grandchildren	6,499	+/-605	45.7%	+/-3.7
Years responsible for grandchildren				
Less than 1 year	1,442	+/-258	10.1%	+/-1.7
1 or 2 years	1,291	+/-295	9.1%	+/-2.0
3 or 4 years	1,240	+/-271	8.7%	+/-1.9
5 or more years	2,526	+/-385	17.8%	+/-2.6
Number of grandparents responsible for own grandchildren under 18 years	**6,499**	**+/-605**	**6,499**	**(X)**
Who are female	4,446	+/-417	68.4%	+/-3.1
Who are married	3,922	+/-520	60.3%	+/-4.4
SCHOOL ENROLLMENT				
Population 3 years and over enrolled in school	**230,457**	**+/-2,210**	**230,457**	**(X)**
Nursery school, preschool	14,314	+/-792	6.2%	+/-0.3
Kindergarten	10,621	+/-633	4.6%	+/-0.3
Elementary school (grades 1-8)	88,587	+/-1,032	38.4%	+/-0.6
High school (grades 9-12)	50,363	+/-1,383	21.9%	+/-0.6
College or graduate school	66,572	+/-2,332	28.9%	+/-0.8
EDUCATIONAL ATTAINMENT				
Population 25 years and over	**564,293**	**+/-84**	**564,293**	**(X)**
Less than 9th grade	19,328	+/-1,097	3.4%	+/-0.2
9th to 12th grade, no diploma	55,374	+/-1,868	9.8%	+/-0.3
High school graduate (includes equivalency)	164,400	+/-2,718	29.1%	+/-0.5
Some college, no degree	106,069	+/-2,273	18.8%	+/-0.4
Associate's degree	40,190	+/-1,424	7.1%	+/-0.3
Bachelor's degree	112,086	+/-2,220	19.9%	+/-0.4
Graduate or professional degree	66,846	+/-1,754	11.8%	+/-0.3
Percent high school graduate or higher	86.8%	+/-0.4	(X)	(X)
Percent bachelor's degree or higher	31.7%	+/-0.5	(X)	(X)
VETERAN STATUS				
Civilian population 18 years and over	**646,936**	**+/-155**	**646,936**	**(X)**
Civilian veterans	61,292	+/-1,454	9.5%	+/-0.2
DISABILITY STATUS OF THE CIVILIAN NONINSTITUTIONALIZED POPULATION				
Total Civilian Noninstitutionalized Population	**(X)**	**(X)**	**(X)**	**(X)**
With a disability	(X)	(X)	(X)	(X)
Under 18 years	**(X)**	**(X)**	**(X)**	**(X)**
With a disability	(X)	(X)	(X)	(X)
18 to 64 years	**(X)**	**(X)**	**(X)**	**(X)**
With a disability	(X)	(X)	(X)	(X)
65 years and over	**(X)**	**(X)**	**(X)**	**(X)**
With a disability	(X)	(X)	(X)	(X)
RESIDENCE 1 YEAR AGO				
Population 1 year and over	**840,073**	**+/-700**	**840,073**	**(X)**
Same house	693,940	+/-4,492	82.6%	+/-0.5
Different house in the U.S.	142,318	+/-4,458	16.9%	+/-0.5
Same county	104,939	+/-3,980	12.5%	+/-0.5
Different county	37,379	+/-2,756	4.4%	+/-0.3
Same state	17,507	+/-1,780	2.1%	+/-0.2
Different state	19,872	+/-2,037	2.4%	+/-0.2
Abroad	3,815	+/-726	0.5%	+/-0.1
PLACE OF BIRTH				

Selected Social Characteristics in the United States	Estimate	Margin of Error	Percent	Margin of Error
	851,867	*****	851,867	(X)
Native	816,192	+/-1,479	95.8%	+/-0.2
Born in United States	811,954	+/-1,473	95.3%	+/-0.2
State of residence	620,628	+/-3,495	72.9%	+/-0.4
Different state	191,326	+/-3,437	22.5%	+/-0.4
Born in Puerto Rico, U.S. Island areas, or born abroad to American parent(s)	4,238	+/-559	0.5%	+/-0.1
Foreign born	35,675	+/-1,479	4.2%	+/-0.2
U.S. CITIZENSHIP STATUS				
Foreign-born population	**35,675**	**+/-1,479**	**35,675**	**(X)**
Naturalized U.S. citizen	15,498	+/-972	43.4%	+/-2.3
Not a U.S. citizen	20,177	+/-1,242	56.6%	+/-2.3
YEAR OF ENTRY				
Population born outside the United States	**39,913**	**+/-1,473**	**39,913**	**(X)**
Native	**4,238**	**+/-559**	**4,238**	**(X)**
Entered 2000 or later	794	+/-240	18.7%	+/-5.0
Entered before 2000	3,444	+/-489	81.3%	+/-5.0
Foreign born	**35,675**	**+/-1,479**	**35,675**	**(X)**
Entered 2000 or later	14,682	+/-1,216	41.2%	+/-2.7
Entered before 2000	20,993	+/-1,171	58.8%	+/-2.7
WORLD REGION OF BIRTH OF FOREIGN BORN				
Foreign-born population, excluding population born at sea	**35,675**	**+/-1,479**	**35,675**	**(X)**
Europe	8,551	+/-756	24.0%	+/-1.8
Asia	12,216	+/-633	34.2%	+/-1.6
Africa	5,271	+/-764	14.8%	+/-2.0
Oceania	225	+/-94	0.6%	+/-0.3
Latin America	8,231	+/-828	23.1%	+/-2.0
Northern America	1,181	+/-267	3.3%	+/-0.8
LANGUAGE SPOKEN AT HOME				
Population 5 years and over	**794,989**	**+/-114**	**794,989**	**(X)**
English only	748,791	+/-1,749	94.2%	+/-0.2
Language other than English	46,198	+/-1,724	5.8%	+/-0.2
Speak English less than "very well"	16,989	+/-1,028	2.1%	+/-0.1
Spanish	16,012	+/-982	2.0%	+/-0.1
Speak English less than "very well"	6,742	+/-690	0.8%	+/-0.1
Other Indo-European languages	17,614	+/-1,258	2.2%	+/-0.2
Speak English less than "very well"	4,734	+/-656	0.6%	+/-0.1
Asian and Pacific Islander languages	7,941	+/-774	1.0%	+/-0.1
Speak English less than "very well"	3,672	+/-458	0.5%	+/-0.1
Other languages	4,631	+/-770	0.6%	+/-0.1
Speak English less than "very well"	1,841	+/-441	0.2%	+/-0.1
ANCESTRY				
Total population	**851,867**	*****	**851,867**	**(X)**
American	57,581	+/-2,437	6.8%	+/-0.3
Arab	3,601	+/-573	0.4%	+/-0.1
Czech	2,275	+/-385	0.3%	+/-0.1
Danish	1,566	+/-324	0.2%	+/-0.1
Dutch	12,388	+/-1,042	1.5%	+/-0.1
English	69,656	+/-2,095	8.2%	+/-0.2
French (except Basque)	20,920	+/-1,468	2.5%	+/-0.2
French Canadian	1,702	+/-379	0.2%	+/-0.1
German	273,134	+/-3,714	32.1%	+/-0.4
Greek	4,257	+/-702	0.5%	+/-0.1
Hungarian	5,341	+/-722	0.6%	+/-0.1
Irish	127,068	+/-3,127	14.9%	+/-0.4
Italian	40,561	+/-1,742	4.8%	+/-0.2
Lithuanian	979	+/-227	0.1%	+/-0.1
Norwegian	3,370	+/-578	0.4%	+/-0.1
Polish	13,368	+/-1,104	1.6%	+/-0.1
Portuguese	659	+/-227	0.1%	+/-0.1
Russian	6,001	+/-616	0.7%	+/-0.1
Scotch-Irish	11,973	+/-865	1.4%	+/-0.1
Scottish	14,082	+/-1,220	1.7%	+/-0.1
Slovak	1,841	+/-431	0.2%	+/-0.1

Selected Social Characteristics in the United States	Estimate	Margin of Error	Percent	Margin of Error
	23,375	+/-2,181	2.7%	+/-0.3
Swedish	4,373	+/-508	0.5%	+/-0.1
Swiss	3,057	+/-399	0.4%	+/-0.1
Ukrainian	1,082	+/-273	0.1%	+/-0.1
Welsh	6,722	+/-665	0.8%	+/-0.1
West Indian (excluding Hispanic origin groups)	1,112	+/-461	0.1%	+/-0.1

Source: U.S. Census Bureau, 2005-2009 American Community Survey

Data are based on a sample and are subject to sampling variability. The degree of uncertainty for an estimate arising from sampling variability is represented through the use of a margin of error. The value shown here is the 90 percent margin of error. The margin of error can be interpreted roughly as providing a 90 percent probability that the interval defined by the estimate minus the margin of error and the estimate plus the margin of error (the lower and upper confidence bounds) contains the true value. In addition to sampling variability, the ACS estimates are subject to nonsampling error (for a discussion of nonsampling variability, see Accuracy of the Data). The effect of nonsampling error is not represented in these tables.

Notes:
·Ancestry listed in this table refers to the total number of people who responded with a particular ancestry; for example, the estimate given for Russian represents the number of people who listed Russian as either their first or second ancestry. This table lists only the largest ancestry groups; see the Detailed Tables for more categories. Race and Hispanic origin groups are not included in this table because official data for those groups come from the Race and Hispanic origin questions rather than the ancestry question (see Demographic Table).
·The Census Bureau introduced a new set of disability questions in the 2008 ACS questionnaire. Because of contextual differences between the 2008-2009 disability data and disability data collected in prior years, the Census Bureau is unable to combine the 5 years of disability data in order to produce the multi-year estimate that would appear in this table. Multi-year estimates of disability status will become available once five consecutive years of data are collected. For more information about the differences between the 2008 and prior years' disability questions, see Review of Changes to the Measurement of Disability in the 2008 ACS.
·Data for year of entry of the native population reflect the year of entry into the U.S. by people who were born in Puerto Rico, U.S. Island Areas or born outside the U.S. to a U.S. citizen parent and who subsequently moved to the U.S.
·While the 2005-2009 American Community Survey (ACS) data generally reflect the November 2008 Office of Management and Budget (OMB) definitions of metropolitan and micropolitan statistical areas; in certain instances the names, codes, and boundaries of the principal cities shown in ACS tables may differ from the OMB definitions due to differences in the effective dates of the geographic entities.
·Estimates of urban and rural population, housing units, and characteristics reflect boundaries of urban areas defined based on Census 2000 data. Boundaries for urban areas have not been updated since Census 2000. As a result, data for urban and rural areas from the ACS do not necessarily reflect the results of ongoing urbanization.

Explanation of Symbols:
1. An '**' entry in the margin of error column indicates that either no sample observations or too few sample observations were available to compute a standard error and thus the margin of error. A statistical test is not appropriate.
2. An '-' entry in the estimate column indicates that either no sample observations or too few sample observations were available to compute an estimate, or a ratio of medians cannot be calculated because one or both of the median estimates falls in the lowest interval or upper interval of an open-ended distribution.
3. An '-' following a median estimate means the median falls in the lowest interval of an open-ended distribution.
4. An '+' following a median estimate means the median falls in the upper interval of an open-ended distribution.
5. An '***' entry in the margin of error column indicates that the median falls in the lowest interval or upper interval of an open-ended distribution. A statistical test is not appropriate.
6. An '*****' entry in the margin of error column indicates that the estimate is controlled. A statistical test for sampling variability is not appropriate.
7. An 'N' entry in the estimate and margin of error columns indicates that data for this geographic area cannot be displayed because the number of sample cases is too small.
8. An '(X)' means that the estimate is not applicable or not available.

The letters PDF or symbol indicate a document is in the Portable Document Format (PDF). To view the file you will need the Adobe® Acrobat® Reader, which is available for **free** from the Adobe web site.

U.S. Census Bureau
American FactFinder

Hamilton County, Ohio

Population and Housing Narrative Profile: 2005-2009
Data Set: **2005-2009 American Community Survey 5-Year Estimates**
Survey: **American Community Survey**

NOTE. Although the American Community Survey (ACS) produces population, demographic and housing unit estimates, it is the Census Bureau's Population Estimates Program that produces and disseminates the official estimates of the population for the nation, states, counties, cities and towns and estimates of housing units for states and counties.

For more information on confidentiality protection, sampling error, nonsampling error, and definitions, see Survey Methodology.

HOUSEHOLDS AND FAMILIES: In 2005-2009 there were 334,000 households in Hamilton County. The average household size was 2.5 people.

Families made up 59 percent of the households in Hamilton County. This figure includes both married-couple families (41 percent) and other families (18 percent). Nonfamily households made up 41 percent of all households in Hamilton County. Most of the nonfamily households were people living alone, but some were composed of people living in households in which no one was related to the householder.

The Types of Households in Hamilton County, Ohio in 2005-2009

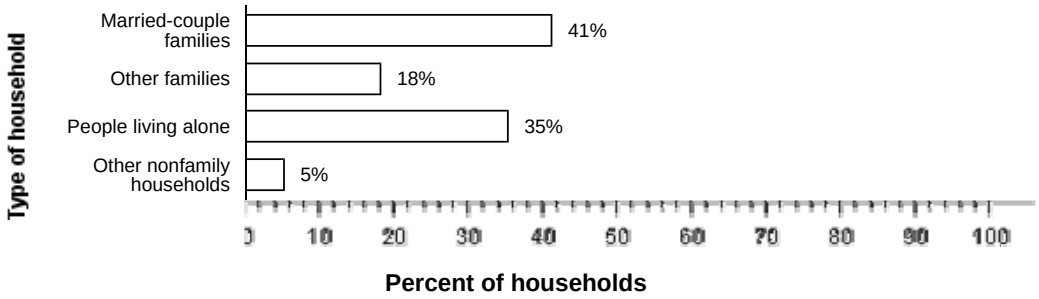

Source: American Community Survey, 2005-2009

NATIVITY AND LANGUAGE: Four percent of the people living in Hamilton County in 2005-2009 were foreign born. Ninety-six percent was native, including 73 percent who were born in Ohio.

Among people at least five years old living in Hamilton County in 2005-2009, 6 percent spoke a language other than English at home. Of those speaking a language other than English at home, 35 percent spoke Spanish and 65 percent spoke some other language; 37 percent reported that they did not speak English "very well."

GEOGRAPHIC MOBILITY: In 2005-2009, 83 percent of the people at least one year old living in Hamilton County were living in the same residence one year earlier; 12 percent had moved during the past year from another residence in the same county, 2 percent from another county in the same state, 2 percent from another state, and less than 0.5 percent from abroad.

Geographic Mobility of Residents of Hamilton County, Ohio in 2005-2009



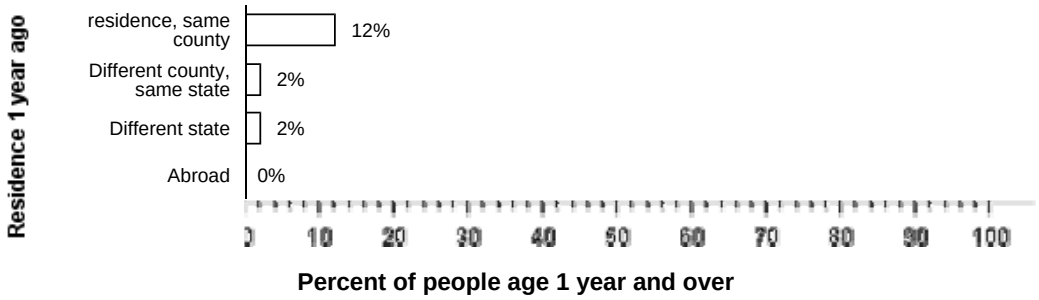

Source: American Community Survey, 2005-2009

EDUCATION: In 2005-2009, 87 percent of people 25 years and over had at least graduated from high school and 32 percent had a bachelor's degree or higher. Thirteen percent were dropouts; they were not enrolled in school and had not graduated from high school.

The total school enrollment in Hamilton County was 230,000 in 2005-2009. Nursery school and kindergarten enrollment was 25,000 and elementary or high school enrollment was 139,000 children. College or graduate school enrollment was 67,000.

The Educational Attainment of People in Hamilton County, Ohio in 2005-2009

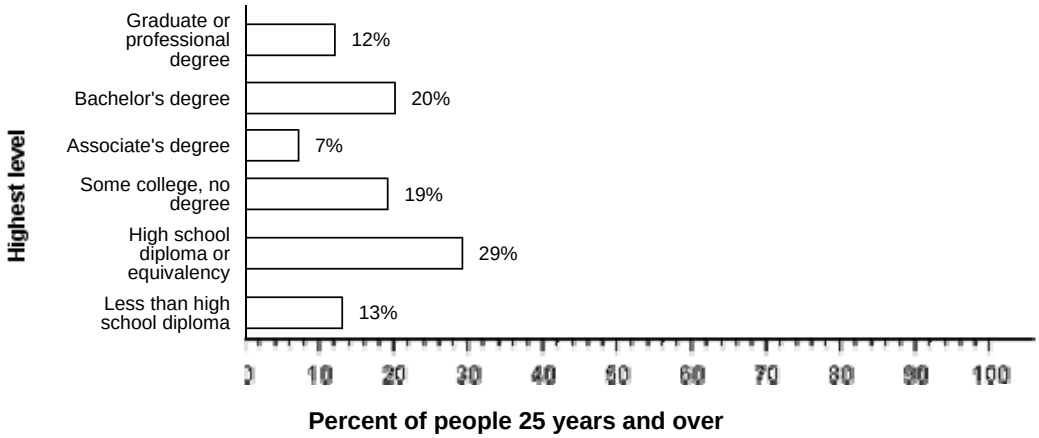

Source: American Community Survey, 2005-2009

DISABILITY: In Hamilton County, among people at least five years old in 2005-2009, percent reported a disability. The likelihood of having a disability varied by age - from percent of people 5 to 15 years old, to percent of people 16 to 64 years old, and to percent of those 65 and older.

INDUSTRIES: In 2005-2009, for the employed population 16 years and older, the leading industries in Hamilton County were Educational services, and health care, and social assistance, 23 percent, and Manufacturing, 13 percent.

Employment by Industry in Hamilton County, Ohio in 2005-2009

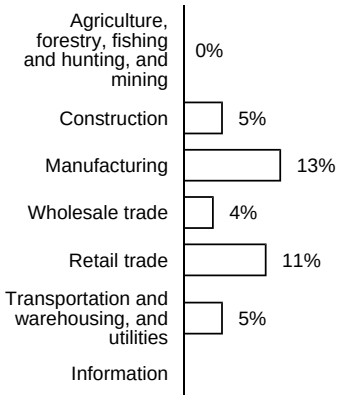

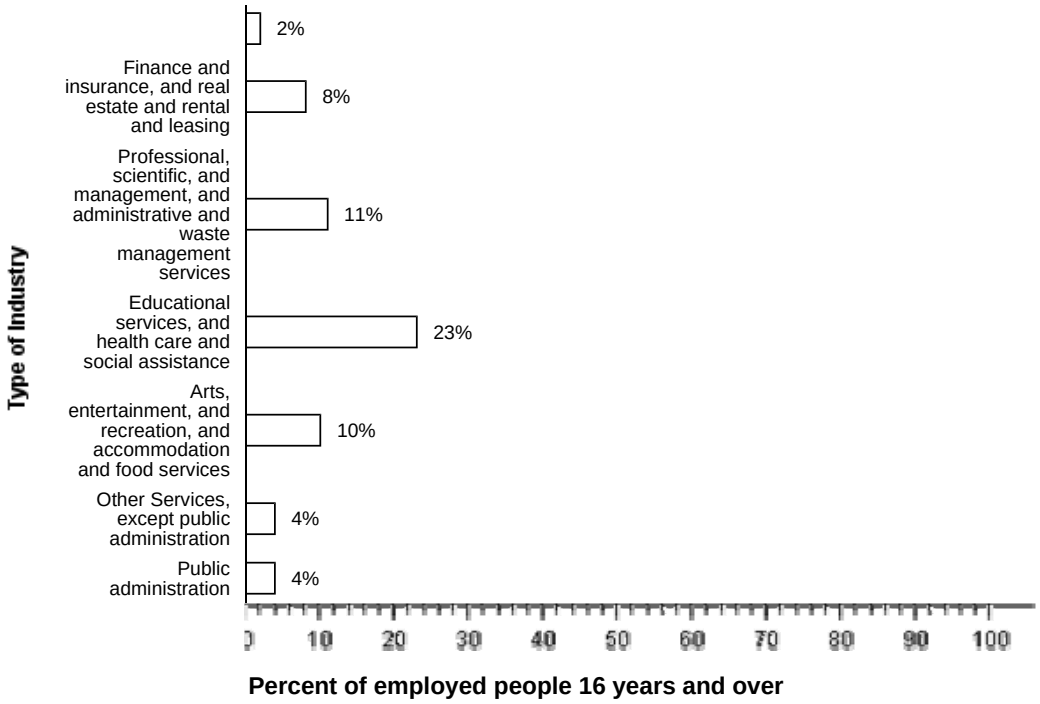

Source: American Community Survey, 2005-2009

OCCUPATIONS AND TYPE OF EMPLOYER: Among the most common occupations were: Management, professional, and related occupations, 37 percent; Sales and office occupations, 27 percent; Service occupations, 17 percent; Production, transportation, and material moving occupations, 12 percent; and Construction, extraction, maintenance, and repair occupations, 6 percent. Eighty-three percent of the people employed were Private wage and salary workers; 11 percent was Federal, state, or local government workers; and 5 percent was Self-employed in own not incorporated business workers.

TRAVEL TO WORK: Seventy-nine percent of Hamilton County workers drove to work alone in 2005-2009, 9 percent carpooled, 5 percent took public transportation, and 4 percent used other means. The remaining 3 percent worked at home. Among those who commuted to work, it took them on average 22.2 minutes to get to work.

INCOME: The median income of households in Hamilton County was $48,363. Seventy-eight percent of the households received earnings and 18 percent received retirement income other than Social Security. Twenty-seven percent of the households received Social Security. The average income from Social Security was $14,539. These income sources are not mutually exclusive; that is, some households received income from more than one source.

POVERTY AND PARTICIPATION IN GOVERNMENT PROGRAMS: In 2005-2009, 14 percent of people were in poverty. Twenty percent of related children under 18 were below the poverty level, compared with 9 percent of people 65 years old and over. Ten percent of all families and 31 percent of families with a female householder and no husband present had incomes below the poverty level.

Poverty Rates in Hamilton County, Ohio in 2005-2009

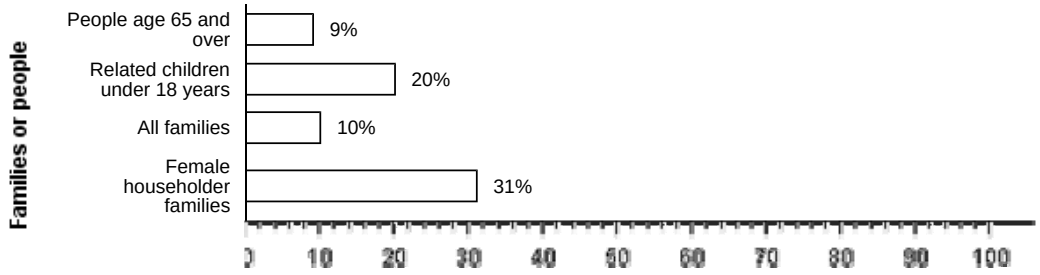

Percent below poverty level

Source: American Community Survey, 2005-2009

POPULATION OF Hamilton County: In 2005-2009, Hamilton County had a total population of 852,000 - 444,000 (52 percent) females and 408,000 (48 percent) males. The median age was 36.8 years. Twenty-four percent of the population was under 18 years and 13 percent was 65 years and older.

The Age Distribution of People in Hamilton County, Ohio in 2005-2009

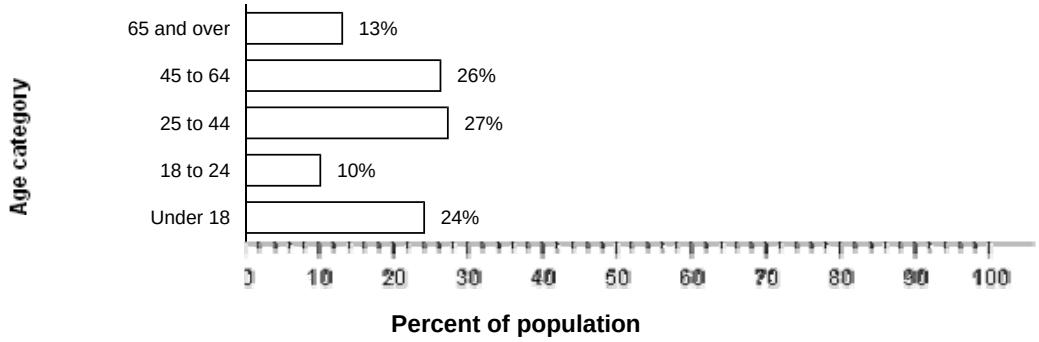

Source: American Community Survey, 2005-2009

For people reporting one race alone, 71 percent was White; 24 percent was Black or African American; less than 0.5 percent was American Indian and Alaska Native; 2 percent was Asian; less than 0.5 percent was Native Hawaiian and Other Pacific Islander, and 1 percent was Some other race. Two percent reported Two or more races. Two percent of the people in Hamilton County was Hispanic. Seventy percent of the people in Hamilton County was White non-Hispanic. People of Hispanic origin may be of any race.

HOUSING CHARACTERISTICS: In 2005-2009, Hamilton County had a total of 384,000 housing units, 13 percent of which were vacant. Of the total housing units, 62 percent was in single-unit structures, 37 percent was in multi-unit structures, and 1 percent was mobile homes. Eleven percent of the housing units were built since 1990.

The Types of Housing Units in Hamilton County, Ohio in 2005-2009

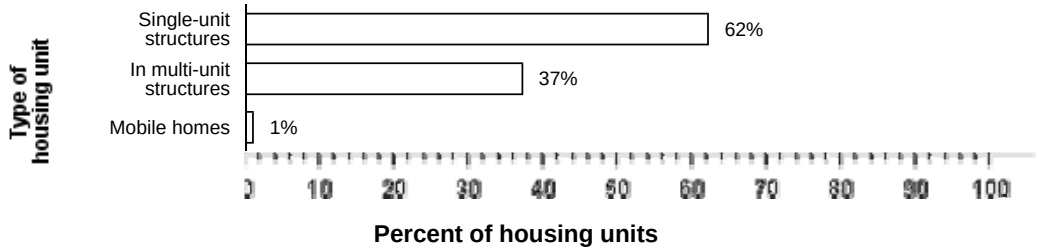

Source: American Community Survey, 2005-2009

OCCUPIED HOUSING UNIT CHARACTERISTICS: In 2005-2009, Hamilton County had 334,000 occupied housing units - 208,000 (62 percent) owner occupied and 126,000 (38 percent) renter occupied. Four percent of the households did not have telephone service and 13 percent of the households did not have access to a car, truck, or van for private use. Multi Vehicle households were not rare. Thirty-four percent had two vehicles and another 17 percent had three or more.

HOUSING COSTS: The median monthly housing costs for mortgaged owners was $1,369, nonmortgaged owners $488, and renters $632. Thirty-one percent of owners with mortgages, 17 percent of owners without mortgages, and 49 percent of renters in Hamilton County spent 30 percent or more of household income on housing.

Occupants with a Housing Cost Burden in Hamilton County, Ohio in 2005-2009



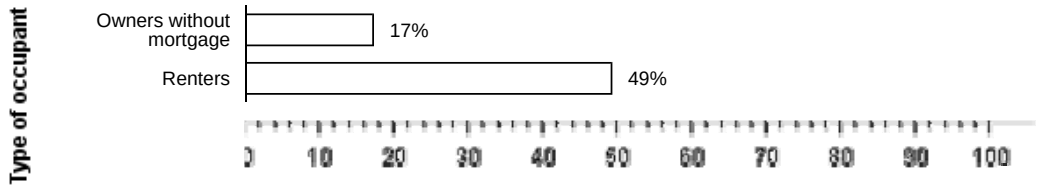

Percent paying 30 percent or more of income for housing

Source: American Community Survey, 2005-2009

Source: U.S. Census Bureau, 2005-2009 American Community Survey

The U.S. Census Bureau's Population Estimates Program produces the official population estimates for the nation, states, counties and places, and the official estimates of housing units for states and counties. The population and housing characteristics included above are derived from the American Community Survey.

Notes:
· Detail may not add to totals due to rounding.
· Percentages are based on unrounded numbers.

U.S. Census Bureau
American FactFinder

Amberley village, Hamilton County, Ohio

ACS Demographic and Housing Estimates: 2005-2009

Data Set: **2005-2009 American Community Survey 5-Year Estimates**
Survey: **American Community Survey**

NOTE. Although the American Community Survey (ACS) produces population, demographic and housing unit estimates, it is the Census Bureau's Population Estimates Program that produces and disseminates the official estimates of the population for the nation, states, counties, cities and towns and estimates of housing units for states and counties.

For more information on confidentiality protection, sampling error, nonsampling error, and definitions, see Survey Methodology.

ACS Demographic and Housing Estimates	Estimate	Margin of Error	Percent	Margin of Error
SEX AND AGE				
Total population	**3,550**	**+/-27**	**3,550**	**(X)**
Male	1,681	+/-176	47.4%	+/-4.9
Female	1,869	+/-174	52.6%	+/-4.9
Under 5 years	128	+/-79	3.6%	+/-2.2
5 to 9 years	282	+/-85	7.9%	+/-2.4
10 to 14 years	367	+/-194	10.3%	+/-5.5
15 to 19 years	212	+/-82	6.0%	+/-2.3
20 to 24 years	82	+/-56	2.3%	+/-1.6
25 to 34 years	147	+/-64	4.1%	+/-1.8
35 to 44 years	335	+/-90	9.4%	+/-2.5
45 to 54 years	583	+/-120	16.4%	+/-3.4
55 to 59 years	308	+/-105	8.7%	+/-3.0
60 to 64 years	256	+/-94	7.2%	+/-2.6
65 to 74 years	347	+/-113	9.8%	+/-3.2
75 to 84 years	334	+/-83	9.4%	+/-2.4
85 years and over	169	+/-128	4.8%	+/-3.6
Median age (years)	48.4	+/-2.5	(X)	(X)
18 years and over	2,605	+/-153	73.4%	+/-4.4
21 years and over	2,553	+/-157	71.9%	+/-4.5
62 years and over	1,034	+/-134	29.1%	+/-3.8
65 years and over	850	+/-115	23.9%	+/-3.3
18 years and over	**2,605**	**+/-153**	**2,605**	**(X)**
Male	1,214	+/-116	46.6%	+/-3.6
Female	1,391	+/-129	53.4%	+/-3.6
65 years and over	**850**	**+/-115**	**850**	**(X)**
Male	442	+/-92	52.0%	+/-7.3
Female	408	+/-77	48.0%	+/-7.3
RACE				
Total population	**3,550**	**+/-27**	**3,550**	**(X)**
One race	3,501	+/-57	98.6%	+/-1.4
Two or more races	49	+/-49	1.4%	+/-1.4
One race	3,501	+/-57	98.6%	+/-1.4
White	3,088	+/-172	87.0%	+/-4.7
Black or African American	312	+/-123	8.8%	+/-3.5
American Indian and Alaska Native	0	+/-119	0.0%	+/-0.9

ACS Demographic and Housing Estimates	Estimate	Margin of Error	Percent	Margin of Error
Cherokee tribal grouping	0	+/-119	0.0%	+/-0.9
Chippewa tribal grouping	0	+/-119	0.0%	+/-0.9
Navajo tribal grouping	0	+/-119	0.0%	+/-0.9
Sioux tribal grouping	0	+/-119	0.0%	+/-0.9
Asian	101	+/-64	2.8%	+/-1.8
Asian Indian	0	+/-119	0.0%	+/-0.9
Chinese	38	+/-36	1.1%	+/-1.0
Filipino	22	+/-35	0.6%	+/-1.0
Japanese	0	+/-119	0.0%	+/-0.9
Korean	15	+/-21	0.4%	+/-0.6
Vietnamese	0	+/-119	0.0%	+/-0.9
Other Asian	26	+/-34	0.7%	+/-0.9
Native Hawaiian and Other Pacific Islander	0	+/-119	0.0%	+/-0.9
Native Hawaiian	0	+/-119	0.0%	+/-0.9
Guamanian or Chamorro	0	+/-119	0.0%	+/-0.9
Samoan	0	+/-119	0.0%	+/-0.9
Other Pacific Islander	0	+/-119	0.0%	+/-0.9
Some other race	0	+/-119	0.0%	+/-0.9
Two or more races	49	+/-49	1.4%	+/-1.4
White and Black or African American	0	+/-119	0.0%	+/-0.9
White and American Indian and Alaska Native	0	+/-119	0.0%	+/-0.9
White and Asian	49	+/-49	1.4%	+/-1.4
Black or African American and American Indian and Alaska Native	0	+/-119	0.0%	+/-0.9
Race alone or in combination with one or more other races				
Total population	**3,550**	**+/-27**	**3,550**	**(X)**
White	3,137	+/-149	88.4%	+/-4.1
Black or African American	312	+/-123	8.8%	+/-3.5
American Indian and Alaska Native	0	+/-119	0.0%	+/-0.9
Asian	150	+/-101	4.2%	+/-2.9
Native Hawaiian and Other Pacific Islander	0	+/-119	0.0%	+/-0.9
Some other race	0	+/-119	0.0%	+/-0.9
HISPANIC OR LATINO AND RACE				
Total population	**3,550**	**+/-27**	**3,550**	**(X)**
Hispanic or Latino (of any race)	6	+/-11	0.2%	+/-0.3
Mexican	0	+/-119	0.0%	+/-0.9
Puerto Rican	0	+/-119	0.0%	+/-0.9
Cuban	0	+/-119	0.0%	+/-0.9
Other Hispanic or Latino	6	+/-11	0.2%	+/-0.3
Not Hispanic or Latino	3,544	+/-30	99.8%	+/-0.3
White alone	3,088	+/-172	87.0%	+/-4.7
Black or African American alone	306	+/-123	8.6%	+/-3.5
American Indian and Alaska Native alone	0	+/-119	0.0%	+/-0.9
Asian alone	101	+/-64	2.8%	+/-1.8
Native Hawaiian and Other Pacific Islander alone	0	+/-119	0.0%	+/-0.9
Some other race alone	0	+/-119	0.0%	+/-0.9
Two or more races	49	+/-49	1.4%	+/-1.4
Two races including Some other race	0	+/-119	0.0%	+/-0.9
Two races excluding Some other race, and Three or more races	49	+/-49	1.4%	+/-1.4
Total housing units	**1,414**	**+/-106**	**(X)**	**(X)**

Source: U.S. Census Bureau, 2005-2009 American Community Survey

Data are based on a sample and are subject to sampling variability. The degree of uncertainty for an estimate arising from sampling variability is represented through the use of a margin of error. The value shown here is the 90 percent margin of error. The margin of error can be interpreted roughly as providing a 90 percent probability that the interval defined by the estimate minus the margin of error and the estimate plus the margin of error (the lower and upper confidence bounds) contains the true value. In addition to sampling variability, the ACS estimates are subject to nonsampling error (for a discussion of nonsampling variability, see Accuracy of the Data). The effect of nonsampling error is not represented in these tables.

Notes:
·For more information on understanding race and Hispanic origin data, please see the Census 2000 Brief entitled, Overview of Race and Hispanic Origin, issued March 2001. (pdf format)
·The ACS questions on Hispanic origin and race were revised in 2008 to make them consistent with the Census 2010 question wording. Any changes in estimates for 2008 and beyond may be due to demographic changes, as well as factors including questionnaire changes, differences in ACS population controls, and methodological differences in the population estimates, and therefore should be used with caution. For a summary of questionnaire changes see http://www.census.gov/acs/www/methodology/questionnaire_changes/. For more information about changes in the estimates see http://www.census.gov/population/www/socdemo/hispanic/reports.html.

·While the 2005-2009 American Community Survey (ACS) data generally reflect the November 2008 Office of Management and Budget (OMB) definitions of metropolitan and micropolitan statistical areas; in certain instances the names, codes, and boundaries of the principal cities shown in ACS tables may differ from the OMB definitions due to differences in the effective dates of the geographic entities.
·Estimates of urban and rural population, housing units, and characteristics reflect boundaries of urban areas defined based on Census 2000 data. Boundaries for urban areas have not been updated since Census 2000. As a result, data for urban and rural areas from the ACS do not necessarily reflect the results of ongoing urbanization.

Explanation of Symbols:
1. An '**' entry in the margin of error column indicates that either no sample observations or too few sample observations were available to compute a standard error and thus the margin of error. A statistical test is not appropriate.
2. An '-' entry in the estimate column indicates that either no sample observations or too few sample observations were available to compute an estimate, or a ratio of medians cannot be calculated because one or both of the median estimates falls in the lowest interval or upper interval of an open-ended distribution.
3. An '-' following a median estimate means the median falls in the lowest interval of an open-ended distribution.
4. An '+' following a median estimate means the median falls in the upper interval of an open-ended distribution.
5. An '***' entry in the margin of error column indicates that the median falls in the lowest interval or upper interval of an open-ended distribution. A statistical test is not appropriate.
6. An '*****' entry in the margin of error column indicates that the estimate is controlled. A statistical test for sampling variability is not appropriate.
7. An 'N' entry in the estimate and margin of error columns indicates that data for this geographic area cannot be displayed because the number of sample cases is too small.
8. An '(X)' means that the estimate is not applicable or not available.

The letters PDF or symbol indicate a document is in the Portable Document Format (PDF). To view the file you will need the Adobe® Acrobat® Reader, which is available for **free** from the Adobe web site.

U.S. Census Bureau
American FactFinder

Amberley village, Hamilton County, Ohio

Selected Economic Characteristics: 2005-2009

Data Set: **2005-2009 American Community Survey 5-Year Estimates**
Survey: **American Community Survey**

NOTE. Although the American Community Survey (ACS) produces population, demographic and housing unit estimates, it is the Census Bureau's Population Estimates Program that produces and disseminates the official estimates of the population for the nation, states, counties, cities and towns and estimates of housing units for states and counties.

For more information on confidentiality protection, sampling error, nonsampling error, and definitions, see Survey Methodology.

Selected Economic Characteristics	Estimate	Margin of Error	Percent	Margin of Error
EMPLOYMENT STATUS				
Population 16 years and over	**2,734**	**+/-167**	**2,734**	**(X)**
In labor force	1,602	+/-166	58.6%	+/-5.2
Civilian labor force	1,602	+/-166	58.6%	+/-5.2
Employed	1,580	+/-164	57.8%	+/-5.1
Unemployed	22	+/-21	0.8%	+/-0.8
Armed Forces	0	+/-119	0.0%	+/-1.2
Not in labor force	1,132	+/-162	41.4%	+/-5.2
Civilian labor force	**1,602**	**+/-166**	**1,602**	**(X)**
Percent Unemployed	1.4%	+/-1.3	(X)	(X)
Females 16 years and over	**1,458**	**+/-134**	**1,458**	**(X)**
In labor force	716	+/-124	49.1%	+/-6.7
Civilian labor force	716	+/-124	49.1%	+/-6.7
Employed	700	+/-122	48.0%	+/-6.5
Own children under 6 years	**233**	**+/-88**	**233**	**(X)**
All parents in family in labor force	169	+/-84	72.5%	+/-17.7
Own children 6 to 17 years	**702**	**+/-145**	**702**	**(X)**
All parents in family in labor force	555	+/-167	79.1%	+/-15.2
COMMUTING TO WORK				
Workers 16 years and over	**1,526**	**+/-176**	**1,526**	**(X)**
Car, truck, or van -- drove alone	1,262	+/-166	82.7%	+/-5.8
Car, truck, or van -- carpooled	56	+/-51	3.7%	+/-3.3
Public transportation (excluding taxicab)	23	+/-27	1.5%	+/-1.8
Walked	0	+/-119	0.0%	+/-2.1
Other means	28	+/-46	1.8%	+/-3.0
Worked at home	157	+/-76	10.3%	+/-4.9
Mean travel time to work (minutes)	22.0	+/-3.1	(X)	(X)
OCCUPATION				
Civilian employed population 16 years and over	**1,580**	**+/-164**	**1,580**	**(X)**
Management, professional, and related occupations	1,145	+/-148	72.5%	+/-7.3
Service occupations	129	+/-79	8.2%	+/-4.7
Sales and office occupations	270	+/-92	17.1%	+/-5.5
Farming, fishing, and forestry occupations	0	+/-119	0.0%	+/-2.0
Construction, extraction, maintenance, and repair occupations	7	+/-12	0.4%	+/-0.7
Production, transportation, and material moving occupations	29	+/-27	1.8%	+/-1.7

Selected Economic Characteristics	Estimate	Margin of Error	Percent	Margin of Error
INDUSTRY				
Civilian employed population 16 years and over	**1,580**	**+/-164**	**1,580**	**(X)**
Agriculture, forestry, fishing and hunting, and mining	0	+/-119	0.0%	+/-2.0
Construction	30	+/-21	1.9%	+/-1.4
Manufacturing	110	+/-65	7.0%	+/-4.1
Wholesale trade	13	+/-15	0.8%	+/-1.0
Retail trade	117	+/-61	7.4%	+/-3.6
Transportation and warehousing, and utilities	50	+/-51	3.2%	+/-3.2
Information	38	+/-31	2.4%	+/-2.0
Finance and insurance, and real estate and rental and leasing	204	+/-79	12.9%	+/-4.9
Professional, scientific, and management, and administrative and waste management services	302	+/-82	19.1%	+/-5.1
Educational services, and health care and social assistance	508	+/-102	32.2%	+/-6.0
Arts, entertainment, and recreation, and accommodation and food services	108	+/-63	6.8%	+/-3.8
Other services, except public administration	92	+/-70	5.8%	+/-4.3
Public administration	8	+/-14	0.5%	+/-0.9
CLASS OF WORKER				
Civilian employed population 16 years and over	**1,580**	**+/-164**	**1,580**	**(X)**
Private wage and salary workers	1,261	+/-156	79.8%	+/-5.7
Government workers	132	+/-66	8.4%	+/-4.0
Self-employed in own not incorporated business workers	179	+/-68	11.3%	+/-4.2
Unpaid family workers	8	+/-11	0.5%	+/-0.7
INCOME AND BENEFITS (IN 2009 INFLATION-ADJUSTED DOLLARS)				
Total households	**1,319**	**+/-98**	**1,319**	**(X)**
Less than $10,000	0	+/-119	0.0%	+/-2.4
$10,000 to $14,999	54	+/-43	4.1%	+/-3.2
$15,000 to $24,999	53	+/-45	4.0%	+/-3.3
$25,000 to $34,999	31	+/-31	2.4%	+/-2.3
$35,000 to $49,999	72	+/-34	5.5%	+/-2.6
$50,000 to $74,999	195	+/-67	14.8%	+/-4.7
$75,000 to $99,999	131	+/-64	9.9%	+/-5.0
$100,000 to $149,999	304	+/-82	23.0%	+/-6.2
$150,000 to $199,999	132	+/-63	10.0%	+/-4.7
$200,000 or more	347	+/-95	26.3%	+/-6.7
Median household income (dollars)	117,882	+/-17,164	(X)	(X)
Mean household income (dollars)	162,441	+/-23,686	(X)	(X)
With earnings	1,067	+/-93	80.9%	+/-5.2
Mean earnings (dollars)	141,099	+/-18,024	(X)	(X)
With Social Security	508	+/-78	38.5%	+/-4.6
Mean Social Security income (dollars)	19,651	+/-2,179	(X)	(X)
With retirement income	323	+/-67	24.5%	+/-4.3
Mean retirement income (dollars)	40,452	+/-9,565	(X)	(X)
With Supplemental Security Income	0	+/-119	0.0%	+/-2.4
Mean Supplemental Security Income (dollars)	-	**	(X)	(X)
With cash public assistance income	12	+/-21	0.9%	+/-1.6
Mean cash public assistance income (dollars)	3,150	+/-20	(X)	(X)
With Food Stamp/SNAP benefits in the past 12 months	0	+/-119	0.0%	+/-2.4
Families	**1,017**	**+/-90**	**1,017**	**(X)**
Less than $10,000	10	+/-17	1.0%	+/-1.7
$10,000 to $14,999	0	+/-119	0.0%	+/-3.1
$15,000 to $24,999	0	+/-119	0.0%	+/-3.1
$25,000 to $34,999	0	+/-119	0.0%	+/-3.1
$35,000 to $49,999	37	+/-27	3.6%	+/-2.7
$50,000 to $74,999	142	+/-62	14.0%	+/-5.8
$75,000 to $99,999	116	+/-58	11.4%	+/-5.9
$100,000 to $149,999	283	+/-84	27.8%	+/-7.6
$150,000 to $199,999	125	+/-62	12.3%	+/-5.8
$200,000 or more	304	+/-85	29.9%	+/-8.2
Median family income (dollars)	122,426	+/-12,339	(X)	(X)
Mean family income (dollars)	180,004	+/-26,280	(X)	(X)

Selected Economic Characteristics	Estimate	Margin of Error	Percent	Margin of Error
Per capita income (dollars)	60,948	+/-10,454	(X)	(X)
Nonfamily households	**302**	**+/-94**	**302**	**(X)**
Median nonfamily income (dollars)	46,250	+/-21,078	(X)	(X)
Mean nonfamily income (dollars)	102,914	+/-55,580	(X)	(X)
Median earnings for workers (dollars)	53,487	+/-6,684	(X)	(X)
Median earnings for male full-time, year-round workers (dollars)	110,223	+/-17,941	(X)	(X)
Median earnings for female full-time, year-round workers (dollars)	65,682	+/-21,536	(X)	(X)
HEALTH INSURANCE COVERAGE				
Civilian Noninstitutionalized Population	**(X)**	**(X)**	**(X)**	**(X)**
With health insurance coverage	(X)	(X)	(X)	(X)
With private health insurance coverage	(X)	(X)	(X)	(X)
With public health coverage	(X)	(X)	(X)	(X)
No health insurance coverage	(X)	(X)	(X)	(X)
Civilian Noninstitutionalized Population Under 18 years	**(X)**	**(X)**	**(X)**	**(X)**
No health insurance coverage	(X)	(X)	(X)	(X)
PERCENTAGE OF FAMILIES AND PEOPLE WHOSE INCOME IN THE PAST 12 MONTHS IS BELOW THE POVERTY LEVEL				
All families	1.0%	+/-1.7	(X)	(X)
With related children under 18 years	2.8%	+/-4.7	(X)	(X)
With related children under 5 years only	0.0%	+/-57.1	(X)	(X)
Married couple families	1.1%	+/-1.8	(X)	(X)
With related children under 18 years	2.9%	+/-4.9	(X)	(X)
With related children under 5 years only	0.0%	+/-57.1	(X)	(X)
Families with female householder, no husband present	0.0%	+/-38.0	(X)	(X)
With related children under 18 years	0.0%	+/-76.6	(X)	(X)
With related children under 5 years only	-	**	(X)	(X)
All people	1.9%	+/-2.3	(X)	(X)
Under 18 years	2.3%	+/-4.1	(X)	(X)
Related children under 18 years	2.3%	+/-4.1	(X)	(X)
Related children under 5 years	8.6%	+/-17.0	(X)	(X)
Related children 5 to 17 years	1.3%	+/-2.3	(X)	(X)
18 years and over	1.7%	+/-1.9	(X)	(X)
18 to 64 years	2.5%	+/-2.8	(X)	(X)
65 years and over	0.0%	+/-3.7	(X)	(X)
People in families	1.4%	+/-2.3	(X)	(X)
Unrelated individuals 15 years and over	6.1%	+/-8.8	(X)	(X)

Source: U.S. Census Bureau, 2005-2009 American Community Survey

Data are based on a sample and are subject to sampling variability. The degree of uncertainty for an estimate arising from sampling variability is represented through the use of a margin of error. The value shown here is the 90 percent margin of error. The margin of error can be interpreted roughly as providing a 90 percent probability that the interval defined by the estimate minus the margin of error and the estimate plus the margin of error (the lower and upper confidence bounds) contains the true value. In addition to sampling variability, the ACS estimates are subject to nonsampling error (for a discussion of nonsampling variability, see Accuracy of the Data). The effect of nonsampling error is not represented in these tables.

Notes:
·Employment and unemployment estimates may vary from the official labor force data released by the Bureau of Labor Statistics because of differences in survey design and data collection. For guidance on differences in employment and unemployment estimates from different sources go to Labor Force Guidance.
·Workers include members of the Armed Forces and civilians who were at work last week.
·Occupation codes are 4-digit codes and are based on Standard Occupational Classification 2000.
·Industry codes are 4-digit codes and are based on the North American Industry Classification System 2002 and 2007. The 2005, 2006 and 2007 ACS data are coded using NAICS 2002 while the 2008 and 2009 ACS data use NAICS 2007 codes. Categories that differ between 2002 and 2007 NAICS are aggregated so that the 5 years of data are consistent in display and reflect the NAICS 2007 codes. The Industry categories adhere to the guidelines issued in Clarification Memorandum No. 2, "NAICS Alternate Aggregation Structure for Use By U.S. Statistical Agencies," issued by the Office of Management and Budget.
·Selected earnings and income data are not available for certain geographic areas due to problems with group quarters data collection and imputation. See the ACS User Notes for details.
·Logical coverage edits applying a rules-based assignment of Medicaid, Medicare and military health coverage were added in 2009 -- please see http://www.census.gov/hhes/www/hlthins/publications/coverage_edits_final.pdf for more details.
·While the 2005-2009 American Community Survey (ACS) data generally reflect the November 2008 Office of Management and Budget (OMB) definitions of metropolitan and micropolitan statistical areas; in certain instances the names, codes, and boundaries of the principal cities shown in ACS tables may differ from the OMB definitions due to differences in the effective dates of the geographic entities.
·Estimates of urban and rural population, housing units, and characteristics reflect boundaries of urban areas defined based on Census 2000 data. Boundaries for urban areas have not been updated since Census 2000. As a result, data for urban and rural areas from the ACS do not necessarily reflect the results of ongoing urbanization.

Explanation of Symbols:
1. An '**' entry in the margin of error column indicates that either no sample observations or too few sample observations were available to compute a standard error and thus the margin of error. A statistical test is not appropriate.
2. An '-' entry in the estimate column indicates that either no sample observations or too few sample observations were available to compute an estimate, or a ratio of medians cannot be calculated because one or both of the median estimates falls in the lowest interval or upper interval of an open-ended distribution.
3. An '-' following a median estimate means the median falls in the lowest interval of an open-ended distribution.
4. An '+' following a median estimate means the median falls in the upper interval of an open-ended distribution.
5. An '***' entry in the margin of error column indicates that the median falls in the lowest interval or upper interval of an open-ended distribution. A statistical test is not appropriate.
6. An '*****' entry in the margin of error column indicates that the estimate is controlled. A statistical test for sampling variability is not appropriate.
7. An 'N' entry in the estimate and margin of error columns indicates that data for this geographic area cannot be displayed because the number of sample cases is too small.
8. An '(X)' means that the estimate is not applicable or not available.

The letters PDF or symbol indicate a document is in the Portable Document Format (PDF). To view the file you will need the Adobe® Acrobat® Reader, which is available for **free** from the Adobe web site.

U.S. Census Bureau
American FactFinder

Amberley village, Hamilton County, Ohio

Selected Housing Characteristics: 2005-2009
Data Set: **2005-2009 American Community Survey 5-Year Estimates**
Survey: **American Community Survey**

NOTE. Although the American Community Survey (ACS) produces population, demographic and housing unit estimates, it is the Census Bureau's Population Estimates Program that produces and disseminates the official estimates of the population for the nation, states, counties, cities and towns and estimates of housing units for states and counties.

For more information on confidentiality protection, sampling error, nonsampling error, and definitions, see Survey Methodology.

Selected Housing Characteristics	Estimate	Margin of Error	Percent	Margin of Error
HOUSING OCCUPANCY				
Total housing units	**1,414**	**+/-106**	**1,414**	**(X)**
Occupied housing units	1,319	+/-98	93.3%	+/-4.1
Vacant housing units	95	+/-60	6.7%	+/-4.1
Homeowner vacancy rate	1.7	+/-2.6	(X)	(X)
Rental vacancy rate	13.8	+/-22.8	(X)	(X)
UNITS IN STRUCTURE				
Total housing units	**1,414**	**+/-106**	**1,414**	**(X)**
1-unit, detached	1,414	+/-106	100.0%	+/-2.3
1-unit, attached	0	+/-119	0.0%	+/-2.3
2 units	0	+/-119	0.0%	+/-2.3
3 or 4 units	0	+/-119	0.0%	+/-2.3
5 to 9 units	0	+/-119	0.0%	+/-2.3
10 to 19 units	0	+/-119	0.0%	+/-2.3
20 or more units	0	+/-119	0.0%	+/-2.3
Mobile home	0	+/-119	0.0%	+/-2.3
Boat, RV, van, etc.	0	+/-119	0.0%	+/-2.3
YEAR STRUCTURE BUILT				
Total housing units	**1,414**	**+/-106**	**1,414**	**(X)**
Built 2005 or later	26	+/-32	1.8%	+/-2.3
Built 2000 to 2004	29	+/-25	2.1%	+/-1.8
Built 1990 to 1999	164	+/-67	11.6%	+/-4.7
Built 1980 to 1989	68	+/-42	4.8%	+/-3.0
Built 1970 to 1979	62	+/-46	4.4%	+/-3.2
Built 1960 to 1969	445	+/-93	31.5%	+/-6.8
Built 1950 to 1959	465	+/-89	32.9%	+/-5.2
Built 1940 to 1949	94	+/-45	6.6%	+/-3.0
Built 1939 or earlier	61	+/-38	4.3%	+/-2.8
ROOMS				
Total housing units	**1,414**	**+/-106**	**1,414**	**(X)**
1 room	0	+/-119	0.0%	+/-2.3
2 rooms	0	+/-119	0.0%	+/-2.3
3 rooms	0	+/-119	0.0%	+/-2.3
4 rooms	6	+/-11	0.4%	+/-0.7
5 rooms	19	+/-22	1.3%	+/-1.6
6 rooms	151	+/-67	10.7%	+/-4.4
7 rooms	349	+/-93	24.7%	+/-6.4
8 rooms	239	+/-81	16.9%	+/-5.7
9 rooms or more	650	+/-108	46.0%	+/-7.1
Median rooms	8.3	+/-0.4	(X)	(X)

Selected Housing Characteristics	Estimate	Margin of Error	Percent	Margin of Error
BEDROOMS				
Total housing units	**1,414**	**+/-106**	**1,414**	**(X)**
No bedroom	0	+/-119	0.0%	+/-2.3
1 bedroom	0	+/-119	0.0%	+/-2.3
2 bedrooms	80	+/-46	5.7%	+/-3.1
3 bedrooms	588	+/-105	41.6%	+/-6.5
4 bedrooms	503	+/-93	35.6%	+/-6.6
5 or more bedrooms	243	+/-67	17.2%	+/-4.5
HOUSING TENURE				
Occupied housing units	**1,319**	**+/-98**	**1,319**	**(X)**
Owner-occupied	1,244	+/-113	94.3%	+/-3.7
Renter-occupied	75	+/-48	5.7%	+/-3.7
Average household size of owner-occupied unit	2.64	+/-0.21	(X)	(X)
Average household size of renter-occupied unit	3.59	+/-0.96	(X)	(X)
YEAR HOUSEHOLDER MOVED INTO UNIT				
Occupied housing units	**1,319**	**+/-98**	**1,319**	**(X)**
Moved in 2005 or later	145	+/-69	11.0%	+/-5.2
Moved in 2000 to 2004	316	+/-77	24.0%	+/-5.9
Moved in 1990 to 1999	401	+/-99	30.4%	+/-7.3
Moved in 1980 to 1989	223	+/-73	16.9%	+/-5.4
Moved in 1970 to 1979	115	+/-51	8.7%	+/-3.7
Moved in 1969 or earlier	119	+/-59	9.0%	+/-4.2
VEHICLES AVAILABLE				
Occupied housing units	**1,319**	**+/-98**	**1,319**	**(X)**
No vehicles available	16	+/-19	1.2%	+/-1.4
1 vehicle available	227	+/-77	17.2%	+/-5.6
2 vehicles available	702	+/-126	53.2%	+/-7.8
3 or more vehicles available	374	+/-82	28.4%	+/-6.7
HOUSE HEATING FUEL				
Occupied housing units	**1,319**	**+/-98**	**1,319**	**(X)**
Utility gas	1,210	+/-93	91.7%	+/-4.1
Bottled, tank, or LP gas	0	+/-119	0.0%	+/-2.4
Electricity	105	+/-58	8.0%	+/-4.2
Fuel oil, kerosene, etc.	4	+/-8	0.3%	+/-0.6
Coal or coke	0	+/-119	0.0%	+/-2.4
Wood	0	+/-119	0.0%	+/-2.4
Solar energy	0	+/-119	0.0%	+/-2.4
Other fuel	0	+/-119	0.0%	+/-2.4
No fuel used	0	+/-119	0.0%	+/-2.4
SELECTED CHARACTERISTICS				
Occupied housing units	**1,319**	**+/-98**	**1,319**	**(X)**
Lacking complete plumbing facilities	0	+/-119	0.0%	+/-2.4
Lacking complete kitchen facilities	0	+/-119	0.0%	+/-2.4
No telephone service available	0	+/-119	0.0%	+/-2.4
OCCUPANTS PER ROOM				
Occupied housing units	**1,319**	**+/-98**	**1,319**	**(X)**
1.00 or less	1,295	+/-119	98.2%	+/-2.4
1.01 to 1.50	24	+/-30	1.8%	+/-2.4
1.51 or more	0	+/-119	0.0%	+/-2.4
VALUE				
Owner-occupied units	**1,244**	**+/-113**	**1,244**	**(X)**
Less than $50,000	11	+/-17	0.9%	+/-1.4
$50,000 to $99,999	16	+/-20	1.3%	+/-1.6
$100,000 to $149,999	54	+/-39	4.3%	+/-3.1
$150,000 to $199,999	121	+/-56	9.7%	+/-4.4
$200,000 to $299,999	276	+/-75	22.2%	+/-5.9
$300,000 to $499,999	429	+/-103	34.5%	+/-7.3
$500,000 to $999,999	271	+/-79	21.8%	+/-6.2
$1,000,000 or more	66	+/-48	5.3%	+/-3.8
Median (dollars)	368,600	+/-38,260	(X)	(X)

Selected Housing Characteristics	Estimate	Margin of Error	Percent	Margin of Error
MORTGAGE STATUS				
Owner-occupied units	**1,244**	**+/-113**	**1,244**	**(X)**
Housing units with a mortgage	864	+/-109	69.5%	+/-6.9
Housing units without a mortgage	380	+/-96	30.5%	+/-6.9
SELECTED MONTHLY OWNER COSTS (SMOC)				
Housing units with a mortgage	**864**	**+/-109**	**864**	**(X)**
Less than $300	0	+/-119	0.0%	+/-3.7
$300 to $499	0	+/-119	0.0%	+/-3.7
$500 to $699	37	+/-41	4.3%	+/-4.7
$700 to $999	21	+/-25	2.4%	+/-2.9
$1,000 to $1,499	131	+/-50	15.2%	+/-5.8
$1,500 to $1,999	148	+/-53	17.1%	+/-5.2
$2,000 or more	527	+/-90	61.0%	+/-7.1
Median (dollars)	2,301	+/-202	(X)	(X)
Housing units without a mortgage	**380**	**+/-96**	**380**	**(X)**
Less than $100	0	+/-119	0.0%	+/-8.2
$100 to $199	6	+/-11	1.6%	+/-2.8
$200 to $299	0	+/-119	0.0%	+/-8.2
$300 to $399	0	+/-119	0.0%	+/-8.2
$400 or more	374	+/-96	98.4%	+/-2.8
Median (dollars)	958	+/-149	(X)	(X)
SELECTED MONTHLY OWNER COSTS AS A PERCENTAGE OF HOUSEHOLD INCOME (SMOCAPI)				
Housing units with a mortgage (excluding units where SMOCAPI cannot be computed)	**864**	**+/-109**	**864**	**(X)**
Less than 20.0 percent	412	+/-85	47.7%	+/-8.2
20.0 to 24.9 percent	86	+/-46	10.0%	+/-5.3
25.0 to 29.9 percent	91	+/-52	10.5%	+/-5.9
30.0 to 34.9 percent	102	+/-53	11.8%	+/-6.2
35.0 percent or more	173	+/-78	20.0%	+/-8.1
Not computed	0	+/-119	(X)	(X)
Housing unit without a mortgage (excluding units where SMOCAPI cannot be computed)	**380**	**+/-96**	**380**	**(X)**
Less than 10.0 percent	168	+/-57	44.2%	+/-12.9
10.0 to 14.9 percent	46	+/-42	12.1%	+/-10.6
15.0 to 19.9 percent	56	+/-41	14.7%	+/-9.9
20.0 to 24.9 percent	14	+/-16	3.7%	+/-4.2
25.0 to 29.9 percent	36	+/-25	9.5%	+/-6.7
30.0 to 34.9 percent	0	+/-119	0.0%	+/-8.2
35.0 percent or more	60	+/-48	15.8%	+/-10.8
Not computed	0	+/-119	(X)	(X)
GROSS RENT				
Occupied units paying rent	**43**	**+/-42**	**43**	**(X)**
Less than $200	0	+/-119	0.0%	+/-45.2
$200 to $299	0	+/-119	0.0%	+/-45.2
$300 to $499	0	+/-119	0.0%	+/-45.2
$500 to $749	0	+/-119	0.0%	+/-45.2
$750 to $999	0	+/-119	0.0%	+/-45.2
$1,000 to $1,499	0	+/-119	0.0%	+/-45.2
$1,500 or more	43	+/-42	100.0%	+/-45.2
Median (dollars)	-	**	(X)	(X)
No rent paid	32	+/-28	(X)	(X)
GROSS RENT AS A PERCENTAGE OF HOUSEHOLD INCOME (GRAPI)				
Occupied units paying rent (excluding units where GRAPI cannot be computed)	**43**	**+/-42**	**43**	**(X)**
Less than 15.0 percent	0	+/-119	0.0%	+/-45.2
15.0 to 19.9 percent	0	+/-119	0.0%	+/-45.2
20.0 to 24.9 percent	0	+/-119	0.0%	+/-45.2
25.0 to 29.9 percent	33	+/-41	76.7%	+/-51.3
30.0 to 34.9 percent	0	+/-119	0.0%	+/-45.2
35.0 percent or more	10	+/-17	23.3%	+/-51.3

Selected Housing Characteristics	Estimate	Margin of Error	Percent	Margin of Error
Not computed	32	+/-28	(X)	(X)

Source: U.S. Census Bureau, 2005-2009 American Community Survey

Data are based on a sample and are subject to sampling variability. The degree of uncertainty for an estimate arising from sampling variability is represented through the use of a margin of error. The value shown here is the 90 percent margin of error. The margin of error can be interpreted roughly as providing a 90 percent probability that the interval defined by the estimate minus the margin of error and the estimate plus the margin of error (the lower and upper confidence bounds) contains the true value. In addition to sampling variability, the ACS estimates are subject to nonsampling error (for a discussion of nonsampling variability, see Accuracy of the Data). The effect of nonsampling error is not represented in these tables.

Notes:
·Caution should be used when comparing data for Number of Rooms between 2008 and 2009. A data collection error was identified for 2008 impacting the "1 room" category. For more information please see Errata Note #54.
·Caution should be used when comparing data for Number of Bedrooms between 2008 and 2009. A data collection error was identified for 2008 impacting the "0 bedrooms" category. For more information please see Errata Note #54.
·The 2005-2009 plumbing data for Puerto Rico will not be shown. Research indicates that the questions on plumbing facilities that were introduced in 2008 in the stateside American Community Survey and the 2008 Puerto Rico Community Survey may not have been appropriate for Puerto Rico.
·Caution should be used when comparing data for Telephone Service Availability between 2008 and 2009. A data collection error was identified for 2008 impacting the "no" category and underreporting those who did not have telephone service available. For more information please see Errata Note #53.
·Caution should be used when comparing data for Occupants per Room between 2008 and 2009. A data collection error was identified for 2008 impacting the "1 room" category. For more information please see Errata Note #54.
·In prior years, the universe included all owner-occupied units with a mortgage. It is now restricted to include only those units where SMOCAPI is computed, that is, SMOC and household income are valid values.
·In prior years, the universe included all owner-occupied units without a mortgage. It is now restricted to include only those units where SMOCAPI is computed, that is, SMOC and household income are valid values.
·In prior years, the universe included all renter-occupied units. It is now restricted to include only those units where GRAPI is computed, that is, gross rent and household Income are valid values.
·The median gross rent excludes no cash renters.
·While the 2005-2009 American Community Survey (ACS) data generally reflect the November 2008 Office of Management and Budget (OMB) definitions of metropolitan and micropolitan statistical areas; in certain instances the names, codes, and boundaries of the principal cities shown in ACS tables may differ from the OMB definitions due to differences in the effective dates of the geographic entities.
·Estimates of urban and rural population, housing units, and characteristics reflect boundaries of urban areas defined based on Census 2000 data. Boundaries for urban areas have not been updated since Census 2000. As a result, data for urban and rural areas from the ACS do not necessarily reflect the results of ongoing urbanization.

Explanation of Symbols:
1. An '**' entry in the margin of error column indicates that either no sample observations or too few sample observations were available to compute a standard error and thus the margin of error. A statistical test is not appropriate.
2. An '-' entry in the estimate column indicates that either no sample observations or too few sample observations were available to compute an estimate, or a ratio of medians cannot be calculated because one or both of the median estimates falls in the lowest interval or upper interval of an open-ended distribution.
3. An '-' following a median estimate means the median falls in the lowest interval of an open-ended distribution.
4. An '+' following a median estimate means the median falls in the upper interval of an open-ended distribution.
5. An '***' entry in the margin of error column indicates that the median falls in the lowest interval or upper interval of an open-ended distribution. A statistical test is not appropriate.
6. An '*****' entry in the margin of error column indicates that the estimate is controlled. A statistical test for sampling variability is not appropriate.
7. An 'N' entry in the estimate and margin of error columns indicates that data for this geographic area cannot be displayed because the number of sample cases is too small.
8. An '(X)' means that the estimate is not applicable or not available.

U.S. Census Bureau
American FactFinder

Amberley village, Hamilton County, Ohio

Selected Social Characteristics in the United States: 2005-2009
Data Set: **2005-2009 American Community Survey 5-Year Estimates**
Survey: **American Community Survey**

NOTE. Although the American Community Survey (ACS) produces population, demographic and housing unit estimates, it is the Census Bureau's Population Estimates Program that produces and disseminates the official estimates of the population for the nation, states, counties, cities and towns and estimates of housing units for states and counties.

For more information on confidentiality protection, sampling error, nonsampling error, and definitions, see Survey Methodology.

Selected Social Characteristics in the United States	Estimate	Margin of Error	Percent	Margin of Error
HOUSEHOLDS BY TYPE				
Total households	**1,319**	**+/-98**	**1,319**	**(X)**
Family households (families)	1,017	+/-90	77.1%	+/-6.3
With own children under 18 years	357	+/-56	27.1%	+/-4.7
Married-couple family	948	+/-92	71.9%	+/-6.5
With own children under 18 years	342	+/-54	25.9%	+/-4.7
Male householder, no wife present, family	8	+/-14	0.6%	+/-1.0
With own children under 18 years	0	+/-119	0.0%	+/-2.4
Female householder, no husband present, family	61	+/-43	4.6%	+/-3.2
With own children under 18 years	15	+/-18	1.1%	+/-1.3
Nonfamily households	302	+/-94	22.9%	+/-6.3
Householder living alone	254	+/-85	19.3%	+/-5.7
65 years and over	113	+/-49	8.6%	+/-3.5
Households with one or more people under 18 years	357	+/-56	27.1%	+/-4.7
Households with one or more people 65 years and over	498	+/-70	37.8%	+/-4.3
Average household size	2.69	+/-0.20	(X)	(X)
Average family size	3.12	+/-0.24	(X)	(X)
RELATIONSHIP				
Population in households	**3,550**	**+/-27**	**3,550**	**(X)**
Householder	1,319	+/-98	37.2%	+/-2.8
Spouse	950	+/-95	26.8%	+/-2.7
Child	1,078	+/-166	30.4%	+/-4.7
Other relatives	131	+/-91	3.7%	+/-2.6
Nonrelatives	72	+/-56	2.0%	+/-1.6
Unmarried partner	50	+/-44	1.4%	+/-1.3
MARITAL STATUS				
Males 15 years and over	**1,283**	**+/-140**	**1,283**	**(X)**
Never married	167	+/-86	13.0%	+/-6.0
Now married, except separated	951	+/-95	74.1%	+/-8.3
Separated	0	+/-119	0.0%	+/-2.5
Widowed	33	+/-26	2.6%	+/-2.1
Divorced	132	+/-86	10.3%	+/-6.1
Females 15 years and over	**1,490**	**+/-141**	**1,490**	**(X)**
Never married	306	+/-112	20.5%	+/-6.1
Now married, except separated	952	+/-94	63.9%	+/-7.2
Separated	0	+/-119	0.0%	+/-2.2
Widowed	142	+/-58	9.5%	+/-3.6
Divorced	90	+/-57	6.0%	+/-3.9
FERTILITY				

Selected Social Characteristics in the United States	Estimate	Margin of Error	Percent	Margin of Error
Number of women 15 to 50 years old who had a birth in the past 12 months	**28**	**+/-34**	**28**	**(X)**
Unmarried women (widowed, divorced, and never married)	0	+/-119	0.0%	+/-56.0
Per 1,000 unmarried women	0	+/-114	(X)	(X)
Per 1,000 women 15 to 50 years old	45	+/-55	(X)	(X)
Per 1,000 women 15 to 19 years old	0	+/-263	(X)	(X)
Per 1,000 women 20 to 34 years old	128	+/-198	(X)	(X)
Per 1,000 women 35 to 50 years old	24	+/-38	(X)	(X)
GRANDPARENTS				
Number of grandparents living with own grandchildren under 18 years	**0**	**+/-119**	**0**	**(X)**
Responsible for grandchildren	0	+/-119	-	**
Years responsible for grandchildren				
Less than 1 year	0	+/-119	-	**
1 or 2 years	0	+/-119	-	**
3 or 4 years	0	+/-119	-	**
5 or more years	0	+/-119	-	**
Number of grandparents responsible for own grandchildren under 18 years	**0**	**+/-119**	**0**	**(X)**
Who are female	0	+/-119	-	**
Who are married	0	+/-119	-	**
SCHOOL ENROLLMENT				
Population 3 years and over enrolled in school	**965**	**+/-161**	**965**	**(X)**
Nursery school, preschool	72	+/-46	7.5%	+/-4.4
Kindergarten	70	+/-37	7.3%	+/-4.3
Elementary school (grades 1-8)	500	+/-168	51.8%	+/-11.9
High school (grades 9-12)	208	+/-85	21.6%	+/-10.0
College or graduate school	115	+/-55	11.9%	+/-5.6
EDUCATIONAL ATTAINMENT				
Population 25 years and over	**2,479**	**+/-158**	**2,479**	**(X)**
Less than 9th grade	63	+/-57	2.5%	+/-2.2
9th to 12th grade, no diploma	16	+/-17	0.6%	+/-0.7
High school graduate (includes equivalency)	178	+/-100	7.2%	+/-4.0
Some college, no degree	377	+/-125	15.2%	+/-5.0
Associate's degree	74	+/-50	3.0%	+/-2.1
Bachelor's degree	787	+/-121	31.7%	+/-4.8
Graduate or professional degree	984	+/-146	39.7%	+/-5.0
Percent high school graduate or higher	96.8%	+/-2.3	(X)	(X)
Percent bachelor's degree or higher	71.4%	+/-5.8	(X)	(X)
VETERAN STATUS				
Civilian population 18 years and over	**2,605**	**+/-153**	**2,605**	**(X)**
Civilian veterans	382	+/-114	14.7%	+/-4.1
DISABILITY STATUS OF THE CIVILIAN NONINSTITUTIONALIZED POPULATION				
Total Civilian Noninstitutionalized Population	**(X)**	**(X)**	**(X)**	**(X)**
With a disability	(X)	(X)	(X)	(X)
Under 18 years	**(X)**	**(X)**	**(X)**	**(X)**
With a disability	(X)	(X)	(X)	(X)
18 to 64 years	**(X)**	**(X)**	**(X)**	**(X)**
With a disability	(X)	(X)	(X)	(X)
65 years and over	**(X)**	**(X)**	**(X)**	**(X)**
With a disability	(X)	(X)	(X)	(X)
RESIDENCE 1 YEAR AGO				
Population 1 year and over	**3,530**	**+/-42**	**3,530**	**(X)**
Same house	3,293	+/-162	93.3%	+/-4.4
Different house in the U.S.	172	+/-115	4.9%	+/-3.3
Same county	71	+/-74	2.0%	+/-2.1
Different county	101	+/-84	2.9%	+/-2.4
Same state	0	+/-119	0.0%	+/-0.9
Different state	101	+/-84	2.9%	+/-2.4
Abroad	65	+/-106	1.8%	+/-3.0
PLACE OF BIRTH				

Selected Social Characteristics in the United States	Estimate	Margin of Error	Percent	Margin of Error
	3,550	+/-27	3,550	(X)
Native	3,348	+/-89	94.3%	+/-2.4
Born in United States	3,295	+/-122	92.8%	+/-3.3
State of residence	2,251	+/-196	63.4%	+/-5.5
Different state	1,044	+/-188	29.4%	+/-5.3
Born in Puerto Rico, U.S. Island areas, or born abroad to American parent(s)	53	+/-48	1.5%	+/-1.4
Foreign born	202	+/-86	5.7%	+/-2.4
U.S. CITIZENSHIP STATUS				
Foreign-born population	**202**	**+/-86**	**202**	**(X)**
Naturalized U.S. citizen	146	+/-67	72.3%	+/-24.9
Not a U.S. citizen	56	+/-60	27.7%	+/-24.9
YEAR OF ENTRY				
Population born outside the United States	**255**	**+/-119**	**255**	**(X)**
Native	**53**	**+/-48**	**53**	**(X)**
Entered 2000 or later	33	+/-43	62.3%	+/-43.9
Entered before 2000	20	+/-23	37.7%	+/-43.9
Foreign born	**202**	**+/-86**	**202**	**(X)**
Entered 2000 or later	33	+/-52	16.3%	+/-22.6
Entered before 2000	169	+/-68	83.7%	+/-22.6
WORLD REGION OF BIRTH OF FOREIGN BORN				
Foreign-born population, excluding population born at sea	**202**	**+/-86**	**202**	**(X)**
Europe	47	+/-42	23.3%	+/-19.2
Asia	113	+/-62	55.9%	+/-20.1
Africa	8	+/-14	4.0%	+/-7.2
Oceania	0	+/-119	0.0%	+/-14.8
Latin America	23	+/-30	11.4%	+/-14.9
Northern America	11	+/-18	5.4%	+/-7.6
LANGUAGE SPOKEN AT HOME				
Population 5 years and over	**3,422**	**+/-84**	**3,422**	**(X)**
English only	3,148	+/-148	92.0%	+/-3.5
Language other than English	274	+/-120	8.0%	+/-3.5
Speak English less than "very well"	45	+/-41	1.3%	+/-1.2
Spanish	56	+/-58	1.6%	+/-1.7
Speak English less than "very well"	0	+/-119	0.0%	+/-0.9
Other Indo-European languages	127	+/-63	3.7%	+/-1.9
Speak English less than "very well"	23	+/-20	0.7%	+/-0.6
Asian and Pacific Islander languages	30	+/-37	0.9%	+/-1.1
Speak English less than "very well"	22	+/-35	0.6%	+/-1.0
Other languages	61	+/-69	1.8%	+/-2.0
Speak English less than "very well"	0	+/-119	0.0%	+/-0.9
ANCESTRY				
Total population	**3,550**	**+/-27**	**3,550**	**(X)**
American	310	+/-145	8.7%	+/-4.1
Arab	45	+/-38	1.3%	+/-1.1
Czech	12	+/-18	0.3%	+/-0.5
Danish	0	+/-119	0.0%	+/-0.9
Dutch	53	+/-67	1.5%	+/-1.9
English	208	+/-112	5.9%	+/-3.2
French (except Basque)	158	+/-102	4.5%	+/-2.9
French Canadian	0	+/-119	0.0%	+/-0.9
German	768	+/-211	21.6%	+/-6.0
Greek	25	+/-30	0.7%	+/-0.9
Hungarian	67	+/-42	1.9%	+/-1.2
Irish	420	+/-173	11.8%	+/-4.9
Italian	152	+/-99	4.3%	+/-2.8
Lithuanian	46	+/-40	1.3%	+/-1.1
Norwegian	9	+/-15	0.3%	+/-0.4
Polish	241	+/-122	6.8%	+/-3.4
Portuguese	5	+/-8	0.1%	+/-0.2
Russian	357	+/-112	10.1%	+/-3.2
Scotch-Irish	9	+/-14	0.3%	+/-0.4
Scottish	12	+/-18	0.3%	+/-0.5
Slovak	0	+/-119	0.0%	+/-0.9

Selected Social Characteristics in the United States	Estimate	Margin of Error	Percent	Margin of Error
	8	+/-14	0.2%	+/-0.4
Swedish	0	+/-119	0.0%	+/-0.9
Swiss	8	+/-12	0.2%	+/-0.3
Ukrainian	49	+/-40	1.4%	+/-1.1
Welsh	0	+/-119	0.0%	+/-0.9
West Indian (excluding Hispanic origin groups)	0	+/-119	0.0%	+/-0.9

Source: U.S. Census Bureau, 2005-2009 American Community Survey

Data are based on a sample and are subject to sampling variability. The degree of uncertainty for an estimate arising from sampling variability is represented through the use of a margin of error. The value shown here is the 90 percent margin of error. The margin of error can be interpreted roughly as providing a 90 percent probability that the interval defined by the estimate minus the margin of error and the estimate plus the margin of error (the lower and upper confidence bounds) contains the true value. In addition to sampling variability, the ACS estimates are subject to nonsampling error (for a discussion of nonsampling variability, see Accuracy of the Data). The effect of nonsampling error is not represented in these tables.

Notes:
·Ancestry listed in this table refers to the total number of people who responded with a particular ancestry; for example, the estimate given for Russian represents the number of people who listed Russian as either their first or second ancestry. This table lists only the largest ancestry groups; see the Detailed Tables for more categories. Race and Hispanic origin groups are not included in this table because official data for those groups come from the Race and Hispanic origin questions rather than the ancestry question (see Demographic Table).
·The Census Bureau introduced a new set of disability questions in the 2008 ACS questionnaire. Because of contextual differences between the 2008-2009 disability data and disability data collected in prior years, the Census Bureau is unable to combine the 5 years of disability data in order to produce the multi-year estimate that would appear in this table. Multi-year estimates of disability status will become available once five consecutive years of data are collected. For more information about the differences between the 2008 and prior years' disability questions, see Review of Changes to the Measurement of Disability in the 2008 ACS.
·Data for year of entry of the native population reflect the year of entry into the U.S. by people who were born in Puerto Rico, U.S. Island Areas or born outside the U.S. to a U.S. citizen parent and who subsequently moved to the U.S.
·While the 2005-2009 American Community Survey (ACS) data generally reflect the November 2008 Office of Management and Budget (OMB) definitions of metropolitan and micropolitan statistical areas; in certain instances the names, codes, and boundaries of the principal cities shown in ACS tables may differ from the OMB definitions due to differences in the effective dates of the geographic entities.
·Estimates of urban and rural population, housing units, and characteristics reflect boundaries of urban areas defined based on Census 2000 data. Boundaries for urban areas have not been updated since Census 2000. As a result, data for urban and rural areas from the ACS do not necessarily reflect the results of ongoing urbanization.

Explanation of Symbols:
1. An '**' entry in the margin of error column indicates that either no sample observations or too few sample observations were available to compute a standard error and thus the margin of error. A statistical test is not appropriate.
2. An '-' entry in the estimate column indicates that either no sample observations or too few sample observations were available to compute an estimate, or a ratio of medians cannot be calculated because one or both of the median estimates falls in the lowest interval or upper interval of an open-ended distribution.
3. An '-' following a median estimate means the median falls in the lowest interval of an open-ended distribution.
4. An '+' following a median estimate means the median falls in the upper interval of an open-ended distribution.
5. An '***' entry in the margin of error column indicates that the median falls in the lowest interval or upper interval of an open-ended distribution. A statistical test is not appropriate.
6. An '*****' entry in the margin of error column indicates that the estimate is controlled. A statistical test for sampling variability is not appropriate.
7. An 'N' entry in the estimate and margin of error columns indicates that data for this geographic area cannot be displayed because the number of sample cases is too small.
8. An '(X)' means that the estimate is not applicable or not available.

The letters PDF or symbol indicate a document is in the Portable Document Format (PDF). To view the file you will need the Adobe® Acrobat® Reader, which is available for **free** from the Adobe web site.

U.S. Census Bureau
American FactFinder

Amberley village, Hamilton County, Ohio

Population and Housing Narrative Profile: 2005-2009
Data Set: **2005-2009 American Community Survey 5-Year Estimates**
Survey: **American Community Survey**

NOTE. Although the American Community Survey (ACS) produces population, demographic and housing unit estimates, it is the Census Bureau's Population Estimates Program that produces and disseminates the official estimates of the population for the nation, states, counties, cities and towns and estimates of housing units for states and counties.

For more information on confidentiality protection, sampling error, nonsampling error, and definitions, see Survey Methodology.

HOUSEHOLDS AND FAMILIES: In 2005-2009 there were 1,300 households in Amberley village. The average household size was 2.7 people.

Families made up 77 percent of the households in Amberley village. This figure includes both married-couple families (72 percent) and other families (5 percent). Nonfamily households made up 23 percent of all households in Amberley village. Most of the nonfamily households were people living alone, but some were composed of people living in households in which no one was related to the householder.

The Types of Households in Amberley village, Hamilton County, Ohio in 2005-2009

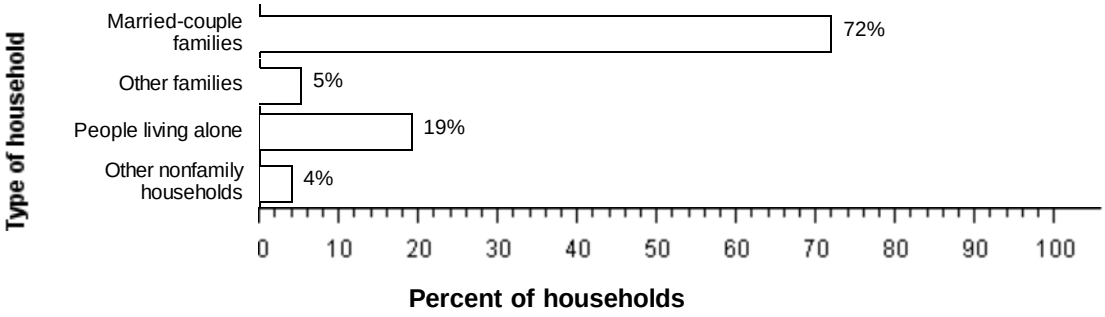

Source: American Community Survey, 2005-2009

NATIVITY AND LANGUAGE: Six percent of the people living in Amberley village in 2005-2009 were foreign born. Ninety-four percent was native, including 63 percent who were born in Ohio.

Among people at least five years old living in Amberley village in 2005-2009, 8 percent spoke a language other than English at home. Of those speaking a language other than English at home, 20 percent spoke Spanish and 80 percent spoke some other language; 16 percent reported that they did not speak English "very well."

GEOGRAPHIC MOBILITY: In 2005-2009, 93 percent of the people at least one year old living in Amberley village were living in the same residence one year earlier; 2 percent had moved during the past year from another residence in the same county, less than 0.5 percent from another county in the same state, 3 percent from another state, and 2 percent from abroad.

Geographic Mobility of Residents of Amberley village, Hamilton County, Ohio in 2005-2009

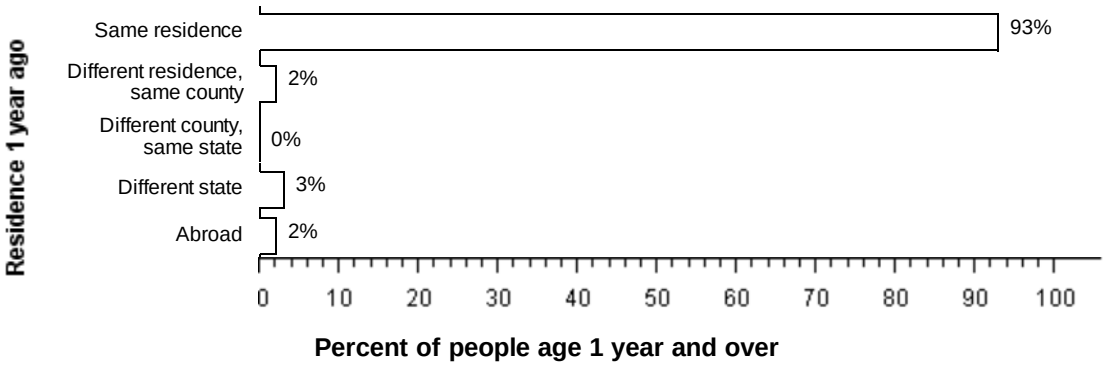

Source: American Community Survey, 2005-2009

EDUCATION: In 2005-2009, 97 percent of people 25 years and over had at least graduated from high school and 71 percent had a bachelor's degree or higher. Three percent were dropouts; they were not enrolled in school and had not graduated from high school.

The total school enrollment in Amberley village was 970 in 2005-2009. Nursery school and kindergarten enrollment was 140 and elementary or high school enrollment was 710 children. College or graduate school enrollment was 120.

The Educational Attainment of People in Amberley village, Hamilton County, Ohio in 2005-2009

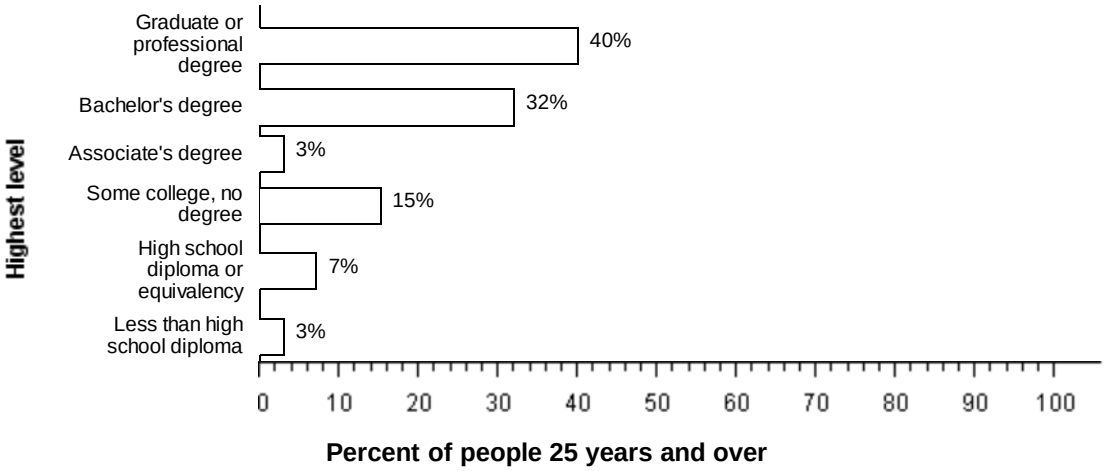

Source: American Community Survey, 2005-2009

DISABILITY: In Amberley village, among people at least five years old in 2005-2009, percent reported a disability. The likelihood of having a disability varied by age - from percent of people 5 to 15 years old, to percent of people 16 to 64 years old, and to percent of those 65 and older.

INDUSTRIES: In 2005-2009, for the employed population 16 years and older, the leading industries in Amberley village were Educational services, and health care, and social assistance, 32 percent, and Professional, scientific, and management, and administrative and waste management services, 19 percent.

Employment by Industry in Amberley village, Hamilton County, Ohio in 2005-2009

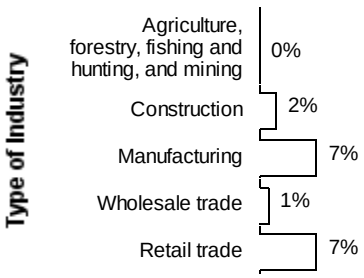

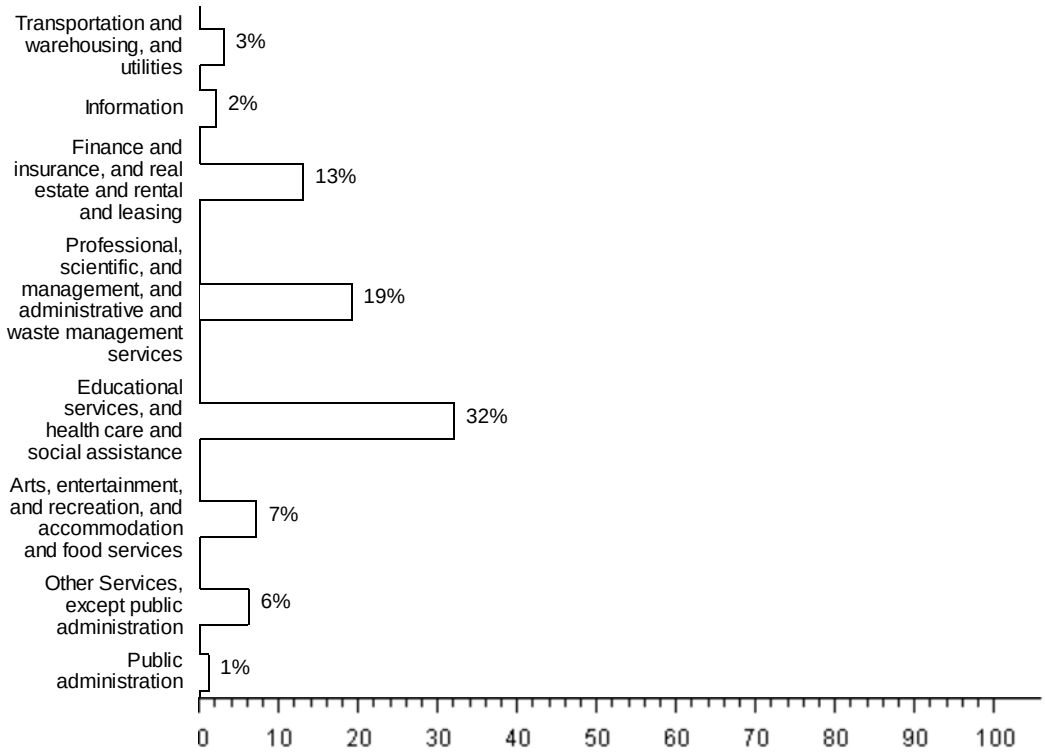

Percent of employed people 16 years and over

Source: American Community Survey, 2005-2009

OCCUPATIONS AND TYPE OF EMPLOYER: Among the most common occupations were: Management, professional, and related occupations, 72 percent; Sales and office occupations, 17 percent; Service occupations, 8 percent; Production, transportation, and material moving occupations, 2 percent; and Construction, extraction, maintenance, and repair occupations, less than 0.5 percent. Eighty percent of the people employed were Private wage and salary workers; 8 percent was Federal, state, or local government workers; and 11 percent was Self-employed in own not incorporated business workers.

TRAVEL TO WORK: Eighty-three percent of Amberley village workers drove to work alone in 2005-2009, 4 percent carpooled, 2 percent took public transportation, and 2 percent used other means. The remaining 10 percent worked at home. Among those who commuted to work, it took them on average 22 minutes to get to work.

INCOME: The median income of households in Amberley village was $117,882. Eighty-one percent of the households received earnings and 24 percent received retirement income other than Social Security. Thirty-nine percent of the households received Social Security. The average income from Social Security was $19,651. These income sources are not mutually exclusive; that is, some households received income from more than one source.

POVERTY AND PARTICIPATION IN GOVERNMENT PROGRAMS: In 2005-2009, 2 percent of people were in poverty. Two percent of related children under 18 were below the poverty level, compared with less than 0.5 percent of people 65 years old and over. One percent of all families and less than 0.5 percent of families with a female householder and no husband present had incomes below the poverty level.

Poverty Rates in Amberley village, Hamilton County, Ohio in 2005-2009

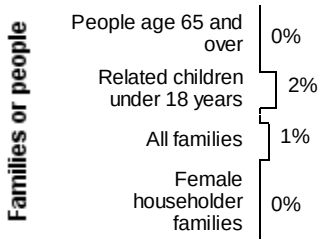

Source: American Community Survey, 2005-2009

POPULATION OF Amberley village: In 2005-2009, Amberley village had a total population of 3,600 - 1,900 (53 percent) females and 1,700 (47 percent) males. The median age was 48.4 years. Twenty-seven percent of the population was under 18 years and 24 percent was 65 years and older.

The Age Distribution of People in Amberley village, Hamilton County, Ohio in 2005-2009

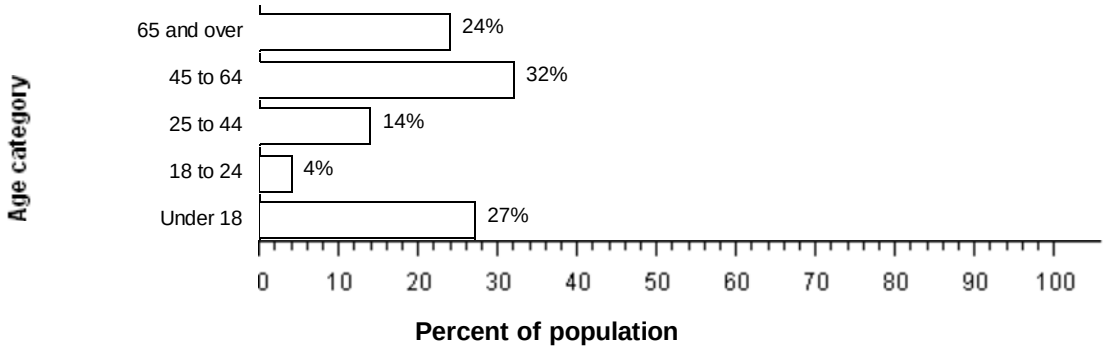

Source: American Community Survey, 2005-2009

For people reporting one race alone, 87 percent was White; 9 percent was Black or African American; less than 0.5 percent was American Indian and Alaska Native; 3 percent was Asian; less than 0.5 percent was Native Hawaiian and Other Pacific Islander, and less than 0.5 percent was Some other race. One percent reported Two or more races. Less than 0.5 percent of the people in Amberley village was Hispanic. Eighty-seven percent of the people in Amberley village was White non-Hispanic. People of Hispanic origin may be of any race.

HOUSING CHARACTERISTICS: In 2005-2009, Amberley village had a total of 1,400 housing units, 7 percent of which were vacant. Of the total housing units, 100 percent was in single-unit structures, less than 0.5 percent was in multi-unit structures, and less than 0.5 percent was mobile homes. Fifteen percent of the housing units were built since 1990.

The Types of Housing Units in Amberley village, Hamilton County, Ohio in 2005-2009

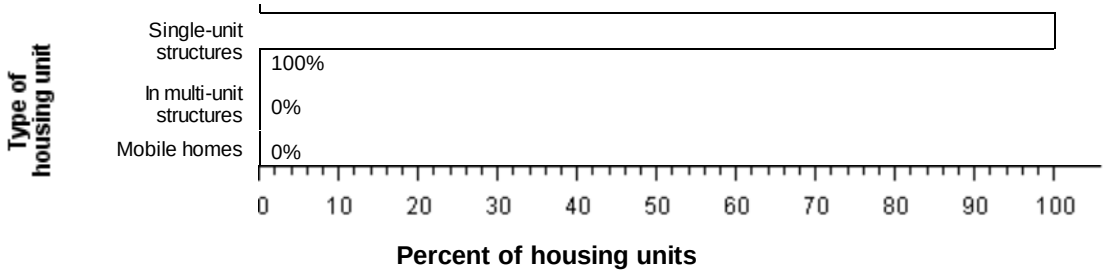

Source: American Community Survey, 2005-2009

OCCUPIED HOUSING UNIT CHARACTERISTICS: In 2005-2009, Amberley village had 1,300 occupied housing units - 1,200 (94 percent) owner occupied and 75 (6 percent) renter occupied. Less than 0.5 percent of the households did not have telephone service and 1 percent of the households did not have access to a car, truck, or van for private use. Multi Vehicle households were not rare. Fifty-three percent had two vehicles and another 28 percent had three or more.

HOUSING COSTS: Data for this section cannot be displayed because the number of sample cases is too small. Displaying the data would risk disclosing information for individuals.

Source: U.S. Census Bureau, 2005-2009 American Community Survey

The U.S. Census Bureau's Population Estimates Program produces the official population estimates for the nation, states, counties and places, and the official estimates of housing units for states and counties. The population and housing characteristics included above are derived from the American Community Survey.

Notes:
· Detail may not add to totals due to rounding.
· Percentages are based on unrounded numbers.

U.S. Census Bureau
American FactFinder

Anderson township, Hamilton County, Ohio

Selected Social Characteristics in the United States: 2005-2009

Data Set: **2005-2009 American Community Survey 5-Year Estimates**
Survey: **American Community Survey**

NOTE. Although the American Community Survey (ACS) produces population, demographic and housing unit estimates, it is the Census Bureau's Population Estimates Program that produces and disseminates the official estimates of the population for the nation, states, counties, cities and towns and estimates of housing units for states and counties.

For more information on confidentiality protection, sampling error, nonsampling error, and definitions, see Survey Methodology.

Selected Social Characteristics in the United States	Estimate	Margin of Error	Percent	Margin of Error
HOUSEHOLDS BY TYPE				
Total households	**15,427**	**+/-311**	**15,427**	**(X)**
Family households (families)	12,238	+/-255	79.3%	+/-1.8
With own children under 18 years	6,003	+/-230	38.9%	+/-1.6
Married-couple family	10,450	+/-311	67.7%	+/-2.3
With own children under 18 years	4,880	+/-267	31.6%	+/-1.9
Male householder, no wife present, family	518	+/-163	3.4%	+/-1.1
With own children under 18 years	302	+/-135	2.0%	+/-0.9
Female householder, no husband present, family	1,270	+/-184	8.2%	+/-1.2
With own children under 18 years	821	+/-185	5.3%	+/-1.2
Nonfamily households	3,189	+/-323	20.7%	+/-1.8
Householder living alone	2,856	+/-309	18.5%	+/-1.8
65 years and over	1,406	+/-186	9.1%	+/-1.1
Households with one or more people under 18 years	6,212	+/-227	40.3%	+/-1.6
Households with one or more people 65 years and over	3,794	+/-174	24.6%	+/-1.1
Average household size	2.90	+/-0.05	(X)	(X)
Average family size	3.32	+/-0.06	(X)	(X)
RELATIONSHIP				
Population in households	**44,674**	**+/-257**	**44,674**	**(X)**
Householder	15,427	+/-311	34.5%	+/-0.6
Spouse	10,452	+/-307	23.4%	+/-0.7
Child	16,587	+/-476	37.1%	+/-1.1
Other relatives	1,322	+/-302	3.0%	+/-0.7
Nonrelatives	886	+/-255	2.0%	+/-0.6
Unmarried partner	435	+/-122	1.0%	+/-0.3
MARITAL STATUS				
Males 15 years and over	**16,568**	**+/-498**	**16,568**	**(X)**
Never married	4,201	+/-494	25.4%	+/-2.4
Now married, except separated	10,702	+/-299	64.6%	+/-2.7
Separated	175	+/-106	1.1%	+/-0.6
Widowed	485	+/-143	2.9%	+/-0.8
Divorced	1,005	+/-218	6.1%	+/-1.3
Females 15 years and over	**18,058**	**+/-452**	**18,058**	**(X)**
Never married	3,611	+/-345	20.0%	+/-1.6
Now married, except separated	10,900	+/-339	60.4%	+/-2.2
Separated	285	+/-132	1.6%	+/-0.7
Widowed	1,510	+/-228	8.4%	+/-1.2
Divorced	1,752	+/-255	9.7%	+/-1.3

Selected Social Characteristics in the United States	Estimate	Margin of Error	Percent	Margin of Error
FERTILITY				
Number of women 15 to 50 years old who had a birth in the past 12 months	**413**	**+/-127**	**413**	**(X)**
Unmarried women (widowed, divorced, and never married)	18	+/-29	4.4%	+/-7.2
Per 1,000 unmarried women	4	+/-7	(X)	(X)
Per 1,000 women 15 to 50 years old	41	+/-13	(X)	(X)
Per 1,000 women 15 to 19 years old	0	+/-22	(X)	(X)
Per 1,000 women 20 to 34 years old	91	+/-36	(X)	(X)
Per 1,000 women 35 to 50 years old	25	+/-13	(X)	(X)
GRANDPARENTS				
Number of grandparents living with own grandchildren under 18 years	**467**	**+/-181**	**467**	**(X)**
Responsible for grandchildren	171	+/-111	36.6%	+/-17.7
Years responsible for grandchildren				
Less than 1 year	72	+/-81	15.4%	+/-16.2
1 or 2 years	14	+/-23	3.0%	+/-4.8
3 or 4 years	31	+/-46	6.6%	+/-10.2
5 or more years	54	+/-53	11.6%	+/-10.7
Number of grandparents responsible for own grandchildren under 18 years	**171**	**+/-111**	**171**	**(X)**
Who are female	59	+/-43	34.5%	+/-17.9
Who are married	163	+/-108	95.3%	+/-7.7
SCHOOL ENROLLMENT				
Population 3 years and over enrolled in school	**13,846**	**+/-523**	**13,846**	**(X)**
Nursery school, preschool	1,188	+/-169	8.6%	+/-1.2
Kindergarten	694	+/-162	5.0%	+/-1.2
Elementary school (grades 1-8)	6,005	+/-417	43.4%	+/-2.7
High school (grades 9-12)	3,212	+/-371	23.2%	+/-2.5
College or graduate school	2,747	+/-356	19.8%	+/-2.3
EDUCATIONAL ATTAINMENT				
Population 25 years and over	**28,974**	**+/-447**	**28,974**	**(X)**
Less than 9th grade	427	+/-157	1.5%	+/-0.5
9th to 12th grade, no diploma	752	+/-172	2.6%	+/-0.6
High school graduate (includes equivalency)	5,933	+/-417	20.5%	+/-1.4
Some college, no degree	5,368	+/-456	18.5%	+/-1.6
Associate's degree	2,117	+/-348	7.3%	+/-1.2
Bachelor's degree	9,164	+/-590	31.6%	+/-1.9
Graduate or professional degree	5,213	+/-456	18.0%	+/-1.6
Percent high school graduate or higher	95.9%	+/-0.8	(X)	(X)
Percent bachelor's degree or higher	49.6%	+/-1.8	(X)	(X)
VETERAN STATUS				
Civilian population 18 years and over	**32,159**	**+/-349**	**32,159**	**(X)**
Civilian veterans	3,612	+/-327	11.2%	+/-1.0
DISABILITY STATUS OF THE CIVILIAN NONINSTITUTIONALIZED POPULATION				
Total Civilian Noninstitutionalized Population	**(X)**	**(X)**	**(X)**	**(X)**
With a disability	(X)	(X)	(X)	(X)
Under 18 years	**(X)**	**(X)**	**(X)**	**(X)**
With a disability	(X)	(X)	(X)	(X)
18 to 64 years	**(X)**	**(X)**	**(X)**	**(X)**
With a disability	(X)	(X)	(X)	(X)
65 years and over	**(X)**	**(X)**	**(X)**	**(X)**
With a disability	(X)	(X)	(X)	(X)
RESIDENCE 1 YEAR AGO				
Population 1 year and over	**44,759**	**+/-159**	**44,759**	**(X)**
Same house	40,771	+/-672	91.1%	+/-1.5
Different house in the U.S.	3,844	+/-660	8.6%	+/-1.5
Same county	2,037	+/-505	4.6%	+/-1.1

Selected Social Characteristics in the United States	Estimate	Margin of Error	Percent	Margin of Error
Different county	1,807	+/-632	4.0%	+/-1.4
Same state	776	+/-304	1.7%	+/-0.7
Different state	1,031	+/-530	2.3%	+/-1.2
Abroad	144	+/-104	0.3%	+/-0.2
PLACE OF BIRTH				
Total population	**45,215**	**+/-41**	**45,215**	**(X)**
Native	43,819	+/-325	96.9%	+/-0.7
Born in United States	43,621	+/-347	96.5%	+/-0.8
State of residence	30,701	+/-776	67.9%	+/-1.7
Different state	12,920	+/-800	28.6%	+/-1.8
Born in Puerto Rico, U.S. Island areas, or born abroad to American parent(s)	198	+/-87	0.4%	+/-0.2
Foreign born	1,396	+/-326	3.1%	+/-0.7
U.S. CITIZENSHIP STATUS				
Foreign-born population	**1,396**	**+/-326**	**1,396**	**(X)**
Naturalized U.S. citizen	669	+/-168	47.9%	+/-11.1
Not a U.S. citizen	727	+/-272	52.1%	+/-11.1
YEAR OF ENTRY				
Population born outside the United States	**1,594**	**+/-346**	**1,594**	**(X)**
Native	**198**	**+/-87**	**198**	**(X)**
Entered 2000 or later	57	+/-60	28.8%	+/-26.0
Entered before 2000	141	+/-71	71.2%	+/-26.0
Foreign born	**1,396**	**+/-326**	**1,396**	**(X)**
Entered 2000 or later	353	+/-198	25.3%	+/-10.8
Entered before 2000	1,043	+/-226	74.7%	+/-10.8
WORLD REGION OF BIRTH OF FOREIGN BORN				
Foreign-born population, excluding population born at sea	**1,396**	**+/-326**	**1,396**	**(X)**
Europe	588	+/-203	42.1%	+/-10.2
Asia	525	+/-183	37.6%	+/-8.7
Africa	42	+/-63	3.0%	+/-4.5
Oceania	7	+/-14	0.5%	+/-0.9
Latin America	133	+/-70	9.5%	+/-5.2
Northern America	101	+/-72	7.2%	+/-5.0
LANGUAGE SPOKEN AT HOME				
Population 5 years and over	**42,045**	**+/-369**	**42,045**	**(X)**
English only	40,289	+/-563	95.8%	+/-0.9
Language other than English	1,756	+/-375	4.2%	+/-0.9
Speak English less than "very well"	413	+/-140	1.0%	+/-0.3
Spanish	443	+/-156	1.1%	+/-0.4
Speak English less than "very well"	144	+/-82	0.3%	+/-0.2
Other Indo-European languages	813	+/-236	1.9%	+/-0.6
Speak English less than "very well"	108	+/-65	0.3%	+/-0.2
Asian and Pacific Islander languages	349	+/-164	0.8%	+/-0.4
Speak English less than "very well"	141	+/-83	0.3%	+/-0.2
Other languages	151	+/-149	0.4%	+/-0.4
Speak English less than "very well"	20	+/-33	0.0%	+/-0.1
ANCESTRY				
Total population	**45,215**	**+/-41**	**45,215**	**(X)**
American	5,781	+/-1,070	12.8%	+/-2.4
Arab	388	+/-220	0.9%	+/-0.5
Czech	157	+/-84	0.3%	+/-0.2
Danish	58	+/-38	0.1%	+/-0.1
Dutch	1,007	+/-256	2.2%	+/-0.6
English	7,020	+/-775	15.5%	+/-1.7
French (except Basque)	1,598	+/-332	3.5%	+/-0.7
French Canadian	132	+/-83	0.3%	+/-0.2
German	17,493	+/-1,044	38.7%	+/-2.3
Greek	151	+/-112	0.3%	+/-0.2
Hungarian	398	+/-228	0.9%	+/-0.5

Selected Social Characteristics in the United States	Estimate	Margin of Error	Percent	Margin of Error
Irish	10,264	+/-880	22.7%	+/-1.9
Italian	3,057	+/-541	6.8%	+/-1.2
Lithuanian	27	+/-32	0.1%	+/-0.1
Norwegian	365	+/-185	0.8%	+/-0.4
Polish	581	+/-193	1.3%	+/-0.4
Portuguese	28	+/-32	0.1%	+/-0.1
Russian	315	+/-115	0.7%	+/-0.3
Scotch-Irish	700	+/-185	1.5%	+/-0.4
Scottish	1,046	+/-263	2.3%	+/-0.6
Slovak	102	+/-71	0.2%	+/-0.2
Subsaharan African	84	+/-127	0.2%	+/-0.3
Swedish	414	+/-150	0.9%	+/-0.3
Swiss	482	+/-212	1.1%	+/-0.5
Ukrainian	27	+/-27	0.1%	+/-0.1
Welsh	703	+/-246	1.6%	+/-0.5
West Indian (excluding Hispanic origin groups)	0	+/-119	0.0%	+/-0.1

Source: U.S. Census Bureau, 2005-2009 American Community Survey

Data are based on a sample and are subject to sampling variability. The degree of uncertainty for an estimate arising from sampling variability is represented through the use of a margin of error. The value shown here is the 90 percent margin of error. The margin of error can be interpreted roughly as providing a 90 percent probability that the interval defined by the estimate minus the margin of error and the estimate plus the margin of error (the lower and upper confidence bounds) contains the true value. In addition to sampling variability, the ACS estimates are subject to nonsampling error (for a discussion of nonsampling variability, see Accuracy of the Data). The effect of nonsampling error is not represented in these tables.

Notes:
·Ancestry listed in this table refers to the total number of people who responded with a particular ancestry; for example, the estimate given for Russian represents the number of people who listed Russian as either their first or second ancestry. This table lists only the largest ancestry groups; see the Detailed Tables for more categories. Race and Hispanic origin groups are not included in this table because official data for those groups come from the Race and Hispanic origin questions rather than the ancestry question (see Demographic Table).
·The Census Bureau introduced a new set of disability questions in the 2008 ACS questionnaire. Because of contextual differences between the 2008-2009 disability data and disability data collected in prior years, the Census Bureau is unable to combine the 5 years of disability data in order to produce the multi-year estimate that would appear in this table. Multi-year estimates of disability status will become available once five consecutive years of data are collected. For more information about the differences between the 2008 and prior years' disability questions, see Review of Changes to the Measurement of Disability in the 2008 ACS.
·Data for year of entry of the native population reflect the year of entry into the U.S. by people who were born in Puerto Rico, U.S. Island Areas or born outside the U.S. to a U.S. citizen parent and who subsequently moved to the U.S.
·While the 2005-2009 American Community Survey (ACS) data generally reflect the November 2008 Office of Management and Budget (OMB) definitions of metropolitan and micropolitan statistical areas; in certain instances the names, codes, and boundaries of the principal cities shown in ACS tables may differ from the OMB definitions due to differences in the effective dates of the geographic entities.
·Estimates of urban and rural population, housing units, and characteristics reflect boundaries of urban areas defined based on Census 2000 data. Boundaries for urban areas have not been updated since Census 2000. As a result, data for urban and rural areas from the ACS do not necessarily reflect the results of ongoing urbanization.

Explanation of Symbols:
1. An '**' entry in the margin of error column indicates that either no sample observations or too few sample observations were available to compute a standard error and thus the margin of error. A statistical test is not appropriate.
2. An '-' entry in the estimate column indicates that either no sample observations or too few sample observations were available to compute an estimate, or a ratio of medians cannot be calculated because one or both of the median estimates falls in the lowest interval or upper interval of an open-ended distribution.
3. An '-' following a median estimate means the median falls in the lowest interval of an open-ended distribution.
4. An '+' following a median estimate means the median falls in the upper interval of an open-ended distribution.
5. An '***' entry in the margin of error column indicates that the median falls in the lowest interval or upper interval of an open-ended distribution. A statistical test is not appropriate.
6. An '*****' entry in the margin of error column indicates that the estimate is controlled. A statistical test for sampling variability is not appropriate.
7. An 'N' entry in the estimate and margin of error columns indicates that data for this geographic area cannot be displayed because the number of sample cases is too small.
8. An '(X)' means that the estimate is not applicable or not available.

The letters PDF or symbol indicate a document is in the Portable Document Format (PDF). To view the file you will need the Adobe® Acrobat® Reader, which is available for **free** from the Adobe web site.

U.S. Census Bureau
American FactFinder

Anderson township, Hamilton County, Ohio

Selected Economic Characteristics: 2005-2009

Data Set: **2005-2009 American Community Survey 5-Year Estimates**
Survey: **American Community Survey**

NOTE. Although the American Community Survey (ACS) produces population, demographic and housing unit estimates, it is the Census Bureau's Population Estimates Program that produces and disseminates the official estimates of the population for the nation, states, counties, cities and towns and estimates of housing units for states and counties.

For more information on confidentiality protection, sampling error, nonsampling error, and definitions, see Survey Methodology.

Selected Economic Characteristics	Estimate	Margin of Error	Percent	Margin of Error
EMPLOYMENT STATUS				
Population 16 years and over	**33,970**	**+/-407**	**33,970**	**(X)**
In labor force	22,527	+/-666	66.3%	+/-1.9
Civilian labor force	22,508	+/-667	66.3%	+/-1.9
Employed	21,540	+/-665	63.4%	+/-1.9
Unemployed	968	+/-238	2.8%	+/-0.7
Armed Forces	19	+/-30	0.1%	+/-0.1
Not in labor force	11,443	+/-667	33.7%	+/-1.9
Civilian labor force	**22,508**	**+/-667**	**22,508**	**(X)**
Percent Unemployed	4.3%	+/-1.0	(X)	(X)
Females 16 years and over	**17,718**	**+/-457**	**17,718**	**(X)**
In labor force	10,482	+/-473	59.2%	+/-2.4
Civilian labor force	10,482	+/-473	59.2%	+/-2.4
Employed	10,043	+/-491	56.7%	+/-2.5
Own children under 6 years	**3,724**	**+/-384**	**3,724**	**(X)**
All parents in family in labor force	2,381	+/-369	63.9%	+/-7.3
Own children 6 to 17 years	**9,058**	**+/-419**	**9,058**	**(X)**
All parents in family in labor force	6,490	+/-469	71.6%	+/-4.0
COMMUTING TO WORK				
Workers 16 years and over	**21,207**	**+/-652**	**21,207**	**(X)**
Car, truck, or van -- drove alone	18,173	+/-722	85.7%	+/-1.8
Car, truck, or van -- carpooled	1,188	+/-261	5.6%	+/-1.2
Public transportation (excluding taxicab)	589	+/-153	2.8%	+/-0.7
Walked	269	+/-150	1.3%	+/-0.7
Other means	131	+/-91	0.6%	+/-0.4
Worked at home	857	+/-180	4.0%	+/-0.9
Mean travel time to work (minutes)	23.2	+/-0.8	(X)	(X)
OCCUPATION				
Civilian employed population 16 years and over	**21,540**	**+/-665**	**21,540**	**(X)**
Management, professional, and related occupations	10,510	+/-575	48.8%	+/-2.4
Service occupations	2,818	+/-349	13.1%	+/-1.5
Sales and office occupations	5,823	+/-493	27.0%	+/-2.0
Farming, fishing, and forestry occupations	54	+/-45	0.3%	+/-0.2
Construction, extraction, maintenance, and repair occupations	876	+/-189	4.1%	+/-0.9
Production, transportation, and material moving occupations	1,459	+/-279	6.8%	+/-1.3

Selected Economic Characteristics	Estimate	Margin of Error	Percent	Margin of Error
INDUSTRY				
Civilian employed population 16 years and over	**21,540**	**+/-665**	**21,540**	**(X)**
Agriculture, forestry, fishing and hunting, and mining	62	+/-50	0.3%	+/-0.2
Construction	913	+/-201	4.2%	+/-0.9
Manufacturing	2,579	+/-283	12.0%	+/-1.3
Wholesale trade	783	+/-179	3.6%	+/-0.8
Retail trade	2,385	+/-386	11.1%	+/-1.7
Transportation and warehousing, and utilities	794	+/-201	3.7%	+/-0.9
Information	523	+/-150	2.4%	+/-0.7
Finance and insurance, and real estate and rental and leasing	2,244	+/-333	10.4%	+/-1.6
Professional, scientific, and management, and administrative and waste management services	2,913	+/-295	13.5%	+/-1.3
Educational services, and health care and social assistance	4,984	+/-460	23.1%	+/-2.0
Arts, entertainment, and recreation, and accommodation and food services	1,790	+/-319	8.3%	+/-1.4
Other services, except public administration	797	+/-187	3.7%	+/-0.9
Public administration	773	+/-175	3.6%	+/-0.8
CLASS OF WORKER				
Civilian employed population 16 years and over	**21,540**	**+/-665**	**21,540**	**(X)**
Private wage and salary workers	17,557	+/-723	81.5%	+/-1.8
Government workers	2,768	+/-356	12.9%	+/-1.6
Self-employed in own not incorporated business workers	1,215	+/-215	5.6%	+/-1.0
Unpaid family workers	0	+/-119	0.0%	+/-0.2
INCOME AND BENEFITS (IN 2009 INFLATION-ADJUSTED DOLLARS)				
Total households	**15,427**	**+/-311**	**15,427**	**(X)**
Less than $10,000	286	+/-113	1.9%	+/-0.7
$10,000 to $14,999	363	+/-126	2.4%	+/-0.8
$15,000 to $24,999	798	+/-192	5.2%	+/-1.2
$25,000 to $34,999	1,032	+/-216	6.7%	+/-1.4
$35,000 to $49,999	1,626	+/-259	10.5%	+/-1.6
$50,000 to $74,999	2,862	+/-335	18.6%	+/-2.1
$75,000 to $99,999	2,386	+/-253	15.5%	+/-1.7
$100,000 to $149,999	2,917	+/-310	18.9%	+/-2.0
$150,000 to $199,999	1,367	+/-231	8.9%	+/-1.5
$200,000 or more	1,790	+/-218	11.6%	+/-1.5
Median household income (dollars)	82,637	+/-2,617	(X)	(X)
Mean household income (dollars)	110,586	+/-5,298	(X)	(X)
With earnings	12,821	+/-319	83.1%	+/-1.5
Mean earnings (dollars)	107,899	+/-4,759	(X)	(X)
With Social Security	4,156	+/-221	26.9%	+/-1.3
Mean Social Security income (dollars)	16,704	+/-791	(X)	(X)
With retirement income	3,222	+/-271	20.9%	+/-1.6
Mean retirement income (dollars)	23,746	+/-2,318	(X)	(X)
With Supplemental Security Income	208	+/-92	1.3%	+/-0.6
Mean Supplemental Security Income (dollars)	8,821	+/-1,619	(X)	(X)
With cash public assistance income	100	+/-60	0.6%	+/-0.4
Mean cash public assistance income (dollars)	3,504	+/-2,203	(X)	(X)
With Food Stamp/SNAP benefits in the past 12 months	228	+/-90	1.5%	+/-0.6
Families	**12,238**	**+/-255**	**12,238**	**(X)**
Less than $10,000	86	+/-57	0.7%	+/-0.5
$10,000 to $14,999	109	+/-69	0.9%	+/-0.6
$15,000 to $24,999	242	+/-96	2.0%	+/-0.8
$25,000 to $34,999	575	+/-177	4.7%	+/-1.4
$35,000 to $49,999	1,123	+/-208	9.2%	+/-1.7
$50,000 to $74,999	2,221	+/-302	18.1%	+/-2.4
$75,000 to $99,999	2,066	+/-247	16.9%	+/-2.0
$100,000 to $149,999	2,829	+/-295	23.1%	+/-2.3
$150,000 to $199,999	1,282	+/-210	10.5%	+/-1.8
$200,000 or more	1,705	+/-212	13.9%	+/-1.7
Median family income (dollars)	96,542	+/-2,960	(X)	(X)
Mean family income (dollars)	126,001	+/-6,617	(X)	(X)

Selected Economic Characteristics	Estimate	Margin of Error	Percent	Margin of Error
Per capita income (dollars)	38,381	+/-1,817	(X)	(X)
Nonfamily households	**3,189**	**+/-323**	**3,189**	**(X)**
Median nonfamily income (dollars)	36,683	+/-4,922	(X)	(X)
Mean nonfamily income (dollars)	48,257	+/-4,661	(X)	(X)
Median earnings for workers (dollars)	39,454	+/-2,243	(X)	(X)
Median earnings for male full-time, year-round workers (dollars)	70,370	+/-4,425	(X)	(X)
Median earnings for female full-time, year-round workers (dollars)	46,326	+/-2,895	(X)	(X)
HEALTH INSURANCE COVERAGE				
Civilian Noninstitutionalized Population	**(X)**	**(X)**	**(X)**	**(X)**
With health insurance coverage	(X)	(X)	(X)	(X)
With private health insurance coverage	(X)	(X)	(X)	(X)
With public health coverage	(X)	(X)	(X)	(X)
No health insurance coverage	(X)	(X)	(X)	(X)
Civilian Noninstitutionalized Population Under 18 years	**(X)**	**(X)**	**(X)**	**(X)**
No health insurance coverage	(X)	(X)	(X)	(X)
PERCENTAGE OF FAMILIES AND PEOPLE WHOSE INCOME IN THE PAST 12 MONTHS IS BELOW THE POVERTY LEVEL				
All families	1.9%	+/-0.8	(X)	(X)
With related children under 18 years	2.3%	+/-1.2	(X)	(X)
With related children under 5 years only	1.5%	+/-2.4	(X)	(X)
Married couple families	1.1%	+/-0.5	(X)	(X)
With related children under 18 years	1.1%	+/-0.8	(X)	(X)
With related children under 5 years only	0.0%	+/-4.0	(X)	(X)
Families with female householder, no husband present	8.7%	+/-5.7	(X)	(X)
With related children under 18 years	10.2%	+/-7.5	(X)	(X)
With related children under 5 years only	24.1%	+/-30.6	(X)	(X)
All people	2.7%	+/-0.8	(X)	(X)
Under 18 years	2.4%	+/-1.2	(X)	(X)
Related children under 18 years	2.3%	+/-1.2	(X)	(X)
Related children under 5 years	2.0%	+/-2.4	(X)	(X)
Related children 5 to 17 years	2.3%	+/-1.3	(X)	(X)
18 years and over	2.8%	+/-0.8	(X)	(X)
18 to 64 years	2.7%	+/-0.9	(X)	(X)
65 years and over	3.6%	+/-1.6	(X)	(X)
People in families	1.7%	+/-0.7	(X)	(X)
Unrelated individuals 15 years and over	12.4%	+/-3.5	(X)	(X)

Source: U.S. Census Bureau, 2005-2009 American Community Survey

Data are based on a sample and are subject to sampling variability. The degree of uncertainty for an estimate arising from sampling variability is represented through the use of a margin of error. The value shown here is the 90 percent margin of error. The margin of error can be interpreted roughly as providing a 90 percent probability that the interval defined by the estimate minus the margin of error and the estimate plus the margin of error (the lower and upper confidence bounds) contains the true value. In addition to sampling variability, the ACS estimates are subject to nonsampling error (for a discussion of nonsampling variability, see Accuracy of the Data). The effect of nonsampling error is not represented in these tables.

Notes:
·Employment and unemployment estimates may vary from the official labor force data released by the Bureau of Labor Statistics because of differences in survey design and data collection. For guidance on differences in employment and unemployment estimates from different sources go to Labor Force Guidance.
·Workers include members of the Armed Forces and civilians who were at work last week.
·Occupation codes are 4-digit codes and are based on Standard Occupational Classification 2000.
·Industry codes are 4-digit codes and are based on the North American Industry Classification System 2002 and 2007. The 2005, 2006 and 2007 ACS data are coded using NAICS 2002 while the 2008 and 2009 ACS data use NAICS 2007 codes. Categories that differ between 2002 and 2007 NAICS are aggregated so that the 5 years of data are consistent in display and reflect the NAICS 2007 codes. The Industry categories adhere to the guidelines issued in Clarification Memorandum No. 2, "NAICS Alternate Aggregation Structure for Use By U.S. Statistical Agencies," issued by the Office of Management and Budget.
·Selected earnings and income data are not available for certain geographic areas due to problems with group quarters data collection and imputation. See the ACS User Notes for details.
·Logical coverage edits applying a rules-based assignment of Medicaid, Medicare and military health coverage were added in 2009 -- please see http://www.census.gov/hhes/www/hlthins/publications/coverage_edits_final.pdf for more details.
·While the 2005-2009 American Community Survey (ACS) data generally reflect the November 2008 Office of Management and Budget (OMB) definitions of metropolitan and micropolitan statistical areas; in certain instances the names, codes, and boundaries of the principal cities shown in ACS tables may differ from the OMB definitions due to differences in the effective dates of the geographic entities.
·Estimates of urban and rural population, housing units, and characteristics reflect boundaries of urban areas defined based on Census 2000 data. Boundaries for urban areas have not been updated since Census 2000. As a result, data for urban and rural areas from the ACS do not necessarily reflect the results of ongoing urbanization.

Explanation of Symbols:
1. An '**' entry in the margin of error column indicates that either no sample observations or too few sample observations were available to compute a standard error and thus the margin of error. A statistical test is not appropriate.
2. An '-' entry in the estimate column indicates that either no sample observations or too few sample observations were available to compute an estimate, or a ratio of medians cannot be calculated because one or both of the median estimates falls in the lowest interval or upper interval of an open-ended distribution.
3. An '-' following a median estimate means the median falls in the lowest interval of an open-ended distribution.
4. An '+' following a median estimate means the median falls in the upper interval of an open-ended distribution.
5. An '***' entry in the margin of error column indicates that the median falls in the lowest interval or upper interval of an open-ended distribution. A statistical test is not appropriate.
6. An '*****' entry in the margin of error column indicates that the estimate is controlled. A statistical test for sampling variability is not appropriate.
7. An 'N' entry in the estimate and margin of error columns indicates that data for this geographic area cannot be displayed because the number of sample cases is too small.
8. An '(X)' means that the estimate is not applicable or not available.

The letters PDF or symbol indicate a document is in the Portable Document Format (PDF). To view the file you will need the Adobe® Acrobat® Reader, which is available for **free** from the Adobe web site.

U.S. Census Bureau
American FactFinder

Anderson township, Hamilton County, Ohio

Selected Housing Characteristics: 2005-2009

Data Set: **2005-2009 American Community Survey 5-Year Estimates**
Survey: **American Community Survey**

NOTE. Although the American Community Survey (ACS) produces population, demographic and housing unit estimates, it is the Census Bureau's Population Estimates Program that produces and disseminates the official estimates of the population for the nation, states, counties, cities and towns and estimates of housing units for states and counties.

For more information on confidentiality protection, sampling error, nonsampling error, and definitions, see Survey Methodology.

Selected Housing Characteristics	Estimate	Margin of Error	Percent	Margin of Error
HOUSING OCCUPANCY				
Total housing units	**16,165**	**+/-319**	**16,165**	**(X)**
Occupied housing units	15,427	+/-311	95.4%	+/-1.4
Vacant housing units	738	+/-223	4.6%	+/-1.4
Homeowner vacancy rate	0.9	+/-0.6	(X)	(X)
Rental vacancy rate	7.1	+/-6.1	(X)	(X)
UNITS IN STRUCTURE				
Total housing units	**16,165**	**+/-319**	**16,165**	**(X)**
1-unit, detached	14,059	+/-312	87.0%	+/-1.2
1-unit, attached	512	+/-113	3.2%	+/-0.7
2 units	39	+/-35	0.2%	+/-0.2
3 or 4 units	163	+/-92	1.0%	+/-0.6
5 to 9 units	488	+/-187	3.0%	+/-1.2
10 to 19 units	182	+/-72	1.1%	+/-0.4
20 or more units	669	+/-132	4.1%	+/-0.8
Mobile home	53	+/-54	0.3%	+/-0.3
Boat, RV, van, etc.	0	+/-119	0.0%	+/-0.2
YEAR STRUCTURE BUILT				
Total housing units	**16,165**	**+/-319**	**16,165**	**(X)**
Built 2005 or later	106	+/-56	0.7%	+/-0.3
Built 2000 to 2004	411	+/-121	2.5%	+/-0.8
Built 1990 to 1999	2,008	+/-236	12.4%	+/-1.5
Built 1980 to 1989	3,373	+/-289	20.9%	+/-1.7
Built 1970 to 1979	3,812	+/-336	23.6%	+/-2.1
Built 1960 to 1969	2,937	+/-332	18.2%	+/-1.9
Built 1950 to 1959	1,981	+/-268	12.3%	+/-1.6
Built 1940 to 1949	740	+/-172	4.6%	+/-1.1
Built 1939 or earlier	797	+/-150	4.9%	+/-0.9
ROOMS				
Total housing units	**16,165**	**+/-319**	**16,165**	**(X)**
1 room	64	+/-37	0.4%	+/-0.2
2 rooms	253	+/-95	1.6%	+/-0.6
3 rooms	297	+/-97	1.8%	+/-0.6
4 rooms	550	+/-152	3.4%	+/-0.9
5 rooms	1,609	+/-255	10.0%	+/-1.5
6 rooms	2,493	+/-287	15.4%	+/-1.7
7 rooms	2,409	+/-288	14.9%	+/-1.8
8 rooms	3,367	+/-295	20.8%	+/-1.8
9 rooms or more	5,123	+/-348	31.7%	+/-2.2

Selected Housing Characteristics	Estimate	Margin of Error	Percent	Margin of Error
Median rooms	7.6	+/-0.2	(X)	(X)
BEDROOMS				
Total housing units	**16,165**	**+/-319**	**16,165**	**(X)**
No bedroom	78	+/-50	0.5%	+/-0.3
1 bedroom	649	+/-165	4.0%	+/-1.0
2 bedrooms	2,094	+/-268	13.0%	+/-1.7
3 bedrooms	4,965	+/-378	30.7%	+/-2.2
4 bedrooms	7,058	+/-372	43.7%	+/-2.2
5 or more bedrooms	1,321	+/-203	8.2%	+/-1.3
HOUSING TENURE				
Occupied housing units	**15,427**	**+/-311**	**15,427**	**(X)**
Owner-occupied	13,730	+/-332	89.0%	+/-1.5
Renter-occupied	1,697	+/-237	11.0%	+/-1.5
Average household size of owner-occupied unit	2.97	+/-0.06	(X)	(X)
Average household size of renter-occupied unit	2.27	+/-0.23	(X)	(X)
YEAR HOUSEHOLDER MOVED INTO UNIT				
Occupied housing units	**15,427**	**+/-311**	**15,427**	**(X)**
Moved in 2005 or later	2,621	+/-267	17.0%	+/-1.7
Moved in 2000 to 2004	3,962	+/-358	25.7%	+/-2.2
Moved in 1990 to 1999	4,189	+/-360	27.2%	+/-2.2
Moved in 1980 to 1989	2,467	+/-249	16.0%	+/-1.6
Moved in 1970 to 1979	1,247	+/-199	8.1%	+/-1.3
Moved in 1969 or earlier	941	+/-175	6.1%	+/-1.1
VEHICLES AVAILABLE				
Occupied housing units	**15,427**	**+/-311**	**15,427**	**(X)**
No vehicles available	487	+/-127	3.2%	+/-0.8
1 vehicle available	3,392	+/-287	22.0%	+/-1.7
2 vehicles available	7,624	+/-372	49.4%	+/-2.4
3 or more vehicles available	3,924	+/-360	25.4%	+/-2.3
HOUSE HEATING FUEL				
Occupied housing units	**15,427**	**+/-311**	**15,427**	**(X)**
Utility gas	11,172	+/-316	72.4%	+/-1.8
Bottled, tank, or LP gas	301	+/-99	2.0%	+/-0.6
Electricity	3,364	+/-307	21.8%	+/-1.9
Fuel oil, kerosene, etc.	460	+/-131	3.0%	+/-0.8
Coal or coke	12	+/-19	0.1%	+/-0.1
Wood	48	+/-38	0.3%	+/-0.2
Solar energy	0	+/-119	0.0%	+/-0.2
Other fuel	70	+/-66	0.5%	+/-0.4
No fuel used	0	+/-119	0.0%	+/-0.2
SELECTED CHARACTERISTICS				
Occupied housing units	**15,427**	**+/-311**	**15,427**	**(X)**
Lacking complete plumbing facilities	25	+/-27	0.2%	+/-0.2
Lacking complete kitchen facilities	38	+/-33	0.2%	+/-0.2
No telephone service available	57	+/-44	0.4%	+/-0.3
OCCUPANTS PER ROOM				
Occupied housing units	**15,427**	**+/-311**	**15,427**	**(X)**
1.00 or less	15,381	+/-310	99.7%	+/-0.3
1.01 to 1.50	46	+/-41	0.3%	+/-0.3
1.51 or more	0	+/-119	0.0%	+/-0.2
VALUE				
Owner-occupied units	**13,730**	**+/-332**	**13,730**	**(X)**
Less than $50,000	98	+/-70	0.7%	+/-0.5
$50,000 to $99,999	414	+/-114	3.0%	+/-0.8
$100,000 to $149,999	2,885	+/-294	21.0%	+/-2.0
$150,000 to $199,999	3,334	+/-349	24.3%	+/-2.5
$200,000 to $299,999	3,393	+/-320	24.7%	+/-2.3

Selected Housing Characteristics	Estimate	Margin of Error	Percent	Margin of Error
$300,000 to $499,999	2,494	+/-265	18.2%	+/-1.9
$500,000 to $999,999	1,068	+/-182	7.8%	+/-1.3
$1,000,000 or more	44	+/-32	0.3%	+/-0.2
Median (dollars)	203,400	+/-7,922	(X)	(X)
MORTGAGE STATUS				
Owner-occupied units	**13,730**	**+/-332**	**13,730**	**(X)**
Housing units with a mortgage	10,330	+/-337	75.2%	+/-2.0
Housing units without a mortgage	3,400	+/-308	24.8%	+/-2.0
SELECTED MONTHLY OWNER COSTS (SMOC)				
Housing units with a mortgage	**10,330**	**+/-337**	**10,330**	**(X)**
Less than $300	0	+/-119	0.0%	+/-0.3
$300 to $499	75	+/-51	0.7%	+/-0.5
$500 to $699	312	+/-121	3.0%	+/-1.1
$700 to $999	804	+/-180	7.8%	+/-1.7
$1,000 to $1,499	2,876	+/-250	27.8%	+/-2.3
$1,500 to $1,999	2,711	+/-317	26.2%	+/-2.9
$2,000 or more	3,552	+/-308	34.4%	+/-2.9
Median (dollars)	1,693	+/-49	(X)	(X)
Housing units without a mortgage	**3,400**	**+/-308**	**3,400**	**(X)**
Less than $100	0	+/-119	0.0%	+/-0.9
$100 to $199	0	+/-119	0.0%	+/-0.9
$200 to $299	189	+/-92	5.6%	+/-2.5
$300 to $399	304	+/-95	8.9%	+/-2.8
$400 or more	2,907	+/-278	85.5%	+/-3.6
Median (dollars)	556	+/-24	(X)	(X)
SELECTED MONTHLY OWNER COSTS AS A PERCENTAGE OF HOUSEHOLD INCOME (SMOCAPI)				
Housing units with a mortgage (excluding units where SMOCAPI cannot be computed)	**10,330**	**+/-337**	**10,330**	**(X)**
Less than 20.0 percent	4,584	+/-317	44.4%	+/-2.8
20.0 to 24.9 percent	2,037	+/-279	19.7%	+/-2.7
25.0 to 29.9 percent	1,159	+/-187	11.2%	+/-1.7
30.0 to 34.9 percent	1,047	+/-228	10.1%	+/-2.2
35.0 percent or more	1,503	+/-219	14.5%	+/-2.0
Not computed	0	+/-119	(X)	(X)
Housing unit without a mortgage (excluding units where SMOCAPI cannot be computed)	**3,400**	**+/-308**	**3,400**	**(X)**
Less than 10.0 percent	1,462	+/-221	43.0%	+/-4.7
10.0 to 14.9 percent	676	+/-155	19.9%	+/-4.0
15.0 to 19.9 percent	428	+/-127	12.6%	+/-3.8
20.0 to 24.9 percent	229	+/-85	6.7%	+/-2.6
25.0 to 29.9 percent	111	+/-57	3.3%	+/-1.7
30.0 to 34.9 percent	139	+/-70	4.1%	+/-2.0
35.0 percent or more	355	+/-124	10.4%	+/-3.4
Not computed	0	+/-119	(X)	(X)
GROSS RENT				
Occupied units paying rent	**1,593**	**+/-230**	**1,593**	**(X)**
Less than $200	11	+/-18	0.7%	+/-1.2
$200 to $299	41	+/-37	2.6%	+/-2.4
$300 to $499	148	+/-57	9.3%	+/-3.6
$500 to $749	269	+/-116	16.9%	+/-6.6
$750 to $999	471	+/-154	29.6%	+/-7.9
$1,000 to $1,499	378	+/-127	23.7%	+/-7.7
$1,500 or more	275	+/-105	17.3%	+/-6.1
Median (dollars)	953	+/-38	(X)	(X)
No rent paid	104	+/-58	(X)	(X)
GROSS RENT AS A PERCENTAGE OF HOUSEHOLD INCOME (GRAPI)				
Occupied units paying rent (excluding units where GRAPI cannot be computed)	**1,577**	**+/-234**	**1,577**	**(X)**
Less than 15.0 percent	160	+/-85	10.1%	+/-5.4

Selected Housing Characteristics	Estimate	Margin of Error	Percent	Margin of Error
15.0 to 19.9 percent	191	+/-94	12.1%	+/-6.0
20.0 to 24.9 percent	257	+/-109	16.3%	+/-6.5
25.0 to 29.9 percent	244	+/-114	15.5%	+/-6.5
30.0 to 34.9 percent	251	+/-122	15.9%	+/-7.2
35.0 percent or more	474	+/-127	30.1%	+/-6.8
Not computed	120	+/-68	(X)	(X)

Source: U.S. Census Bureau, 2005-2009 American Community Survey

Data are based on a sample and are subject to sampling variability. The degree of uncertainty for an estimate arising from sampling variability is represented through the use of a margin of error. The value shown here is the 90 percent margin of error. The margin of error can be interpreted roughly as providing a 90 percent probability that the interval defined by the estimate minus the margin of error and the estimate plus the margin of error (the lower and upper confidence bounds) contains the true value. In addition to sampling variability, the ACS estimates are subject to nonsampling error (for a discussion of nonsampling variability, see Accuracy of the Data). The effect of nonsampling error is not represented in these tables.

Notes:
·Caution should be used when comparing data for Number of Rooms between 2008 and 2009. A data collection error was identified for 2008 impacting the "1 room" category. For more information please see Errata Note #54.
·Caution should be used when comparing data for Number of Bedrooms between 2008 and 2009. A data collection error was identified for 2008 impacting the "0 bedrooms" category. For more information please see Errata Note #54.
·The 2005-2009 plumbing data for Puerto Rico will not be shown. Research indicates that the questions on plumbing facilities that were introduced in 2008 in the stateside American Community Survey and the 2008 Puerto Rico Community Survey may not have been appropriate for Puerto Rico.
·Caution should be used when comparing data for Telephone Service Availability between 2008 and 2009. A data collection error was identified for 2008 impacting the "no" category and underreporting those who did not have telephone service available. For more information please see Errata Note #53.
·Caution should be used when comparing data for Occupants per Room between 2008 and 2009. A data collection error was identified for 2008 impacting the "1 room" category. For more information please see Errata Note #54.
·In prior years, the universe included all owner-occupied units with a mortgage. It is now restricted to include only those units where SMOCAPI is computed, that is, SMOC and household income are valid values.
·In prior years, the universe included all owner-occupied units without a mortgage. It is now restricted to include only those units where SMOCAPI is computed, that is, SMOC and household income are valid values.
·In prior years, the universe included all renter-occupied units. It is now restricted to include only those units where GRAPI is computed, that is, gross rent and household Income are valid values.
·The median gross rent excludes no cash renters.
·While the 2005-2009 American Community Survey (ACS) data generally reflect the November 2008 Office of Management and Budget (OMB) definitions of metropolitan and micropolitan statistical areas; in certain instances the names, codes, and boundaries of the principal cities shown in ACS tables may differ from the OMB definitions due to differences in the effective dates of the geographic entities.
·Estimates of urban and rural population, housing units, and characteristics reflect boundaries of urban areas defined based on Census 2000 data. Boundaries for urban areas have not been updated since Census 2000. As a result, data for urban and rural areas from the ACS do not necessarily reflect the results of ongoing urbanization.

Explanation of Symbols:
1. An '**' entry in the margin of error column indicates that either no sample observations or too few sample observations were available to compute a standard error and thus the margin of error. A statistical test is not appropriate.
2. An '-' entry in the estimate column indicates that either no sample observations or too few sample observations were available to compute an estimate, or a ratio of medians cannot be calculated because one or both of the median estimates falls in the lowest interval or upper interval of an open-ended distribution.
3. An '-' following a median estimate means the median falls in the lowest interval of an open-ended distribution.
4. An '+' following a median estimate means the median falls in the upper interval of an open-ended distribution.
5. An '***' entry in the margin of error column indicates that the median falls in the lowest interval or upper interval of an open-ended distribution. A statistical test is not appropriate.
6. An '*****' entry in the margin of error column indicates that the estimate is controlled. A statistical test for sampling variability is not appropriate.
7. An 'N' entry in the estimate and margin of error columns indicates that data for this geographic area cannot be displayed because the number of sample cases is too small.
8. An '(X)' means that the estimate is not applicable or not available.

U.S. Census Bureau
American FactFinder

Anderson township, Hamilton County, Ohio

ACS Demographic and Housing Estimates: 2005-2009

Data Set: **2005-2009 American Community Survey 5-Year Estimates**
Survey: **American Community Survey**

NOTE. Although the American Community Survey (ACS) produces population, demographic and housing unit estimates, it is the Census Bureau's Population Estimates Program that produces and disseminates the official estimates of the population for the nation, states, counties, cities and towns and estimates of housing units for states and counties.

For more information on confidentiality protection, sampling error, nonsampling error, and definitions, see Survey Methodology.

ACS Demographic and Housing Estimates	Estimate	Margin of Error	Percent	Margin of Error
SEX AND AGE				
Total population	**45,215**	**+/-41**	**45,215**	**(X)**
Male	22,054	+/-524	48.8%	+/-1.2
Female	23,161	+/-528	51.2%	+/-1.2
Under 5 years	3,170	+/-372	7.0%	+/-0.8
5 to 9 years	3,253	+/-335	7.2%	+/-0.7
10 to 14 years	4,166	+/-333	9.2%	+/-0.7
15 to 19 years	3,385	+/-350	7.5%	+/-0.8
20 to 24 years	2,267	+/-344	5.0%	+/-0.8
25 to 34 years	3,589	+/-451	7.9%	+/-1.0
35 to 44 years	6,052	+/-392	13.4%	+/-0.9
45 to 54 years	7,480	+/-466	16.5%	+/-1.0
55 to 59 years	3,658	+/-367	8.1%	+/-0.8
60 to 64 years	2,185	+/-311	4.8%	+/-0.7
65 to 74 years	2,960	+/-295	6.5%	+/-0.7
75 to 84 years	2,209	+/-257	4.9%	+/-0.6
85 years and over	841	+/-183	1.9%	+/-0.4
Median age (years)	40.1	+/-1.0	(X)	(X)
18 years and over	32,178	+/-344	71.2%	+/-0.8
21 years and over	30,759	+/-389	68.0%	+/-0.9
62 years and over	7,074	+/-378	15.6%	+/-0.8
65 years and over	6,010	+/-325	13.3%	+/-0.7
18 years and over	**32,178**	**+/-344**	**32,178**	**(X)**
Male	15,209	+/-390	47.3%	+/-1.1
Female	16,969	+/-414	52.7%	+/-1.1
65 years and over	**6,010**	**+/-325**	**6,010**	**(X)**
Male	2,596	+/-200	43.2%	+/-2.5
Female	3,414	+/-244	56.8%	+/-2.5
RACE				
Total population	**45,215**	**+/-41**	**45,215**	**(X)**
One race	44,785	+/-188	99.0%	+/-0.4
Two or more races	430	+/-195	1.0%	+/-0.4
One race	44,785	+/-188	99.0%	+/-0.4
White	43,478	+/-525	96.2%	+/-1.2
Black or African American	395	+/-429	0.9%	+/-0.9
American Indian and Alaska Native	60	+/-50	0.1%	+/-0.1

ACS Demographic and Housing Estimates	Estimate	Margin of Error	Percent	Margin of Error
Cherokee tribal grouping	38	+/-37	0.1%	+/-0.1
Chippewa tribal grouping	0	+/-119	0.0%	+/-0.1
Navajo tribal grouping	0	+/-119	0.0%	+/-0.1
Sioux tribal grouping	0	+/-119	0.0%	+/-0.1
Asian	695	+/-255	1.5%	+/-0.6
Asian Indian	278	+/-180	0.6%	+/-0.4
Chinese	269	+/-169	0.6%	+/-0.4
Filipino	37	+/-41	0.1%	+/-0.1
Japanese	60	+/-69	0.1%	+/-0.2
Korean	34	+/-36	0.1%	+/-0.1
Vietnamese	0	+/-119	0.0%	+/-0.1
Other Asian	17	+/-20	0.0%	+/-0.1
Native Hawaiian and Other Pacific Islander	40	+/-64	0.1%	+/-0.1
Native Hawaiian	0	+/-119	0.0%	+/-0.1
Guamanian or Chamorro	0	+/-119	0.0%	+/-0.1
Samoan	0	+/-119	0.0%	+/-0.1
Other Pacific Islander	40	+/-64	0.1%	+/-0.1
Some other race	117	+/-127	0.3%	+/-0.3
Two or more races	430	+/-195	1.0%	+/-0.4
White and Black or African American	127	+/-97	0.3%	+/-0.2
White and American Indian and Alaska Native	39	+/-58	0.1%	+/-0.1
White and Asian	241	+/-160	0.5%	+/-0.4
Black or African American and American Indian and Alaska Native	0	+/-119	0.0%	+/-0.1
Race alone or in combination with one or more other races				
Total population	**45,215**	**+/-41**	**45,215**	**(X)**
White	43,908	+/-497	97.1%	+/-1.1
Black or African American	522	+/-433	1.2%	+/-1.0
American Indian and Alaska Native	99	+/-76	0.2%	+/-0.2
Asian	936	+/-325	2.1%	+/-0.7
Native Hawaiian and Other Pacific Islander	40	+/-64	0.1%	+/-0.1
Some other race	140	+/-131	0.3%	+/-0.3
HISPANIC OR LATINO AND RACE				
Total population	**45,215**	**+/-41**	**45,215**	**(X)**
Hispanic or Latino (of any race)	412	+/-153	0.9%	+/-0.3
Mexican	186	+/-126	0.4%	+/-0.3
Puerto Rican	61	+/-51	0.1%	+/-0.1
Cuban	0	+/-119	0.0%	+/-0.1
Other Hispanic or Latino	165	+/-84	0.4%	+/-0.2
Not Hispanic or Latino	44,803	+/-156	99.1%	+/-0.3
White alone	43,189	+/-541	95.5%	+/-1.2
Black or African American alone	395	+/-429	0.9%	+/-0.9
American Indian and Alaska Native alone	60	+/-50	0.1%	+/-0.1
Asian alone	676	+/-256	1.5%	+/-0.6
Native Hawaiian and Other Pacific Islander alone	40	+/-64	0.1%	+/-0.1
Some other race alone	67	+/-105	0.1%	+/-0.2
Two or more races	376	+/-192	0.8%	+/-0.4
Two races including Some other race	0	+/-119	0.0%	+/-0.1
Two races excluding Some other race, and Three or more races	376	+/-192	0.8%	+/-0.4
Total housing units	**16,165**	**+/-319**	**(X)**	**(X)**

Source: U.S. Census Bureau, 2005-2009 American Community Survey

Data are based on a sample and are subject to sampling variability. The degree of uncertainty for an estimate arising from sampling variability is represented through the use of a margin of error. The value shown here is the 90 percent margin of error. The margin of error can be interpreted roughly as providing a 90 percent probability that the interval defined by the estimate minus the margin of error and the estimate plus the margin of error (the lower and upper confidence bounds) contains the true value. In addition to sampling variability, the ACS estimates are subject to nonsampling error (for a discussion of nonsampling variability, see Accuracy of the Data). The effect of nonsampling error is not represented in these tables.

Notes:
·For more information on understanding race and Hispanic origin data, please see the Census 2000 Brief entitled, Overview of Race and Hispanic Origin, issued March 2001. (pdf format)
·The ACS questions on Hispanic origin and race were revised in 2008 to make them consistent with the Census 2010 question wording. Any changes in estimates for 2008 and beyond may be due to demographic changes, as well as factors including questionnaire changes, differences in ACS population controls, and methodological differences in the population estimates, and therefore should be used with caution. For a summary of questionnaire changes see http://www.census.gov/acs/www/methodology/questionnaire_changes/. For more information about changes in the estimates see http://www.census.gov/population/www/socdemo/hispanic/reports.html.

·While the 2005-2009 American Community Survey (ACS) data generally reflect the November 2008 Office of Management and Budget (OMB) definitions of metropolitan and micropolitan statistical areas; in certain instances the names, codes, and boundaries of the principal cities shown in ACS tables may differ from the OMB definitions due to differences in the effective dates of the geographic entities.
·Estimates of urban and rural population, housing units, and characteristics reflect boundaries of urban areas defined based on Census 2000 data. Boundaries for urban areas have not been updated since Census 2000. As a result, data for urban and rural areas from the ACS do not necessarily reflect the results of ongoing urbanization.

Explanation of Symbols:
1. An '**' entry in the margin of error column indicates that either no sample observations or too few sample observations were available to compute a standard error and thus the margin of error. A statistical test is not appropriate.
2. An '-' entry in the estimate column indicates that either no sample observations or too few sample observations were available to compute an estimate, or a ratio of medians cannot be calculated because one or both of the median estimates falls in the lowest interval or upper interval of an open-ended distribution.
3. An '-' following a median estimate means the median falls in the lowest interval of an open-ended distribution.
4. An '+' following a median estimate means the median falls in the upper interval of an open-ended distribution.
5. An '***' entry in the margin of error column indicates that the median falls in the lowest interval or upper interval of an open-ended distribution. A statistical test is not appropriate.
6. An '*****' entry in the margin of error column indicates that the estimate is controlled. A statistical test for sampling variability is not appropriate.
7. An 'N' entry in the estimate and margin of error columns indicates that data for this geographic area cannot be displayed because the number of sample cases is too small.
8. An '(X)' means that the estimate is not applicable or not available.

The letters PDF or symbol indicate a document is in the Portable Document Format (PDF). To view the file you will need the Adobe® Acrobat® Reader, which is available for **free** from the Adobe web site.

U.S. Census Bureau
American FactFinder

Anderson township, Hamilton County, Ohio

Population and Housing Narrative Profile: 2005-2009
Data Set: **2005-2009 American Community Survey 5-Year Estimates**
Survey: **American Community Survey**

NOTE. Although the American Community Survey (ACS) produces population, demographic and housing unit estimates, it is the Census Bureau's Population Estimates Program that produces and disseminates the official estimates of the population for the nation, states, counties, cities and towns and estimates of housing units for states and counties.

For more information on confidentiality protection, sampling error, nonsampling error, and definitions, see Survey Methodology.

HOUSEHOLDS AND FAMILIES: In 2005-2009 there were 15,000 households in Anderson township. The average household size was 2.9 people.

Families made up 79 percent of the households in Anderson township. This figure includes both married-couple families (68 percent) and other families (12 percent). Nonfamily households made up 21 percent of all households in Anderson township. Most of the nonfamily households were people living alone, but some were composed of people living in households in which no one was related to the householder.

The Types of Households in Anderson township, Hamilton County, Ohio in 2005-2009

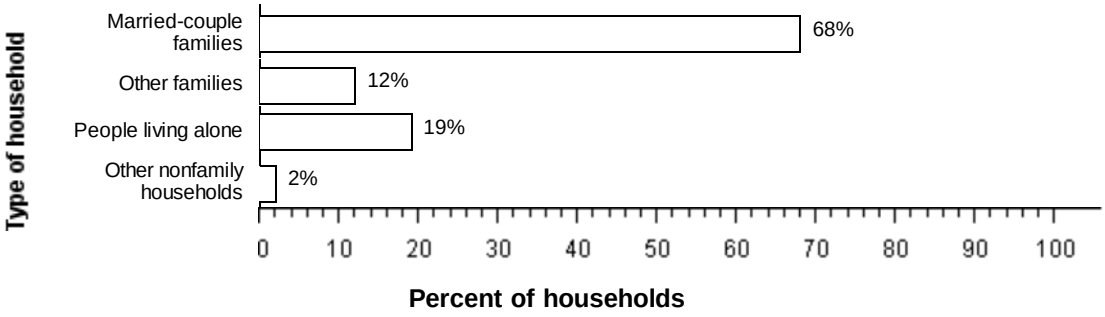

Source: American Community Survey, 2005-2009

NATIVITY AND LANGUAGE: Three percent of the people living in Anderson township in 2005-2009 were foreign born. Ninety-seven percent was native, including 68 percent who were born in Ohio.

Among people at least five years old living in Anderson township in 2005-2009, 4 percent spoke a language other than English at home. Of those speaking a language other than English at home, 25 percent spoke Spanish and 75 percent spoke some other language; 24 percent reported that they did not speak English "very well."

GEOGRAPHIC MOBILITY: In 2005-2009, 91 percent of the people at least one year old living in Anderson township were living in the same residence one year earlier; 5 percent had moved during the past year from another residence in the same county, 2 percent from another county in the same state, 2 percent from another state, and less than 0.5 percent from abroad.

Geographic Mobility of Residents of Anderson township, Hamilton County, Ohio in 2005-2009

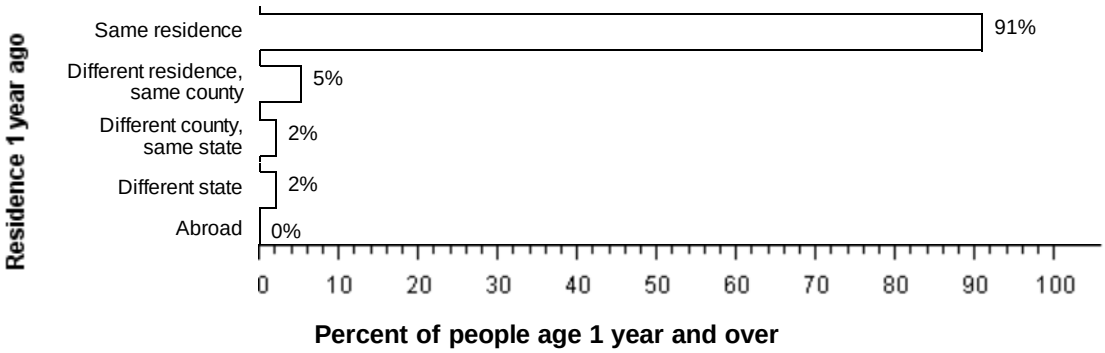

Source: American Community Survey, 2005-2009

EDUCATION: In 2005-2009, 96 percent of people 25 years and over had at least graduated from high school and 50 percent had a bachelor's degree or higher. Four percent were dropouts; they were not enrolled in school and had not graduated from high school.

The total school enrollment in Anderson township was 14,000 in 2005-2009. Nursery school and kindergarten enrollment was 1,900 and elementary or high school enrollment was 9,200 children. College or graduate school enrollment was 2,700.

The Educational Attainment of People in Anderson township, Hamilton County, Ohio in 2005-2009

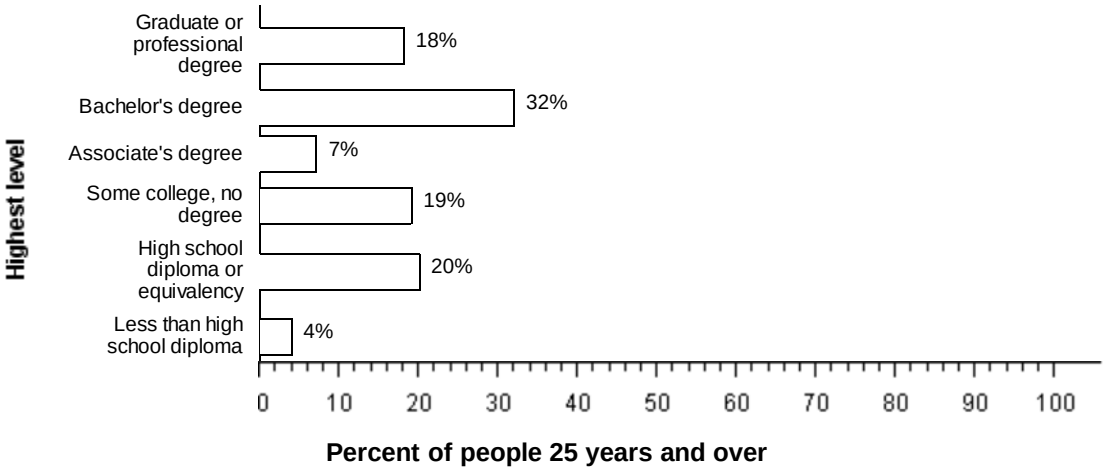

Source: American Community Survey, 2005-2009

DISABILITY: In Anderson township, among people at least five years old in 2005-2009, percent reported a disability. The likelihood of having a disability varied by age - from percent of people 5 to 15 years old, to percent of people 16 to 64 years old, and to percent of those 65 and older.

INDUSTRIES: In 2005-2009, for the employed population 16 years and older, the leading industries in Anderson township were Educational services, and health care, and social assistance, 23 percent, and Professional, scientific, and management, and administrative and waste management services, 14 percent.

Employment by Industry in Anderson township, Hamilton County, Ohio in 2005-2009

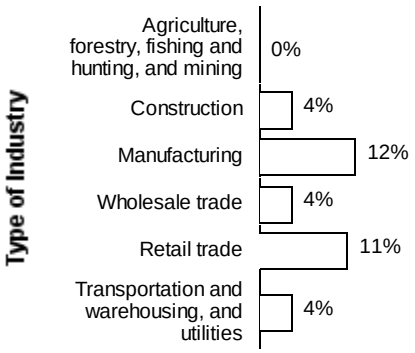

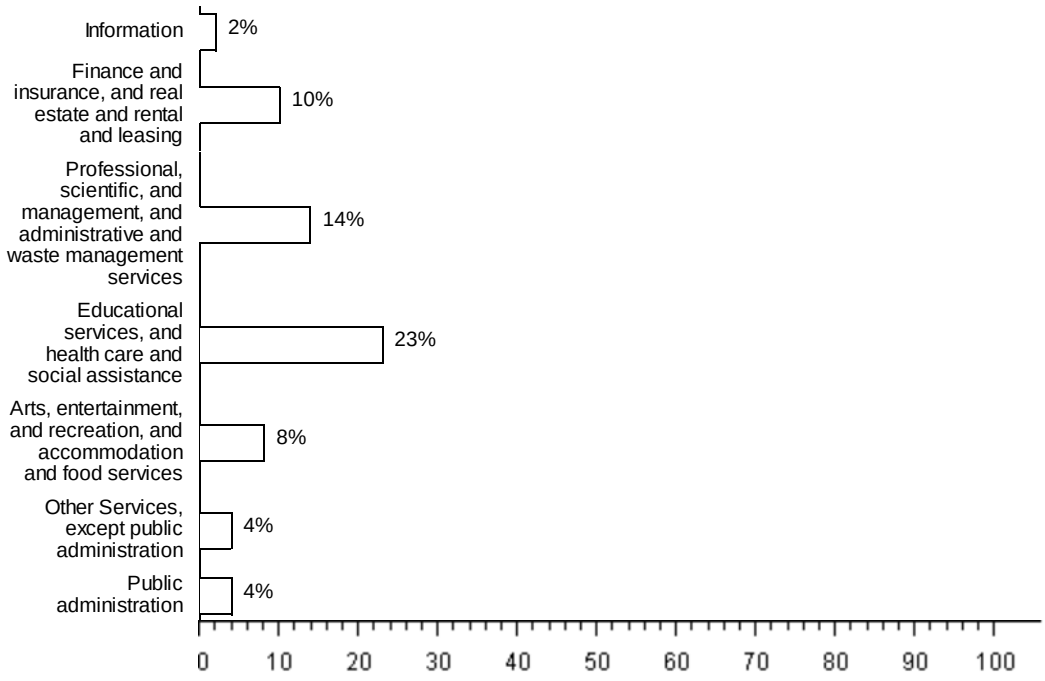

Source: American Community Survey, 2005-2009

OCCUPATIONS AND TYPE OF EMPLOYER: Among the most common occupations were: Management, professional, and related occupations, 49 percent; Sales and office occupations, 27 percent; Service occupations, 13 percent; Production, transportation, and material moving occupations, 7 percent; and Construction, extraction, maintenance, and repair occupations, 4 percent. Eighty-two percent of the people employed were Private wage and salary workers; 13 percent was Federal, state, or local government workers; and 6 percent was Self-employed in own not incorporated business workers.

TRAVEL TO WORK: Eighty-six percent of Anderson township workers drove to work alone in 2005-2009, 6 percent carpooled, 3 percent took public transportation, and 2 percent used other means. The remaining 4 percent worked at home. Among those who commuted to work, it took them on average 23.2 minutes to get to work.

INCOME: The median income of households in Anderson township was $82,637. Eighty-three percent of the households received earnings and 21 percent received retirement income other than Social Security. Twenty-seven percent of the households received Social Security. The average income from Social Security was $16,704. These income sources are not mutually exclusive; that is, some households received income from more than one source.

POVERTY AND PARTICIPATION IN GOVERNMENT PROGRAMS: In 2005-2009, 3 percent of people were in poverty. Two percent of related children under 18 were below the poverty level, compared with 4 percent of people 65 years old and over. Two percent of all families and 9 percent of families with a female householder and no husband present had incomes below the poverty level.

Poverty Rates in Anderson township, Hamilton County, Ohio in 2005-2009

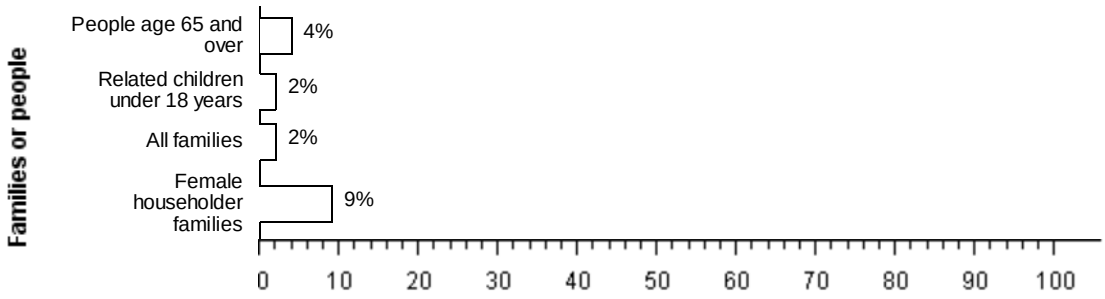

Percent below poverty level

Source: American Community Survey, 2005-2009

POPULATION OF Anderson township: In 2005-2009, Anderson township had a total population of 45,000 - 23,000 (51 percent) females and 22,000 (49 percent) males. The median age was 40.1 years. Twenty-nine percent of the population was under 18 years and 13 percent was 65 years and older.

The Age Distribution of People in Anderson township, Hamilton County, Ohio in 2005-2009

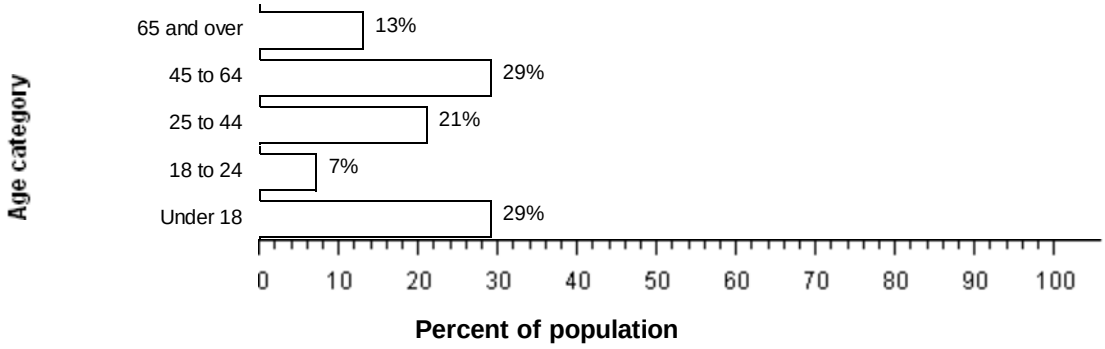

Source: American Community Survey, 2005-2009

For people reporting one race alone, 96 percent was White; 1 percent was Black or African American; less than 0.5 percent was American Indian and Alaska Native; 2 percent was Asian; less than 0.5 percent was Native Hawaiian and Other Pacific Islander, and less than 0.5 percent was Some other race. One percent reported Two or more races. One percent of the people in Anderson township was Hispanic. Ninety-six percent of the people in Anderson township was White non-Hispanic. People of Hispanic origin may be of any race.

HOUSING CHARACTERISTICS: In 2005-2009, Anderson township had a total of 16,000 housing units, 5 percent of which were vacant. Of the total housing units, 90 percent was in single-unit structures, 10 percent was in multi-unit structures, and less than 0.5 percent was mobile homes. Sixteen percent of the housing units were built since 1990.

The Types of Housing Units in Anderson township, Hamilton County, Ohio in 2005-2009

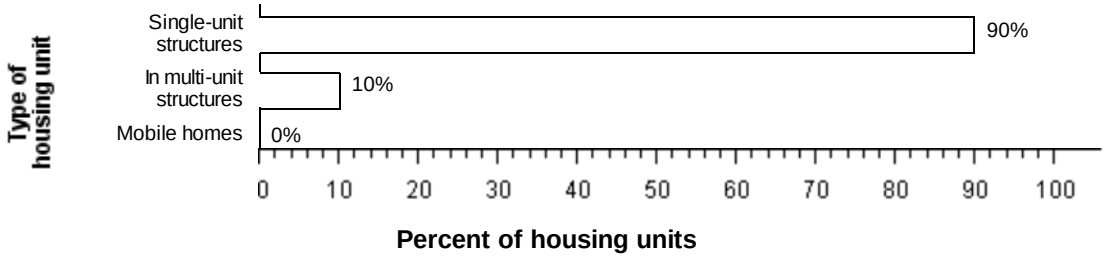

Source: American Community Survey, 2005-2009

OCCUPIED HOUSING UNIT CHARACTERISTICS: In 2005-2009, Anderson township had 15,000 occupied housing units - 14,000 (89 percent) owner occupied and 1,700 (11 percent) renter occupied. Less than 0.5 percent of the households did not have telephone service and 3 percent of the households did not have access to a car, truck, or van for private use. Multi Vehicle households were not rare. Forty-nine percent had two vehicles and another 25 percent had three or more.

HOUSING COSTS: The median monthly housing costs for mortgaged owners was $1,693, nonmortgaged owners $556, and renters $953. Twenty-five percent of owners with mortgages, 15 percent of owners without mortgages, and 46 percent of renters in Anderson township spent 30 percent or more of household income on housing.

Occupants with a Housing Cost Burden in Anderson township, Hamilton County, Ohio in 2005-2009

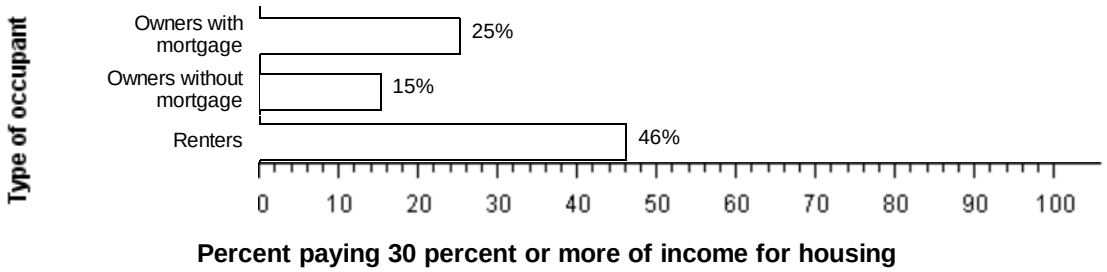

Source: American Community Survey, 2005-2009

Source: U.S. Census Bureau, 2005-2009 American Community Survey

The U.S. Census Bureau's Population Estimates Program produces the official population estimates for the nation, states, counties and places, and the official estimates of housing units for states and counties. The population and housing characteristics included above are derived from the American Community Survey.

Notes:
· Detail may not add to totals due to rounding.
· Percentages are based on unrounded numbers.

U.S. Census Bureau
American FactFinder

Cheviot city, Hamilton County, Ohio

ACS Demographic and Housing Estimates: 2005-2009

Data Set: **2005-2009 American Community Survey 5-Year Estimates**
Survey: **American Community Survey**

NOTE. Although the American Community Survey (ACS) produces population, demographic and housing unit estimates, it is the Census Bureau's Population Estimates Program that produces and disseminates the official estimates of the population for the nation, states, counties, cities and towns and estimates of housing units for states and counties.

For more information on confidentiality protection, sampling error, nonsampling error, and definitions, see Survey Methodology.

ACS Demographic and Housing Estimates	Estimate	Margin of Error	Percent	Margin of Error
SEX AND AGE				
Total population	**8,441**	**+/-22**	**8,441**	**(X)**
Male	4,295	+/-182	50.9%	+/-2.1
Female	4,146	+/-181	49.1%	+/-2.1
Under 5 years	875	+/-208	10.4%	+/-2.5
5 to 9 years	502	+/-152	5.9%	+/-1.8
10 to 14 years	359	+/-132	4.3%	+/-1.6
15 to 19 years	235	+/-86	2.8%	+/-1.0
20 to 24 years	461	+/-159	5.5%	+/-1.9
25 to 34 years	1,894	+/-267	22.4%	+/-3.2
35 to 44 years	1,152	+/-251	13.6%	+/-3.0
45 to 54 years	1,098	+/-189	13.0%	+/-2.2
55 to 59 years	320	+/-110	3.8%	+/-1.3
60 to 64 years	417	+/-123	4.9%	+/-1.5
65 to 74 years	525	+/-137	6.2%	+/-1.6
75 to 84 years	344	+/-119	4.1%	+/-1.4
85 years and over	259	+/-99	3.1%	+/-1.2
Median age (years)	34.5	+/-2.5	(X)	(X)
18 years and over	6,548	+/-182	77.6%	+/-2.1
21 years and over	6,411	+/-194	76.0%	+/-2.3
62 years and over	1,387	+/-216	16.4%	+/-2.6
65 years and over	1,128	+/-186	13.4%	+/-2.2
18 years and over	**6,548**	**+/-182**	**6,548**	**(X)**
Male	3,272	+/-190	50.0%	+/-2.4
Female	3,276	+/-168	50.0%	+/-2.4
65 years and over	**1,128**	**+/-186**	**1,128**	**(X)**
Male	433	+/-137	38.4%	+/-7.6
Female	695	+/-104	61.6%	+/-7.6
RACE				
Total population	**8,441**	**+/-22**	**8,441**	**(X)**
One race	8,420	+/-29	99.8%	+/-0.3
Two or more races	21	+/-22	0.2%	+/-0.3
One race	8,420	+/-29	99.8%	+/-0.3
White	8,154	+/-175	96.6%	+/-2.1
Black or African American	213	+/-142	2.5%	+/-1.7
American Indian and Alaska Native	7	+/-11	0.1%	+/-0.1

U.S. Census Bureau
American FactFinder

Cheviot city, Hamilton County, Ohio

Selected Economic Characteristics: 2005-2009

Data Set: **2005-2009 American Community Survey 5-Year Estimates**
Survey: **American Community Survey**

NOTE. Although the American Community Survey (ACS) produces population, demographic and housing unit estimates, it is the Census Bureau's Population Estimates Program that produces and disseminates the official estimates of the population for the nation, states, counties, cities and towns and estimates of housing units for states and counties.

For more information on confidentiality protection, sampling error, nonsampling error, and definitions, see Survey Methodology.

Selected Economic Characteristics	Estimate	Margin of Error	Percent	Margin of Error
EMPLOYMENT STATUS				
Population 16 years and over	**6,670**	**+/-187**	**6,670**	**(X)**
In labor force	4,630	+/-282	69.4%	+/-4.3
Civilian labor force	4,610	+/-278	69.1%	+/-4.3
Employed	4,236	+/-286	63.5%	+/-4.4
Unemployed	374	+/-127	5.6%	+/-1.9
Armed Forces	20	+/-29	0.3%	+/-0.4
Not in labor force	2,040	+/-308	30.6%	+/-4.3
Civilian labor force	**4,610**	**+/-278**	**4,610**	**(X)**
Percent Unemployed	8.1%	+/-2.7	(X)	(X)
Females 16 years and over	**3,362**	**+/-183**	**3,362**	**(X)**
In labor force	2,259	+/-219	67.2%	+/-5.7
Civilian labor force	2,259	+/-219	67.2%	+/-5.7
Employed	2,091	+/-208	62.2%	+/-5.5
Own children under 6 years	**945**	**+/-212**	**945**	**(X)**
All parents in family in labor force	775	+/-194	82.0%	+/-10.3
Own children 6 to 17 years	**840**	**+/-197**	**840**	**(X)**
All parents in family in labor force	565	+/-221	67.3%	+/-16.9
COMMUTING TO WORK				
Workers 16 years and over	**4,105**	**+/-322**	**4,105**	**(X)**
Car, truck, or van -- drove alone	3,411	+/-308	83.1%	+/-4.3
Car, truck, or van -- carpooled	369	+/-151	9.0%	+/-3.6
Public transportation (excluding taxicab)	132	+/-81	3.2%	+/-1.9
Walked	31	+/-38	0.8%	+/-0.9
Other means	42	+/-44	1.0%	+/-1.1
Worked at home	120	+/-71	2.9%	+/-1.7
Mean travel time to work (minutes)	24.0	+/-2.7	(X)	(X)
OCCUPATION				
Civilian employed population 16 years and over	**4,236**	**+/-286**	**4,236**	**(X)**
Management, professional, and related occupations	1,308	+/-246	30.9%	+/-5.0
Service occupations	540	+/-162	12.7%	+/-3.8
Sales and office occupations	993	+/-218	23.4%	+/-5.4
Farming, fishing, and forestry occupations	0	+/-119	0.0%	+/-0.8
Construction, extraction, maintenance, and repair occupations	602	+/-195	14.2%	+/-4.5
Production, transportation, and material moving occupations	793	+/-204	18.7%	+/-4.5

Selected Economic Characteristics	Estimate	Margin of Error	Percent	Margin of Error
INDUSTRY				
Civilian employed population 16 years and over	**4,236**	**+/-286**	**4,236**	**(X)**
Agriculture, forestry, fishing and hunting, and mining	0	+/-119	0.0%	+/-0.8
Construction	465	+/-147	11.0%	+/-3.6
Manufacturing	699	+/-208	16.5%	+/-4.6
Wholesale trade	103	+/-58	2.4%	+/-1.4
Retail trade	469	+/-183	11.1%	+/-4.3
Transportation and warehousing, and utilities	296	+/-143	7.0%	+/-3.3
Information	85	+/-56	2.0%	+/-1.3
Finance and insurance, and real estate and rental and leasing	214	+/-90	5.1%	+/-2.1
Professional, scientific, and management, and administrative and waste management services	315	+/-105	7.4%	+/-2.5
Educational services, and health care and social assistance	859	+/-206	20.3%	+/-4.6
Arts, entertainment, and recreation, and accommodation and food services	302	+/-124	7.1%	+/-2.8
Other services, except public administration	235	+/-115	5.5%	+/-2.7
Public administration	194	+/-98	4.6%	+/-2.3
CLASS OF WORKER				
Civilian employed population 16 years and over	**4,236**	**+/-286**	**4,236**	**(X)**
Private wage and salary workers	3,416	+/-279	80.6%	+/-4.4
Government workers	468	+/-155	11.0%	+/-3.6
Self-employed in own not incorporated business workers	297	+/-114	7.0%	+/-2.6
Unpaid family workers	55	+/-65	1.3%	+/-1.5
INCOME AND BENEFITS (IN 2009 INFLATION-ADJUSTED DOLLARS)				
Total households	**3,692**	**+/-237**	**3,692**	**(X)**
Less than $10,000	294	+/-127	8.0%	+/-3.2
$10,000 to $14,999	138	+/-71	3.7%	+/-1.9
$15,000 to $24,999	652	+/-177	17.7%	+/-4.6
$25,000 to $34,999	543	+/-154	14.7%	+/-3.9
$35,000 to $49,999	631	+/-180	17.1%	+/-4.8
$50,000 to $74,999	871	+/-170	23.6%	+/-4.8
$75,000 to $99,999	270	+/-100	7.3%	+/-2.8
$100,000 to $149,999	286	+/-104	7.7%	+/-2.7
$150,000 to $199,999	7	+/-12	0.2%	+/-0.3
$200,000 or more	0	+/-119	0.0%	+/-0.9
Median household income (dollars)	42,198	+/-6,475	(X)	(X)
Mean household income (dollars)	46,391	+/-3,088	(X)	(X)
With earnings	2,937	+/-207	79.6%	+/-3.0
Mean earnings (dollars)	48,281	+/-3,611	(X)	(X)
With Social Security	995	+/-148	27.0%	+/-3.8
Mean Social Security income (dollars)	12,545	+/-1,405	(X)	(X)
With retirement income	627	+/-116	17.0%	+/-3.3
Mean retirement income (dollars)	14,928	+/-2,544	(X)	(X)
With Supplemental Security Income	121	+/-103	3.3%	+/-2.8
Mean Supplemental Security Income (dollars)	8,493	+/-1,764	(X)	(X)
With cash public assistance income	111	+/-91	3.0%	+/-2.5
Mean cash public assistance income (dollars)	1,554	+/-1,175	(X)	(X)
With Food Stamp/SNAP benefits in the past 12 months	197	+/-112	5.3%	+/-3.0
Families	**1,945**	**+/-137**	**1,945**	**(X)**
Less than $10,000	57	+/-46	2.9%	+/-2.4
$10,000 to $14,999	10	+/-21	0.5%	+/-1.1
$15,000 to $24,999	327	+/-120	16.8%	+/-5.7
$25,000 to $34,999	231	+/-109	11.9%	+/-5.4
$35,000 to $49,999	233	+/-97	12.0%	+/-5.1
$50,000 to $74,999	627	+/-139	32.2%	+/-7.0
$75,000 to $99,999	239	+/-97	12.3%	+/-5.0
$100,000 to $149,999	214	+/-92	11.0%	+/-4.7
$150,000 to $199,999	7	+/-12	0.4%	+/-0.6
$200,000 or more	0	+/-119	0.0%	+/-1.7
Median family income (dollars)	53,360	+/-4,963	(X)	(X)
Mean family income (dollars)	56,480	+/-5,068	(X)	(X)

Selected Economic Characteristics	Estimate	Margin of Error	Percent	Margin of Error
Per capita income (dollars)	21,367	+/-1,433	(X)	(X)
Nonfamily households	**1,747**	**+/-308**	**1,747**	**(X)**
Median nonfamily income (dollars)	26,834	+/-3,805	(X)	(X)
Mean nonfamily income (dollars)	32,636	+/-3,715	(X)	(X)
Median earnings for workers (dollars)	28,984	+/-4,057	(X)	(X)
Median earnings for male full-time, year-round workers (dollars)	38,719	+/-4,075	(X)	(X)
Median earnings for female full-time, year-round workers (dollars)	33,250	+/-5,558	(X)	(X)
HEALTH INSURANCE COVERAGE				
Civilian Noninstitutionalized Population	**(X)**	**(X)**	**(X)**	**(X)**
With health insurance coverage	(X)	(X)	(X)	(X)
With private health insurance coverage	(X)	(X)	(X)	(X)
With public health coverage	(X)	(X)	(X)	(X)
No health insurance coverage	(X)	(X)	(X)	(X)
Civilian Noninstitutionalized Population Under 18 years	**(X)**	**(X)**	**(X)**	**(X)**
No health insurance coverage	(X)	(X)	(X)	(X)
PERCENTAGE OF FAMILIES AND PEOPLE WHOSE INCOME IN THE PAST 12 MONTHS IS BELOW THE POVERTY LEVEL				
All families	4.6%	+/-3.4	(X)	(X)
With related children under 18 years	6.2%	+/-5.7	(X)	(X)
With related children under 5 years only	2.4%	+/-4.9	(X)	(X)
Married couple families	3.0%	+/-2.8	(X)	(X)
With related children under 18 years	4.4%	+/-5.3	(X)	(X)
With related children under 5 years only	0.0%	+/-12.2	(X)	(X)
Families with female householder, no husband present	4.1%	+/-6.7	(X)	(X)
With related children under 18 years	7.2%	+/-12.4	(X)	(X)
With related children under 5 years only	0.0%	+/-29.4	(X)	(X)
All people	7.6%	+/-3.2	(X)	(X)
Under 18 years	5.4%	+/-5.6	(X)	(X)
Related children under 18 years	5.4%	+/-5.6	(X)	(X)
Related children under 5 years	4.2%	+/-5.7	(X)	(X)
Related children 5 to 17 years	6.5%	+/-6.3	(X)	(X)
18 years and over	8.2%	+/-3.0	(X)	(X)
18 to 64 years	7.0%	+/-3.1	(X)	(X)
65 years and over	14.6%	+/-8.1	(X)	(X)
People in families	4.4%	+/-3.3	(X)	(X)
Unrelated individuals 15 years and over	16.2%	+/-5.1	(X)	(X)

Source: U.S. Census Bureau, 2005-2009 American Community Survey

Data are based on a sample and are subject to sampling variability. The degree of uncertainty for an estimate arising from sampling variability is represented through the use of a margin of error. The value shown here is the 90 percent margin of error. The margin of error can be interpreted roughly as providing a 90 percent probability that the interval defined by the estimate minus the margin of error and the estimate plus the margin of error (the lower and upper confidence bounds) contains the true value. In addition to sampling variability, the ACS estimates are subject to nonsampling error (for a discussion of nonsampling variability, see Accuracy of the Data). The effect of nonsampling error is not represented in these tables.

Notes:
·Employment and unemployment estimates may vary from the official labor force data released by the Bureau of Labor Statistics because of differences in survey design and data collection. For guidance on differences in employment and unemployment estimates from different sources go to Labor Force Guidance.
·Workers include members of the Armed Forces and civilians who were at work last week.
·Occupation codes are 4-digit codes and are based on Standard Occupational Classification 2000.
·Industry codes are 4-digit codes and are based on the North American Industry Classification System 2002 and 2007. The 2005, 2006 and 2007 ACS data are coded using NAICS 2002 while the 2008 and 2009 ACS data use NAICS 2007 codes. Categories that differ between 2002 and 2007 NAICS are aggregated so that the 5 years of data are consistent in display and reflect the NAICS 2007 codes. The Industry categories adhere to the guidelines issued in Clarification Memorandum No. 2, "NAICS Alternate Aggregation Structure for Use By U.S. Statistical Agencies," issued by the Office of Management and Budget.
·Selected earnings and income data are not available for certain geographic areas due to problems with group quarters data collection and imputation. See the ACS User Notes for details.
·Logical coverage edits applying a rules-based assignment of Medicaid, Medicare and military health coverage were added in 2009 -- please see http://www.census.gov/hhes/www/hlthins/publications/coverage_edits_final.pdf for more details.
·While the 2005-2009 American Community Survey (ACS) data generally reflect the November 2008 Office of Management and Budget (OMB) definitions of metropolitan and micropolitan statistical areas; in certain instances the names, codes, and boundaries of the principal cities shown in ACS tables may differ from the OMB definitions due to differences in the effective dates of the geographic entities.
·Estimates of urban and rural population, housing units, and characteristics reflect boundaries of urban areas defined based on Census 2000 data. Boundaries for urban areas have not been updated since Census 2000. As a result, data for urban and rural areas from the ACS do not necessarily reflect the results of ongoing urbanization.

Explanation of Symbols:
1. An '**' entry in the margin of error column indicates that either no sample observations or too few sample observations were available to compute a standard error and thus the margin of error. A statistical test is not appropriate.
2. An '-' entry in the estimate column indicates that either no sample observations or too few sample observations were available to compute an estimate, or a ratio of medians cannot be calculated because one or both of the median estimates falls in the lowest interval or upper interval of an open-ended distribution.
3. An '-' following a median estimate means the median falls in the lowest interval of an open-ended distribution.
4. An '+' following a median estimate means the median falls in the upper interval of an open-ended distribution.
5. An '***' entry in the margin of error column indicates that the median falls in the lowest interval or upper interval of an open-ended distribution. A statistical test is not appropriate.
6. An '*****' entry in the margin of error column indicates that the estimate is controlled. A statistical test for sampling variability is not appropriate.
7. An 'N' entry in the estimate and margin of error columns indicates that data for this geographic area cannot be displayed because the number of sample cases is too small.
8. An '(X)' means that the estimate is not applicable or not available.

The letters PDF or symbol indicate a document is in the Portable Document Format (PDF). To view the file you will need the Adobe® Acrobat® Reader, which is available for **free** from the Adobe web site.

U.S. Census Bureau
American FactFinder

Cheviot city, Hamilton County, Ohio

Selected Economic Characteristics: 2005-2009

Data Set: **2005-2009 American Community Survey 5-Year Estimates**
Survey: **American Community Survey**

NOTE. Although the American Community Survey (ACS) produces population, demographic and housing unit estimates, it is the Census Bureau's Population Estimates Program that produces and disseminates the official estimates of the population for the nation, states, counties, cities and towns and estimates of housing units for states and counties.

For more information on confidentiality protection, sampling error, nonsampling error, and definitions, see Survey Methodology.

Selected Economic Characteristics	Estimate	Margin of Error	Percent	Margin of Error
EMPLOYMENT STATUS				
Population 16 years and over	**6,670**	**+/-187**	**6,670**	**(X)**
In labor force	4,630	+/-282	69.4%	+/-4.3
Civilian labor force	4,610	+/-278	69.1%	+/-4.3
Employed	4,236	+/-286	63.5%	+/-4.4
Unemployed	374	+/-127	5.6%	+/-1.9
Armed Forces	20	+/-29	0.3%	+/-0.4
Not in labor force	2,040	+/-308	30.6%	+/-4.3
Civilian labor force	**4,610**	**+/-278**	**4,610**	**(X)**
Percent Unemployed	8.1%	+/-2.7	(X)	(X)
Females 16 years and over	**3,362**	**+/-183**	**3,362**	**(X)**
In labor force	2,259	+/-219	67.2%	+/-5.7
Civilian labor force	2,259	+/-219	67.2%	+/-5.7
Employed	2,091	+/-208	62.2%	+/-5.5
Own children under 6 years	**945**	**+/-212**	**945**	**(X)**
All parents in family in labor force	775	+/-194	82.0%	+/-10.3
Own children 6 to 17 years	**840**	**+/-197**	**840**	**(X)**
All parents in family in labor force	565	+/-221	67.3%	+/-16.9
COMMUTING TO WORK				
Workers 16 years and over	**4,105**	**+/-322**	**4,105**	**(X)**
Car, truck, or van -- drove alone	3,411	+/-308	83.1%	+/-4.3
Car, truck, or van -- carpooled	369	+/-151	9.0%	+/-3.6
Public transportation (excluding taxicab)	132	+/-81	3.2%	+/-1.9
Walked	31	+/-38	0.8%	+/-0.9
Other means	42	+/-44	1.0%	+/-1.1
Worked at home	120	+/-71	2.9%	+/-1.7
Mean travel time to work (minutes)	24.0	+/-2.7	(X)	(X)
OCCUPATION				
Civilian employed population 16 years and over	**4,236**	**+/-286**	**4,236**	**(X)**
Management, professional, and related occupations	1,308	+/-246	30.9%	+/-5.0
Service occupations	540	+/-162	12.7%	+/-3.8
Sales and office occupations	993	+/-218	23.4%	+/-5.4
Farming, fishing, and forestry occupations	0	+/-119	0.0%	+/-0.8
Construction, extraction, maintenance, and repair occupations	602	+/-195	14.2%	+/-4.5
Production, transportation, and material moving occupations	793	+/-204	18.7%	+/-4.5

Selected Economic Characteristics	Estimate	Margin of Error	Percent	Margin of Error
INDUSTRY				
Civilian employed population 16 years and over	**4,236**	**+/-286**	**4,236**	**(X)**
Agriculture, forestry, fishing and hunting, and mining	0	+/-119	0.0%	+/-0.8
Construction	465	+/-147	11.0%	+/-3.6
Manufacturing	699	+/-208	16.5%	+/-4.6
Wholesale trade	103	+/-58	2.4%	+/-1.4
Retail trade	469	+/-183	11.1%	+/-4.3
Transportation and warehousing, and utilities	296	+/-143	7.0%	+/-3.3
Information	85	+/-56	2.0%	+/-1.3
Finance and insurance, and real estate and rental and leasing	214	+/-90	5.1%	+/-2.1
Professional, scientific, and management, and administrative and waste management services	315	+/-105	7.4%	+/-2.5
Educational services, and health care and social assistance	859	+/-206	20.3%	+/-4.6
Arts, entertainment, and recreation, and accommodation and food services	302	+/-124	7.1%	+/-2.8
Other services, except public administration	235	+/-115	5.5%	+/-2.7
Public administration	194	+/-98	4.6%	+/-2.3
CLASS OF WORKER				
Civilian employed population 16 years and over	**4,236**	**+/-286**	**4,236**	**(X)**
Private wage and salary workers	3,416	+/-279	80.6%	+/-4.4
Government workers	468	+/-155	11.0%	+/-3.6
Self-employed in own not incorporated business workers	297	+/-114	7.0%	+/-2.6
Unpaid family workers	55	+/-65	1.3%	+/-1.5
INCOME AND BENEFITS (IN 2009 INFLATION-ADJUSTED DOLLARS)				
Total households	**3,692**	**+/-237**	**3,692**	**(X)**
Less than $10,000	294	+/-127	8.0%	+/-3.2
$10,000 to $14,999	138	+/-71	3.7%	+/-1.9
$15,000 to $24,999	652	+/-177	17.7%	+/-4.6
$25,000 to $34,999	543	+/-154	14.7%	+/-3.9
$35,000 to $49,999	631	+/-180	17.1%	+/-4.8
$50,000 to $74,999	871	+/-170	23.6%	+/-4.8
$75,000 to $99,999	270	+/-100	7.3%	+/-2.8
$100,000 to $149,999	286	+/-104	7.7%	+/-2.7
$150,000 to $199,999	7	+/-12	0.2%	+/-0.3
$200,000 or more	0	+/-119	0.0%	+/-0.9
Median household income (dollars)	42,198	+/-6,475	(X)	(X)
Mean household income (dollars)	46,391	+/-3,088	(X)	(X)
With earnings	2,937	+/-207	79.6%	+/-3.0
Mean earnings (dollars)	48,281	+/-3,611	(X)	(X)
With Social Security	995	+/-148	27.0%	+/-3.8
Mean Social Security income (dollars)	12,545	+/-1,405	(X)	(X)
With retirement income	627	+/-116	17.0%	+/-3.3
Mean retirement income (dollars)	14,928	+/-2,544	(X)	(X)
With Supplemental Security Income	121	+/-103	3.3%	+/-2.8
Mean Supplemental Security Income (dollars)	8,493	+/-1,764	(X)	(X)
With cash public assistance income	111	+/-91	3.0%	+/-2.5
Mean cash public assistance income (dollars)	1,554	+/-1,175	(X)	(X)
With Food Stamp/SNAP benefits in the past 12 months	197	+/-112	5.3%	+/-3.0
Families	**1,945**	**+/-137**	**1,945**	**(X)**
Less than $10,000	57	+/-46	2.9%	+/-2.4
$10,000 to $14,999	10	+/-21	0.5%	+/-1.1
$15,000 to $24,999	327	+/-120	16.8%	+/-5.7
$25,000 to $34,999	231	+/-109	11.9%	+/-5.4
$35,000 to $49,999	233	+/-97	12.0%	+/-5.1
$50,000 to $74,999	627	+/-139	32.2%	+/-7.0
$75,000 to $99,999	239	+/-97	12.3%	+/-5.0
$100,000 to $149,999	214	+/-92	11.0%	+/-4.7
$150,000 to $199,999	7	+/-12	0.4%	+/-0.6
$200,000 or more	0	+/-119	0.0%	+/-1.7
Median family income (dollars)	53,360	+/-4,963	(X)	(X)
Mean family income (dollars)	56,480	+/-5,068	(X)	(X)

Selected Economic Characteristics	Estimate	Margin of Error	Percent	Margin of Error
Per capita income (dollars)	21,367	+/-1,433	(X)	(X)
Nonfamily households	**1,747**	**+/-308**	**1,747**	**(X)**
Median nonfamily income (dollars)	26,834	+/-3,805	(X)	(X)
Mean nonfamily income (dollars)	32,636	+/-3,715	(X)	(X)
Median earnings for workers (dollars)	28,984	+/-4,057	(X)	(X)
Median earnings for male full-time, year-round workers (dollars)	38,719	+/-4,075	(X)	(X)
Median earnings for female full-time, year-round workers (dollars)	33,250	+/-5,558	(X)	(X)
HEALTH INSURANCE COVERAGE				
Civilian Noninstitutionalized Population	**(X)**	**(X)**	**(X)**	**(X)**
With health insurance coverage	(X)	(X)	(X)	(X)
With private health insurance coverage	(X)	(X)	(X)	(X)
With public health coverage	(X)	(X)	(X)	(X)
No health insurance coverage	(X)	(X)	(X)	(X)
Civilian Noninstitutionalized Population Under 18 years	**(X)**	**(X)**	**(X)**	**(X)**
No health insurance coverage	(X)	(X)	(X)	(X)
PERCENTAGE OF FAMILIES AND PEOPLE WHOSE INCOME IN THE PAST 12 MONTHS IS BELOW THE POVERTY LEVEL				
All families	4.6%	+/-3.4	(X)	(X)
With related children under 18 years	6.2%	+/-5.7	(X)	(X)
With related children under 5 years only	2.4%	+/-4.9	(X)	(X)
Married couple families	3.0%	+/-2.8	(X)	(X)
With related children under 18 years	4.4%	+/-5.3	(X)	(X)
With related children under 5 years only	0.0%	+/-12.2	(X)	(X)
Families with female householder, no husband present	4.1%	+/-6.7	(X)	(X)
With related children under 18 years	7.2%	+/-12.4	(X)	(X)
With related children under 5 years only	0.0%	+/-29.4	(X)	(X)
All people	7.6%	+/-3.2	(X)	(X)
Under 18 years	5.4%	+/-5.6	(X)	(X)
Related children under 18 years	5.4%	+/-5.6	(X)	(X)
Related children under 5 years	4.2%	+/-5.7	(X)	(X)
Related children 5 to 17 years	6.5%	+/-6.3	(X)	(X)
18 years and over	8.2%	+/-3.0	(X)	(X)
18 to 64 years	7.0%	+/-3.1	(X)	(X)
65 years and over	14.6%	+/-8.1	(X)	(X)
People in families	4.4%	+/-3.3	(X)	(X)
Unrelated individuals 15 years and over	16.2%	+/-5.1	(X)	(X)

Source: U.S. Census Bureau, 2005-2009 American Community Survey

Data are based on a sample and are subject to sampling variability. The degree of uncertainty for an estimate arising from sampling variability is represented through the use of a margin of error. The value shown here is the 90 percent margin of error. The margin of error can be interpreted roughly as providing a 90 percent probability that the interval defined by the estimate minus the margin of error and the estimate plus the margin of error (the lower and upper confidence bounds) contains the true value. In addition to sampling variability, the ACS estimates are subject to nonsampling error (for a discussion of nonsampling variability, see Accuracy of the Data). The effect of nonsampling error is not represented in these tables.

Notes:
·Employment and unemployment estimates may vary from the official labor force data released by the Bureau of Labor Statistics because of differences in survey design and data collection. For guidance on differences in employment and unemployment estimates from different sources go to Labor Force Guidance.
·Workers include members of the Armed Forces and civilians who were at work last week.
·Occupation codes are 4-digit codes and are based on Standard Occupational Classification 2000.
·Industry codes are 4-digit codes and are based on the North American Industry Classification System 2002 and 2007. The 2005, 2006 and 2007 ACS data are coded using NAICS 2002 while the 2008 and 2009 ACS data use NAICS 2007 codes. Categories that differ between 2002 and 2007 NAICS are aggregated so that the 5 years of data are consistent in display and reflect the NAICS 2007 codes. The Industry categories adhere to the guidelines issued in Clarification Memorandum No. 2, "NAICS Alternate Aggregation Structure for Use By U.S. Statistical Agencies," issued by the Office of Management and Budget.
·Selected earnings and income data are not available for certain geographic areas due to problems with group quarters data collection and imputation. See the ACS User Notes for details.
·Logical coverage edits applying a rules-based assignment of Medicaid, Medicare and military health coverage were added in 2009 -- please see http://www.census.gov/hhes/www/hlthins/publications/coverage_edits_final.pdf for more details.
·While the 2005-2009 American Community Survey (ACS) data generally reflect the November 2008 Office of Management and Budget (OMB) definitions of metropolitan and micropolitan statistical areas; in certain instances the names, codes, and boundaries of the principal cities shown in ACS tables may differ from the OMB definitions due to differences in the effective dates of the geographic entities.
·Estimates of urban and rural population, housing units, and characteristics reflect boundaries of urban areas defined based on Census 2000 data. Boundaries for urban areas have not been updated since Census 2000. As a result, data for urban and rural areas from the ACS do not necessarily reflect the results of ongoing urbanization.

Explanation of Symbols:
1. An '**' entry in the margin of error column indicates that either no sample observations or too few sample observations were available to compute a standard error and thus the margin of error. A statistical test is not appropriate.
2. An '-' entry in the estimate column indicates that either no sample observations or too few sample observations were available to compute an estimate, or a ratio of medians cannot be calculated because one or both of the median estimates falls in the lowest interval or upper interval of an open-ended distribution.
3. An '-' following a median estimate means the median falls in the lowest interval of an open-ended distribution.
4. An '+' following a median estimate means the median falls in the upper interval of an open-ended distribution.
5. An '***' entry in the margin of error column indicates that the median falls in the lowest interval or upper interval of an open-ended distribution. A statistical test is not appropriate.
6. An '*****' entry in the margin of error column indicates that the estimate is controlled. A statistical test for sampling variability is not appropriate.
7. An 'N' entry in the estimate and margin of error columns indicates that data for this geographic area cannot be displayed because the number of sample cases is too small.
8. An '(X)' means that the estimate is not applicable or not available.

The letters PDF or symbol indicate a document is in the Portable Document Format (PDF). To view the file you will need the Adobe® Acrobat® Reader, which is available for **free** from the Adobe web site.

U.S. Census Bureau
American FactFinder

Cheviot city, Hamilton County, Ohio

Selected Housing Characteristics: 2005-2009

Data Set: **2005-2009 American Community Survey 5-Year Estimates**
Survey: **American Community Survey**

NOTE. Although the American Community Survey (ACS) produces population, demographic and housing unit estimates, it is the Census Bureau's Population Estimates Program that produces and disseminates the official estimates of the population for the nation, states, counties, cities and towns and estimates of housing units for states and counties.

For more information on confidentiality protection, sampling error, nonsampling error, and definitions, see Survey Methodology.

Selected Housing Characteristics	Estimate	Margin of Error	Percent	Margin of Error
HOUSING OCCUPANCY				
Total housing units	**4,029**	**+/-293**	**4,029**	**(X)**
Occupied housing units	3,692	+/-237	91.6%	+/-4.0
Vacant housing units	337	+/-172	8.4%	+/-4.0
Homeowner vacancy rate	4.5	+/-4.7	(X)	(X)
Rental vacancy rate	3.6	+/-5.7	(X)	(X)
UNITS IN STRUCTURE				
Total housing units	**4,029**	**+/-293**	**4,029**	**(X)**
1-unit, detached	2,395	+/-216	59.4%	+/-4.1
1-unit, attached	23	+/-27	0.6%	+/-0.7
2 units	332	+/-121	8.2%	+/-2.9
3 or 4 units	339	+/-142	8.4%	+/-3.5
5 to 9 units	255	+/-102	6.3%	+/-2.5
10 to 19 units	584	+/-143	14.5%	+/-3.2
20 or more units	91	+/-56	2.3%	+/-1.4
Mobile home	10	+/-15	0.2%	+/-0.4
Boat, RV, van, etc.	0	+/-119	0.0%	+/-0.8
YEAR STRUCTURE BUILT				
Total housing units	**4,029**	**+/-293**	**4,029**	**(X)**
Built 2005 or later	0	+/-119	0.0%	+/-0.8
Built 2000 to 2004	0	+/-119	0.0%	+/-0.8
Built 1990 to 1999	17	+/-22	0.4%	+/-0.5
Built 1980 to 1989	106	+/-65	2.6%	+/-1.6
Built 1970 to 1979	199	+/-93	4.9%	+/-2.2
Built 1960 to 1969	646	+/-191	16.0%	+/-4.3
Built 1950 to 1959	699	+/-180	17.3%	+/-4.0
Built 1940 to 1949	527	+/-166	13.1%	+/-4.0
Built 1939 or earlier	1,835	+/-194	45.5%	+/-5.2
ROOMS				
Total housing units	**4,029**	**+/-293**	**4,029**	**(X)**
1 room	0	+/-119	0.0%	+/-0.8
2 rooms	179	+/-106	4.4%	+/-2.5
3 rooms	536	+/-171	13.3%	+/-3.9
4 rooms	713	+/-172	17.7%	+/-4.1
5 rooms	659	+/-162	16.4%	+/-3.8
6 rooms	1,047	+/-212	26.0%	+/-4.7
7 rooms	532	+/-145	13.2%	+/-3.7
8 rooms	182	+/-78	4.5%	+/-1.9
9 rooms or more	181	+/-89	4.5%	+/-2.3

Selected Housing Characteristics	Estimate	Margin of Error	Percent	Margin of Error
Median rooms	5.4	+/-0.2	(X)	(X)
BEDROOMS				
Total housing units	**4,029**	**+/-293**	**4,029**	**(X)**
No bedroom	0	+/-119	0.0%	+/-0.8
1 bedroom	784	+/-180	19.5%	+/-3.9
2 bedrooms	1,539	+/-268	38.2%	+/-5.8
3 bedrooms	1,295	+/-186	32.1%	+/-4.4
4 bedrooms	287	+/-98	7.1%	+/-2.5
5 or more bedrooms	124	+/-79	3.1%	+/-2.0
HOUSING TENURE				
Occupied housing units	**3,692**	**+/-237**	**3,692**	**(X)**
Owner-occupied	2,395	+/-199	64.9%	+/-4.5
Renter-occupied	1,297	+/-202	35.1%	+/-4.5
Average household size of owner-occupied unit	2.47	+/-0.17	(X)	(X)
Average household size of renter-occupied unit	1.88	+/-0.28	(X)	(X)
YEAR HOUSEHOLDER MOVED INTO UNIT				
Occupied housing units	**3,692**	**+/-237**	**3,692**	**(X)**
Moved in 2005 or later	1,082	+/-199	29.3%	+/-4.7
Moved in 2000 to 2004	842	+/-159	22.8%	+/-4.0
Moved in 1990 to 1999	720	+/-151	19.5%	+/-3.9
Moved in 1980 to 1989	358	+/-120	9.7%	+/-3.3
Moved in 1970 to 1979	345	+/-107	9.3%	+/-2.8
Moved in 1969 or earlier	345	+/-84	9.3%	+/-2.3
VEHICLES AVAILABLE				
Occupied housing units	**3,692**	**+/-237**	**3,692**	**(X)**
No vehicles available	272	+/-115	7.4%	+/-3.0
1 vehicle available	1,566	+/-229	42.4%	+/-5.0
2 vehicles available	1,258	+/-217	34.1%	+/-5.6
3 or more vehicles available	596	+/-178	16.1%	+/-5.0
HOUSE HEATING FUEL				
Occupied housing units	**3,692**	**+/-237**	**3,692**	**(X)**
Utility gas	3,024	+/-221	81.9%	+/-3.6
Bottled, tank, or LP gas	7	+/-11	0.2%	+/-0.3
Electricity	601	+/-135	16.3%	+/-3.4
Fuel oil, kerosene, etc.	0	+/-119	0.0%	+/-0.9
Coal or coke	0	+/-119	0.0%	+/-0.9
Wood	0	+/-119	0.0%	+/-0.9
Solar energy	0	+/-119	0.0%	+/-0.9
Other fuel	16	+/-24	0.4%	+/-0.7
No fuel used	44	+/-40	1.2%	+/-1.1
SELECTED CHARACTERISTICS				
Occupied housing units	**3,692**	**+/-237**	**3,692**	**(X)**
Lacking complete plumbing facilities	0	+/-119	0.0%	+/-0.9
Lacking complete kitchen facilities	0	+/-119	0.0%	+/-0.9
No telephone service available	258	+/-155	7.0%	+/-4.1
OCCUPANTS PER ROOM				
Occupied housing units	**3,692**	**+/-237**	**3,692**	**(X)**
1.00 or less	3,667	+/-240	99.3%	+/-0.8
1.01 to 1.50	25	+/-30	0.7%	+/-0.8
1.51 or more	0	+/-119	0.0%	+/-0.9
VALUE				
Owner-occupied units	**2,395**	**+/-199**	**2,395**	**(X)**
Less than $50,000	63	+/-47	2.6%	+/-1.9
$50,000 to $99,999	917	+/-175	38.3%	+/-6.0
$100,000 to $149,999	1,274	+/-169	53.2%	+/-6.6
$150,000 to $199,999	141	+/-56	5.9%	+/-2.3
$200,000 to $299,999	0	+/-119	0.0%	+/-1.3

Selected Housing Characteristics	Estimate	Margin of Error	Percent	Margin of Error
$300,000 to $499,999	0	+/-119	0.0%	+/-1.3
$500,000 to $999,999	0	+/-119	0.0%	+/-1.3
$1,000,000 or more	0	+/-119	0.0%	+/-1.3
Median (dollars)	105,900	+/-3,411	(X)	(X)
MORTGAGE STATUS				
Owner-occupied units	**2,395**	**+/-199**	**2,395**	**(X)**
Housing units with a mortgage	1,791	+/-197	74.8%	+/-4.3
Housing units without a mortgage	604	+/-106	25.2%	+/-4.3
SELECTED MONTHLY OWNER COSTS (SMOC)				
Housing units with a mortgage	**1,791**	**+/-197**	**1,791**	**(X)**
Less than $300	13	+/-21	0.7%	+/-1.2
$300 to $499	41	+/-31	2.3%	+/-1.7
$500 to $699	113	+/-62	6.3%	+/-3.3
$700 to $999	563	+/-154	31.4%	+/-7.7
$1,000 to $1,499	907	+/-168	50.6%	+/-8.3
$1,500 to $1,999	113	+/-62	6.3%	+/-3.4
$2,000 or more	41	+/-38	2.3%	+/-2.1
Median (dollars)	1,083	+/-65	(X)	(X)
Housing units without a mortgage	**604**	**+/-106**	**604**	**(X)**
Less than $100	0	+/-119	0.0%	+/-5.2
$100 to $199	0	+/-119	0.0%	+/-5.2
$200 to $299	55	+/-44	9.1%	+/-7.2
$300 to $399	169	+/-81	28.0%	+/-11.4
$400 or more	380	+/-84	62.9%	+/-11.0
Median (dollars)	440	+/-30	(X)	(X)
SELECTED MONTHLY OWNER COSTS AS A PERCENTAGE OF HOUSEHOLD INCOME (SMOCAPI)				
Housing units with a mortgage (excluding units where SMOCAPI cannot be computed)	**1,791**	**+/-197**	**1,791**	**(X)**
Less than 20.0 percent	531	+/-134	29.6%	+/-7.0
20.0 to 24.9 percent	455	+/-136	25.4%	+/-7.1
25.0 to 29.9 percent	171	+/-98	9.5%	+/-5.3
30.0 to 34.9 percent	147	+/-86	8.2%	+/-4.7
35.0 percent or more	487	+/-133	27.2%	+/-6.8
Not computed	0	+/-119	(X)	(X)
Housing unit without a mortgage (excluding units where SMOCAPI cannot be computed)	**595**	**+/-105**	**595**	**(X)**
Less than 10.0 percent	169	+/-68	28.4%	+/-10.0
10.0 to 14.9 percent	102	+/-59	17.1%	+/-9.4
15.0 to 19.9 percent	90	+/-46	15.1%	+/-7.8
20.0 to 24.9 percent	46	+/-35	7.7%	+/-5.7
25.0 to 29.9 percent	46	+/-30	7.7%	+/-5.3
30.0 to 34.9 percent	0	+/-119	0.0%	+/-5.3
35.0 percent or more	142	+/-73	23.9%	+/-10.9
Not computed	9	+/-13	(X)	(X)
GROSS RENT				
Occupied units paying rent	**1,285**	**+/-201**	**1,285**	**(X)**
Less than $200	0	+/-119	0.0%	+/-2.5
$200 to $299	2	+/-5	0.2%	+/-0.4
$300 to $499	449	+/-126	34.9%	+/-9.0
$500 to $749	610	+/-157	47.5%	+/-9.2
$750 to $999	96	+/-67	7.5%	+/-5.2
$1,000 to $1,499	128	+/-83	10.0%	+/-6.1
$1,500 or more	0	+/-119	0.0%	+/-2.5
Median (dollars)	596	+/-37	(X)	(X)
No rent paid	12	+/-19	(X)	(X)
GROSS RENT AS A PERCENTAGE OF HOUSEHOLD INCOME (GRAPI)				
Occupied units paying rent (excluding units where GRAPI cannot be computed)	**1,285**	**+/-201**	**1,285**	**(X)**
Less than 15.0 percent	145	+/-69	11.3%	+/-5.5

Selected Housing Characteristics	Estimate	Margin of Error	Percent	Margin of Error
15.0 to 19.9 percent	237	+/-119	18.4%	+/-9.5
20.0 to 24.9 percent	150	+/-90	11.7%	+/-7.4
25.0 to 29.9 percent	106	+/-71	8.2%	+/-5.2
30.0 to 34.9 percent	139	+/-105	10.8%	+/-8.2
35.0 percent or more	508	+/-188	39.5%	+/-11.1
Not computed	12	+/-19	(X)	(X)

Source: U.S. Census Bureau, 2005-2009 American Community Survey

Data are based on a sample and are subject to sampling variability. The degree of uncertainty for an estimate arising from sampling variability is represented through the use of a margin of error. The value shown here is the 90 percent margin of error. The margin of error can be interpreted roughly as providing a 90 percent probability that the interval defined by the estimate minus the margin of error and the estimate plus the margin of error (the lower and upper confidence bounds) contains the true value. In addition to sampling variability, the ACS estimates are subject to nonsampling error (for a discussion of nonsampling variability, see Accuracy of the Data). The effect of nonsampling error is not represented in these tables.

Notes:
·Caution should be used when comparing data for Number of Rooms between 2008 and 2009. A data collection error was identified for 2008 impacting the "1 room" category. For more information please see Errata Note #54.
·Caution should be used when comparing data for Number of Bedrooms between 2008 and 2009. A data collection error was identified for 2008 impacting the "0 bedrooms" category. For more information please see Errata Note #54.
·The 2005-2009 plumbing data for Puerto Rico will not be shown. Research indicates that the questions on plumbing facilities that were introduced in 2008 in the stateside American Community Survey and the 2008 Puerto Rico Community Survey may not have been appropriate for Puerto Rico.
·Caution should be used when comparing data for Telephone Service Availability between 2008 and 2009. A data collection error was identified for 2008 impacting the "no" category and underreporting those who did not have telephone service available. For more information please see Errata Note #53.
·Caution should be used when comparing data for Occupants per Room between 2008 and 2009. A data collection error was identified for 2008 impacting the "1 room" category. For more information please see Errata Note #54.
·In prior years, the universe included all owner-occupied units with a mortgage. It is now restricted to include only those units where SMOCAPI is computed, that is, SMOC and household income are valid values.
·In prior years, the universe included all owner-occupied units without a mortgage. It is now restricted to include only those units where SMOCAPI is computed, that is, SMOC and household income are valid values.
·In prior years, the universe included all renter-occupied units. It is now restricted to include only those units where GRAPI is computed, that is, gross rent and household Income are valid values.
·The median gross rent excludes no cash renters.
·While the 2005-2009 American Community Survey (ACS) data generally reflect the November 2008 Office of Management and Budget (OMB) definitions of metropolitan and micropolitan statistical areas; in certain instances the names, codes, and boundaries of the principal cities shown in ACS tables may differ from the OMB definitions due to differences in the effective dates of the geographic entities.
·Estimates of urban and rural population, housing units, and characteristics reflect boundaries of urban areas defined based on Census 2000 data. Boundaries for urban areas have not been updated since Census 2000. As a result, data for urban and rural areas from the ACS do not necessarily reflect the results of ongoing urbanization.

Explanation of Symbols:
1. An '**' entry in the margin of error column indicates that either no sample observations or too few sample observations were available to compute a standard error and thus the margin of error. A statistical test is not appropriate.
2. An '-' entry in the estimate column indicates that either no sample observations or too few sample observations were available to compute an estimate, or a ratio of medians cannot be calculated because one or both of the median estimates falls in the lowest interval or upper interval of an open-ended distribution.
3. An '-' following a median estimate means the median falls in the lowest interval of an open-ended distribution.
4. An '+' following a median estimate means the median falls in the upper interval of an open-ended distribution.
5. An '***' entry in the margin of error column indicates that the median falls in the lowest interval or upper interval of an open-ended distribution. A statistical test is not appropriate.
6. An '*****' entry in the margin of error column indicates that the estimate is controlled. A statistical test for sampling variability is not appropriate.
7. An 'N' entry in the estimate and margin of error columns indicates that data for this geographic area cannot be displayed because the number of sample cases is too small.
8. An '(X)' means that the estimate is not applicable or not available.

U.S. Census Bureau
American FactFinder

Cheviot city, Hamilton County, Ohio

Selected Social Characteristics in the United States: 2005-2009

Data Set: **2005-2009 American Community Survey 5-Year Estimates**
Survey: **American Community Survey**

NOTE. Although the American Community Survey (ACS) produces population, demographic and housing unit estimates, it is the Census Bureau's Population Estimates Program that produces and disseminates the official estimates of the population for the nation, states, counties, cities and towns and estimates of housing units for states and counties.

For more information on confidentiality protection, sampling error, nonsampling error, and definitions, see Survey Methodology.

Selected Social Characteristics in the United States	Estimate	Margin of Error	Percent	Margin of Error
HOUSEHOLDS BY TYPE				
Total households	**3,692**	**+/-237**	**3,692**	**(X)**
Family households (families)	1,945	+/-137	52.7%	+/-5.7
With own children under 18 years	975	+/-121	26.4%	+/-4.1
Married-couple family	1,351	+/-132	36.6%	+/-4.1
With own children under 18 years	652	+/-106	17.7%	+/-3.1
Male householder, no wife present, family	232	+/-105	6.3%	+/-3.0
With own children under 18 years	145	+/-83	3.9%	+/-2.3
Female householder, no husband present, family	362	+/-133	9.8%	+/-3.8
With own children under 18 years	178	+/-119	4.8%	+/-3.3
Nonfamily households	1,747	+/-308	47.3%	+/-5.7
Householder living alone	1,526	+/-284	41.3%	+/-5.6
65 years and over	489	+/-106	13.2%	+/-2.7
Households with one or more people under 18 years	1,091	+/-121	29.6%	+/-4.3
Households with one or more people 65 years and over	868	+/-114	23.5%	+/-2.9
Average household size	2.26	+/-0.14	(X)	(X)
Average family size	3.09	+/-0.16	(X)	(X)
RELATIONSHIP				
Population in households	**8,341**	**+/-163**	**8,341**	**(X)**
Householder	3,692	+/-237	44.3%	+/-2.7
Spouse	1,345	+/-130	16.1%	+/-1.5
Child	2,309	+/-237	27.7%	+/-2.8
Other relatives	416	+/-149	5.0%	+/-1.8
Nonrelatives	579	+/-182	6.9%	+/-2.2
Unmarried partner	312	+/-121	3.7%	+/-1.5
MARITAL STATUS				
Males 15 years and over	**3,332**	**+/-194**	**3,332**	**(X)**
Never married	1,112	+/-232	33.4%	+/-6.0
Now married, except separated	1,428	+/-149	42.9%	+/-5.1
Separated	90	+/-83	2.7%	+/-2.5
Widowed	131	+/-70	3.9%	+/-2.1
Divorced	571	+/-157	17.1%	+/-4.5
Females 15 years and over	**3,373**	**+/-186**	**3,373**	**(X)**
Never married	880	+/-190	26.1%	+/-5.2
Now married, except separated	1,449	+/-134	43.0%	+/-4.5
Separated	50	+/-51	1.5%	+/-1.5
Widowed	412	+/-109	12.2%	+/-3.2
Divorced	582	+/-184	17.3%	+/-5.1

Selected Social Characteristics in the United States	Estimate	Margin of Error	Percent	Margin of Error
FERTILITY				
Number of women 15 to 50 years old who had a birth in the past 12 months	**231**	**+/-80**	**231**	**(X)**
Unmarried women (widowed, divorced, and never married)	63	+/-55	27.3%	+/-21.4
Per 1,000 unmarried women	52	+/-44	(X)	(X)
Per 1,000 women 15 to 50 years old	109	+/-39	(X)	(X)
Per 1,000 women 15 to 19 years old	0	+/-219	(X)	(X)
Per 1,000 women 20 to 34 years old	182	+/-76	(X)	(X)
Per 1,000 women 35 to 50 years old	43	+/-43	(X)	(X)
GRANDPARENTS				
Number of grandparents living with own grandchildren under 18 years	**101**	**+/-66**	**101**	**(X)**
Responsible for grandchildren	38	+/-38	37.6%	+/-35.6
Years responsible for grandchildren				
Less than 1 year	11	+/-22	10.9%	+/-21.6
1 or 2 years	18	+/-28	17.8%	+/-28.5
3 or 4 years	0	+/-119	0.0%	+/-26.9
5 or more years	9	+/-14	8.9%	+/-13.6
Number of grandparents responsible for own grandchildren under 18 years	**38**	**+/-38**	**38**	**(X)**
Who are female	34	+/-35	89.5%	+/-22.3
Who are married	8	+/-17	21.1%	+/-43.7
SCHOOL ENROLLMENT				
Population 3 years and over enrolled in school	**1,527**	**+/-220**	**1,527**	**(X)**
Nursery school, preschool	135	+/-77	8.8%	+/-5.3
Kindergarten	120	+/-84	7.9%	+/-5.2
Elementary school (grades 1-8)	673	+/-185	44.1%	+/-9.5
High school (grades 9-12)	172	+/-77	11.3%	+/-5.3
College or graduate school	427	+/-137	28.0%	+/-7.6
EDUCATIONAL ATTAINMENT				
Population 25 years and over	**6,009**	**+/-245**	**6,009**	**(X)**
Less than 9th grade	63	+/-56	1.0%	+/-0.9
9th to 12th grade, no diploma	821	+/-218	13.7%	+/-3.4
High school graduate (includes equivalency)	2,236	+/-311	37.2%	+/-5.2
Some college, no degree	1,436	+/-258	23.9%	+/-4.3
Associate's degree	514	+/-189	8.6%	+/-3.1
Bachelor's degree	647	+/-157	10.8%	+/-2.5
Graduate or professional degree	292	+/-112	4.9%	+/-1.9
Percent high school graduate or higher	85.3%	+/-3.6	(X)	(X)
Percent bachelor's degree or higher	15.6%	+/-3.1	(X)	(X)
VETERAN STATUS				
Civilian population 18 years and over	**6,528**	**+/-181**	**6,528**	**(X)**
Civilian veterans	742	+/-161	11.4%	+/-2.4
DISABILITY STATUS OF THE CIVILIAN NONINSTITUTIONALIZED POPULATION				
Total Civilian Noninstitutionalized Population	**(X)**	**(X)**	**(X)**	**(X)**
With a disability	(X)	(X)	(X)	(X)
Under 18 years	**(X)**	**(X)**	**(X)**	**(X)**
With a disability	(X)	(X)	(X)	(X)
18 to 64 years	**(X)**	**(X)**	**(X)**	**(X)**
With a disability	(X)	(X)	(X)	(X)
65 years and over	**(X)**	**(X)**	**(X)**	**(X)**
With a disability	(X)	(X)	(X)	(X)
RESIDENCE 1 YEAR AGO				
Population 1 year and over	**8,225**	**+/-97**	**8,225**	**(X)**
Same house	7,190	+/-336	87.4%	+/-3.6
Different house in the U.S.	1,035	+/-293	12.6%	+/-3.6
Same county	828	+/-268	10.1%	+/-3.3

Selected Social Characteristics in the United States	Estimate	Margin of Error	Percent	Margin of Error
Different county	207	+/-128	2.5%	+/-1.6
Same state	89	+/-84	1.1%	+/-1.0
Different state	118	+/-99	1.4%	+/-1.2
Abroad	0	+/-119	0.0%	+/-0.4
PLACE OF BIRTH				
Total population	**8,441**	**+/-22**	**8,441**	**(X)**
Native	8,345	+/-78	98.9%	+/-0.9
Born in United States	8,325	+/-80	98.6%	+/-0.9
State of residence	7,215	+/-273	85.5%	+/-3.2
Different state	1,110	+/-273	13.2%	+/-3.2
Born in Puerto Rico, U.S. Island areas, or born abroad to American parent(s)	20	+/-22	0.2%	+/-0.3
Foreign born	96	+/-72	1.1%	+/-0.9
U.S. CITIZENSHIP STATUS				
Foreign-born population	**96**	**+/-72**	**96**	**(X)**
Naturalized U.S. citizen	72	+/-64	75.0%	+/-34.6
Not a U.S. citizen	24	+/-33	25.0%	+/-34.6
YEAR OF ENTRY				
Population born outside the United States	**116**	**+/-75**	**116**	**(X)**
Native	**20**	**+/-22**	**20**	**(X)**
Entered 2000 or later	0	+/-119	0.0%	+/-66.3
Entered before 2000	20	+/-22	100.0%	+/-66.3
Foreign born	**96**	**+/-72**	**96**	**(X)**
Entered 2000 or later	34	+/-37	35.4%	+/-38.6
Entered before 2000	62	+/-62	64.6%	+/-38.6
WORLD REGION OF BIRTH OF FOREIGN BORN				
Foreign-born population, excluding population born at sea	**96**	**+/-72**	**96**	**(X)**
Europe	26	+/-31	27.1%	+/-32.9
Asia	0	+/-119	0.0%	+/-28.0
Africa	24	+/-33	25.0%	+/-34.6
Oceania	0	+/-119	0.0%	+/-28.0
Latin America	46	+/-60	47.9%	+/-45.9
Northern America	0	+/-119	0.0%	+/-28.0
LANGUAGE SPOKEN AT HOME				
Population 5 years and over	**7,566**	**+/-211**	**7,566**	**(X)**
English only	7,401	+/-211	97.8%	+/-1.2
Language other than English	165	+/-89	2.2%	+/-1.2
Speak English less than "very well"	43	+/-41	0.6%	+/-0.5
Spanish	81	+/-58	1.1%	+/-0.8
Speak English less than "very well"	0	+/-119	0.0%	+/-0.4
Other Indo-European languages	60	+/-62	0.8%	+/-0.8
Speak English less than "very well"	19	+/-22	0.3%	+/-0.3
Asian and Pacific Islander languages	0	+/-119	0.0%	+/-0.4
Speak English less than "very well"	0	+/-119	0.0%	+/-0.4
Other languages	24	+/-33	0.3%	+/-0.4
Speak English less than "very well"	24	+/-33	0.3%	+/-0.4
ANCESTRY				
Total population	**8,441**	**+/-22**	**8,441**	**(X)**
American	300	+/-123	3.6%	+/-1.5
Arab	0	+/-119	0.0%	+/-0.4
Czech	0	+/-119	0.0%	+/-0.4
Danish	0	+/-119	0.0%	+/-0.4
Dutch	206	+/-112	2.4%	+/-1.3
English	962	+/-380	11.4%	+/-4.5
French (except Basque)	318	+/-221	3.8%	+/-2.6
French Canadian	0	+/-119	0.0%	+/-0.4
German	4,395	+/-483	52.1%	+/-5.7
Greek	16	+/-21	0.2%	+/-0.3
Hungarian	131	+/-88	1.6%	+/-1.0

Selected Social Characteristics in the United States	Estimate	Margin of Error	Percent	Margin of Error
Irish	1,664	+/-355	19.7%	+/-4.2
Italian	665	+/-234	7.9%	+/-2.8
Lithuanian	0	+/-119	0.0%	+/-0.4
Norwegian	0	+/-119	0.0%	+/-0.4
Polish	91	+/-61	1.1%	+/-0.7
Portuguese	22	+/-35	0.3%	+/-0.4
Russian	16	+/-19	0.2%	+/-0.2
Scotch-Irish	172	+/-107	2.0%	+/-1.3
Scottish	298	+/-244	3.5%	+/-2.9
Slovak	0	+/-119	0.0%	+/-0.4
Subsaharan African	92	+/-100	1.1%	+/-1.2
Swedish	0	+/-119	0.0%	+/-0.4
Swiss	0	+/-119	0.0%	+/-0.4
Ukrainian	0	+/-119	0.0%	+/-0.4
Welsh	128	+/-109	1.5%	+/-1.3
West Indian (excluding Hispanic origin groups)	0	+/-119	0.0%	+/-0.4

Source: U.S. Census Bureau, 2005-2009 American Community Survey

Data are based on a sample and are subject to sampling variability. The degree of uncertainty for an estimate arising from sampling variability is represented through the use of a margin of error. The value shown here is the 90 percent margin of error. The margin of error can be interpreted roughly as providing a 90 percent probability that the interval defined by the estimate minus the margin of error and the estimate plus the margin of error (the lower and upper confidence bounds) contains the true value. In addition to sampling variability, the ACS estimates are subject to nonsampling error (for a discussion of nonsampling variability, see Accuracy of the Data). The effect of nonsampling error is not represented in these tables.

Notes:
·Ancestry listed in this table refers to the total number of people who responded with a particular ancestry; for example, the estimate given for Russian represents the number of people who listed Russian as either their first or second ancestry. This table lists only the largest ancestry groups; see the Detailed Tables for more categories. Race and Hispanic origin groups are not included in this table because official data for those groups come from the Race and Hispanic origin questions rather than the ancestry question (see Demographic Table).
·The Census Bureau introduced a new set of disability questions in the 2008 ACS questionnaire. Because of contextual differences between the 2008-2009 disability data and disability data collected in prior years, the Census Bureau is unable to combine the 5 years of disability data in order to produce the multi-year estimate that would appear in this table. Multi-year estimates of disability status will become available once five consecutive years of data are collected. For more information about the differences between the 2008 and prior years' disability questions, see Review of Changes to the Measurement of Disability in the 2008 ACS.
·Data for year of entry of the native population reflect the year of entry into the U.S. by people who were born in Puerto Rico, U.S. Island Areas or born outside the U.S. to a U.S. citizen parent and who subsequently moved to the U.S.
·While the 2005-2009 American Community Survey (ACS) data generally reflect the November 2008 Office of Management and Budget (OMB) definitions of metropolitan and micropolitan statistical areas; in certain instances the names, codes, and boundaries of the principal cities shown in ACS tables may differ from the OMB definitions due to differences in the effective dates of the geographic entities.
·Estimates of urban and rural population, housing units, and characteristics reflect boundaries of urban areas defined based on Census 2000 data. Boundaries for urban areas have not been updated since Census 2000. As a result, data for urban and rural areas from the ACS do not necessarily reflect the results of ongoing urbanization.

Explanation of Symbols:
1. An '**' entry in the margin of error column indicates that either no sample observations or too few sample observations were available to compute a standard error and thus the margin of error. A statistical test is not appropriate.
2. An '-' entry in the estimate column indicates that either no sample observations or too few sample observations were available to compute an estimate, or a ratio of medians cannot be calculated because one or both of the median estimates falls in the lowest interval or upper interval of an open-ended distribution.
3. An '-' following a median estimate means the median falls in the lowest interval of an open-ended distribution.
4. An '+' following a median estimate means the median falls in the upper interval of an open-ended distribution.
5. An '***' entry in the margin of error column indicates that the median falls in the lowest interval or upper interval of an open-ended distribution. A statistical test is not appropriate.
6. An '*****' entry in the margin of error column indicates that the estimate is controlled. A statistical test for sampling variability is not appropriate.
7. An 'N' entry in the estimate and margin of error columns indicates that data for this geographic area cannot be displayed because the number of sample cases is too small.
8. An '(X)' means that the estimate is not applicable or not available.

The letters PDF or symbol indicate a document is in the Portable Document Format (PDF). To view the file you will need the Adobe® Acrobat® Reader, which is available for **free** from the Adobe web site.

U.S. Census Bureau
American FactFinder

Cheviot city, Hamilton County, Ohio

Population and Housing Narrative Profile: 2005-2009
Data Set: **2005-2009 American Community Survey 5-Year Estimates**
Survey: **American Community Survey**

NOTE. Although the American Community Survey (ACS) produces population, demographic and housing unit estimates, it is the Census Bureau's Population Estimates Program that produces and disseminates the official estimates of the population for the nation, states, counties, cities and towns and estimates of housing units for states and counties.

For more information on confidentiality protection, sampling error, nonsampling error, and definitions, see Survey Methodology.

HOUSEHOLDS AND FAMILIES: In 2005-2009 there were 3,700 households in Cheviot city. The average household size was 2.3 people.

Families made up 53 percent of the households in Cheviot city. This figure includes both married-couple families (37 percent) and other families (16 percent). Nonfamily households made up 47 percent of all households in Cheviot city. Most of the nonfamily households were people living alone, but some were composed of people living in households in which no one was related to the householder.

The Types of Households in Cheviot city, Hamilton County, Ohio in 2005-2009

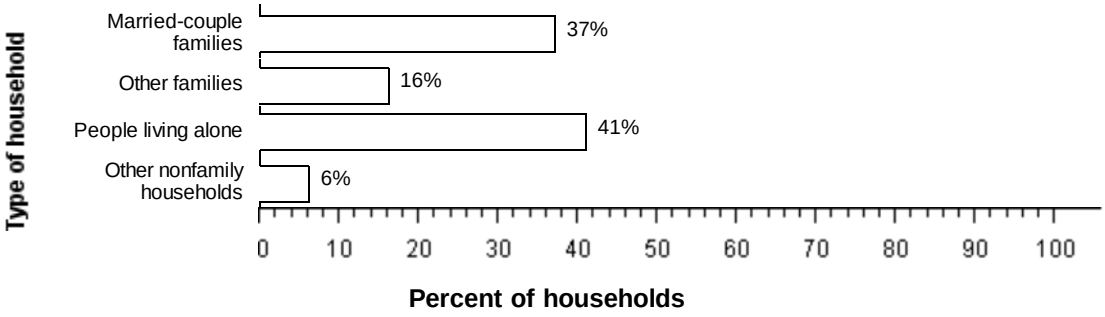

Source: American Community Survey, 2005-2009

NATIVITY AND LANGUAGE: One percent of the people living in Cheviot city in 2005-2009 were foreign born. Ninety-nine percent was native, including 85 percent who were born in Ohio.

Among people at least five years old living in Cheviot city in 2005-2009, 2 percent spoke a language other than English at home. Of those speaking a language other than English at home, 49 percent spoke Spanish and 51 percent spoke some other language; 26 percent reported that they did not speak English "very well."

GEOGRAPHIC MOBILITY: In 2005-2009, 87 percent of the people at least one year old living in Cheviot city were living in the same residence one year earlier; 10 percent had moved during the past year from another residence in the same county, 1 percent from another county in the same state, 1 percent from another state, and less than 0.5 percent from abroad.

Geographic Mobility of Residents of Cheviot city, Hamilton County, Ohio in 2005-2009

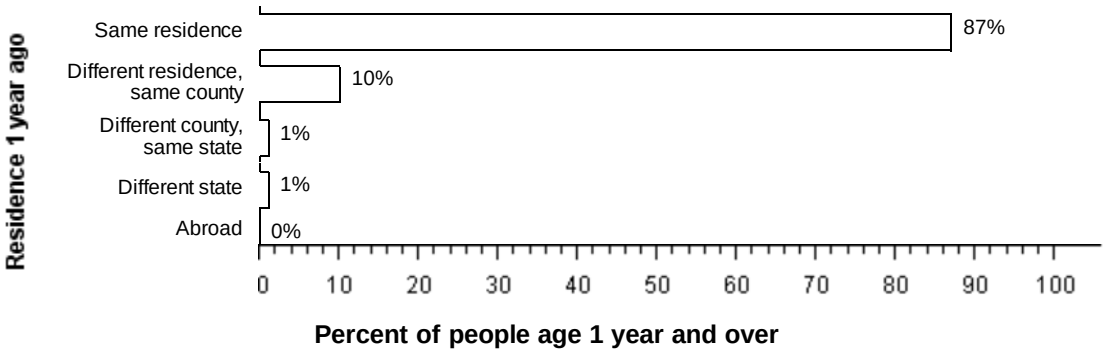

Source: American Community Survey, 2005-2009

EDUCATION: In 2005-2009, 85 percent of people 25 years and over had at least graduated from high school and 16 percent had a bachelor's degree or higher. Fifteen percent were dropouts; they were not enrolled in school and had not graduated from high school.

The total school enrollment in Cheviot city was 1,500 in 2005-2009. Nursery school and kindergarten enrollment was 260 and elementary or high school enrollment was 850 children. College or graduate school enrollment was 430.

The Educational Attainment of People in Cheviot city, Hamilton County, Ohio in 2005-2009

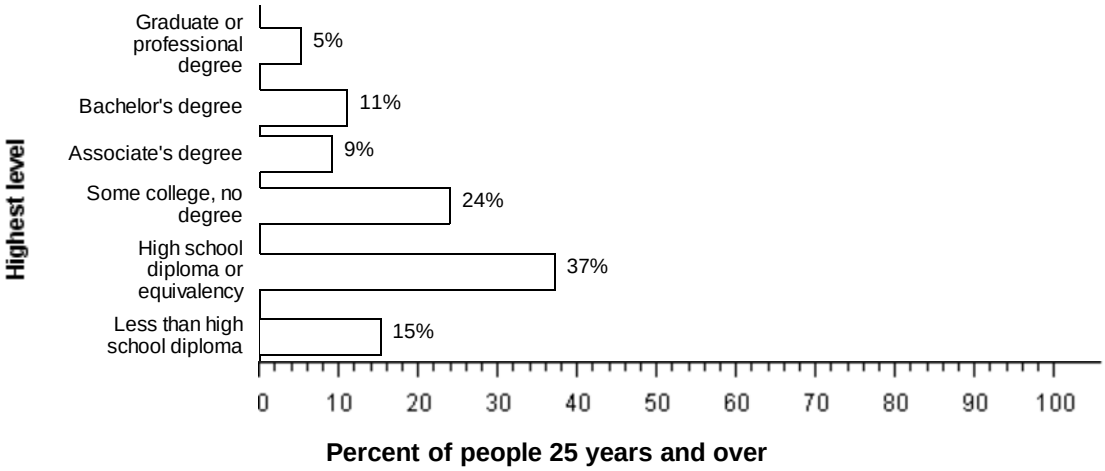

Source: American Community Survey, 2005-2009

DISABILITY: In Cheviot city, among people at least five years old in 2005-2009, percent reported a disability. The likelihood of having a disability varied by age - from percent of people 5 to 15 years old, to percent of people 16 to 64 years old, and to percent of those 65 and older.

INDUSTRIES: In 2005-2009, for the employed population 16 years and older, the leading industries in Cheviot city were Educational services, and health care, and social assistance, 20 percent, and Manufacturing, 17 percent.

Employment by Industry in Cheviot city, Hamilton County, Ohio in 2005-2009

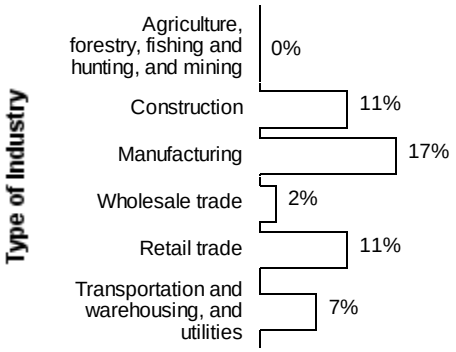

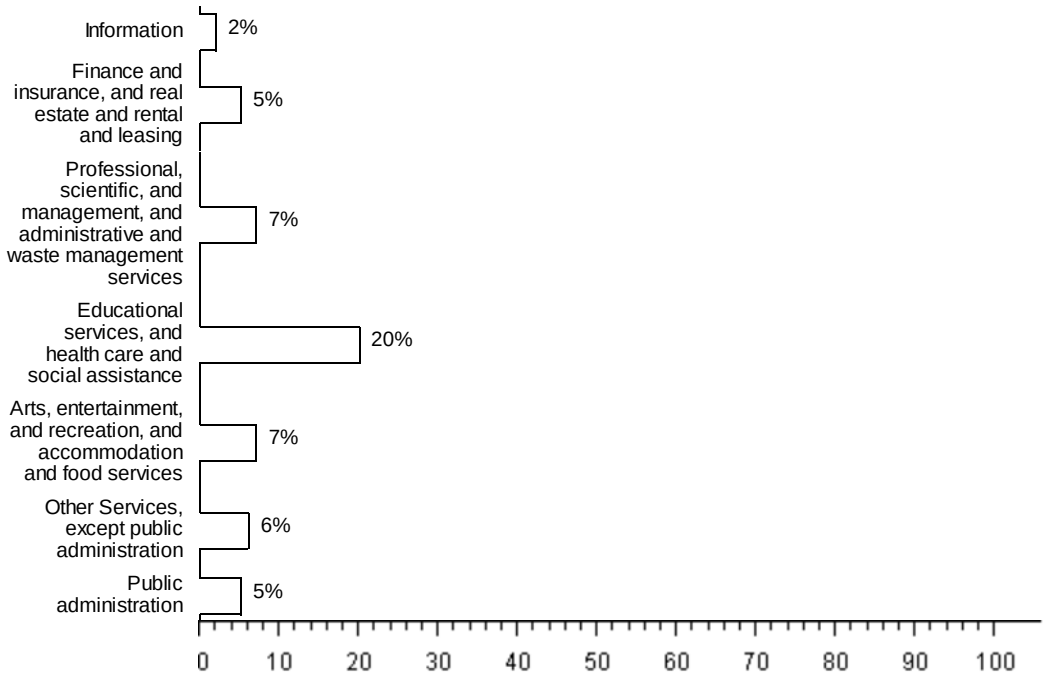

Source: American Community Survey, 2005-2009

OCCUPATIONS AND TYPE OF EMPLOYER: Among the most common occupations were: Management, professional, and related occupations, 31 percent; Sales and office occupations, 23 percent; Production, transportation, and material moving occupations, 19 percent; Construction, extraction, maintenance, and repair occupations, 14 percent; and Service occupations, 13 percent. Eighty-one percent of the people employed were Private wage and salary workers; 11 percent was Federal, state, or local government workers; and 7 percent was Self-employed in own not incorporated business workers.

TRAVEL TO WORK: Eighty-three percent of Cheviot city workers drove to work alone in 2005-2009, 9 percent carpooled, 3 percent took public transportation, and 2 percent used other means. The remaining 3 percent worked at home. Among those who commuted to work, it took them on average 24 minutes to get to work.

INCOME: The median income of households in Cheviot city was $42,198. Eighty percent of the households received earnings and 17 percent received retirement income other than Social Security. Twenty-seven percent of the households received Social Security. The average income from Social Security was $12,545. These income sources are not mutually exclusive; that is, some households received income from more than one source.

POVERTY AND PARTICIPATION IN GOVERNMENT PROGRAMS: In 2005-2009, 8 percent of people were in poverty. Five percent of related children under 18 were below the poverty level, compared with 15 percent of people 65 years old and over. Five percent of all families and 4 percent of families with a female householder and no husband present had incomes below the poverty level.

Poverty Rates in Cheviot city, Hamilton County, Ohio in 2005-2009

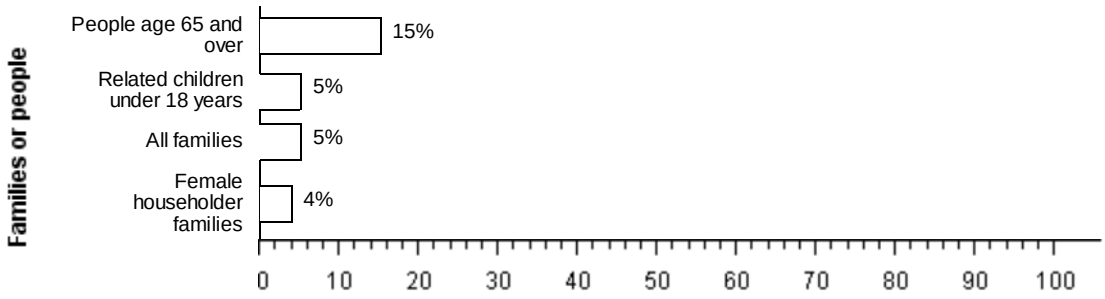

Percent below poverty level

Source: American Community Survey, 2005-2009

POPULATION OF Cheviot city: In 2005-2009, Cheviot city had a total population of 8,400 - 4,100 (49 percent) females and 4,300 (51 percent) males. The median age was 34.5 years. Twenty-two percent of the population was under 18 years and 13 percent was 65 years and older.

The Age Distribution of People in Cheviot city, Hamilton County, Ohio in 2005-2009

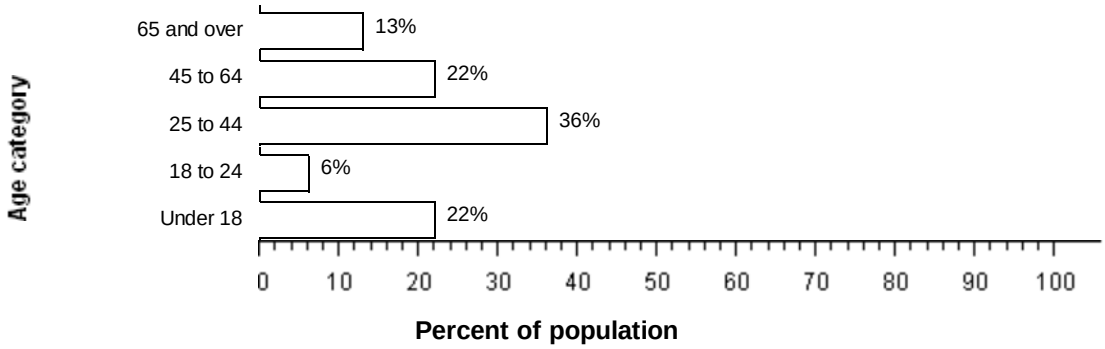

Source: American Community Survey, 2005-2009

For people reporting one race alone, 97 percent was White; 3 percent was Black or African American; less than 0.5 percent was American Indian and Alaska Native; less than 0.5 percent was Asian; less than 0.5 percent was Native Hawaiian and Other Pacific Islander, and 1 percent was Some other race. Less than 0.5 percent reported Two or more races. One percent of the people in Cheviot city was Hispanic. Ninety-six percent of the people in Cheviot city was White non-Hispanic. People of Hispanic origin may be of any race.

HOUSING CHARACTERISTICS: In 2005-2009, Cheviot city had a total of 4,000 housing units, 8 percent of which were vacant. Of the total housing units, 60 percent was in single-unit structures, 40 percent was in multi-unit structures, and less than 0.5 percent was mobile homes. Less than 0.5 percent of the housing units were built since 1990.

The Types of Housing Units in Cheviot city, Hamilton County, Ohio in 2005-2009

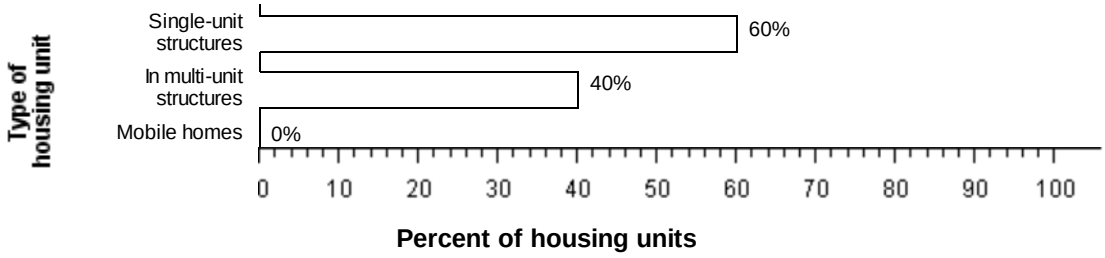

Source: American Community Survey, 2005-2009

OCCUPIED HOUSING UNIT CHARACTERISTICS: In 2005-2009, Cheviot city had 3,700 occupied housing units - 2,400 (65 percent) owner occupied and 1,300 (35 percent) renter occupied. Seven percent of the households did not have telephone service and 7 percent of the households did not have access to a car, truck, or van for private use. Multi Vehicle households were not rare. Thirty-four percent had two vehicles and another 16 percent had three or more.

HOUSING COSTS: The median monthly housing costs for mortgaged owners was $1,083, nonmortgaged owners $440, and renters $596. Thirty-five percent of owners with mortgages, 24 percent of owners without mortgages, and 50 percent of renters in Cheviot city spent 30 percent or more of household income on housing.

Occupants with a Housing Cost Burden in Cheviot city, Hamilton County, Ohio in 2005-2009

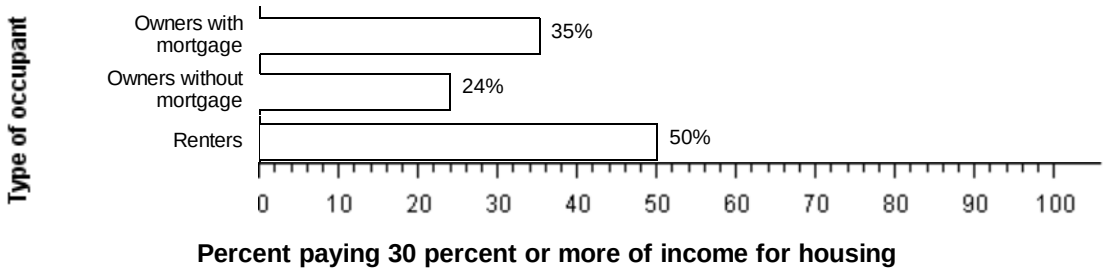

Source: American Community Survey, 2005-2009

Source: U.S. Census Bureau, 2005-2009 American Community Survey

The U.S. Census Bureau's Population Estimates Program produces the official population estimates for the nation, states, counties and places, and the official estimates of housing units for states and counties. The population and housing characteristics included above are derived from the American Community Survey.

Notes:
· Detail may not add to totals due to rounding.
· Percentages are based on unrounded numbers.

U.S. Census Bureau
American FactFinder

Blue Ash city, Hamilton County, Ohio

ACS Demographic and Housing Estimates: 2005-2009

Data Set: **2005-2009 American Community Survey 5-Year Estimates**
Survey: **American Community Survey**

NOTE. Although the American Community Survey (ACS) produces population, demographic and housing unit estimates, it is the Census Bureau's Population Estimates Program that produces and disseminates the official estimates of the population for the nation, states, counties, cities and towns and estimates of housing units for states and counties.

For more information on confidentiality protection, sampling error, nonsampling error, and definitions, see Survey Methodology.

ACS Demographic and Housing Estimates	Estimate	Margin of Error	Percent	Margin of Error
SEX AND AGE				
Total population	**12,731**	**+/-29**	**12,731**	**(X)**
Male	6,140	+/-262	48.2%	+/-2.1
Female	6,591	+/-267	51.8%	+/-2.1
Under 5 years	632	+/-166	5.0%	+/-1.3
5 to 9 years	728	+/-155	5.7%	+/-1.2
10 to 14 years	903	+/-193	7.1%	+/-1.5
15 to 19 years	726	+/-185	5.7%	+/-1.5
20 to 24 years	822	+/-228	6.5%	+/-1.8
25 to 34 years	1,633	+/-243	12.8%	+/-1.9
35 to 44 years	1,597	+/-232	12.5%	+/-1.8
45 to 54 years	2,171	+/-239	17.1%	+/-1.9
55 to 59 years	733	+/-163	5.8%	+/-1.3
60 to 64 years	755	+/-165	5.9%	+/-1.3
65 to 74 years	942	+/-151	7.4%	+/-1.2
75 to 84 years	851	+/-206	6.7%	+/-1.6
85 years and over	238	+/-80	1.9%	+/-0.6
Median age (years)	41.0	+/-2.5	(X)	(X)
18 years and over	9,925	+/-247	78.0%	+/-2.0
21 years and over	9,605	+/-225	75.4%	+/-1.8
62 years and over	2,372	+/-218	18.6%	+/-1.7
65 years and over	2,031	+/-177	16.0%	+/-1.4
18 years and over	**9,925**	**+/-247**	**9,925**	**(X)**
Male	4,830	+/-221	48.7%	+/-1.8
Female	5,095	+/-206	51.3%	+/-1.8
65 years and over	**2,031**	**+/-177**	**2,031**	**(X)**
Male	932	+/-125	45.9%	+/-4.3
Female	1,099	+/-123	54.1%	+/-4.3
RACE				
Total population	**12,731**	**+/-29**	**12,731**	**(X)**
One race	12,526	+/-131	98.4%	+/-1.1
Two or more races	205	+/-134	1.6%	+/-1.1
One race	12,526	+/-131	98.4%	+/-1.1
White	10,610	+/-457	83.3%	+/-3.6
Black or African American	784	+/-324	6.2%	+/-2.5
American Indian and Alaska Native	0	+/-119	0.0%	+/-0.3

ACS Demographic and Housing Estimates	Estimate	Margin of Error	Percent	Margin of Error
Cherokee tribal grouping	0	+/-119	0.0%	+/-0.3
Chippewa tribal grouping	0	+/-119	0.0%	+/-0.3
Navajo tribal grouping	0	+/-119	0.0%	+/-0.3
Sioux tribal grouping	0	+/-119	0.0%	+/-0.3
Asian	956	+/-317	7.5%	+/-2.5
Asian Indian	440	+/-239	3.5%	+/-1.9
Chinese	177	+/-99	1.4%	+/-0.8
Filipino	95	+/-127	0.7%	+/-1.0
Japanese	0	+/-119	0.0%	+/-0.3
Korean	164	+/-209	1.3%	+/-1.6
Vietnamese	0	+/-119	0.0%	+/-0.3
Other Asian	80	+/-95	0.6%	+/-0.7
Native Hawaiian and Other Pacific Islander	128	+/-164	1.0%	+/-1.3
Native Hawaiian	0	+/-119	0.0%	+/-0.3
Guamanian or Chamorro	128	+/-164	1.0%	+/-1.3
Samoan	0	+/-119	0.0%	+/-0.3
Other Pacific Islander	0	+/-119	0.0%	+/-0.3
Some other race	48	+/-54	0.4%	+/-0.4
Two or more races	205	+/-134	1.6%	+/-1.1
White and Black or African American	45	+/-54	0.4%	+/-0.4
White and American Indian and Alaska Native	8	+/-14	0.1%	+/-0.1
White and Asian	116	+/-78	0.9%	+/-0.6
Black or African American and American Indian and Alaska Native	36	+/-85	0.3%	+/-0.7
Race alone or in combination with one or more other races				
Total population	**12,731**	**+/-29**	**12,731**	**(X)**
White	10,779	+/-452	84.7%	+/-3.5
Black or African American	865	+/-325	6.8%	+/-2.6
American Indian and Alaska Native	44	+/-84	0.3%	+/-0.7
Asian	1,072	+/-322	8.4%	+/-2.5
Native Hawaiian and Other Pacific Islander	128	+/-164	1.0%	+/-1.3
Some other race	48	+/-54	0.4%	+/-0.4
HISPANIC OR LATINO AND RACE				
Total population	**12,731**	**+/-29**	**12,731**	**(X)**
Hispanic or Latino (of any race)	75	+/-61	0.6%	+/-0.5
Mexican	9	+/-15	0.1%	+/-0.1
Puerto Rican	0	+/-119	0.0%	+/-0.3
Cuban	33	+/-48	0.3%	+/-0.4
Other Hispanic or Latino	33	+/-34	0.3%	+/-0.3
Not Hispanic or Latino	12,656	+/-69	99.4%	+/-0.5
White alone	10,550	+/-458	82.9%	+/-3.6
Black or African American alone	784	+/-324	6.2%	+/-2.5
American Indian and Alaska Native alone	0	+/-119	0.0%	+/-0.3
Asian alone	956	+/-317	7.5%	+/-2.5
Native Hawaiian and Other Pacific Islander alone	128	+/-164	1.0%	+/-1.3
Some other race alone	33	+/-51	0.3%	+/-0.4
Two or more races	205	+/-134	1.6%	+/-1.1
Two races including Some other race	0	+/-119	0.0%	+/-0.3
Two races excluding Some other race, and Three or more races	205	+/-134	1.6%	+/-1.1
Total housing units	**5,320**	**+/-230**	**(X)**	**(X)**

Source: U.S. Census Bureau, 2005-2009 American Community Survey

Data are based on a sample and are subject to sampling variability. The degree of uncertainty for an estimate arising from sampling variability is represented through the use of a margin of error. The value shown here is the 90 percent margin of error. The margin of error can be interpreted roughly as providing a 90 percent probability that the interval defined by the estimate minus the margin of error and the estimate plus the margin of error (the lower and upper confidence bounds) contains the true value. In addition to sampling variability, the ACS estimates are subject to nonsampling error (for a discussion of nonsampling variability, see Accuracy of the Data). The effect of nonsampling error is not represented in these tables.

Notes:
·For more information on understanding race and Hispanic origin data, please see the Census 2000 Brief entitled, Overview of Race and Hispanic Origin, issued March 2001. (pdf format)
·The ACS questions on Hispanic origin and race were revised in 2008 to make them consistent with the Census 2010 question wording. Any changes in estimates for 2008 and beyond may be due to demographic changes, as well as factors including questionnaire changes, differences in ACS population controls, and methodological differences in the population estimates, and therefore should be used with caution. For a summary of questionnaire changes see http://www.census.gov/acs/www/methodology/questionnaire_changes/. For more information about changes in the estimates see http://www.census.gov/population/www/socdemo/hispanic/reports.html.

·While the 2005-2009 American Community Survey (ACS) data generally reflect the November 2008 Office of Management and Budget (OMB) definitions of metropolitan and micropolitan statistical areas; in certain instances the names, codes, and boundaries of the principal cities shown in ACS tables may differ from the OMB definitions due to differences in the effective dates of the geographic entities.
·Estimates of urban and rural population, housing units, and characteristics reflect boundaries of urban areas defined based on Census 2000 data. Boundaries for urban areas have not been updated since Census 2000. As a result, data for urban and rural areas from the ACS do not necessarily reflect the results of ongoing urbanization.

Explanation of Symbols:
1. An '**' entry in the margin of error column indicates that either no sample observations or too few sample observations were available to compute a standard error and thus the margin of error. A statistical test is not appropriate.
2. An '-' entry in the estimate column indicates that either no sample observations or too few sample observations were available to compute an estimate, or a ratio of medians cannot be calculated because one or both of the median estimates falls in the lowest interval or upper interval of an open-ended distribution.
3. An '-' following a median estimate means the median falls in the lowest interval of an open-ended distribution.
4. An '+' following a median estimate means the median falls in the upper interval of an open-ended distribution.
5. An '***' entry in the margin of error column indicates that the median falls in the lowest interval or upper interval of an open-ended distribution. A statistical test is not appropriate.
6. An '*****' entry in the margin of error column indicates that the estimate is controlled. A statistical test for sampling variability is not appropriate.
7. An 'N' entry in the estimate and margin of error columns indicates that data for this geographic area cannot be displayed because the number of sample cases is too small.
8. An '(X)' means that the estimate is not applicable or not available.

The letters PDF or symbol indicate a document is in the Portable Document Format (PDF). To view the file you will need the Adobe® Acrobat® Reader, which is available for **free** from the Adobe web site.

U.S. Census Bureau
American FactFinder

Blue Ash city, Hamilton County, Ohio

Selected Economic Characteristics: 2005-2009

Data Set: **2005-2009 American Community Survey 5-Year Estimates**
Survey: **American Community Survey**

NOTE. Although the American Community Survey (ACS) produces population, demographic and housing unit estimates, it is the Census Bureau's Population Estimates Program that produces and disseminates the official estimates of the population for the nation, states, counties, cities and towns and estimates of housing units for states and counties.

For more information on confidentiality protection, sampling error, nonsampling error, and definitions, see Survey Methodology.

Selected Economic Characteristics	Estimate	Margin of Error	Percent	Margin of Error
EMPLOYMENT STATUS				
Population 16 years and over	**10,262**	**+/-264**	**10,262**	**(X)**
In labor force	6,923	+/-297	67.5%	+/-2.8
Civilian labor force	6,895	+/-301	67.2%	+/-2.8
Employed	6,551	+/-293	63.8%	+/-2.9
Unemployed	344	+/-134	3.4%	+/-1.3
Armed Forces	28	+/-44	0.3%	+/-0.4
Not in labor force	3,339	+/-321	32.5%	+/-2.8
Civilian labor force	**6,895**	**+/-301**	**6,895**	**(X)**
Percent Unemployed	5.0%	+/-1.9	(X)	(X)
Females 16 years and over	**5,260**	**+/-214**	**5,260**	**(X)**
In labor force	3,163	+/-239	60.1%	+/-4.2
Civilian labor force	3,163	+/-239	60.1%	+/-4.2
Employed	2,996	+/-243	57.0%	+/-4.5
Own children under 6 years	**706**	**+/-177**	**706**	**(X)**
All parents in family in labor force	481	+/-163	68.1%	+/-13.2
Own children 6 to 17 years	**1,960**	**+/-268**	**1,960**	**(X)**
All parents in family in labor force	1,454	+/-259	74.2%	+/-7.8
COMMUTING TO WORK				
Workers 16 years and over	**6,367**	**+/-290**	**6,367**	**(X)**
Car, truck, or van -- drove alone	5,387	+/-309	84.6%	+/-3.4
Car, truck, or van -- carpooled	518	+/-187	8.1%	+/-2.9
Public transportation (excluding taxicab)	131	+/-87	2.1%	+/-1.4
Walked	46	+/-39	0.7%	+/-0.6
Other means	56	+/-45	0.9%	+/-0.7
Worked at home	229	+/-96	3.6%	+/-1.5
Mean travel time to work (minutes)	20.4	+/-1.4	(X)	(X)
OCCUPATION				
Civilian employed population 16 years and over	**6,551**	**+/-293**	**6,551**	**(X)**
Management, professional, and related occupations	3,543	+/-312	54.1%	+/-4.1
Service occupations	648	+/-176	9.9%	+/-2.6
Sales and office occupations	1,709	+/-255	26.1%	+/-3.7
Farming, fishing, and forestry occupations	0	+/-119	0.0%	+/-0.5
Construction, extraction, maintenance, and repair occupations	285	+/-110	4.4%	+/-1.7
Production, transportation, and material moving occupations	366	+/-123	5.6%	+/-1.9

Selected Economic Characteristics	Estimate	Margin of Error	Percent	Margin of Error
INDUSTRY				
Civilian employed population 16 years and over	**6,551**	**+/-293**	**6,551**	**(X)**
Agriculture, forestry, fishing and hunting, and mining	0	+/-119	0.0%	+/-0.5
Construction	177	+/-78	2.7%	+/-1.2
Manufacturing	1,191	+/-218	18.2%	+/-3.0
Wholesale trade	310	+/-117	4.7%	+/-1.9
Retail trade	796	+/-197	12.2%	+/-3.0
Transportation and warehousing, and utilities	121	+/-69	1.8%	+/-1.1
Information	209	+/-90	3.2%	+/-1.4
Finance and insurance, and real estate and rental and leasing	590	+/-132	9.0%	+/-2.0
Professional, scientific, and management, and administrative and waste management services	771	+/-172	11.8%	+/-2.6
Educational services, and health care and social assistance	1,489	+/-246	22.7%	+/-3.7
Arts, entertainment, and recreation, and accommodation and food services	445	+/-157	6.8%	+/-2.4
Other services, except public administration	293	+/-118	4.5%	+/-1.8
Public administration	159	+/-77	2.4%	+/-1.1
CLASS OF WORKER				
Civilian employed population 16 years and over	**6,551**	**+/-293**	**6,551**	**(X)**
Private wage and salary workers	5,600	+/-292	85.5%	+/-2.8
Government workers	663	+/-165	10.1%	+/-2.4
Self-employed in own not incorporated business workers	288	+/-98	4.4%	+/-1.5
Unpaid family workers	0	+/-119	0.0%	+/-0.5
INCOME AND BENEFITS (IN 2009 INFLATION-ADJUSTED DOLLARS)				
Total households	**4,894**	**+/-206**	**4,894**	**(X)**
Less than $10,000	46	+/-35	0.9%	+/-0.7
$10,000 to $14,999	122	+/-72	2.5%	+/-1.5
$15,000 to $24,999	319	+/-93	6.5%	+/-1.9
$25,000 to $34,999	287	+/-94	5.9%	+/-1.8
$35,000 to $49,999	646	+/-150	13.2%	+/-3.0
$50,000 to $74,999	979	+/-176	20.0%	+/-3.4
$75,000 to $99,999	815	+/-175	16.7%	+/-3.5
$100,000 to $149,999	946	+/-161	19.3%	+/-3.3
$150,000 to $199,999	352	+/-101	7.2%	+/-2.1
$200,000 or more	382	+/-109	7.8%	+/-2.3
Median household income (dollars)	75,909	+/-4,967	(X)	(X)
Mean household income (dollars)	100,663	+/-8,409	(X)	(X)
With earnings	4,037	+/-197	82.5%	+/-2.5
Mean earnings (dollars)	99,348	+/-9,512	(X)	(X)
With Social Security	1,435	+/-142	29.3%	+/-2.6
Mean Social Security income (dollars)	17,832	+/-1,388	(X)	(X)
With retirement income	917	+/-144	18.7%	+/-2.9
Mean retirement income (dollars)	27,772	+/-4,222	(X)	(X)
With Supplemental Security Income	63	+/-44	1.3%	+/-0.9
Mean Supplemental Security Income (dollars)	7,844	+/-1,754	(X)	(X)
With cash public assistance income	64	+/-57	1.3%	+/-1.2
Mean cash public assistance income (dollars)	3,492	+/-2,546	(X)	(X)
With Food Stamp/SNAP benefits in the past 12 months	142	+/-67	2.9%	+/-1.4
Families	**3,455**	**+/-147**	**3,455**	**(X)**
Less than $10,000	15	+/-24	0.4%	+/-0.7
$10,000 to $14,999	15	+/-18	0.4%	+/-0.5
$15,000 to $24,999	124	+/-64	3.6%	+/-1.8
$25,000 to $34,999	164	+/-73	4.7%	+/-2.1
$35,000 to $49,999	376	+/-121	10.9%	+/-3.5
$50,000 to $74,999	638	+/-129	18.5%	+/-3.5
$75,000 to $99,999	652	+/-153	18.9%	+/-4.3
$100,000 to $149,999	801	+/-149	23.2%	+/-4.2
$150,000 to $199,999	314	+/-93	9.1%	+/-2.6
$200,000 or more	356	+/-108	10.3%	+/-3.2
Median family income (dollars)	91,299	+/-4,043	(X)	(X)
Mean family income (dollars)	117,360	+/-11,535	(X)	(X)

Selected Economic Characteristics	Estimate	Margin of Error	Percent	Margin of Error
Per capita income (dollars)	39,997	+/-3,378	(X)	(X)
Nonfamily households	**1,439**	**+/-211**	**1,439**	**(X)**
Median nonfamily income (dollars)	48,939	+/-6,461	(X)	(X)
Mean nonfamily income (dollars)	59,832	+/-8,265	(X)	(X)
Median earnings for workers (dollars)	40,884	+/-2,111	(X)	(X)
Median earnings for male full-time, year-round workers (dollars)	59,082	+/-7,283	(X)	(X)
Median earnings for female full-time, year-round workers (dollars)	51,078	+/-4,060	(X)	(X)
HEALTH INSURANCE COVERAGE				
Civilian Noninstitutionalized Population	**(X)**	**(X)**	**(X)**	**(X)**
With health insurance coverage	(X)	(X)	(X)	(X)
With private health insurance coverage	(X)	(X)	(X)	(X)
With public health coverage	(X)	(X)	(X)	(X)
No health insurance coverage	(X)	(X)	(X)	(X)
Civilian Noninstitutionalized Population Under 18 years	**(X)**	**(X)**	**(X)**	**(X)**
No health insurance coverage	(X)	(X)	(X)	(X)
PERCENTAGE OF FAMILIES AND PEOPLE WHOSE INCOME IN THE PAST 12 MONTHS IS BELOW THE POVERTY LEVEL				
All families	2.0%	+/-2.1	(X)	(X)
With related children under 18 years	3.4%	+/-4.6	(X)	(X)
With related children under 5 years only	3.1%	+/-5.0	(X)	(X)
Married couple families	1.4%	+/-2.2	(X)	(X)
With related children under 18 years	3.7%	+/-5.9	(X)	(X)
With related children under 5 years only	0.0%	+/-14.9	(X)	(X)
Families with female householder, no husband present	7.4%	+/-7.0	(X)	(X)
With related children under 18 years	3.5%	+/-5.8	(X)	(X)
With related children under 5 years only	17.0%	+/-30.7	(X)	(X)
All people	4.3%	+/-2.8	(X)	(X)
Under 18 years	3.6%	+/-3.3	(X)	(X)
Related children under 18 years	1.9%	+/-2.5	(X)	(X)
Related children under 5 years	2.1%	+/-3.5	(X)	(X)
Related children 5 to 17 years	1.9%	+/-3.0	(X)	(X)
18 years and over	4.5%	+/-2.8	(X)	(X)
18 to 64 years	5.3%	+/-3.5	(X)	(X)
65 years and over	1.4%	+/-1.2	(X)	(X)
People in families	2.6%	+/-2.9	(X)	(X)
Unrelated individuals 15 years and over	13.5%	+/-8.6	(X)	(X)

Source: U.S. Census Bureau, 2005-2009 American Community Survey

Data are based on a sample and are subject to sampling variability. The degree of uncertainty for an estimate arising from sampling variability is represented through the use of a margin of error. The value shown here is the 90 percent margin of error. The margin of error can be interpreted roughly as providing a 90 percent probability that the interval defined by the estimate minus the margin of error and the estimate plus the margin of error (the lower and upper confidence bounds) contains the true value. In addition to sampling variability, the ACS estimates are subject to nonsampling error (for a discussion of nonsampling variability, see Accuracy of the Data). The effect of nonsampling error is not represented in these tables.

Notes:
·Employment and unemployment estimates may vary from the official labor force data released by the Bureau of Labor Statistics because of differences in survey design and data collection. For guidance on differences in employment and unemployment estimates from different sources go to Labor Force Guidance.
·Workers include members of the Armed Forces and civilians who were at work last week.
·Occupation codes are 4-digit codes and are based on Standard Occupational Classification 2000.
·Industry codes are 4-digit codes and are based on the North American Industry Classification System 2002 and 2007. The 2005, 2006 and 2007 ACS data are coded using NAICS 2002 while the 2008 and 2009 ACS data use NAICS 2007 codes. Categories that differ between 2002 and 2007 NAICS are aggregated so that the 5 years of data are consistent in display and reflect the NAICS 2007 codes. The Industry categories adhere to the guidelines issued in Clarification Memorandum No. 2, "NAICS Alternate Aggregation Structure for Use By U.S. Statistical Agencies," issued by the Office of Management and Budget.
·Selected earnings and income data are not available for certain geographic areas due to problems with group quarters data collection and imputation. See the ACS User Notes for details.
·Logical coverage edits applying a rules-based assignment of Medicaid, Medicare and military health coverage were added in 2009 -- please see http://www.census.gov/hhes/www/hlthins/publications/coverage_edits_final.pdf for more details.
·While the 2005-2009 American Community Survey (ACS) data generally reflect the November 2008 Office of Management and Budget (OMB) definitions of metropolitan and micropolitan statistical areas; in certain instances the names, codes, and boundaries of the principal cities shown in ACS tables may differ from the OMB definitions due to differences in the effective dates of the geographic entities.
·Estimates of urban and rural population, housing units, and characteristics reflect boundaries of urban areas defined based on Census 2000 data. Boundaries for urban areas have not been updated since Census 2000. As a result, data for urban and rural areas from the ACS do not necessarily reflect the results of ongoing urbanization.

Explanation of Symbols:
1. An '**' entry in the margin of error column indicates that either no sample observations or too few sample observations were available to compute a standard error and thus the margin of error. A statistical test is not appropriate.
2. An '-' entry in the estimate column indicates that either no sample observations or too few sample observations were available to compute an estimate, or a ratio of medians cannot be calculated because one or both of the median estimates falls in the lowest interval or upper interval of an open-ended distribution.
3. An '-' following a median estimate means the median falls in the lowest interval of an open-ended distribution.
4. An '+' following a median estimate means the median falls in the upper interval of an open-ended distribution.
5. An '***' entry in the margin of error column indicates that the median falls in the lowest interval or upper interval of an open-ended distribution. A statistical test is not appropriate.
6. An '*****' entry in the margin of error column indicates that the estimate is controlled. A statistical test for sampling variability is not appropriate.
7. An 'N' entry in the estimate and margin of error columns indicates that data for this geographic area cannot be displayed because the number of sample cases is too small.
8. An '(X)' means that the estimate is not applicable or not available.

The letters PDF or symbol indicate a document is in the Portable Document Format (PDF). To view the file you will need the Adobe® Acrobat® Reader, which is available for **free** from the Adobe web site.

U.S. Census Bureau
American FactFinder

Blue Ash city, Hamilton County, Ohio

Selected Housing Characteristics: 2005-2009

Data Set: **2005-2009 American Community Survey 5-Year Estimates**
Survey: **American Community Survey**

NOTE. Although the American Community Survey (ACS) produces population, demographic and housing unit estimates, it is the Census Bureau's Population Estimates Program that produces and disseminates the official estimates of the population for the nation, states, counties, cities and towns and estimates of housing units for states and counties.

For more information on confidentiality protection, sampling error, nonsampling error, and definitions, see Survey Methodology.

Selected Housing Characteristics	Estimate	Margin of Error	Percent	Margin of Error
HOUSING OCCUPANCY				
Total housing units	**5,320**	**+/-230**	**5,320**	**(X)**
Occupied housing units	4,894	+/-206	92.0%	+/-2.9
Vacant housing units	426	+/-164	8.0%	+/-2.9
Homeowner vacancy rate	0.2	+/-0.4	(X)	(X)
Rental vacancy rate	5.7	+/-5.2	(X)	(X)
UNITS IN STRUCTURE				
Total housing units	**5,320**	**+/-230**	**5,320**	**(X)**
1-unit, detached	3,517	+/-227	66.1%	+/-3.1
1-unit, attached	568	+/-105	10.7%	+/-1.9
2 units	95	+/-81	1.8%	+/-1.5
3 or 4 units	133	+/-71	2.5%	+/-1.4
5 to 9 units	154	+/-65	2.9%	+/-1.2
10 to 19 units	571	+/-139	10.7%	+/-2.6
20 or more units	282	+/-72	5.3%	+/-1.3
Mobile home	0	+/-119	0.0%	+/-0.6
Boat, RV, van, etc.	0	+/-119	0.0%	+/-0.6
YEAR STRUCTURE BUILT				
Total housing units	**5,320**	**+/-230**	**5,320**	**(X)**
Built 2005 or later	114	+/-80	2.1%	+/-1.5
Built 2000 to 2004	120	+/-62	2.3%	+/-1.2
Built 1990 to 1999	651	+/-136	12.2%	+/-2.6
Built 1980 to 1989	1,440	+/-179	27.1%	+/-3.2
Built 1970 to 1979	912	+/-131	17.1%	+/-2.3
Built 1960 to 1969	329	+/-87	6.2%	+/-1.7
Built 1950 to 1959	981	+/-192	18.4%	+/-3.6
Built 1940 to 1949	356	+/-128	6.7%	+/-2.3
Built 1939 or earlier	417	+/-130	7.8%	+/-2.4
ROOMS				
Total housing units	**5,320**	**+/-230**	**5,320**	**(X)**
1 room	0	+/-119	0.0%	+/-0.6
2 rooms	55	+/-46	1.0%	+/-0.9
3 rooms	222	+/-103	4.2%	+/-1.9
4 rooms	527	+/-136	9.9%	+/-2.5
5 rooms	1,024	+/-172	19.2%	+/-3.0
6 rooms	1,136	+/-202	21.4%	+/-3.6
7 rooms	697	+/-161	13.1%	+/-2.8
8 rooms	704	+/-143	13.2%	+/-2.6
9 rooms or more	955	+/-133	18.0%	+/-2.8

Selected Housing Characteristics	Estimate	Margin of Error	Percent	Margin of Error
Median rooms	6.2	+/-0.2	(X)	(X)
BEDROOMS				
Total housing units	**5,320**	**+/-230**	**5,320**	**(X)**
No bedroom	0	+/-119	0.0%	+/-0.6
1 bedroom	310	+/-96	5.8%	+/-1.8
2 bedrooms	1,546	+/-220	29.1%	+/-3.9
3 bedrooms	1,928	+/-258	36.2%	+/-4.2
4 bedrooms	1,263	+/-156	23.7%	+/-3.1
5 or more bedrooms	273	+/-85	5.1%	+/-1.6
HOUSING TENURE				
Occupied housing units	**4,894**	**+/-206**	**4,894**	**(X)**
Owner-occupied	3,628	+/-225	74.1%	+/-3.2
Renter-occupied	1,266	+/-163	25.9%	+/-3.2
Average household size of owner-occupied unit	2.67	+/-0.13	(X)	(X)
Average household size of renter-occupied unit	2.37	+/-0.25	(X)	(X)
YEAR HOUSEHOLDER MOVED INTO UNIT				
Occupied housing units	**4,894**	**+/-206**	**4,894**	**(X)**
Moved in 2005 or later	1,301	+/-183	26.6%	+/-3.7
Moved in 2000 to 2004	1,128	+/-211	23.0%	+/-4.1
Moved in 1990 to 1999	1,119	+/-174	22.9%	+/-3.3
Moved in 1980 to 1989	713	+/-128	14.6%	+/-2.6
Moved in 1970 to 1979	384	+/-113	7.8%	+/-2.2
Moved in 1969 or earlier	249	+/-82	5.1%	+/-1.7
VEHICLES AVAILABLE				
Occupied housing units	**4,894**	**+/-206**	**4,894**	**(X)**
No vehicles available	146	+/-74	3.0%	+/-1.5
1 vehicle available	1,521	+/-195	31.1%	+/-3.3
2 vehicles available	2,440	+/-241	49.9%	+/-4.3
3 or more vehicles available	787	+/-130	16.1%	+/-2.8
HOUSE HEATING FUEL				
Occupied housing units	**4,894**	**+/-206**	**4,894**	**(X)**
Utility gas	3,036	+/-211	62.0%	+/-3.4
Bottled, tank, or LP gas	35	+/-27	0.7%	+/-0.5
Electricity	1,633	+/-165	33.4%	+/-3.0
Fuel oil, kerosene, etc.	157	+/-65	3.2%	+/-1.3
Coal or coke	0	+/-119	0.0%	+/-0.7
Wood	33	+/-52	0.7%	+/-1.1
Solar energy	0	+/-119	0.0%	+/-0.7
Other fuel	0	+/-119	0.0%	+/-0.7
No fuel used	0	+/-119	0.0%	+/-0.7
SELECTED CHARACTERISTICS				
Occupied housing units	**4,894**	**+/-206**	**4,894**	**(X)**
Lacking complete plumbing facilities	0	+/-119	0.0%	+/-0.7
Lacking complete kitchen facilities	11	+/-17	0.2%	+/-0.3
No telephone service available	78	+/-43	1.6%	+/-0.9
OCCUPANTS PER ROOM				
Occupied housing units	**4,894**	**+/-206**	**4,894**	**(X)**
1.00 or less	4,871	+/-208	99.5%	+/-0.6
1.01 to 1.50	23	+/-29	0.5%	+/-0.6
1.51 or more	0	+/-119	0.0%	+/-0.7
VALUE				
Owner-occupied units	**3,628**	**+/-225**	**3,628**	**(X)**
Less than $50,000	17	+/-23	0.5%	+/-0.6
$50,000 to $99,999	211	+/-94	5.8%	+/-2.5
$100,000 to $149,999	533	+/-118	14.7%	+/-3.0
$150,000 to $199,999	976	+/-135	26.9%	+/-3.0
$200,000 to $299,999	876	+/-121	24.1%	+/-3.3

Selected Housing Characteristics	Estimate	Margin of Error	Percent	Margin of Error
$300,000 to $499,999	699	+/-144	19.3%	+/-3.7
$500,000 to $999,999	316	+/-87	8.7%	+/-2.4
$1,000,000 or more	0	+/-119	0.0%	+/-0.9
Median (dollars)	207,800	+/-12,920	(X)	(X)
MORTGAGE STATUS				
Owner-occupied units	**3,628**	**+/-225**	**3,628**	**(X)**
Housing units with a mortgage	2,670	+/-195	73.6%	+/-3.4
Housing units without a mortgage	958	+/-145	26.4%	+/-3.4
SELECTED MONTHLY OWNER COSTS (SMOC)				
Housing units with a mortgage	**2,670**	**+/-195**	**2,670**	**(X)**
Less than $300	0	+/-119	0.0%	+/-1.2
$300 to $499	39	+/-31	1.5%	+/-1.1
$500 to $699	97	+/-72	3.6%	+/-2.6
$700 to $999	204	+/-83	7.6%	+/-3.0
$1,000 to $1,499	889	+/-154	33.3%	+/-4.8
$1,500 to $1,999	596	+/-142	22.3%	+/-5.3
$2,000 or more	845	+/-140	31.6%	+/-4.9
Median (dollars)	1,568	+/-87	(X)	(X)
Housing units without a mortgage	**958**	**+/-145**	**958**	**(X)**
Less than $100	0	+/-119	0.0%	+/-3.3
$100 to $199	23	+/-25	2.4%	+/-2.7
$200 to $299	28	+/-31	2.9%	+/-3.2
$300 to $399	132	+/-73	13.8%	+/-7.3
$400 or more	775	+/-137	80.9%	+/-8.4
Median (dollars)	561	+/-39	(X)	(X)
SELECTED MONTHLY OWNER COSTS AS A PERCENTAGE OF HOUSEHOLD INCOME (SMOCAPI)				
Housing units with a mortgage (excluding units where SMOCAPI cannot be computed)	**2,670**	**+/-195**	**2,670**	**(X)**
Less than 20.0 percent	1,247	+/-163	46.7%	+/-5.6
20.0 to 24.9 percent	420	+/-100	15.7%	+/-3.5
25.0 to 29.9 percent	399	+/-110	14.9%	+/-4.1
30.0 to 34.9 percent	189	+/-70	7.1%	+/-2.6
35.0 percent or more	415	+/-126	15.5%	+/-4.3
Not computed	0	+/-119	(X)	(X)
Housing unit without a mortgage (excluding units where SMOCAPI cannot be computed)	**958**	**+/-145**	**958**	**(X)**
Less than 10.0 percent	373	+/-113	38.9%	+/-9.8
10.0 to 14.9 percent	164	+/-75	17.1%	+/-7.8
15.0 to 19.9 percent	137	+/-70	14.3%	+/-6.7
20.0 to 24.9 percent	122	+/-66	12.7%	+/-7.0
25.0 to 29.9 percent	29	+/-31	3.0%	+/-3.3
30.0 to 34.9 percent	67	+/-45	7.0%	+/-4.5
35.0 percent or more	66	+/-42	6.9%	+/-4.2
Not computed	0	+/-119	(X)	(X)
GROSS RENT				
Occupied units paying rent	**1,209**	**+/-161**	**1,209**	**(X)**
Less than $200	0	+/-119	0.0%	+/-2.6
$200 to $299	0	+/-119	0.0%	+/-2.6
$300 to $499	14	+/-23	1.2%	+/-1.9
$500 to $749	132	+/-65	10.9%	+/-5.2
$750 to $999	657	+/-140	54.3%	+/-8.5
$1,000 to $1,499	351	+/-93	29.0%	+/-7.3
$1,500 or more	55	+/-43	4.5%	+/-3.4
Median (dollars)	926	+/-36	(X)	(X)
No rent paid	57	+/-50	(X)	(X)
GROSS RENT AS A PERCENTAGE OF HOUSEHOLD INCOME (GRAPI)				
Occupied units paying rent (excluding units where GRAPI cannot be computed)	**1,209**	**+/-161**	**1,209**	**(X)**
Less than 15.0 percent	314	+/-96	26.0%	+/-7.0

Selected Housing Characteristics	Estimate	Margin of Error	Percent	Margin of Error
15.0 to 19.9 percent	174	+/-88	14.4%	+/-7.4
20.0 to 24.9 percent	196	+/-103	16.2%	+/-8.0
25.0 to 29.9 percent	192	+/-95	15.9%	+/-7.3
30.0 to 34.9 percent	49	+/-41	4.1%	+/-3.4
35.0 percent or more	284	+/-92	23.5%	+/-7.4
Not computed	57	+/-50	(X)	(X)

Source: U.S. Census Bureau, 2005-2009 American Community Survey

Data are based on a sample and are subject to sampling variability. The degree of uncertainty for an estimate arising from sampling variability is represented through the use of a margin of error. The value shown here is the 90 percent margin of error. The margin of error can be interpreted roughly as providing a 90 percent probability that the interval defined by the estimate minus the margin of error and the estimate plus the margin of error (the lower and upper confidence bounds) contains the true value. In addition to sampling variability, the ACS estimates are subject to nonsampling error (for a discussion of nonsampling variability, see Accuracy of the Data). The effect of nonsampling error is not represented in these tables.

Notes:
·Caution should be used when comparing data for Number of Rooms between 2008 and 2009. A data collection error was identified for 2008 impacting the "1 room" category. For more information please see Errata Note #54.
·Caution should be used when comparing data for Number of Bedrooms between 2008 and 2009. A data collection error was identified for 2008 impacting the "0 bedrooms" category. For more information please see Errata Note #54.
·The 2005-2009 plumbing data for Puerto Rico will not be shown. Research indicates that the questions on plumbing facilities that were introduced in 2008 in the stateside American Community Survey and the 2008 Puerto Rico Community Survey may not have been appropriate for Puerto Rico.
·Caution should be used when comparing data for Telephone Service Availability between 2008 and 2009. A data collection error was identified for 2008 impacting the "no" category and underreporting those who did not have telephone service available. For more information please see Errata Note #53.
·Caution should be used when comparing data for Occupants per Room between 2008 and 2009. A data collection error was identified for 2008 impacting the "1 room" category. For more information please see Errata Note #54.
·In prior years, the universe included all owner-occupied units with a mortgage. It is now restricted to include only those units where SMOCAPI is computed, that is, SMOC and household income are valid values.
·In prior years, the universe included all owner-occupied units without a mortgage. It is now restricted to include only those units where SMOCAPI is computed, that is, SMOC and household income are valid values.
·In prior years, the universe included all renter-occupied units. It is now restricted to include only those units where GRAPI is computed, that is, gross rent and household Income are valid values.
·The median gross rent excludes no cash renters.
·While the 2005-2009 American Community Survey (ACS) data generally reflect the November 2008 Office of Management and Budget (OMB) definitions of metropolitan and micropolitan statistical areas; in certain instances the names, codes, and boundaries of the principal cities shown in ACS tables may differ from the OMB definitions due to differences in the effective dates of the geographic entities.
·Estimates of urban and rural population, housing units, and characteristics reflect boundaries of urban areas defined based on Census 2000 data. Boundaries for urban areas have not been updated since Census 2000. As a result, data for urban and rural areas from the ACS do not necessarily reflect the results of ongoing urbanization.

Explanation of Symbols:
1. An '**' entry in the margin of error column indicates that either no sample observations or too few sample observations were available to compute a standard error and thus the margin of error. A statistical test is not appropriate.
2. An '-' entry in the estimate column indicates that either no sample observations or too few sample observations were available to compute an estimate, or a ratio of medians cannot be calculated because one or both of the median estimates falls in the lowest interval or upper interval of an open-ended distribution.
3. An '-' following a median estimate means the median falls in the lowest interval of an open-ended distribution.
4. An '+' following a median estimate means the median falls in the upper interval of an open-ended distribution.
5. An '***' entry in the margin of error column indicates that the median falls in the lowest interval or upper interval of an open-ended distribution. A statistical test is not appropriate.
6. An '*****' entry in the margin of error column indicates that the estimate is controlled. A statistical test for sampling variability is not appropriate.
7. An 'N' entry in the estimate and margin of error columns indicates that data for this geographic area cannot be displayed because the number of sample cases is too small.
8. An '(X)' means that the estimate is not applicable or not available.

U.S. Census Bureau
American FactFinder

Blue Ash city, Hamilton County, Ohio

Selected Social Characteristics in the United States: 2005-2009

Data Set: **2005-2009 American Community Survey 5-Year Estimates**
Survey: **American Community Survey**

NOTE. Although the American Community Survey (ACS) produces population, demographic and housing unit estimates, it is the Census Bureau's Population Estimates Program that produces and disseminates the official estimates of the population for the nation, states, counties, cities and towns and estimates of housing units for states and counties.

For more information on confidentiality protection, sampling error, nonsampling error, and definitions, see Survey Methodology.

Selected Social Characteristics in the United States	Estimate	Margin of Error	Percent	Margin of Error
HOUSEHOLDS BY TYPE				
Total households	**4,894**	**+/-206**	**4,894**	**(X)**
Family households (families)	3,455	+/-147	70.6%	+/-3.5
With own children under 18 years	1,300	+/-158	26.6%	+/-3.6
Married-couple family	2,848	+/-192	58.2%	+/-4.2
With own children under 18 years	1,023	+/-127	20.9%	+/-2.8
Male householder, no wife present, family	202	+/-88	4.1%	+/-1.8
With own children under 18 years	106	+/-71	2.2%	+/-1.5
Female householder, no husband present, family	405	+/-114	8.3%	+/-2.3
With own children under 18 years	171	+/-76	3.5%	+/-1.6
Nonfamily households	1,439	+/-211	29.4%	+/-3.5
Householder living alone	1,198	+/-208	24.5%	+/-3.6
65 years and over	477	+/-123	9.7%	+/-2.4
Households with one or more people under 18 years	1,442	+/-137	29.5%	+/-3.2
Households with one or more people 65 years and over	1,347	+/-127	27.5%	+/-2.3
Average household size	2.59	+/-0.11	(X)	(X)
Average family size	3.10	+/-0.11	(X)	(X)
RELATIONSHIP				
Population in households	**12,671**	**+/-104**	**12,671**	**(X)**
Householder	4,894	+/-206	38.6%	+/-1.6
Spouse	2,843	+/-202	22.4%	+/-1.6
Child	3,791	+/-358	29.9%	+/-2.8
Other relatives	635	+/-231	5.0%	+/-1.8
Nonrelatives	508	+/-189	4.0%	+/-1.5
Unmarried partner	159	+/-71	1.3%	+/-0.6
MARITAL STATUS				
Males 15 years and over	**5,134**	**+/-231**	**5,134**	**(X)**
Never married	1,480	+/-270	28.8%	+/-4.5
Now married, except separated	2,971	+/-187	57.9%	+/-4.5
Separated	110	+/-63	2.1%	+/-1.2
Widowed	92	+/-63	1.8%	+/-1.2
Divorced	481	+/-140	9.4%	+/-2.6
Females 15 years and over	**5,334**	**+/-239**	**5,334**	**(X)**
Never married	1,298	+/-226	24.3%	+/-3.7
Now married, except separated	3,036	+/-223	56.9%	+/-4.4
Separated	52	+/-58	1.0%	+/-1.1
Widowed	435	+/-115	8.2%	+/-2.1
Divorced	513	+/-143	9.6%	+/-2.6

Selected Social Characteristics in the United States	Estimate	Margin of Error	Percent	Margin of Error
FERTILITY				
Number of women 15 to 50 years old who had a birth in the past 12 months	**152**	**+/-83**	**152**	**(X)**
Unmarried women (widowed, divorced, and never married)	7	+/-14	4.6%	+/-9.8
Per 1,000 unmarried women	5	+/-10	(X)	(X)
Per 1,000 women 15 to 50 years old	52	+/-26	(X)	(X)
Per 1,000 women 15 to 19 years old	0	+/-99	(X)	(X)
Per 1,000 women 20 to 34 years old	95	+/-53	(X)	(X)
Per 1,000 women 35 to 50 years old	17	+/-20	(X)	(X)
GRANDPARENTS				
Number of grandparents living with own grandchildren under 18 years	**108**	**+/-65**	**108**	**(X)**
Responsible for grandchildren	75	+/-51	69.4%	+/-29.0
Years responsible for grandchildren				
Less than 1 year	0	+/-119	0.0%	+/-25.5
1 or 2 years	42	+/-44	38.9%	+/-33.3
3 or 4 years	28	+/-32	25.9%	+/-28.6
5 or more years	5	+/-11	4.6%	+/-10.1
Number of grandparents responsible for own grandchildren under 18 years	**75**	**+/-51**	**75**	**(X)**
Who are female	54	+/-44	72.0%	+/-29.8
Who are married	16	+/-35	21.3%	+/-43.6
SCHOOL ENROLLMENT				
Population 3 years and over enrolled in school	**3,299**	**+/-295**	**3,299**	**(X)**
Nursery school, preschool	154	+/-75	4.7%	+/-2.3
Kindergarten	123	+/-67	3.7%	+/-2.0
Elementary school (grades 1-8)	1,339	+/-222	40.6%	+/-5.7
High school (grades 9-12)	678	+/-171	20.6%	+/-4.9
College or graduate school	1,005	+/-208	30.5%	+/-5.5
EDUCATIONAL ATTAINMENT				
Population 25 years and over	**8,920**	**+/-247**	**8,920**	**(X)**
Less than 9th grade	181	+/-90	2.0%	+/-1.0
9th to 12th grade, no diploma	507	+/-135	5.7%	+/-1.5
High school graduate (includes equivalency)	1,479	+/-250	16.6%	+/-2.7
Some college, no degree	1,747	+/-289	19.6%	+/-3.2
Associate's degree	559	+/-161	6.3%	+/-1.8
Bachelor's degree	2,501	+/-297	28.0%	+/-3.2
Graduate or professional degree	1,946	+/-287	21.8%	+/-3.2
Percent high school graduate or higher	92.3%	+/-1.9	(X)	(X)
Percent bachelor's degree or higher	49.9%	+/-4.1	(X)	(X)
VETERAN STATUS				
Civilian population 18 years and over	**9,897**	**+/-258**	**9,897**	**(X)**
Civilian veterans	1,095	+/-145	11.1%	+/-1.4
DISABILITY STATUS OF THE CIVILIAN NONINSTITUTIONALIZED POPULATION				
Total Civilian Noninstitutionalized Population	**(X)**	**(X)**	**(X)**	**(X)**
With a disability	(X)	(X)	(X)	(X)
Under 18 years	**(X)**	**(X)**	**(X)**	**(X)**
With a disability	(X)	(X)	(X)	(X)
18 to 64 years	**(X)**	**(X)**	**(X)**	**(X)**
With a disability	(X)	(X)	(X)	(X)
65 years and over	**(X)**	**(X)**	**(X)**	**(X)**
With a disability	(X)	(X)	(X)	(X)
RESIDENCE 1 YEAR AGO				
Population 1 year and over	**12,628**	**+/-75**	**12,628**	**(X)**
Same house	10,752	+/-358	85.1%	+/-2.7
Different house in the U.S.	1,703	+/-357	13.5%	+/-2.8
Same county	1,009	+/-209	8.0%	+/-1.7

Selected Social Characteristics in the United States	Estimate	Margin of Error	Percent	Margin of Error
Different county	694	+/-286	5.5%	+/-2.3
Same state	251	+/-154	2.0%	+/-1.2
Different state	443	+/-266	3.5%	+/-2.1
Abroad	173	+/-100	1.4%	+/-0.8
PLACE OF BIRTH				
Total population	**12,731**	**+/-29**	**12,731**	**(X)**
Native	11,571	+/-283	90.9%	+/-2.2
Born in United States	11,383	+/-305	89.4%	+/-2.4
State of residence	7,541	+/-487	59.2%	+/-3.8
Different state	3,842	+/-434	30.2%	+/-3.4
Born in Puerto Rico, U.S. Island areas, or born abroad to American parent(s)	188	+/-146	1.5%	+/-1.1
Foreign born	1,160	+/-281	9.1%	+/-2.2
U.S. CITIZENSHIP STATUS				
Foreign-born population	**1,160**	**+/-281**	**1,160**	**(X)**
Naturalized U.S. citizen	381	+/-122	32.8%	+/-11.4
Not a U.S. citizen	779	+/-275	67.2%	+/-11.4
YEAR OF ENTRY				
Population born outside the United States	**1,348**	**+/-304**	**1,348**	**(X)**
Native	**188**	**+/-146**	**188**	**(X)**
Entered 2000 or later	51	+/-65	27.1%	+/-32.2
Entered before 2000	137	+/-126	72.9%	+/-32.2
Foreign born	**1,160**	**+/-281**	**1,160**	**(X)**
Entered 2000 or later	681	+/-220	58.7%	+/-10.8
Entered before 2000	479	+/-158	41.3%	+/-10.8
WORLD REGION OF BIRTH OF FOREIGN BORN				
Foreign-born population, excluding population born at sea	**1,160**	**+/-281**	**1,160**	**(X)**
Europe	202	+/-139	17.4%	+/-11.4
Asia	703	+/-228	60.6%	+/-16.5
Africa	164	+/-200	14.1%	+/-15.6
Oceania	0	+/-119	0.0%	+/-2.8
Latin America	64	+/-59	5.5%	+/-5.2
Northern America	27	+/-22	2.3%	+/-2.0
LANGUAGE SPOKEN AT HOME				
Population 5 years and over	**12,099**	**+/-166**	**12,099**	**(X)**
English only	11,030	+/-359	91.2%	+/-2.7
Language other than English	1,069	+/-324	8.8%	+/-2.7
Speak English less than "very well"	246	+/-148	2.0%	+/-1.2
Spanish	120	+/-66	1.0%	+/-0.5
Speak English less than "very well"	28	+/-32	0.2%	+/-0.3
Other Indo-European languages	599	+/-318	5.0%	+/-2.6
Speak English less than "very well"	132	+/-132	1.1%	+/-1.1
Asian and Pacific Islander languages	292	+/-128	2.4%	+/-1.1
Speak English less than "very well"	86	+/-61	0.7%	+/-0.5
Other languages	58	+/-87	0.5%	+/-0.7
Speak English less than "very well"	0	+/-119	0.0%	+/-0.3
ANCESTRY				
Total population	**12,731**	**+/-29**	**12,731**	**(X)**
American	505	+/-237	4.0%	+/-1.9
Arab	42	+/-37	0.3%	+/-0.3
Czech	174	+/-134	1.4%	+/-1.1
Danish	56	+/-63	0.4%	+/-0.5
Dutch	108	+/-69	0.8%	+/-0.5
English	1,493	+/-370	11.7%	+/-2.9
French (except Basque)	288	+/-130	2.3%	+/-1.0
French Canadian	80	+/-77	0.6%	+/-0.6
German	4,070	+/-484	32.0%	+/-3.8
Greek	38	+/-33	0.3%	+/-0.3
Hungarian	55	+/-38	0.4%	+/-0.3

Selected Social Characteristics in the United States	Estimate	Margin of Error	Percent	Margin of Error
Irish	1,923	+/-363	15.1%	+/-2.9
Italian	551	+/-222	4.3%	+/-1.7
Lithuanian	61	+/-43	0.5%	+/-0.3
Norwegian	153	+/-100	1.2%	+/-0.8
Polish	276	+/-133	2.2%	+/-1.0
Portuguese	0	+/-119	0.0%	+/-0.3
Russian	349	+/-147	2.7%	+/-1.2
Scotch-Irish	393	+/-165	3.1%	+/-1.3
Scottish	455	+/-170	3.6%	+/-1.3
Slovak	0	+/-119	0.0%	+/-0.3
Subsaharan African	13	+/-17	0.1%	+/-0.1
Swedish	47	+/-39	0.4%	+/-0.3
Swiss	111	+/-76	0.9%	+/-0.6
Ukrainian	8	+/-14	0.1%	+/-0.1
Welsh	121	+/-80	1.0%	+/-0.6
West Indian (excluding Hispanic origin groups)	0	+/-119	0.0%	+/-0.3

Source: U.S. Census Bureau, 2005-2009 American Community Survey

Data are based on a sample and are subject to sampling variability. The degree of uncertainty for an estimate arising from sampling variability is represented through the use of a margin of error. The value shown here is the 90 percent margin of error. The margin of error can be interpreted roughly as providing a 90 percent probability that the interval defined by the estimate minus the margin of error and the estimate plus the margin of error (the lower and upper confidence bounds) contains the true value. In addition to sampling variability, the ACS estimates are subject to nonsampling error (for a discussion of nonsampling variability, see Accuracy of the Data). The effect of nonsampling error is not represented in these tables.

Notes:
·Ancestry listed in this table refers to the total number of people who responded with a particular ancestry; for example, the estimate given for Russian represents the number of people who listed Russian as either their first or second ancestry. This table lists only the largest ancestry groups; see the Detailed Tables for more categories. Race and Hispanic origin groups are not included in this table because official data for those groups come from the Race and Hispanic origin questions rather than the ancestry question (see Demographic Table).
·The Census Bureau introduced a new set of disability questions in the 2008 ACS questionnaire. Because of contextual differences between the 2008-2009 disability data and disability data collected in prior years, the Census Bureau is unable to combine the 5 years of disability data in order to produce the multi-year estimate that would appear in this table. Multi-year estimates of disability status will become available once five consecutive years of data are collected. For more information about the differences between the 2008 and prior years' disability questions, see Review of Changes to the Measurement of Disability in the 2008 ACS.
·Data for year of entry of the native population reflect the year of entry into the U.S. by people who were born in Puerto Rico, U.S. Island Areas or born outside the U.S. to a U.S. citizen parent and who subsequently moved to the U.S.
·While the 2005-2009 American Community Survey (ACS) data generally reflect the November 2008 Office of Management and Budget (OMB) definitions of metropolitan and micropolitan statistical areas; in certain instances the names, codes, and boundaries of the principal cities shown in ACS tables may differ from the OMB definitions due to differences in the effective dates of the geographic entities.
·Estimates of urban and rural population, housing units, and characteristics reflect boundaries of urban areas defined based on Census 2000 data. Boundaries for urban areas have not been updated since Census 2000. As a result, data for urban and rural areas from the ACS do not necessarily reflect the results of ongoing urbanization.

Explanation of Symbols:
1. An '**' entry in the margin of error column indicates that either no sample observations or too few sample observations were available to compute a standard error and thus the margin of error. A statistical test is not appropriate.
2. An '-' entry in the estimate column indicates that either no sample observations or too few sample observations were available to compute an estimate, or a ratio of medians cannot be calculated because one or both of the median estimates falls in the lowest interval or upper interval of an open-ended distribution.
3. An '-' following a median estimate means the median falls in the lowest interval of an open-ended distribution.
4. An '+' following a median estimate means the median falls in the upper interval of an open-ended distribution.
5. An '***' entry in the margin of error column indicates that the median falls in the lowest interval or upper interval of an open-ended distribution. A statistical test is not appropriate.
6. An '*****' entry in the margin of error column indicates that the estimate is controlled. A statistical test for sampling variability is not appropriate.
7. An 'N' entry in the estimate and margin of error columns indicates that data for this geographic area cannot be displayed because the number of sample cases is too small.
8. An '(X)' means that the estimate is not applicable or not available.

The letters PDF or symbol indicate a document is in the Portable Document Format (PDF). To view the file you will need the Adobe® Acrobat® Reader, which is available for **free** from the Adobe web site.

U.S. Census Bureau
American FactFinder

Blue Ash city, Hamilton County, Ohio

Population and Housing Narrative Profile: 2005-2009

Data Set: **2005-2009 American Community Survey 5-Year Estimates**
Survey: **American Community Survey**

NOTE. Although the American Community Survey (ACS) produces population, demographic and housing unit estimates, it is the Census Bureau's Population Estimates Program that produces and disseminates the official estimates of the population for the nation, states, counties, cities and towns and estimates of housing units for states and counties.

For more information on confidentiality protection, sampling error, nonsampling error, and definitions, see Survey Methodology.

HOUSEHOLDS AND FAMILIES: In 2005-2009 there were 4,900 households in Blue Ash city. The average household size was 2.6 people.

Families made up 71 percent of the households in Blue Ash city. This figure includes both married-couple families (58 percent) and other families (12 percent). Nonfamily households made up 29 percent of all households in Blue Ash city. Most of the nonfamily households were people living alone, but some were composed of people living in households in which no one was related to the householder.

The Types of Households in Blue Ash city, Hamilton County, Ohio in 2005-2009

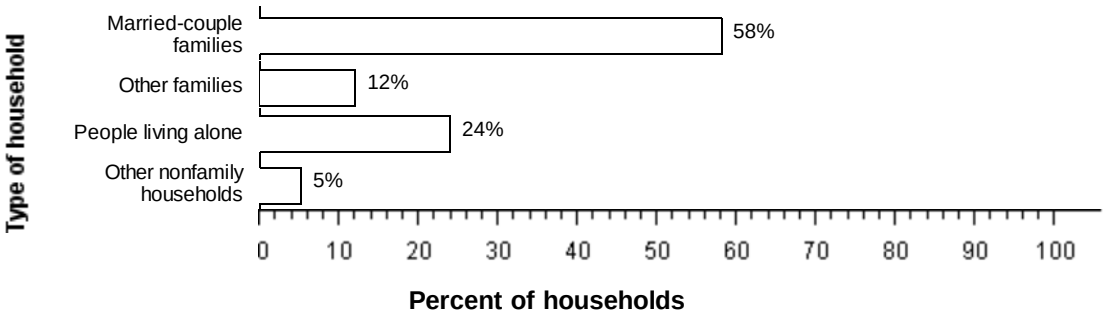

Source: American Community Survey, 2005-2009

NATIVITY AND LANGUAGE: Nine percent of the people living in Blue Ash city in 2005-2009 were foreign born. Ninety-one percent was native, including 59 percent who were born in Ohio.

Among people at least five years old living in Blue Ash city in 2005-2009, 9 percent spoke a language other than English at home. Of those speaking a language other than English at home, 11 percent spoke Spanish and 89 percent spoke some other language; 23 percent reported that they did not speak English "very well."

GEOGRAPHIC MOBILITY: In 2005-2009, 85 percent of the people at least one year old living in Blue Ash city were living in the same residence one year earlier; 8 percent had moved during the past year from another residence in the same county, 2 percent from another county in the same state, 4 percent from another state, and 1 percent from abroad.

Geographic Mobility of Residents of Blue Ash city, Hamilton County, Ohio in 2005-2009

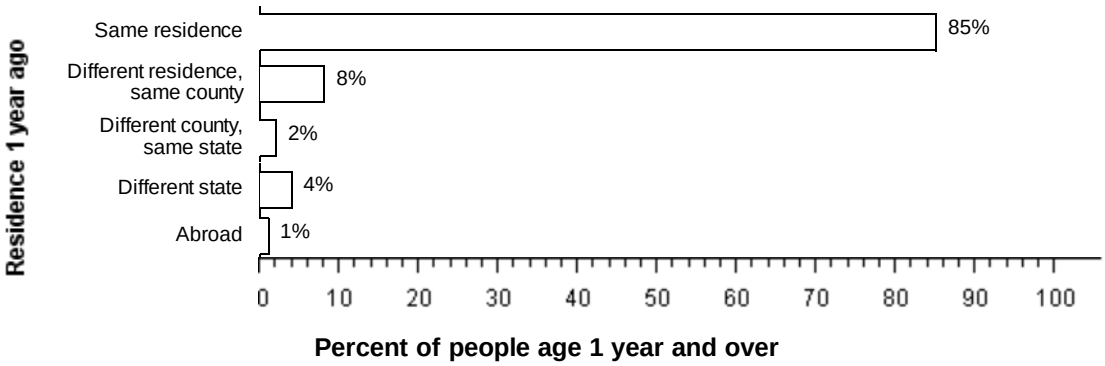

Source: American Community Survey, 2005-2009

EDUCATION: In 2005-2009, 92 percent of people 25 years and over had at least graduated from high school and 50 percent had a bachelor's degree or higher. Eight percent were dropouts; they were not enrolled in school and had not graduated from high school.

The total school enrollment in Blue Ash city was 3,300 in 2005-2009. Nursery school and kindergarten enrollment was 280 and elementary or high school enrollment was 2,000 children. College or graduate school enrollment was 1,000.

The Educational Attainment of People in Blue Ash city, Hamilton County, Ohio in 2005-2009

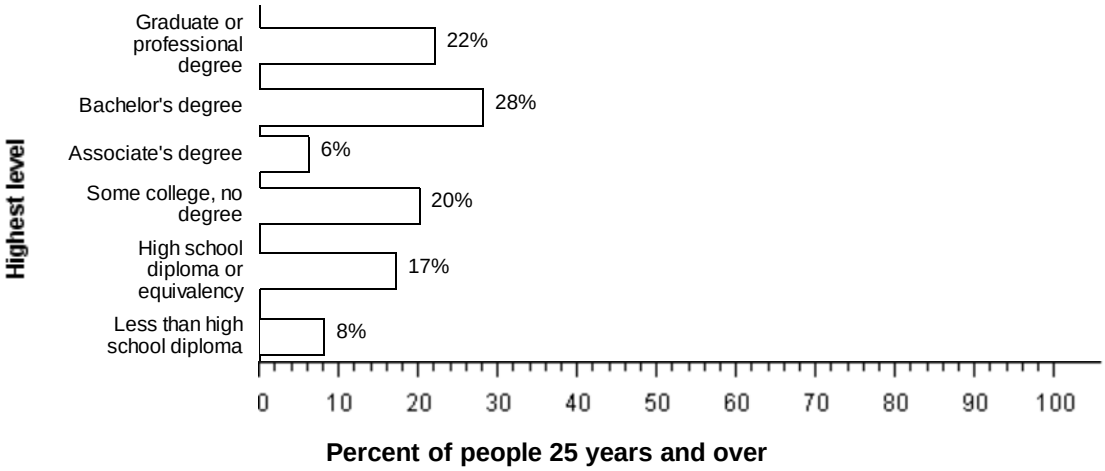

Source: American Community Survey, 2005-2009

DISABILITY: In Blue Ash city, among people at least five years old in 2005-2009, percent reported a disability. The likelihood of having a disability varied by age - from percent of people 5 to 15 years old, to percent of people 16 to 64 years old, and to percent of those 65 and older.

INDUSTRIES: In 2005-2009, for the employed population 16 years and older, the leading industries in Blue Ash city were Educational services, and health care, and social assistance, 23 percent, and Manufacturing, 18 percent.

Employment by Industry in Blue Ash city, Hamilton County, Ohio in 2005-2009

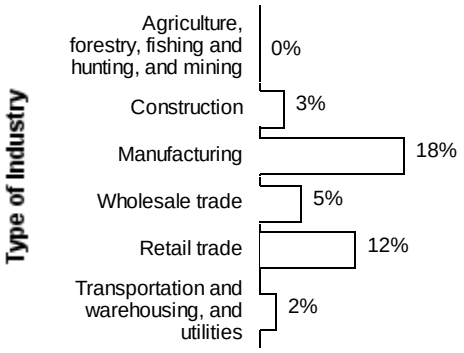

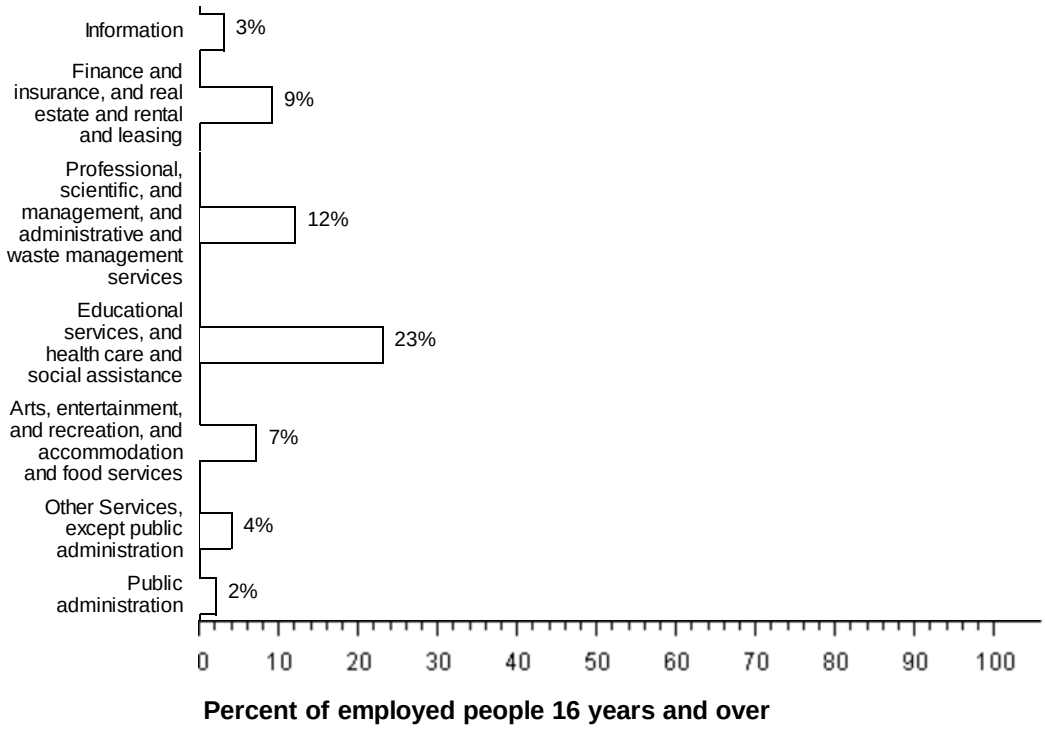

Source: American Community Survey, 2005-2009

OCCUPATIONS AND TYPE OF EMPLOYER: Among the most common occupations were: Management, professional, and related occupations, 54 percent; Sales and office occupations, 26 percent; Service occupations, 10 percent; Production, transportation, and material moving occupations, 6 percent; and Construction, extraction, maintenance, and repair occupations, 4 percent. Eighty-five percent of the people employed were Private wage and salary workers; 10 percent was Federal, state, or local government workers; and 4 percent was Self-employed in own not incorporated business workers.

TRAVEL TO WORK: Eighty-five percent of Blue Ash city workers drove to work alone in 2005-2009, 8 percent carpooled, 2 percent took public transportation, and 2 percent used other means. The remaining 4 percent worked at home. Among those who commuted to work, it took them on average 20.4 minutes to get to work.

INCOME: The median income of households in Blue Ash city was $75,909. Eighty-two percent of the households received earnings and 19 percent received retirement income other than Social Security. Twenty-nine percent of the households received Social Security. The average income from Social Security was $17,832. These income sources are not mutually exclusive; that is, some households received income from more than one source.

POVERTY AND PARTICIPATION IN GOVERNMENT PROGRAMS: In 2005-2009, 4 percent of people were in poverty. Two percent of related children under 18 were below the poverty level, compared with 1 percent of people 65 years old and over. Two percent of all families and 7 percent of families with a female householder and no husband present had incomes below the poverty level.

Poverty Rates in Blue Ash city, Hamilton County, Ohio in 2005-2009

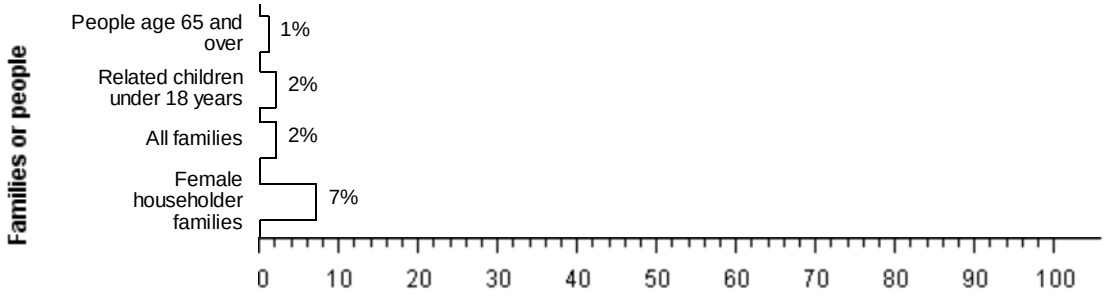

Percent below poverty level

Source: American Community Survey, 2005-2009

POPULATION OF Blue Ash city: In 2005-2009, Blue Ash city had a total population of 13,000 - 6,600 (52 percent) females and 6,100 (48 percent) males. The median age was 41 years. Twenty-two percent of the population was under 18 years and 16 percent was 65 years and older.

The Age Distribution of People in Blue Ash city, Hamilton County, Ohio in 2005-2009

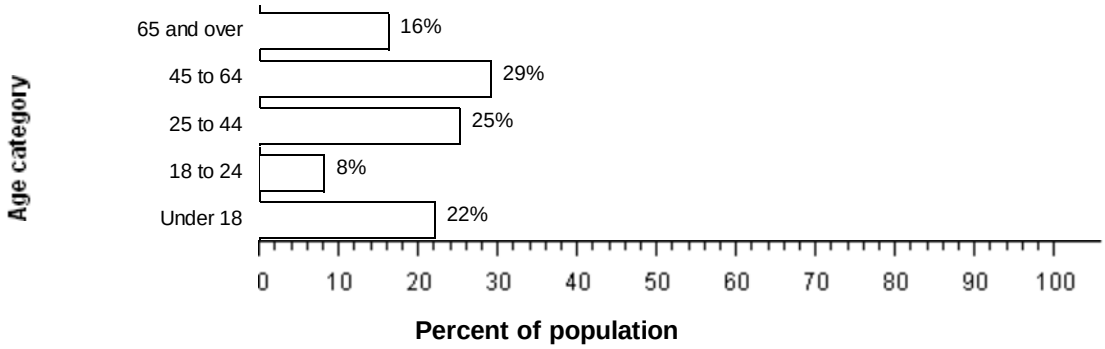

Source: American Community Survey, 2005-2009

For people reporting one race alone, 83 percent was White; 6 percent was Black or African American; less than 0.5 percent was American Indian and Alaska Native; 8 percent was Asian; 1 percent was Native Hawaiian and Other Pacific Islander, and less than 0.5 percent was Some other race. Two percent reported Two or more races. One percent of the people in Blue Ash city was Hispanic. Eighty-three percent of the people in Blue Ash city was White non-Hispanic. People of Hispanic origin may be of any race.

HOUSING CHARACTERISTICS: In 2005-2009, Blue Ash city had a total of 5,300 housing units, 8 percent of which were vacant. Of the total housing units, 77 percent was in single-unit structures, 23 percent was in multi-unit structures, and less than 0.5 percent was mobile homes. Seventeen percent of the housing units were built since 1990.

The Types of Housing Units in Blue Ash city, Hamilton County, Ohio in 2005-2009

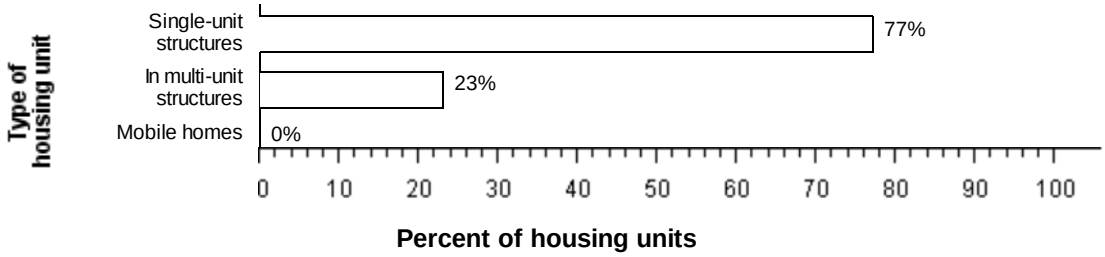

Source: American Community Survey, 2005-2009

OCCUPIED HOUSING UNIT CHARACTERISTICS: In 2005-2009, Blue Ash city had 4,900 occupied housing units - 3,600 (74 percent) owner occupied and 1,300 (26 percent) renter occupied. Two percent of the households did not have telephone service and 3 percent of the households did not have access to a car, truck, or van for private use. Multi Vehicle households were not rare. Fifty percent had two vehicles and another 16 percent had three or more.

HOUSING COSTS: The median monthly housing costs for mortgaged owners was $1,568, nonmortgaged owners $561, and renters $926. Twenty-three percent of owners with mortgages, 14 percent of owners without mortgages, and 28 percent of renters in Blue Ash city spent 30 percent or more of household income on housing.

Occupants with a Housing Cost Burden in Blue Ash city, Hamilton County, Ohio in 2005-2009

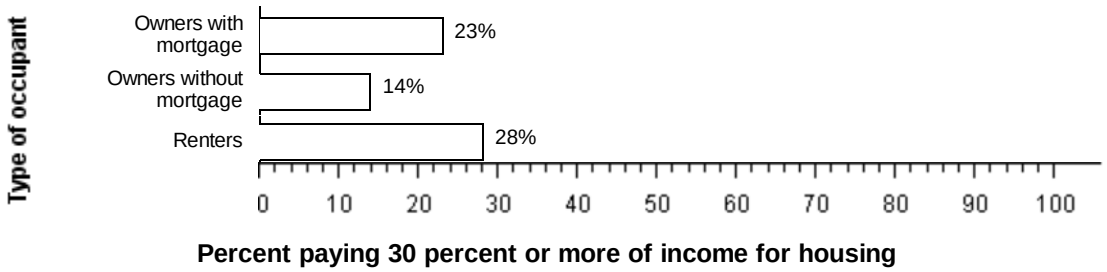

Source: American Community Survey, 2005-2009

Source: U.S. Census Bureau, 2005-2009 American Community Survey

The U.S. Census Bureau's Population Estimates Program produces the official population estimates for the nation, states, counties and places, and the official estimates of housing units for states and counties. The population and housing characteristics included above are derived from the American Community Survey.

Notes:
· Detail may not add to totals due to rounding.
· Percentages are based on unrounded numbers.

U.S. Census Bureau
American FactFinder

Arlington Heights village, Hamilton County, Ohio

ACS Demographic and Housing Estimates: 2005-2009

Data Set: **2005-2009 American Community Survey 5-Year Estimates**

Survey: **American Community Survey**

NOTE. Although the American Community Survey (ACS) produces population, demographic and housing unit estimates, it is the Census Bureau's Population Estimates Program that produces and disseminates the official estimates of the population for the nation, states, counties, cities and towns and estimates of housing units for states and counties.

For more information on confidentiality protection, sampling error, nonsampling error, and definitions, see Survey Methodology.

ACS Demographic and Housing Estimates	Estimate	Margin of Error	Percent	Margin of Error
SEX AND AGE				
Total population	**787**	**+/-98**	**787**	**(X)**
Male	398	+/-57	50.6%	+/-3.7
Female	389	+/-57	49.4%	+/-3.7
Under 5 years	63	+/-27	8.0%	+/-3.0
5 to 9 years	72	+/-29	9.1%	+/-3.1
10 to 14 years	44	+/-19	5.6%	+/-2.3
15 to 19 years	41	+/-21	5.2%	+/-2.4
20 to 24 years	30	+/-18	3.8%	+/-2.3
25 to 34 years	141	+/-38	17.9%	+/-4.1
35 to 44 years	71	+/-25	9.0%	+/-3.0
45 to 54 years	122	+/-30	15.5%	+/-4.0
55 to 59 years	58	+/-23	7.4%	+/-3.2
60 to 64 years	36	+/-16	4.6%	+/-2.2
65 to 74 years	60	+/-26	7.6%	+/-3.2
75 to 84 years	46	+/-25	5.8%	+/-3.2
85 years and over	3	+/-4	0.4%	+/-0.5
Median age (years)	35.6	+/-7.7	(X)	(X)
18 years and over	579	+/-61	73.6%	+/-5.7
21 years and over	567	+/-60	72.0%	+/-5.5
62 years and over	119	+/-44	15.1%	+/-5.4
65 years and over	109	+/-42	13.9%	+/-5.2
18 years and over	**579**	**+/-61**	**579**	**(X)**
Male	293	+/-39	50.6%	+/-3.4
Female	286	+/-33	49.4%	+/-3.4
65 years and over	**109**	**+/-42**	**109**	**(X)**
Male	50	+/-29	45.9%	+/-12.6
Female	59	+/-19	54.1%	+/-12.6
RACE				
Total population	**787**	**+/-98**	**787**	**(X)**
One race	783	+/-97	99.5%	+/-0.6
Two or more races	4	+/-5	0.5%	+/-0.6
One race	783	+/-97	99.5%	+/-0.6
White	680	+/-97	86.4%	+/-7.1
Black or African American	80	+/-60	10.2%	+/-7.5
American Indian and Alaska Native	0	+/-119	0.0%	+/-4.0

ACS Demographic and Housing Estimates	Estimate	Margin of Error	Percent	Margin of Error
Cherokee tribal grouping	0	+/-119	0.0%	+/-4.0
Chippewa tribal grouping	0	+/-119	0.0%	+/-4.0
Navajo tribal grouping	0	+/-119	0.0%	+/-4.0
Sioux tribal grouping	0	+/-119	0.0%	+/-4.0
Asian	11	+/-8	1.4%	+/-1.0
Asian Indian	7	+/-7	0.9%	+/-0.9
Chinese	0	+/-119	0.0%	+/-4.0
Filipino	0	+/-119	0.0%	+/-4.0
Japanese	0	+/-119	0.0%	+/-4.0
Korean	0	+/-119	0.0%	+/-4.0
Vietnamese	0	+/-119	0.0%	+/-4.0
Other Asian	4	+/-6	0.5%	+/-0.7
Native Hawaiian and Other Pacific Islander	0	+/-119	0.0%	+/-4.0
Native Hawaiian	0	+/-119	0.0%	+/-4.0
Guamanian or Chamorro	0	+/-119	0.0%	+/-4.0
Samoan	0	+/-119	0.0%	+/-4.0
Other Pacific Islander	0	+/-119	0.0%	+/-4.0
Some other race	12	+/-18	1.5%	+/-2.3
Two or more races	4	+/-5	0.5%	+/-0.6
White and Black or African American	0	+/-119	0.0%	+/-4.0
White and American Indian and Alaska Native	1	+/-2	0.1%	+/-0.3
White and Asian	3	+/-4	0.4%	+/-0.5
Black or African American and American Indian and Alaska Native	0	+/-119	0.0%	+/-4.0
Race alone or in combination with one or more other races				
Total population	**787**	**+/-98**	**787**	**(X)**
White	684	+/-98	86.9%	+/-7.2
Black or African American	80	+/-60	10.2%	+/-7.5
American Indian and Alaska Native	1	+/-2	0.1%	+/-0.3
Asian	14	+/-8	1.8%	+/-1.0
Native Hawaiian and Other Pacific Islander	0	+/-119	0.0%	+/-4.0
Some other race	12	+/-18	1.5%	+/-2.3
HISPANIC OR LATINO AND RACE				
Total population	**787**	**+/-98**	**787**	**(X)**
Hispanic or Latino (of any race)	24	+/-19	3.0%	+/-2.4
Mexican	19	+/-17	2.4%	+/-2.2
Puerto Rican	0	+/-119	0.0%	+/-4.0
Cuban	0	+/-119	0.0%	+/-4.0
Other Hispanic or Latino	5	+/-7	0.6%	+/-0.9
Not Hispanic or Latino	763	+/-99	97.0%	+/-2.4
White alone	668	+/-97	84.9%	+/-6.8
Black or African American alone	80	+/-60	10.2%	+/-7.5
American Indian and Alaska Native alone	0	+/-119	0.0%	+/-4.0
Asian alone	11	+/-8	1.4%	+/-1.0
Native Hawaiian and Other Pacific Islander alone	0	+/-119	0.0%	+/-4.0
Some other race alone	0	+/-119	0.0%	+/-4.0
Two or more races	4	+/-5	0.5%	+/-0.6
Two races including Some other race	0	+/-119	0.0%	+/-4.0
Two races excluding Some other race, and Three or more races	4	+/-5	0.5%	+/-0.6
Total housing units	**397**	**+/-41**	**(X)**	**(X)**

Source: U.S. Census Bureau, 2005-2009 American Community Survey

Data are based on a sample and are subject to sampling variability. The degree of uncertainty for an estimate arising from sampling variability is represented through the use of a margin of error. The value shown here is the 90 percent margin of error. The margin of error can be interpreted roughly as providing a 90 percent probability that the interval defined by the estimate minus the margin of error and the estimate plus the margin of error (the lower and upper confidence bounds) contains the true value. In addition to sampling variability, the ACS estimates are subject to nonsampling error (for a discussion of nonsampling variability, see Accuracy of the Data). The effect of nonsampling error is not represented in these tables.

Notes:
·For more information on understanding race and Hispanic origin data, please see the Census 2000 Brief entitled, Overview of Race and Hispanic Origin, issued March 2001. (pdf format)
·The ACS questions on Hispanic origin and race were revised in 2008 to make them consistent with the Census 2010 question wording. Any changes in estimates for 2008 and beyond may be due to demographic changes, as well as factors including questionnaire changes, differences in ACS population controls, and methodological differences in the population estimates, and therefore should be used with caution. For a summary of questionnaire changes see http://www.census.gov/acs/www/methodology/questionnaire_changes/. For more information about changes in the estimates see http://www.census.gov/population/www/socdemo/hispanic/reports.html.

·While the 2005-2009 American Community Survey (ACS) data generally reflect the November 2008 Office of Management and Budget (OMB) definitions of metropolitan and micropolitan statistical areas; in certain instances the names, codes, and boundaries of the principal cities shown in ACS tables may differ from the OMB definitions due to differences in the effective dates of the geographic entities.
·Estimates of urban and rural population, housing units, and characteristics reflect boundaries of urban areas defined based on Census 2000 data. Boundaries for urban areas have not been updated since Census 2000. As a result, data for urban and rural areas from the ACS do not necessarily reflect the results of ongoing urbanization.

Explanation of Symbols:
1. An '**' entry in the margin of error column indicates that either no sample observations or too few sample observations were available to compute a standard error and thus the margin of error. A statistical test is not appropriate.
2. An '-' entry in the estimate column indicates that either no sample observations or too few sample observations were available to compute an estimate, or a ratio of medians cannot be calculated because one or both of the median estimates falls in the lowest interval or upper interval of an open-ended distribution.
3. An '-' following a median estimate means the median falls in the lowest interval of an open-ended distribution.
4. An '+' following a median estimate means the median falls in the upper interval of an open-ended distribution.
5. An '***' entry in the margin of error column indicates that the median falls in the lowest interval or upper interval of an open-ended distribution. A statistical test is not appropriate.
6. An '*****' entry in the margin of error column indicates that the estimate is controlled. A statistical test for sampling variability is not appropriate.
7. An 'N' entry in the estimate and margin of error columns indicates that data for this geographic area cannot be displayed because the number of sample cases is too small.
8. An '(X)' means that the estimate is not applicable or not available.

The letters PDF or symbol indicate a document is in the Portable Document Format (PDF). To view the file you will need the Adobe® Acrobat® Reader, which is available for **free** from the Adobe web site.

U.S. Census Bureau
American FactFinder

Arlington Heights village, Hamilton County, Ohio

Selected Economic Characteristics: 2005-2009

Data Set: **2005-2009 American Community Survey 5-Year Estimates**
Survey: **American Community Survey**

NOTE. Although the American Community Survey (ACS) produces population, demographic and housing unit estimates, it is the Census Bureau's Population Estimates Program that produces and disseminates the official estimates of the population for the nation, states, counties, cities and towns and estimates of housing units for states and counties.

For more information on confidentiality protection, sampling error, nonsampling error, and definitions, see Survey Methodology.

Selected Economic Characteristics	Estimate	Margin of Error	Percent	Margin of Error
EMPLOYMENT STATUS				
Population 16 years and over	**590**	**+/-64**	**590**	**(X)**
In labor force	387	+/-56	65.6%	+/-7.7
Civilian labor force	387	+/-56	65.6%	+/-7.7
Employed	347	+/-52	58.8%	+/-7.0
Unemployed	40	+/-22	6.8%	+/-3.8
Armed Forces	0	+/-119	0.0%	+/-5.4
Not in labor force	203	+/-53	34.4%	+/-7.7
Civilian labor force	**387**	**+/-56**	**387**	**(X)**
Percent Unemployed	10.3%	+/-5.4	(X)	(X)
Females 16 years and over	**291**	**+/-36**	**291**	**(X)**
In labor force	177	+/-36	60.8%	+/-9.2
Civilian labor force	177	+/-36	60.8%	+/-9.2
Employed	153	+/-31	52.6%	+/-8.3
Own children under 6 years	**71**	**+/-30**	**71**	**(X)**
All parents in family in labor force	47	+/-28	66.2%	+/-20.1
Own children 6 to 17 years	**118**	**+/-48**	**118**	**(X)**
All parents in family in labor force	72	+/-34	61.0%	+/-18.4
COMMUTING TO WORK				
Workers 16 years and over	**342**	**+/-53**	**342**	**(X)**
Car, truck, or van -- drove alone	289	+/-50	84.5%	+/-7.5
Car, truck, or van -- carpooled	40	+/-21	11.7%	+/-6.2
Public transportation (excluding taxicab)	0	+/-119	0.0%	+/-9.1
Walked	7	+/-7	2.0%	+/-2.1
Other means	0	+/-119	0.0%	+/-9.1
Worked at home	6	+/-9	1.8%	+/-2.6
Mean travel time to work (minutes)	25.3	+/-6.3	(X)	(X)
OCCUPATION				
Civilian employed population 16 years and over	**347**	**+/-52**	**347**	**(X)**
Management, professional, and related occupations	47	+/-20	13.5%	+/-5.5
Service occupations	62	+/-26	17.9%	+/-6.5
Sales and office occupations	107	+/-29	30.8%	+/-5.9
Farming, fishing, and forestry occupations	0	+/-119	0.0%	+/-8.9
Construction, extraction, maintenance, and repair occupations	32	+/-12	9.2%	+/-4.1
Production, transportation, and material moving occupations	99	+/-26	28.5%	+/-7.0

Selected Economic Characteristics	Estimate	Margin of Error	Percent	Margin of Error
INDUSTRY				
Civilian employed population 16 years and over	**347**	**+/-52**	**347**	**(X)**
Agriculture, forestry, fishing and hunting, and mining	0	+/-119	0.0%	+/-8.9
Construction	19	+/-9	5.5%	+/-2.9
Manufacturing	90	+/-30	25.9%	+/-8.5
Wholesale trade	11	+/-12	3.2%	+/-3.3
Retail trade	37	+/-17	10.7%	+/-4.4
Transportation and warehousing, and utilities	26	+/-15	7.5%	+/-4.2
Information	0	+/-119	0.0%	+/-8.9
Finance and insurance, and real estate and rental and leasing	13	+/-10	3.7%	+/-2.7
Professional, scientific, and management, and administrative and waste management services	37	+/-21	10.7%	+/-5.6
Educational services, and health care and social assistance	54	+/-24	15.6%	+/-6.6
Arts, entertainment, and recreation, and accommodation and food services	38	+/-18	11.0%	+/-4.9
Other services, except public administration	10	+/-9	2.9%	+/-2.6
Public administration	12	+/-8	3.5%	+/-2.5
CLASS OF WORKER				
Civilian employed population 16 years and over	**347**	**+/-52**	**347**	**(X)**
Private wage and salary workers	310	+/-48	89.3%	+/-4.2
Government workers	17	+/-11	4.9%	+/-3.1
Self-employed in own not incorporated business workers	20	+/-12	5.8%	+/-3.4
Unpaid family workers	0	+/-119	0.0%	+/-8.9
INCOME AND BENEFITS (IN 2009 INFLATION-ADJUSTED DOLLARS)				
Total households	**328**	**+/-40**	**328**	**(X)**
Less than $10,000	40	+/-20	12.2%	+/-5.8
$10,000 to $14,999	21	+/-12	6.4%	+/-3.6
$15,000 to $24,999	55	+/-20	16.8%	+/-6.2
$25,000 to $34,999	41	+/-18	12.5%	+/-5.8
$35,000 to $49,999	62	+/-29	18.9%	+/-7.9
$50,000 to $74,999	71	+/-25	21.6%	+/-7.5
$75,000 to $99,999	31	+/-15	9.5%	+/-4.8
$100,000 to $149,999	7	+/-7	2.1%	+/-2.3
$150,000 to $199,999	0	+/-119	0.0%	+/-9.4
$200,000 or more	0	+/-119	0.0%	+/-9.4
Median household income (dollars)	37,500	+/-9,839	(X)	(X)
Mean household income (dollars)	40,262	+/-3,497	(X)	(X)
With earnings	239	+/-36	72.9%	+/-7.6
Mean earnings (dollars)	42,973	+/-3,959	(X)	(X)
With Social Security	86	+/-25	26.2%	+/-7.4
Mean Social Security income (dollars)	15,253	+/-2,002	(X)	(X)
With retirement income	71	+/-21	21.6%	+/-6.2
Mean retirement income (dollars)	13,786	+/-3,323	(X)	(X)
With Supplemental Security Income	13	+/-8	4.0%	+/-2.3
Mean Supplemental Security Income (dollars)	7,615	+/-1,901	(X)	(X)
With cash public assistance income	6	+/-6	1.8%	+/-1.8
Mean cash public assistance income (dollars)	6,117	+/-4,847	(X)	(X)
With Food Stamp/SNAP benefits in the past 12 months	38	+/-17	11.6%	+/-4.9
Families	**168**	**+/-28**	**168**	**(X)**
Less than $10,000	7	+/-7	4.2%	+/-3.9
$10,000 to $14,999	0	+/-119	0.0%	+/-17.5
$15,000 to $24,999	14	+/-11	8.3%	+/-6.6
$25,000 to $34,999	25	+/-13	14.9%	+/-7.5
$35,000 to $49,999	34	+/-18	20.2%	+/-9.8
$50,000 to $74,999	57	+/-22	33.9%	+/-12.0
$75,000 to $99,999	24	+/-14	14.3%	+/-8.8
$100,000 to $149,999	7	+/-7	4.2%	+/-4.5
$150,000 to $199,999	0	+/-119	0.0%	+/-17.5
$200,000 or more	0	+/-119	0.0%	+/-17.5
Median family income (dollars)	50,500	+/-4,143	(X)	(X)
Mean family income (dollars)	52,017	+/-5,490	(X)	(X)

Selected Economic Characteristics	Estimate	Margin of Error	Percent	Margin of Error
Per capita income (dollars)	17,898	+/-1,724	(X)	(X)
Nonfamily households	**160**	**+/-34**	**160**	**(X)**
Median nonfamily income (dollars)	20,769	+/-4,632	(X)	(X)
Mean nonfamily income (dollars)	26,602	+/-5,326	(X)	(X)
Median earnings for workers (dollars)	24,286	+/-4,555	(X)	(X)
Median earnings for male full-time, year-round workers (dollars)	34,881	+/-2,933	(X)	(X)
Median earnings for female full-time, year-round workers (dollars)	30,938	+/-4,170	(X)	(X)
HEALTH INSURANCE COVERAGE				
Civilian Noninstitutionalized Population	**(X)**	**(X)**	**(X)**	**(X)**
With health insurance coverage	(X)	(X)	(X)	(X)
With private health insurance coverage	(X)	(X)	(X)	(X)
With public health coverage	(X)	(X)	(X)	(X)
No health insurance coverage	(X)	(X)	(X)	(X)
Civilian Noninstitutionalized Population Under 18 years	**(X)**	**(X)**	**(X)**	**(X)**
No health insurance coverage	(X)	(X)	(X)	(X)
PERCENTAGE OF FAMILIES AND PEOPLE WHOSE INCOME IN THE PAST 12 MONTHS IS BELOW THE POVERTY LEVEL				
All families	10.7%	+/-7.3	(X)	(X)
With related children under 18 years	16.5%	+/-12.3	(X)	(X)
With related children under 5 years only	0.0%	+/-100.0	(X)	(X)
Married couple families	7.6%	+/-6.2	(X)	(X)
With related children under 18 years	11.3%	+/-11.5	(X)	(X)
With related children under 5 years only	0.0%	+/-100.0	(X)	(X)
Families with female householder, no husband present	44.4%	+/-35.0	(X)	(X)
With related children under 18 years	61.5%	+/-40.1	(X)	(X)
With related children under 5 years only	-	**	(X)	(X)
All people	16.8%	+/-7.4	(X)	(X)
Under 18 years	19.4%	+/-14.0	(X)	(X)
Related children under 18 years	19.4%	+/-14.0	(X)	(X)
Related children under 5 years	11.1%	+/-12.6	(X)	(X)
Related children 5 to 17 years	23.2%	+/-17.4	(X)	(X)
18 years and over	15.9%	+/-5.9	(X)	(X)
18 to 64 years	13.2%	+/-5.6	(X)	(X)
65 years and over	27.5%	+/-14.0	(X)	(X)
People in families	13.8%	+/-10.1	(X)	(X)
Unrelated individuals 15 years and over	24.7%	+/-9.0	(X)	(X)

Source: U.S. Census Bureau, 2005-2009 American Community Survey

Data are based on a sample and are subject to sampling variability. The degree of uncertainty for an estimate arising from sampling variability is represented through the use of a margin of error. The value shown here is the 90 percent margin of error. The margin of error can be interpreted roughly as providing a 90 percent probability that the interval defined by the estimate minus the margin of error and the estimate plus the margin of error (the lower and upper confidence bounds) contains the true value. In addition to sampling variability, the ACS estimates are subject to nonsampling error (for a discussion of nonsampling variability, see Accuracy of the Data). The effect of nonsampling error is not represented in these tables.

Notes:
·Employment and unemployment estimates may vary from the official labor force data released by the Bureau of Labor Statistics because of differences in survey design and data collection. For guidance on differences in employment and unemployment estimates from different sources go to Labor Force Guidance.
·Workers include members of the Armed Forces and civilians who were at work last week.
·Occupation codes are 4-digit codes and are based on Standard Occupational Classification 2000.
·Industry codes are 4-digit codes and are based on the North American Industry Classification System 2002 and 2007. The 2005, 2006 and 2007 ACS data are coded using NAICS 2002 while the 2008 and 2009 ACS data use NAICS 2007 codes. Categories that differ between 2002 and 2007 NAICS are aggregated so that the 5 years of data are consistent in display and reflect the NAICS 2007 codes. The Industry categories adhere to the guidelines issued in Clarification Memorandum No. 2, "NAICS Alternate Aggregation Structure for Use By U.S. Statistical Agencies," issued by the Office of Management and Budget.
·Selected earnings and income data are not available for certain geographic areas due to problems with group quarters data collection and imputation. See the ACS User Notes for details.
·Logical coverage edits applying a rules-based assignment of Medicaid, Medicare and military health coverage were added in 2009 -- please see http://www.census.gov/hhes/www/hlthins/publications/coverage_edits_final.pdf for more details.
·While the 2005-2009 American Community Survey (ACS) data generally reflect the November 2008 Office of Management and Budget (OMB) definitions of metropolitan and micropolitan statistical areas; in certain instances the names, codes, and boundaries of the principal cities shown in ACS tables may differ from the OMB definitions due to differences in the effective dates of the geographic entities.
·Estimates of urban and rural population, housing units, and characteristics reflect boundaries of urban areas defined based on Census 2000 data. Boundaries for urban areas have not been updated since Census 2000. As a result, data for urban and rural areas from the ACS do not necessarily reflect the results of ongoing urbanization.

Explanation of Symbols:
1. An '**' entry in the margin of error column indicates that either no sample observations or too few sample observations were available to compute a standard error and thus the margin of error. A statistical test is not appropriate.
2. An '-' entry in the estimate column indicates that either no sample observations or too few sample observations were available to compute an estimate, or a ratio of medians cannot be calculated because one or both of the median estimates falls in the lowest interval or upper interval of an open-ended distribution.
3. An '-' following a median estimate means the median falls in the lowest interval of an open-ended distribution.
4. An '+' following a median estimate means the median falls in the upper interval of an open-ended distribution.
5. An '***' entry in the margin of error column indicates that the median falls in the lowest interval or upper interval of an open-ended distribution. A statistical test is not appropriate.
6. An '*****' entry in the margin of error column indicates that the estimate is controlled. A statistical test for sampling variability is not appropriate.
7. An 'N' entry in the estimate and margin of error columns indicates that data for this geographic area cannot be displayed because the number of sample cases is too small.
8. An '(X)' means that the estimate is not applicable or not available.

The letters PDF or symbol indicate a document is in the Portable Document Format (PDF). To view the file you will need the Adobe® Acrobat® Reader, which is available for **free** from the Adobe web site.

U.S. Census Bureau
American FactFinder

Arlington Heights village, Hamilton County, Ohio

Selected Housing Characteristics: 2005-2009

Data Set: **2005-2009 American Community Survey 5-Year Estimates**
Survey: **American Community Survey**

NOTE. Although the American Community Survey (ACS) produces population, demographic and housing unit estimates, it is the Census Bureau's Population Estimates Program that produces and disseminates the official estimates of the population for the nation, states, counties, cities and towns and estimates of housing units for states and counties.

For more information on confidentiality protection, sampling error, nonsampling error, and definitions, see Survey Methodology.

Selected Housing Characteristics	Estimate	Margin of Error	Percent	Margin of Error
HOUSING OCCUPANCY				
Total housing units	**397**	**+/-41**	**397**	**(X)**
Occupied housing units	328	+/-40	82.6%	+/-7.7
Vacant housing units	69	+/-32	17.4%	+/-7.7
Homeowner vacancy rate	0.0	+/-16.3	(X)	(X)
Rental vacancy rate	12.6	+/-9.7	(X)	(X)
UNITS IN STRUCTURE				
Total housing units	**397**	**+/-41**	**397**	**(X)**
1-unit, detached	224	+/-33	56.4%	+/-6.3
1-unit, attached	15	+/-13	3.8%	+/-3.3
2 units	15	+/-10	3.8%	+/-2.6
3 or 4 units	56	+/-21	14.1%	+/-5.1
5 to 9 units	17	+/-13	4.3%	+/-3.4
10 to 19 units	36	+/-21	9.1%	+/-5.4
20 or more units	0	+/-119	0.0%	+/-7.9
Mobile home	34	+/-16	8.6%	+/-3.8
Boat, RV, van, etc.	0	+/-119	0.0%	+/-7.9
YEAR STRUCTURE BUILT				
Total housing units	**397**	**+/-41**	**397**	**(X)**
Built 2005 or later	0	+/-119	0.0%	+/-7.9
Built 2000 to 2004	4	+/-6	1.0%	+/-1.7
Built 1990 to 1999	11	+/-10	2.8%	+/-2.6
Built 1980 to 1989	3	+/-4	0.8%	+/-1.1
Built 1970 to 1979	28	+/-15	7.1%	+/-4.0
Built 1960 to 1969	69	+/-27	17.4%	+/-6.6
Built 1950 to 1959	48	+/-21	12.1%	+/-5.7
Built 1940 to 1949	56	+/-19	14.1%	+/-4.5
Built 1939 or earlier	178	+/-42	44.8%	+/-8.3
ROOMS				
Total housing units	**397**	**+/-41**	**397**	**(X)**
1 room	2	+/-4	0.5%	+/-1.1
2 rooms	19	+/-14	4.8%	+/-3.6
3 rooms	74	+/-25	18.6%	+/-6.2
4 rooms	63	+/-25	15.9%	+/-6.3
5 rooms	73	+/-24	18.4%	+/-6.2
6 rooms	68	+/-21	17.1%	+/-5.8
7 rooms	64	+/-31	16.1%	+/-7.4
8 rooms	19	+/-11	4.8%	+/-2.8
9 rooms or more	15	+/-11	3.8%	+/-2.8

Selected Housing Characteristics	Estimate	Margin of Error	Percent	Margin of Error
Median rooms	5.1	+/-0.5	(X)	(X)
BEDROOMS				
Total housing units	**397**	**+/-41**	**397**	**(X)**
No bedroom	5	+/-5	1.3%	+/-1.3
1 bedroom	100	+/-23	25.2%	+/-5.8
2 bedrooms	124	+/-31	31.2%	+/-7.1
3 bedrooms	107	+/-24	27.0%	+/-6.1
4 bedrooms	49	+/-26	12.3%	+/-6.2
5 or more bedrooms	12	+/-9	3.0%	+/-2.1
HOUSING TENURE				
Occupied housing units	**328**	**+/-40**	**328**	**(X)**
Owner-occupied	175	+/-30	53.4%	+/-6.3
Renter-occupied	153	+/-27	46.6%	+/-6.3
Average household size of owner-occupied unit	2.82	+/-0.41	(X)	(X)
Average household size of renter-occupied unit	1.92	+/-0.34	(X)	(X)
YEAR HOUSEHOLDER MOVED INTO UNIT				
Occupied housing units	**328**	**+/-40**	**328**	**(X)**
Moved in 2005 or later	113	+/-34	34.5%	+/-8.6
Moved in 2000 to 2004	72	+/-23	22.0%	+/-7.2
Moved in 1990 to 1999	71	+/-25	21.6%	+/-7.9
Moved in 1980 to 1989	24	+/-16	7.3%	+/-4.6
Moved in 1970 to 1979	23	+/-10	7.0%	+/-3.3
Moved in 1969 or earlier	25	+/-12	7.6%	+/-3.7
VEHICLES AVAILABLE				
Occupied housing units	**328**	**+/-40**	**328**	**(X)**
No vehicles available	43	+/-21	13.1%	+/-6.2
1 vehicle available	132	+/-38	40.2%	+/-9.8
2 vehicles available	80	+/-24	24.4%	+/-8.0
3 or more vehicles available	73	+/-24	22.3%	+/-6.9
HOUSE HEATING FUEL				
Occupied housing units	**328**	**+/-40**	**328**	**(X)**
Utility gas	235	+/-40	71.6%	+/-7.6
Bottled, tank, or LP gas	10	+/-9	3.0%	+/-2.6
Electricity	63	+/-26	19.2%	+/-8.0
Fuel oil, kerosene, etc.	0	+/-119	0.0%	+/-9.4
Coal or coke	0	+/-119	0.0%	+/-9.4
Wood	2	+/-4	0.6%	+/-1.1
Solar energy	0	+/-119	0.0%	+/-9.4
Other fuel	18	+/-13	5.5%	+/-4.0
No fuel used	0	+/-119	0.0%	+/-9.4
SELECTED CHARACTERISTICS				
Occupied housing units	**328**	**+/-40**	**328**	**(X)**
Lacking complete plumbing facilities	0	+/-119	0.0%	+/-9.4
Lacking complete kitchen facilities	2	+/-4	0.6%	+/-1.3
No telephone service available	15	+/-13	4.6%	+/-4.1
OCCUPANTS PER ROOM				
Occupied housing units	**328**	**+/-40**	**328**	**(X)**
1.00 or less	325	+/-41	99.1%	+/-1.5
1.01 to 1.50	3	+/-5	0.9%	+/-1.5
1.51 or more	0	+/-119	0.0%	+/-9.4
VALUE				
Owner-occupied units	**175**	**+/-30**	**175**	**(X)**
Less than $50,000	6	+/-6	3.4%	+/-3.3
$50,000 to $99,999	91	+/-26	52.0%	+/-11.0
$100,000 to $149,999	59	+/-17	33.7%	+/-9.4
$150,000 to $199,999	13	+/-12	7.4%	+/-7.0
$200,000 to $299,999	3	+/-4	1.7%	+/-2.4

Selected Housing Characteristics	Estimate	Margin of Error	Percent	Margin of Error
$300,000 to $499,999	0	+/-119	0.0%	+/-16.9
$500,000 to $999,999	0	+/-119	0.0%	+/-16.9
$1,000,000 or more	3	+/-4	1.7%	+/-2.4
Median (dollars)	97,700	+/-4,384	(X)	(X)
MORTGAGE STATUS				
Owner-occupied units	**175**	**+/-30**	**175**	**(X)**
Housing units with a mortgage	129	+/-24	73.7%	+/-10.1
Housing units without a mortgage	46	+/-20	26.3%	+/-10.1
SELECTED MONTHLY OWNER COSTS (SMOC)				
Housing units with a mortgage	**129**	**+/-24**	**129**	**(X)**
Less than $300	0	+/-119	0.0%	+/-22.0
$300 to $499	7	+/-6	5.4%	+/-4.8
$500 to $699	6	+/-6	4.7%	+/-4.9
$700 to $999	25	+/-13	19.4%	+/-10.0
$1,000 to $1,499	63	+/-21	48.8%	+/-13.7
$1,500 to $1,999	28	+/-15	21.7%	+/-11.5
$2,000 or more	0	+/-119	0.0%	+/-22.0
Median (dollars)	1,144	+/-78	(X)	(X)
Housing units without a mortgage	**46**	**+/-20**	**46**	**(X)**
Less than $100	0	+/-119	0.0%	+/-43.7
$100 to $199	0	+/-119	0.0%	+/-43.7
$200 to $299	5	+/-5	10.9%	+/-10.0
$300 to $399	10	+/-8	21.7%	+/-15.1
$400 or more	31	+/-14	67.4%	+/-17.5
Median (dollars)	520	+/-75	(X)	(X)
SELECTED MONTHLY OWNER COSTS AS A PERCENTAGE OF HOUSEHOLD INCOME (SMOCAPI)				
Housing units with a mortgage (excluding units where SMOCAPI cannot be computed)	**129**	**+/-24**	**129**	**(X)**
Less than 20.0 percent	45	+/-16	34.9%	+/-11.3
20.0 to 24.9 percent	30	+/-18	23.3%	+/-13.0
25.0 to 29.9 percent	15	+/-10	11.6%	+/-7.7
30.0 to 34.9 percent	11	+/-7	8.5%	+/-5.4
35.0 percent or more	28	+/-17	21.7%	+/-12.3
Not computed	0	+/-119	(X)	(X)
Housing unit without a mortgage (excluding units where SMOCAPI cannot be computed)	**46**	**+/-20**	**46**	**(X)**
Less than 10.0 percent	6	+/-6	13.0%	+/-12.3
10.0 to 14.9 percent	12	+/-9	26.1%	+/-18.1
15.0 to 19.9 percent	11	+/-9	23.9%	+/-18.5
20.0 to 24.9 percent	8	+/-7	17.4%	+/-16.5
25.0 to 29.9 percent	0	+/-119	0.0%	+/-43.7
30.0 to 34.9 percent	0	+/-119	0.0%	+/-43.7
35.0 percent or more	9	+/-8	19.6%	+/-15.5
Not computed	0	+/-119	(X)	(X)
GROSS RENT				
Occupied units paying rent	**145**	**+/-26**	**145**	**(X)**
Less than $200	0	+/-119	0.0%	+/-19.9
$200 to $299	3	+/-4	2.1%	+/-2.8
$300 to $499	74	+/-23	51.0%	+/-13.8
$500 to $749	24	+/-14	16.6%	+/-9.7
$750 to $999	21	+/-14	14.5%	+/-9.5
$1,000 to $1,499	17	+/-11	11.7%	+/-7.2
$1,500 or more	6	+/-6	4.1%	+/-4.1
Median (dollars)	493	+/-85	(X)	(X)
No rent paid	8	+/-9	(X)	(X)
GROSS RENT AS A PERCENTAGE OF HOUSEHOLD INCOME (GRAPI)				
Occupied units paying rent (excluding units where GRAPI cannot be computed)	**140**	**+/-26**	**140**	**(X)**
Less than 15.0 percent	12	+/-12	8.6%	+/-8.4

Selected Housing Characteristics	Estimate	Margin of Error	Percent	Margin of Error
15.0 to 19.9 percent	21	+/-15	15.0%	+/-9.9
20.0 to 24.9 percent	13	+/-10	9.3%	+/-7.3
25.0 to 29.9 percent	17	+/-14	12.1%	+/-9.9
30.0 to 34.9 percent	3	+/-4	2.1%	+/-2.8
35.0 percent or more	74	+/-23	52.9%	+/-14.4
Not computed	13	+/-10	(X)	(X)

Source: U.S. Census Bureau, 2005-2009 American Community Survey

Data are based on a sample and are subject to sampling variability. The degree of uncertainty for an estimate arising from sampling variability is represented through the use of a margin of error. The value shown here is the 90 percent margin of error. The margin of error can be interpreted roughly as providing a 90 percent probability that the interval defined by the estimate minus the margin of error and the estimate plus the margin of error (the lower and upper confidence bounds) contains the true value. In addition to sampling variability, the ACS estimates are subject to nonsampling error (for a discussion of nonsampling variability, see Accuracy of the Data). The effect of nonsampling error is not represented in these tables.

Notes:
·Caution should be used when comparing data for Number of Rooms between 2008 and 2009. A data collection error was identified for 2008 impacting the "1 room" category. For more information please see Errata Note #54.
·Caution should be used when comparing data for Number of Bedrooms between 2008 and 2009. A data collection error was identified for 2008 impacting the "0 bedrooms" category. For more information please see Errata Note #54.
·The 2005-2009 plumbing data for Puerto Rico will not be shown. Research indicates that the questions on plumbing facilities that were introduced in 2008 in the stateside American Community Survey and the 2008 Puerto Rico Community Survey may not have been appropriate for Puerto Rico.
·Caution should be used when comparing data for Telephone Service Availability between 2008 and 2009. A data collection error was identified for 2008 impacting the "no" category and underreporting those who did not have telephone service available. For more information please see Errata Note #53.
·Caution should be used when comparing data for Occupants per Room between 2008 and 2009. A data collection error was identified for 2008 impacting the "1 room" category. For more information please see Errata Note #54.
·In prior years, the universe included all owner-occupied units with a mortgage. It is now restricted to include only those units where SMOCAPI is computed, that is, SMOC and household income are valid values.
·In prior years, the universe included all owner-occupied units without a mortgage. It is now restricted to include only those units where SMOCAPI is computed, that is, SMOC and household income are valid values.
·In prior years, the universe included all renter-occupied units. It is now restricted to include only those units where GRAPI is computed, that is, gross rent and household Income are valid values.
·The median gross rent excludes no cash renters.
·While the 2005-2009 American Community Survey (ACS) data generally reflect the November 2008 Office of Management and Budget (OMB) definitions of metropolitan and micropolitan statistical areas; in certain instances the names, codes, and boundaries of the principal cities shown in ACS tables may differ from the OMB definitions due to differences in the effective dates of the geographic entities.
·Estimates of urban and rural population, housing units, and characteristics reflect boundaries of urban areas defined based on Census 2000 data. Boundaries for urban areas have not been updated since Census 2000. As a result, data for urban and rural areas from the ACS do not necessarily reflect the results of ongoing urbanization.

Explanation of Symbols:
1. An '**' entry in the margin of error column indicates that either no sample observations or too few sample observations were available to compute a standard error and thus the margin of error. A statistical test is not appropriate.
2. An '-' entry in the estimate column indicates that either no sample observations or too few sample observations were available to compute an estimate, or a ratio of medians cannot be calculated because one or both of the median estimates falls in the lowest interval or upper interval of an open-ended distribution.
3. An '-' following a median estimate means the median falls in the lowest interval of an open-ended distribution.
4. An '+' following a median estimate means the median falls in the upper interval of an open-ended distribution.
5. An '***' entry in the margin of error column indicates that the median falls in the lowest interval or upper interval of an open-ended distribution. A statistical test is not appropriate.
6. An '*****' entry in the margin of error column indicates that the estimate is controlled. A statistical test for sampling variability is not appropriate.
7. An 'N' entry in the estimate and margin of error columns indicates that data for this geographic area cannot be displayed because the number of sample cases is too small.
8. An '(X)' means that the estimate is not applicable or not available.

U.S. Census Bureau
American FactFinder

Arlington Heights village, Hamilton County, Ohio

Selected Social Characteristics in the United States: 2005-2009

Data Set: **2005-2009 American Community Survey 5-Year Estimates**
Survey: **American Community Survey**

NOTE. Although the American Community Survey (ACS) produces population, demographic and housing unit estimates, it is the Census Bureau's Population Estimates Program that produces and disseminates the official estimates of the population for the nation, states, counties, cities and towns and estimates of housing units for states and counties.

For more information on confidentiality protection, sampling error, nonsampling error, and definitions, see Survey Methodology.

Selected Social Characteristics in the United States	Estimate	Margin of Error	Percent	Margin of Error
HOUSEHOLDS BY TYPE				
Total households	**328**	**+/-40**	**328**	**(X)**
Family households (families)	168	+/-28	51.2%	+/-7.6
With own children under 18 years	85	+/-27	25.9%	+/-7.5
Married-couple family	131	+/-22	39.9%	+/-6.5
With own children under 18 years	59	+/-19	18.0%	+/-5.2
Male householder, no wife present, family	19	+/-13	5.8%	+/-3.9
With own children under 18 years	16	+/-13	4.9%	+/-4.0
Female householder, no husband present, family	18	+/-13	5.5%	+/-4.1
With own children under 18 years	10	+/-11	3.0%	+/-3.4
Nonfamily households	160	+/-34	48.8%	+/-7.6
Householder living alone	128	+/-30	39.0%	+/-7.3
65 years and over	31	+/-16	9.5%	+/-4.5
Households with one or more people under 18 years	95	+/-27	29.0%	+/-7.1
Households with one or more people 65 years and over	69	+/-24	21.0%	+/-6.7
Average household size	2.40	+/-0.29	(X)	(X)
Average family size	3.36	+/-0.41	(X)	(X)
RELATIONSHIP				
Population in households	**787**	**+/-98**	**787**	**(X)**
Householder	328	+/-40	41.7%	+/-4.7
Spouse	128	+/-23	16.3%	+/-2.8
Child	221	+/-58	28.1%	+/-5.3
Other relatives	48	+/-31	6.1%	+/-3.6
Nonrelatives	62	+/-33	7.9%	+/-4.1
Unmarried partner	22	+/-15	2.8%	+/-1.8
MARITAL STATUS				
Males 15 years and over	**310**	**+/-43**	**310**	**(X)**
Never married	85	+/-24	27.4%	+/-7.4
Now married, except separated	135	+/-25	43.5%	+/-7.8
Separated	15	+/-14	4.8%	+/-4.5
Widowed	2	+/-4	0.6%	+/-1.3
Divorced	73	+/-35	23.5%	+/-9.4
Females 15 years and over	**298**	**+/-37**	**298**	**(X)**
Never married	50	+/-21	16.8%	+/-6.2
Now married, except separated	138	+/-25	46.3%	+/-8.1
Separated	2	+/-4	0.7%	+/-1.4
Widowed	31	+/-18	10.4%	+/-5.9
Divorced	77	+/-27	25.8%	+/-8.3

Selected Social Characteristics in the United States	Estimate	Margin of Error	Percent	Margin of Error
FERTILITY				
Number of women 15 to 50 years old who had a birth in the past 12 months	**13**	**+/-12**	**13**	**(X)**
Unmarried women (widowed, divorced, and never married)	10	+/-11	76.9%	+/-35.1
Per 1,000 unmarried women	110	+/-109	(X)	(X)
Per 1,000 women 15 to 50 years old	68	+/-59	(X)	(X)
Per 1,000 women 15 to 19 years old	267	+/-335	(X)	(X)
Per 1,000 women 20 to 34 years old	90	+/-102	(X)	(X)
Per 1,000 women 35 to 50 years old	0	+/-329	(X)	(X)
GRANDPARENTS				
Number of grandparents living with own grandchildren under 18 years	**40**	**+/-23**	**40**	**(X)**
Responsible for grandchildren	3	+/-4	7.5%	+/-11.1
Years responsible for grandchildren				
Less than 1 year	3	+/-4	7.5%	+/-11.1
1 or 2 years	0	+/-119	0.0%	+/-46.9
3 or 4 years	0	+/-119	0.0%	+/-46.9
5 or more years	0	+/-119	0.0%	+/-46.9
Number of grandparents responsible for own grandchildren under 18 years	**3**	**+/-4**	**3**	**(X)**
Who are female	3	+/-4	100.0%	+/-100.0
Who are married	0	+/-119	0.0%	+/-100.0
SCHOOL ENROLLMENT				
Population 3 years and over enrolled in school	**175**	**+/-59**	**175**	**(X)**
Nursery school, preschool	10	+/-8	5.7%	+/-4.5
Kindergarten	4	+/-6	2.3%	+/-3.3
Elementary school (grades 1-8)	109	+/-43	62.3%	+/-10.8
High school (grades 9-12)	23	+/-14	13.1%	+/-6.4
College or graduate school	29	+/-21	16.6%	+/-10.9
EDUCATIONAL ATTAINMENT				
Population 25 years and over	**537**	**+/-55**	**537**	**(X)**
Less than 9th grade	31	+/-14	5.8%	+/-2.7
9th to 12th grade, no diploma	89	+/-36	16.6%	+/-6.1
High school graduate (includes equivalency)	224	+/-37	41.7%	+/-6.6
Some college, no degree	126	+/-29	23.5%	+/-5.0
Associate's degree	35	+/-16	6.5%	+/-2.9
Bachelor's degree	9	+/-8	1.7%	+/-1.6
Graduate or professional degree	23	+/-16	4.3%	+/-2.9
Percent high school graduate or higher	77.7%	+/-6.3	(X)	(X)
Percent bachelor's degree or higher	6.0%	+/-3.1	(X)	(X)
VETERAN STATUS				
Civilian population 18 years and over	**579**	**+/-61**	**579**	**(X)**
Civilian veterans	68	+/-25	11.7%	+/-4.0
DISABILITY STATUS OF THE CIVILIAN NONINSTITUTIONALIZED POPULATION				
Total Civilian Noninstitutionalized Population	**(X)**	**(X)**	**(X)**	**(X)**
With a disability	(X)	(X)	(X)	(X)
Under 18 years	**(X)**	**(X)**	**(X)**	**(X)**
With a disability	(X)	(X)	(X)	(X)
18 to 64 years	**(X)**	**(X)**	**(X)**	**(X)**
With a disability	(X)	(X)	(X)	(X)
65 years and over	**(X)**	**(X)**	**(X)**	**(X)**
With a disability	(X)	(X)	(X)	(X)
RESIDENCE 1 YEAR AGO				
Population 1 year and over	**779**	**+/-96**	**779**	**(X)**
Same house	598	+/-80	76.8%	+/-8.5
Different house in the U.S.	173	+/-77	22.2%	+/-8.7
Same county	100	+/-60	12.8%	+/-7.5

Selected Social Characteristics in the United States	Estimate	Margin of Error	Percent	Margin of Error
Different county	73	+/-57	9.4%	+/-6.9
Same state	35	+/-38	4.5%	+/-4.7
Different state	38	+/-28	4.9%	+/-3.4
Abroad	8	+/-8	1.0%	+/-1.1
PLACE OF BIRTH				
Total population	**787**	**+/-98**	**787**	**(X)**
Native	767	+/-98	97.5%	+/-1.6
Born in United States	764	+/-98	97.1%	+/-1.8
State of residence	593	+/-92	75.3%	+/-5.3
Different state	171	+/-40	21.7%	+/-4.7
Born in Puerto Rico, U.S. Island areas, or born abroad to American parent(s)	3	+/-5	0.4%	+/-0.6
Foreign born	20	+/-13	2.5%	+/-1.6
U.S. CITIZENSHIP STATUS				
Foreign-born population	**20**	**+/-13**	**20**	**(X)**
Naturalized U.S. citizen	7	+/-7	35.0%	+/-39.4
Not a U.S. citizen	13	+/-12	65.0%	+/-39.4
YEAR OF ENTRY				
Population born outside the United States	**23**	**+/-14**	**23**	**(X)**
Native	**3**	**+/-5**	**3**	**(X)**
Entered 2000 or later	0	+/-119	0.0%	+/-100.0
Entered before 2000	3	+/-5	100.0%	+/-100.0
Foreign born	**20**	**+/-13**	**20**	**(X)**
Entered 2000 or later	5	+/-7	25.0%	+/-37.5
Entered before 2000	15	+/-12	75.0%	+/-37.5
WORLD REGION OF BIRTH OF FOREIGN BORN				
Foreign-born population, excluding population born at sea	**20**	**+/-13**	**20**	**(X)**
Europe	5	+/-7	25.0%	+/-37.5
Asia	7	+/-7	35.0%	+/-39.4
Africa	8	+/-11	40.0%	+/-46.4
Oceania	0	+/-119	0.0%	+/-66.3
Latin America	0	+/-119	0.0%	+/-66.3
Northern America	0	+/-119	0.0%	+/-66.3
LANGUAGE SPOKEN AT HOME				
Population 5 years and over	**724**	**+/-86**	**724**	**(X)**
English only	704	+/-88	97.2%	+/-1.9
Language other than English	20	+/-13	2.8%	+/-1.9
Speak English less than "very well"	5	+/-7	0.7%	+/-1.0
Spanish	13	+/-11	1.8%	+/-1.6
Speak English less than "very well"	0	+/-119	0.0%	+/-4.4
Other Indo-European languages	5	+/-7	0.7%	+/-1.0
Speak English less than "very well"	5	+/-7	0.7%	+/-1.0
Asian and Pacific Islander languages	2	+/-3	0.3%	+/-0.5
Speak English less than "very well"	0	+/-119	0.0%	+/-4.4
Other languages	0	+/-119	0.0%	+/-4.4
Speak English less than "very well"	0	+/-119	0.0%	+/-4.4
ANCESTRY				
Total population	**787**	**+/-98**	**787**	**(X)**
American	52	+/-30	6.6%	+/-3.8
Arab	4	+/-5	0.5%	+/-0.7
Czech	0	+/-119	0.0%	+/-4.0
Danish	0	+/-119	0.0%	+/-4.0
Dutch	31	+/-33	3.9%	+/-4.1
English	71	+/-40	9.0%	+/-5.1
French (except Basque)	19	+/-20	2.4%	+/-2.5
French Canadian	0	+/-119	0.0%	+/-4.0
German	227	+/-61	28.8%	+/-7.5
Greek	0	+/-119	0.0%	+/-4.0
Hungarian	2	+/-5	0.3%	+/-0.7

Selected Social Characteristics in the United States	Estimate	Margin of Error	Percent	Margin of Error
Irish	132	+/-49	16.8%	+/-6.2
Italian	23	+/-19	2.9%	+/-2.4
Lithuanian	0	+/-119	0.0%	+/-4.0
Norwegian	11	+/-14	1.4%	+/-1.8
Polish	0	+/-119	0.0%	+/-4.0
Portuguese	0	+/-119	0.0%	+/-4.0
Russian	0	+/-119	0.0%	+/-4.0
Scotch-Irish	26	+/-22	3.3%	+/-2.8
Scottish	20	+/-20	2.5%	+/-2.5
Slovak	0	+/-119	0.0%	+/-4.0
Subsaharan African	8	+/-11	1.0%	+/-1.4
Swedish	0	+/-119	0.0%	+/-4.0
Swiss	0	+/-119	0.0%	+/-4.0
Ukrainian	2	+/-4	0.3%	+/-0.5
Welsh	0	+/-119	0.0%	+/-4.0
West Indian (excluding Hispanic origin groups)	0	+/-119	0.0%	+/-4.0

Source: U.S. Census Bureau, 2005-2009 American Community Survey

Data are based on a sample and are subject to sampling variability. The degree of uncertainty for an estimate arising from sampling variability is represented through the use of a margin of error. The value shown here is the 90 percent margin of error. The margin of error can be interpreted roughly as providing a 90 percent probability that the interval defined by the estimate minus the margin of error and the estimate plus the margin of error (the lower and upper confidence bounds) contains the true value. In addition to sampling variability, the ACS estimates are subject to nonsampling error (for a discussion of nonsampling variability, see Accuracy of the Data). The effect of nonsampling error is not represented in these tables.

Notes:
·Ancestry listed in this table refers to the total number of people who responded with a particular ancestry; for example, the estimate given for Russian represents the number of people who listed Russian as either their first or second ancestry. This table lists only the largest ancestry groups; see the Detailed Tables for more categories. Race and Hispanic origin groups are not included in this table because official data for those groups come from the Race and Hispanic origin questions rather than the ancestry question (see Demographic Table).
·The Census Bureau introduced a new set of disability questions in the 2008 ACS questionnaire. Because of contextual differences between the 2008-2009 disability data and disability data collected in prior years, the Census Bureau is unable to combine the 5 years of disability data in order to produce the multi-year estimate that would appear in this table. Multi-year estimates of disability status will become available once five consecutive years of data are collected. For more information about the differences between the 2008 and prior years' disability questions, see Review of Changes to the Measurement of Disability in the 2008 ACS.
·Data for year of entry of the native population reflect the year of entry into the U.S. by people who were born in Puerto Rico, U.S. Island Areas or born outside the U.S. to a U.S. citizen parent and who subsequently moved to the U.S.
·While the 2005-2009 American Community Survey (ACS) data generally reflect the November 2008 Office of Management and Budget (OMB) definitions of metropolitan and micropolitan statistical areas; in certain instances the names, codes, and boundaries of the principal cities shown in ACS tables may differ from the OMB definitions due to differences in the effective dates of the geographic entities.
·Estimates of urban and rural population, housing units, and characteristics reflect boundaries of urban areas defined based on Census 2000 data. Boundaries for urban areas have not been updated since Census 2000. As a result, data for urban and rural areas from the ACS do not necessarily reflect the results of ongoing urbanization.

Explanation of Symbols:
1. An '**' entry in the margin of error column indicates that either no sample observations or too few sample observations were available to compute a standard error and thus the margin of error. A statistical test is not appropriate.
2. An '-' entry in the estimate column indicates that either no sample observations or too few sample observations were available to compute an estimate, or a ratio of medians cannot be calculated because one or both of the median estimates falls in the lowest interval or upper interval of an open-ended distribution.
3. An '-' following a median estimate means the median falls in the lowest interval of an open-ended distribution.
4. An '+' following a median estimate means the median falls in the upper interval of an open-ended distribution.
5. An '***' entry in the margin of error column indicates that the median falls in the lowest interval or upper interval of an open-ended distribution. A statistical test is not appropriate.
6. An '*****' entry in the margin of error column indicates that the estimate is controlled. A statistical test for sampling variability is not appropriate.
7. An 'N' entry in the estimate and margin of error columns indicates that data for this geographic area cannot be displayed because the number of sample cases is too small.
8. An '(X)' means that the estimate is not applicable or not available.

The letters PDF or symbol indicate a document is in the Portable Document Format (PDF). To view the file you will need the Adobe® Acrobat® Reader, which is available for **free** from the Adobe web site.

U.S. Census Bureau
American FactFinder

Arlington Heights village, Hamilton County, Ohio

Population and Housing Narrative Profile: 2005-2009
Data Set: **2005-2009 American Community Survey 5-Year Estimates**
Survey: **American Community Survey**

NOTE. Although the American Community Survey (ACS) produces population, demographic and housing unit estimates, it is the Census Bureau's Population Estimates Program that produces and disseminates the official estimates of the population for the nation, states, counties, cities and towns and estimates of housing units for states and counties.

For more information on confidentiality protection, sampling error, nonsampling error, and definitions, see Survey Methodology.

HOUSEHOLDS AND FAMILIES: In 2005-2009 there were 330 households in Arlington Heights village. The average household size was 2.4 people.

Families made up 51 percent of the households in Arlington Heights village. This figure includes both married-couple families (40 percent) and other families (11 percent). Nonfamily households made up 49 percent of all households in Arlington Heights village. Most of the nonfamily households were people living alone, but some were composed of people living in households in which no one was related to the householder.

The Types of Households in Arlington Heights village, Hamilton County, Ohio in 2005-2009

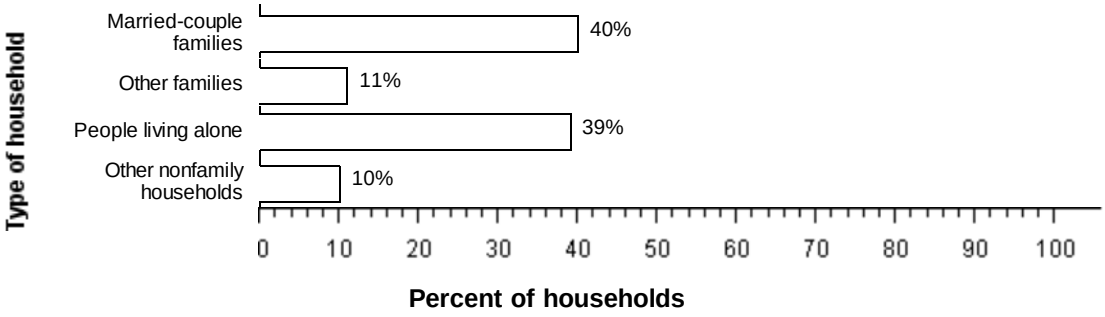

Source: American Community Survey, 2005-2009

NATIVITY AND LANGUAGE: Three percent of the people living in Arlington Heights village in 2005-2009 were foreign born. Ninety-seven percent was native, including 75 percent who were born in Ohio.

Among people at least five years old living in Arlington Heights village in 2005-2009, 3 percent spoke a language other than English at home. Of those speaking a language other than English at home, 65 percent spoke Spanish and 35 percent spoke some other language; 25 percent reported that they did not speak English "very well."

GEOGRAPHIC MOBILITY: In 2005-2009, 77 percent of the people at least one year old living in Arlington Heights village were living in the same residence one year earlier; 13 percent had moved during the past year from another residence in the same county, 4 percent from another county in the same state, 5 percent from another state, and 1 percent from abroad.

Geographic Mobility of Residents of Arlington Heights village, Hamilton County, Ohio in 2005-2009

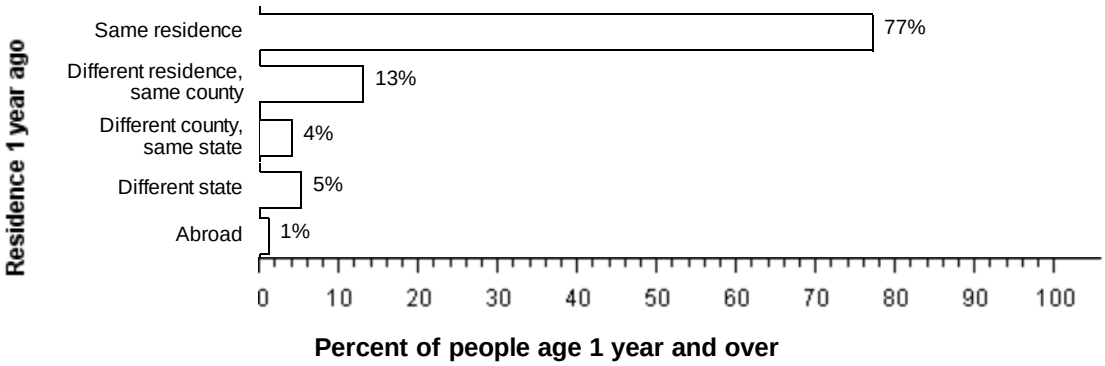

Source: American Community Survey, 2005-2009

EDUCATION: In 2005-2009, 78 percent of people 25 years and over had at least graduated from high school and 6 percent had a bachelor's degree or higher. Twenty-two percent were dropouts; they were not enrolled in school and had not graduated from high school.

The total school enrollment in Arlington Heights village was 180 in 2005-2009. Nursery school and kindergarten enrollment was 14 and elementary or high school enrollment was 130 children. College or graduate school enrollment was 29.

The Educational Attainment of People in Arlington Heights village, Hamilton County, Ohio in 2005-2009

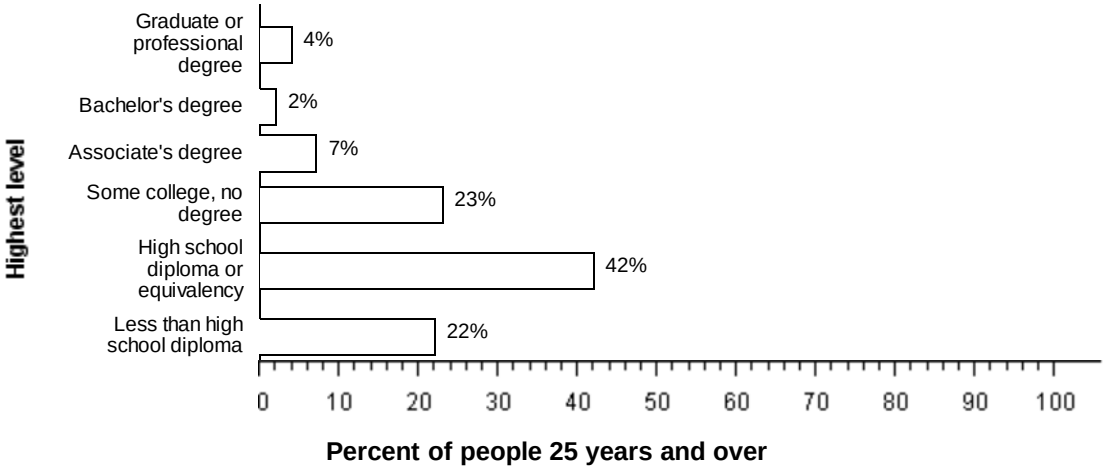

Source: American Community Survey, 2005-2009

DISABILITY: In Arlington Heights village, among people at least five years old in 2005-2009, percent reported a disability. The likelihood of having a disability varied by age - from percent of people 5 to 15 years old, to percent of people 16 to 64 years old, and to percent of those 65 and older.

INDUSTRIES: In 2005-2009, for the employed population 16 years and older, the leading industries in Arlington Heights village were Manufacturing, 26 percent, and Educational services, and health care, and social assistance, 16 percent.

Employment by Industry in Arlington Heights village, Hamilton County, Ohio in 2005-2009

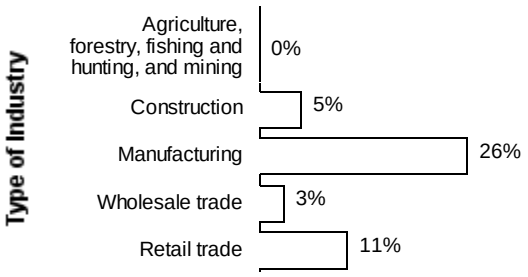

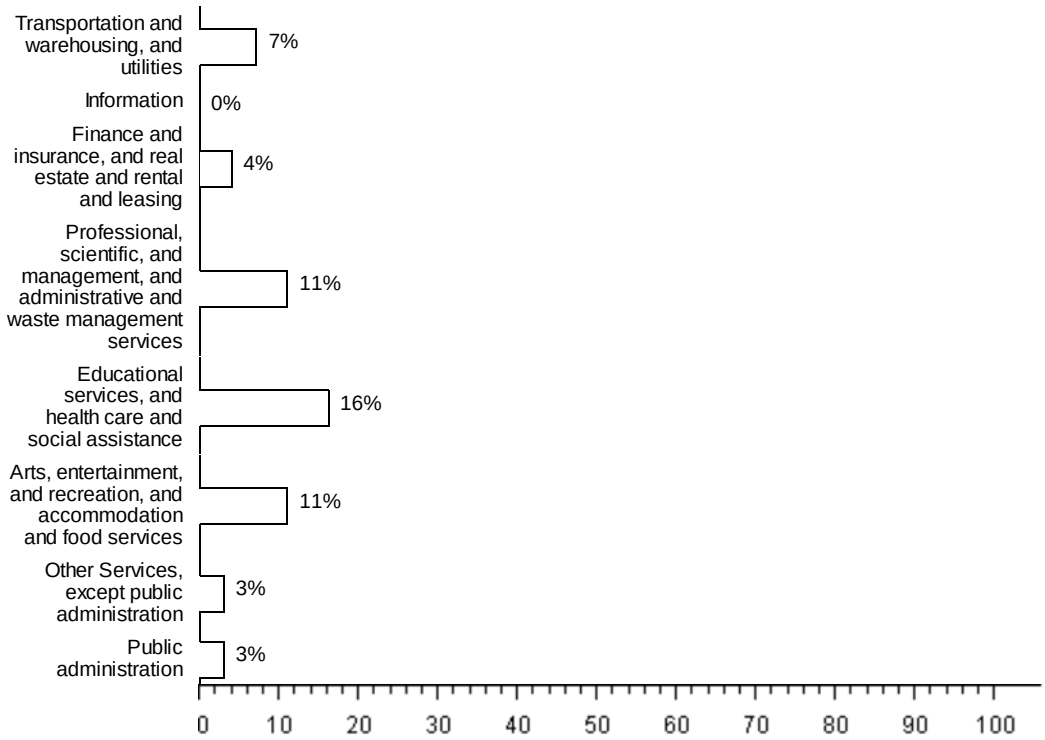

Percent of employed people 16 years and over

Source: American Community Survey, 2005-2009

OCCUPATIONS AND TYPE OF EMPLOYER: Among the most common occupations were: Sales and office occupations, 31 percent; Production, transportation, and material moving occupations, 29 percent; Service occupations, 18 percent; Management, professional, and related occupations, 14 percent; and Construction, extraction, maintenance, and repair occupations, 9 percent. Eighty-nine percent of the people employed were Private wage and salary workers; 5 percent was Federal, state, or local government workers; and 6 percent was Self-employed in own not incorporated business workers.

TRAVEL TO WORK: Eighty-five percent of Arlington Heights village workers drove to work alone in 2005-2009, 12 percent carpooled, less than 0.5 percent took public transportation, and 2 percent used other means. The remaining 2 percent worked at home. Among those who commuted to work, it took them on average 25.3 minutes to get to work.

INCOME: The median income of households in Arlington Heights village was $37,500. Seventy-three percent of the households received earnings and 22 percent received retirement income other than Social Security. Twenty-six percent of the households received Social Security. The average income from Social Security was $15,253. These income sources are not mutually exclusive; that is, some households received income from more than one source.

POVERTY AND PARTICIPATION IN GOVERNMENT PROGRAMS: In 2005-2009, 17 percent of people were in poverty. Nineteen percent of related children under 18 were below the poverty level, compared with 28 percent of people 65 years old and over. Eleven percent of all families and 44 percent of families with a female householder and no husband present had incomes below the poverty level.

Poverty Rates in Arlington Heights village, Hamilton County, Ohio in 2005-2009

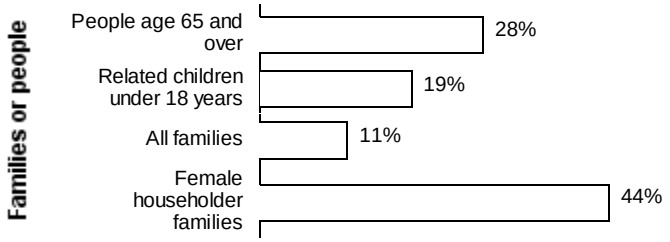

Source: American Community Survey, 2005-2009

POPULATION OF Arlington Heights village: In 2005-2009, Arlington Heights village had a total population of 790 - 390 (49 percent) females and 400 (51 percent) males. The median age was 35.6 years. Twenty-six percent of the population was under 18 years and 14 percent was 65 years and older.

The Age Distribution of People in Arlington Heights village, Hamilton County, Ohio in 2005-2009

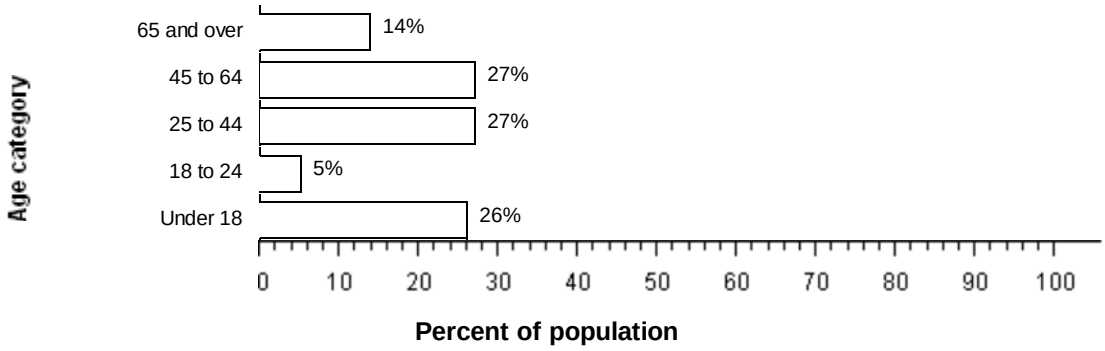

Source: American Community Survey, 2005-2009

For people reporting one race alone, 86 percent was White; 10 percent was Black or African American; less than 0.5 percent was American Indian and Alaska Native; 1 percent was Asian; less than 0.5 percent was Native Hawaiian and Other Pacific Islander, and 2 percent was Some other race. One percent reported Two or more races. Three percent of the people in Arlington Heights village was Hispanic. Eighty-five percent of the people in Arlington Heights village was White non-Hispanic. People of Hispanic origin may be of any race.

HOUSING CHARACTERISTICS: In 2005-2009, Arlington Heights village had a total of 400 housing units, 17 percent of which were vacant. Of the total housing units, 60 percent was in single-unit structures, 31 percent was in multi-unit structures, and 9 percent was mobile homes. Four percent of the housing units were built since 1990.

The Types of Housing Units in Arlington Heights village, Hamilton County, Ohio in 2005-2009

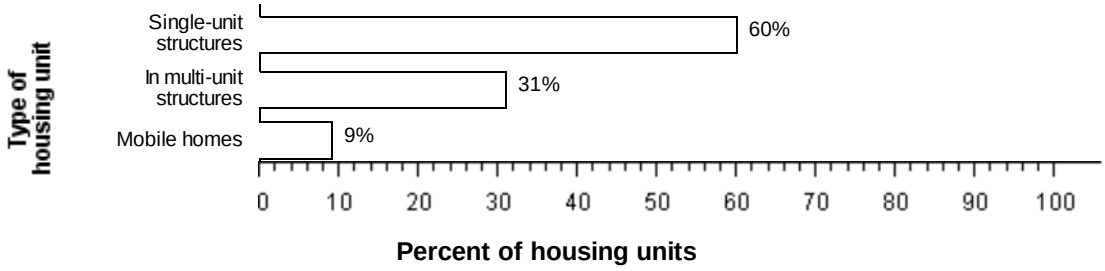

Source: American Community Survey, 2005-2009

OCCUPIED HOUSING UNIT CHARACTERISTICS: In 2005-2009, Arlington Heights village had 330 occupied housing units - 180 (53 percent) owner occupied and 150 (47 percent) renter occupied. Five percent of the households did not have telephone service and 13 percent of the households did not have access to a car, truck, or van for private use. Twenty-four percent had two vehicles and another 22 percent had three or more.

HOUSING COSTS: The median monthly housing costs for mortgaged owners was $1,144, nonmortgaged owners $520, and renters $493. Thirty percent of owners with mortgages, 20 percent of owners without mortgages, and 55 percent of renters in Arlington Heights village spent 30 percent or more of household income on housing.

Occupants with a Housing Cost Burden in Arlington Heights village, Hamilton County, Ohio in 2005-2009

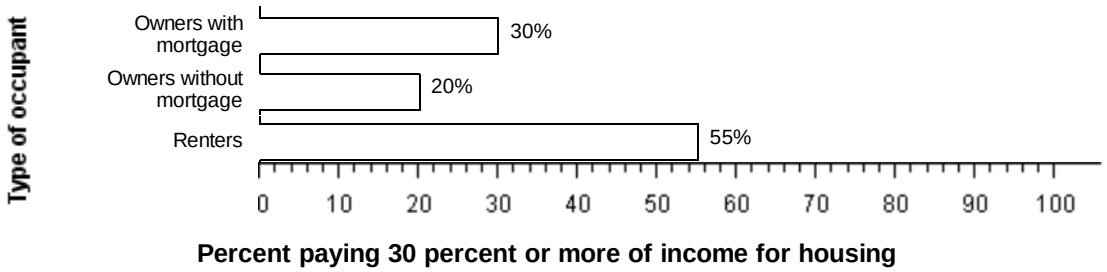

Source: American Community Survey, 2005-2009

Source: U.S. Census Bureau, 2005-2009 American Community Survey

The U.S. Census Bureau's Population Estimates Program produces the official population estimates for the nation, states, counties and places, and the official estimates of housing units for states and counties. The population and housing characteristics included above are derived from the American Community Survey.

Notes:
· Detail may not add to totals due to rounding.
· Percentages are based on unrounded numbers.

U.S. Census Bureau
American FactFinder

Cincinnati city, Hamilton County, Ohio

ACS Demographic and Housing Estimates: 2005-2009

Data Set: **2005-2009 American Community Survey 5-Year Estimates**
Survey: **American Community Survey**

NOTE. Although the American Community Survey (ACS) produces population, demographic and housing unit estimates, it is the Census Bureau's Population Estimates Program that produces and disseminates the official estimates of the population for the nation, states, counties, cities and towns and estimates of housing units for states and counties.

For more information on confidentiality protection, sampling error, nonsampling error, and definitions, see Survey Methodology.

ACS Demographic and Housing Estimates	Estimate	Margin of Error	Percent	Margin of Error
SEX AND AGE				
Total population	**332,572**	**+/-104**	**332,572**	**(X)**
Male	158,131	+/-1,538	47.5%	+/-0.5
Female	174,441	+/-1,540	52.5%	+/-0.5
Under 5 years	23,542	+/-731	7.1%	+/-0.2
5 to 9 years	19,075	+/-748	5.7%	+/-0.2
10 to 14 years	19,061	+/-987	5.7%	+/-0.3
15 to 19 years	24,790	+/-1,952	7.5%	+/-0.6
20 to 24 years	28,791	+/-1,092	8.7%	+/-0.3
25 to 34 years	57,800	+/-1,066	17.4%	+/-0.3
35 to 44 years	42,492	+/-1,199	12.8%	+/-0.4
45 to 54 years	46,656	+/-1,039	14.0%	+/-0.3
55 to 59 years	18,209	+/-919	5.5%	+/-0.3
60 to 64 years	13,369	+/-793	4.0%	+/-0.2
65 to 74 years	17,821	+/-683	5.4%	+/-0.2
75 to 84 years	14,083	+/-722	4.2%	+/-0.2
85 years and over	6,883	+/-818	2.1%	+/-0.2
Median age (years)	33.4	+/-0.5	(X)	(X)
18 years and over	258,813	+/-1,289	77.8%	+/-0.4
21 years and over	239,267	+/-1,961	71.9%	+/-0.6
62 years and over	46,071	+/-1,289	13.9%	+/-0.4
65 years and over	38,787	+/-1,094	11.7%	+/-0.3
18 years and over	**258,813**	**+/-1,289**	**258,813**	**(X)**
Male	121,185	+/-1,603	46.8%	+/-0.5
Female	137,628	+/-1,423	53.2%	+/-0.5
65 years and over	**38,787**	**+/-1,094**	**38,787**	**(X)**
Male	14,141	+/-611	36.5%	+/-1.2
Female	24,646	+/-868	63.5%	+/-1.2
RACE				
Total population	**332,572**	**+/-104**	**332,572**	**(X)**
One race	325,380	+/-1,154	97.8%	+/-0.3
Two or more races	7,192	+/-1,142	2.2%	+/-0.3
One race	325,380	+/-1,154	97.8%	+/-0.3
White	178,291	+/-1,831	53.6%	+/-0.6
Black or African American	139,193	+/-2,055	41.9%	+/-0.6
American Indian and Alaska Native	311	+/-133	0.1%	+/-0.1

ACS Demographic and Housing Estimates	Estimate	Margin of Error	Percent	Margin of Error
Cherokee tribal grouping	86	+/-62	0.0%	+/-0.1
Chippewa tribal grouping	0	+/-119	0.0%	+/-0.1
Navajo tribal grouping	0	+/-119	0.0%	+/-0.1
Sioux tribal grouping	11	+/-17	0.0%	+/-0.1
Asian	5,059	+/-585	1.5%	+/-0.2
Asian Indian	1,290	+/-321	0.4%	+/-0.1
Chinese	1,178	+/-307	0.4%	+/-0.1
Filipino	762	+/-249	0.2%	+/-0.1
Japanese	166	+/-86	0.0%	+/-0.1
Korean	500	+/-228	0.2%	+/-0.1
Vietnamese	527	+/-311	0.2%	+/-0.1
Other Asian	636	+/-262	0.2%	+/-0.1
Native Hawaiian and Other Pacific Islander	39	+/-56	0.0%	+/-0.1
Native Hawaiian	26	+/-47	0.0%	+/-0.1
Guamanian or Chamorro	0	+/-119	0.0%	+/-0.1
Samoan	0	+/-119	0.0%	+/-0.1
Other Pacific Islander	13	+/-26	0.0%	+/-0.1
Some other race	2,487	+/-544	0.7%	+/-0.2
Two or more races	7,192	+/-1,142	2.2%	+/-0.3
White and Black or African American	3,849	+/-1,036	1.2%	+/-0.3
White and American Indian and Alaska Native	1,187	+/-307	0.4%	+/-0.1
White and Asian	427	+/-148	0.1%	+/-0.1
Black or African American and American Indian and Alaska Native	758	+/-308	0.2%	+/-0.1
Race alone or in combination with one or more other races				
Total population	**332,572**	**+/-104**	**332,572**	**(X)**
White	184,365	+/-2,016	55.4%	+/-0.6
Black or African American	144,402	+/-1,800	43.4%	+/-0.5
American Indian and Alaska Native	2,596	+/-520	0.8%	+/-0.2
Asian	5,851	+/-576	1.8%	+/-0.2
Native Hawaiian and Other Pacific Islander	157	+/-161	0.0%	+/-0.1
Some other race	2,807	+/-587	0.8%	+/-0.2
HISPANIC OR LATINO AND RACE				
Total population	**332,572**	**+/-104**	**332,572**	**(X)**
Hispanic or Latino (of any race)	7,168	+/-844	2.2%	+/-0.3
Mexican	3,099	+/-624	0.9%	+/-0.2
Puerto Rican	1,347	+/-534	0.4%	+/-0.2
Cuban	181	+/-106	0.1%	+/-0.1
Other Hispanic or Latino	2,541	+/-681	0.8%	+/-0.2
Not Hispanic or Latino	325,404	+/-847	97.8%	+/-0.3
White alone	174,201	+/-1,859	52.4%	+/-0.6
Black or African American alone	138,694	+/-1,984	41.7%	+/-0.6
American Indian and Alaska Native alone	311	+/-133	0.1%	+/-0.1
Asian alone	5,049	+/-582	1.5%	+/-0.2
Native Hawaiian and Other Pacific Islander alone	39	+/-56	0.0%	+/-0.1
Some other race alone	602	+/-211	0.2%	+/-0.1
Two or more races	6,508	+/-1,043	2.0%	+/-0.3
Two races including Some other race	182	+/-177	0.1%	+/-0.1
Two races excluding Some other race, and Three or more races	6,326	+/-1,062	1.9%	+/-0.3
Total housing units	**175,343**	**+/-2,148**	**(X)**	**(X)**

Source: U.S. Census Bureau, 2005-2009 American Community Survey

Data are based on a sample and are subject to sampling variability. The degree of uncertainty for an estimate arising from sampling variability is represented through the use of a margin of error. The value shown here is the 90 percent margin of error. The margin of error can be interpreted roughly as providing a 90 percent probability that the interval defined by the estimate minus the margin of error and the estimate plus the margin of error (the lower and upper confidence bounds) contains the true value. In addition to sampling variability, the ACS estimates are subject to nonsampling error (for a discussion of nonsampling variability, see Accuracy of the Data). The effect of nonsampling error is not represented in these tables.

Notes:
·For more information on understanding race and Hispanic origin data, please see the Census 2000 Brief entitled, Overview of Race and Hispanic Origin, issued March 2001. (pdf format)
·The ACS questions on Hispanic origin and race were revised in 2008 to make them consistent with the Census 2010 question wording. Any changes in estimates for 2008 and beyond may be due to demographic changes, as well as factors including questionnaire changes, differences in ACS population controls, and methodological differences in the population estimates, and therefore should be used with caution. For a summary of questionnaire changes see http://www.census.gov/acs/www/methodology/questionnaire_changes/. For more information about changes in the estimates see http://www.census.gov/population/www/socdemo/hispanic/reports.html.

·While the 2005-2009 American Community Survey (ACS) data generally reflect the November 2008 Office of Management and Budget (OMB) definitions of metropolitan and micropolitan statistical areas; in certain instances the names, codes, and boundaries of the principal cities shown in ACS tables may differ from the OMB definitions due to differences in the effective dates of the geographic entities.
·Estimates of urban and rural population, housing units, and characteristics reflect boundaries of urban areas defined based on Census 2000 data. Boundaries for urban areas have not been updated since Census 2000. As a result, data for urban and rural areas from the ACS do not necessarily reflect the results of ongoing urbanization.

Explanation of Symbols:
1. An '**' entry in the margin of error column indicates that either no sample observations or too few sample observations were available to compute a standard error and thus the margin of error. A statistical test is not appropriate.
2. An '-' entry in the estimate column indicates that either no sample observations or too few sample observations were available to compute an estimate, or a ratio of medians cannot be calculated because one or both of the median estimates falls in the lowest interval or upper interval of an open-ended distribution.
3. An '-' following a median estimate means the median falls in the lowest interval of an open-ended distribution.
4. An '+' following a median estimate means the median falls in the upper interval of an open-ended distribution.
5. An '***' entry in the margin of error column indicates that the median falls in the lowest interval or upper interval of an open-ended distribution. A statistical test is not appropriate.
6. An '*****' entry in the margin of error column indicates that the estimate is controlled. A statistical test for sampling variability is not appropriate.
7. An 'N' entry in the estimate and margin of error columns indicates that data for this geographic area cannot be displayed because the number of sample cases is too small.
8. An '(X)' means that the estimate is not applicable or not available.

The letters PDF or symbol indicate a document is in the Portable Document Format (PDF). To view the file you will need the Adobe® Acrobat® Reader, which is available for **free** from the Adobe web site.

U.S. Census Bureau
American FactFinder

Cincinnati city, Hamilton County, Ohio

Selected Economic Characteristics: 2005-2009

Data Set: **2005-2009 American Community Survey 5-Year Estimates**
Survey: **American Community Survey**

NOTE. Although the American Community Survey (ACS) produces population, demographic and housing unit estimates, it is the Census Bureau's Population Estimates Program that produces and disseminates the official estimates of the population for the nation, states, counties, cities and towns and estimates of housing units for states and counties.

For more information on confidentiality protection, sampling error, nonsampling error, and definitions, see Survey Methodology.

Selected Economic Characteristics	Estimate	Margin of Error	Percent	Margin of Error
EMPLOYMENT STATUS				
Population 16 years and over	**267,196**	**+/-1,321**	**267,196**	**(X)**
In labor force	168,874	+/-2,690	63.2%	+/-1.1
Civilian labor force	168,758	+/-2,678	63.2%	+/-1.1
Employed	151,758	+/-2,861	56.8%	+/-1.1
Unemployed	17,000	+/-1,028	6.4%	+/-0.4
Armed Forces	116	+/-68	0.0%	+/-0.1
Not in labor force	98,322	+/-3,058	36.8%	+/-1.1
Civilian labor force	**168,758**	**+/-2,678**	**168,758**	**(X)**
Percent Unemployed	10.1%	+/-0.6	(X)	(X)
Females 16 years and over	**141,708**	**+/-1,392**	**141,708**	**(X)**
In labor force	85,700	+/-1,735	60.5%	+/-1.1
Civilian labor force	85,682	+/-1,737	60.5%	+/-1.1
Employed	78,085	+/-1,858	55.1%	+/-1.2
Own children under 6 years	**26,827**	**+/-930**	**26,827**	**(X)**
All parents in family in labor force	17,413	+/-1,134	64.9%	+/-3.2
Own children 6 to 17 years	**41,480**	**+/-1,154**	**41,480**	**(X)**
All parents in family in labor force	29,589	+/-1,297	71.3%	+/-2.6
COMMUTING TO WORK				
Workers 16 years and over	**147,952**	**+/-2,802**	**147,952**	**(X)**
Car, truck, or van -- drove alone	104,544	+/-2,597	70.7%	+/-1.1
Car, truck, or van -- carpooled	14,363	+/-1,050	9.7%	+/-0.7
Public transportation (excluding taxicab)	14,380	+/-1,198	9.7%	+/-0.8
Walked	7,965	+/-848	5.4%	+/-0.6
Other means	1,373	+/-327	0.9%	+/-0.2
Worked at home	5,327	+/-669	3.6%	+/-0.4
Mean travel time to work (minutes)	21.6	+/-0.4	(X)	(X)
OCCUPATION				
Civilian employed population 16 years and over	**151,758**	**+/-2,861**	**151,758**	**(X)**
Management, professional, and related occupations	55,300	+/-1,868	36.4%	+/-1.0
Service occupations	30,144	+/-1,547	19.9%	+/-1.0
Sales and office occupations	38,635	+/-1,515	25.5%	+/-0.8
Farming, fishing, and forestry occupations	125	+/-115	0.1%	+/-0.1
Construction, extraction, maintenance, and repair occupations	8,420	+/-809	5.5%	+/-0.5
Production, transportation, and material moving occupations	19,134	+/-982	12.6%	+/-0.7

Selected Economic Characteristics	Estimate	Margin of Error	Percent	Margin of Error
INDUSTRY				
Civilian employed population 16 years and over	**151,758**	**+/-2,861**	**151,758**	**(X)**
Agriculture, forestry, fishing and hunting, and mining	192	+/-101	0.1%	+/-0.1
Construction	6,821	+/-664	4.5%	+/-0.4
Manufacturing	16,741	+/-1,096	11.0%	+/-0.7
Wholesale trade	4,199	+/-426	2.8%	+/-0.3
Retail trade	16,111	+/-1,046	10.6%	+/-0.6
Transportation and warehousing, and utilities	7,452	+/-710	4.9%	+/-0.5
Information	4,008	+/-535	2.6%	+/-0.3
Finance and insurance, and real estate and rental and leasing	12,088	+/-867	8.0%	+/-0.6
Professional, scientific, and management, and administrative and waste management services	18,529	+/-1,129	12.2%	+/-0.7
Educational services, and health care and social assistance	37,542	+/-1,501	24.7%	+/-0.8
Arts, entertainment, and recreation, and accommodation and food services	17,121	+/-1,291	11.3%	+/-0.8
Other services, except public administration	5,505	+/-563	3.6%	+/-0.4
Public administration	5,449	+/-632	3.6%	+/-0.4
CLASS OF WORKER				
Civilian employed population 16 years and over	**151,758**	**+/-2,861**	**151,758**	**(X)**
Private wage and salary workers	125,068	+/-2,815	82.4%	+/-0.8
Government workers	17,854	+/-1,001	11.8%	+/-0.6
Self-employed in own not incorporated business workers	8,636	+/-690	5.7%	+/-0.5
Unpaid family workers	200	+/-116	0.1%	+/-0.1
INCOME AND BENEFITS (IN 2009 INFLATION-ADJUSTED DOLLARS)				
Total households	**140,750**	**+/-2,138**	**140,750**	**(X)**
Less than $10,000	23,474	+/-1,185	16.7%	+/-0.8
$10,000 to $14,999	12,020	+/-708	8.5%	+/-0.5
$15,000 to $24,999	19,004	+/-922	13.5%	+/-0.6
$25,000 to $34,999	17,887	+/-1,017	12.7%	+/-0.7
$35,000 to $49,999	18,461	+/-949	13.1%	+/-0.7
$50,000 to $74,999	21,388	+/-961	15.2%	+/-0.6
$75,000 to $99,999	11,922	+/-754	8.5%	+/-0.5
$100,000 to $149,999	9,430	+/-607	6.7%	+/-0.4
$150,000 to $199,999	3,735	+/-427	2.7%	+/-0.3
$200,000 or more	3,429	+/-348	2.4%	+/-0.2
Median household income (dollars)	33,855	+/-681	(X)	(X)
Mean household income (dollars)	51,760	+/-1,236	(X)	(X)
With earnings	107,224	+/-1,875	76.2%	+/-0.6
Mean earnings (dollars)	54,527	+/-1,320	(X)	(X)
With Social Security	34,134	+/-1,098	24.3%	+/-0.7
Mean Social Security income (dollars)	12,374	+/-264	(X)	(X)
With retirement income	19,066	+/-649	13.5%	+/-0.5
Mean retirement income (dollars)	19,576	+/-1,092	(X)	(X)
With Supplemental Security Income	8,265	+/-617	5.9%	+/-0.4
Mean Supplemental Security Income (dollars)	7,165	+/-240	(X)	(X)
With cash public assistance income	5,760	+/-481	4.1%	+/-0.3
Mean cash public assistance income (dollars)	2,885	+/-274	(X)	(X)
With Food Stamp/SNAP benefits in the past 12 months	21,290	+/-948	15.1%	+/-0.6
Families	**66,543**	**+/-1,220**	**66,543**	**(X)**
Less than $10,000	7,822	+/-704	11.8%	+/-1.0
$10,000 to $14,999	4,073	+/-465	6.1%	+/-0.7
$15,000 to $24,999	7,663	+/-701	11.5%	+/-1.0
$25,000 to $34,999	6,833	+/-625	10.3%	+/-0.9
$35,000 to $49,999	8,354	+/-657	12.6%	+/-1.0
$50,000 to $74,999	12,082	+/-753	18.2%	+/-1.0
$75,000 to $99,999	7,460	+/-530	11.2%	+/-0.8
$100,000 to $149,999	6,832	+/-519	10.3%	+/-0.8
$150,000 to $199,999	2,820	+/-389	4.2%	+/-0.6
$200,000 or more	2,604	+/-265	3.9%	+/-0.4
Median family income (dollars)	47,367	+/-1,555	(X)	(X)
Mean family income (dollars)	66,260	+/-2,226	(X)	(X)

Selected Economic Characteristics	Estimate	Margin of Error	Percent	Margin of Error
Per capita income (dollars)	23,551	+/-593	(X)	(X)
Nonfamily households	**74,207**	**+/-1,755**	**74,207**	**(X)**
Median nonfamily income (dollars)	25,796	+/-669	(X)	(X)
Mean nonfamily income (dollars)	37,577	+/-1,137	(X)	(X)
Median earnings for workers (dollars)	25,444	+/-564	(X)	(X)
Median earnings for male full-time, year-round workers (dollars)	41,122	+/-977	(X)	(X)
Median earnings for female full-time, year-round workers (dollars)	35,237	+/-795	(X)	(X)
HEALTH INSURANCE COVERAGE				
Civilian Noninstitutionalized Population	**(X)**	**(X)**	**(X)**	**(X)**
With health insurance coverage	(X)	(X)	(X)	(X)
With private health insurance coverage	(X)	(X)	(X)	(X)
With public health coverage	(X)	(X)	(X)	(X)
No health insurance coverage	(X)	(X)	(X)	(X)
Civilian Noninstitutionalized Population Under 18 years	**(X)**	**(X)**	**(X)**	**(X)**
No health insurance coverage	(X)	(X)	(X)	(X)
PERCENTAGE OF FAMILIES AND PEOPLE WHOSE INCOME IN THE PAST 12 MONTHS IS BELOW THE POVERTY LEVEL				
All families	20.5%	+/-1.0	(X)	(X)
With related children under 18 years	32.0%	+/-1.7	(X)	(X)
With related children under 5 years only	32.6%	+/-4.2	(X)	(X)
Married couple families	6.3%	+/-1.0	(X)	(X)
With related children under 18 years	9.2%	+/-2.1	(X)	(X)
With related children under 5 years only	7.5%	+/-3.6	(X)	(X)
Families with female householder, no husband present	42.4%	+/-2.5	(X)	(X)
With related children under 18 years	50.9%	+/-2.7	(X)	(X)
With related children under 5 years only	55.5%	+/-6.7	(X)	(X)
All people	25.3%	+/-0.9	(X)	(X)
Under 18 years	38.4%	+/-2.0	(X)	(X)
Related children under 18 years	38.0%	+/-2.0	(X)	(X)
Related children under 5 years	42.1%	+/-2.9	(X)	(X)
Related children 5 to 17 years	36.1%	+/-2.4	(X)	(X)
18 years and over	21.4%	+/-0.8	(X)	(X)
18 to 64 years	22.2%	+/-0.9	(X)	(X)
65 years and over	16.8%	+/-1.6	(X)	(X)
People in families	22.7%	+/-1.1	(X)	(X)
Unrelated individuals 15 years and over	30.8%	+/-1.4	(X)	(X)

Source: U.S. Census Bureau, 2005-2009 American Community Survey

Data are based on a sample and are subject to sampling variability. The degree of uncertainty for an estimate arising from sampling variability is represented through the use of a margin of error. The value shown here is the 90 percent margin of error. The margin of error can be interpreted roughly as providing a 90 percent probability that the interval defined by the estimate minus the margin of error and the estimate plus the margin of error (the lower and upper confidence bounds) contains the true value. In addition to sampling variability, the ACS estimates are subject to nonsampling error (for a discussion of nonsampling variability, see Accuracy of the Data). The effect of nonsampling error is not represented in these tables.

Notes:
·Employment and unemployment estimates may vary from the official labor force data released by the Bureau of Labor Statistics because of differences in survey design and data collection. For guidance on differences in employment and unemployment estimates from different sources go to Labor Force Guidance.
·Workers include members of the Armed Forces and civilians who were at work last week.
·Occupation codes are 4-digit codes and are based on Standard Occupational Classification 2000.
·Industry codes are 4-digit codes and are based on the North American Industry Classification System 2002 and 2007. The 2005, 2006 and 2007 ACS data are coded using NAICS 2002 while the 2008 and 2009 ACS data use NAICS 2007 codes. Categories that differ between 2002 and 2007 NAICS are aggregated so that the 5 years of data are consistent in display and reflect the NAICS 2007 codes. The Industry categories adhere to the guidelines issued in Clarification Memorandum No. 2, "NAICS Alternate Aggregation Structure for Use By U.S. Statistical Agencies," issued by the Office of Management and Budget.
·Selected earnings and income data are not available for certain geographic areas due to problems with group quarters data collection and imputation. See the ACS User Notes for details.
·Logical coverage edits applying a rules-based assignment of Medicaid, Medicare and military health coverage were added in 2009 -- please see http://www.census.gov/hhes/www/hlthins/publications/coverage_edits_final.pdf for more details.
·While the 2005-2009 American Community Survey (ACS) data generally reflect the November 2008 Office of Management and Budget (OMB) definitions of metropolitan and micropolitan statistical areas; in certain instances the names, codes, and boundaries of the principal cities shown in ACS tables may differ from the OMB definitions due to differences in the effective dates of the geographic entities.
·Estimates of urban and rural population, housing units, and characteristics reflect boundaries of urban areas defined based on Census 2000 data. Boundaries for urban areas have not been updated since Census 2000. As a result, data for urban and rural areas from the ACS do not necessarily reflect the results of ongoing urbanization.

Explanation of Symbols:
1. An '**' entry in the margin of error column indicates that either no sample observations or too few sample observations were available to compute a standard error and thus the margin of error. A statistical test is not appropriate.
2. An '-' entry in the estimate column indicates that either no sample observations or too few sample observations were available to compute an estimate, or a ratio of medians cannot be calculated because one or both of the median estimates falls in the lowest interval or upper interval of an open-ended distribution.
3. An '-' following a median estimate means the median falls in the lowest interval of an open-ended distribution.
4. An '+' following a median estimate means the median falls in the upper interval of an open-ended distribution.
5. An '***' entry in the margin of error column indicates that the median falls in the lowest interval or upper interval of an open-ended distribution. A statistical test is not appropriate.
6. An '*****' entry in the margin of error column indicates that the estimate is controlled. A statistical test for sampling variability is not appropriate.
7. An 'N' entry in the estimate and margin of error columns indicates that data for this geographic area cannot be displayed because the number of sample cases is too small.
8. An '(X)' means that the estimate is not applicable or not available.

The letters PDF or symbol indicate a document is in the Portable Document Format (PDF). To view the file you will need the Adobe® Acrobat® Reader, which is available for **free** from the Adobe web site.

U.S. Census Bureau
American FactFinder

Cincinnati city, Hamilton County, Ohio

Selected Housing Characteristics: 2005-2009

Data Set: **2005-2009 American Community Survey 5-Year Estimates**
Survey: **American Community Survey**

NOTE. Although the American Community Survey (ACS) produces population, demographic and housing unit estimates, it is the Census Bureau's Population Estimates Program that produces and disseminates the official estimates of the population for the nation, states, counties, cities and towns and estimates of housing units for states and counties.

For more information on confidentiality protection, sampling error, nonsampling error, and definitions, see Survey Methodology.

Selected Housing Characteristics	Estimate	Margin of Error	Percent	Margin of Error
HOUSING OCCUPANCY				
Total housing units	**175,343**	**+/-2,148**	**175,343**	**(X)**
Occupied housing units	140,750	+/-2,138	80.3%	+/-0.7
Vacant housing units	34,593	+/-1,339	19.7%	+/-0.7
Homeowner vacancy rate	4.7	+/-0.6	(X)	(X)
Rental vacancy rate	15.5	+/-0.9	(X)	(X)
UNITS IN STRUCTURE				
Total housing units	**175,343**	**+/-2,148**	**175,343**	**(X)**
1-unit, detached	67,330	+/-1,547	38.4%	+/-0.7
1-unit, attached	8,174	+/-631	4.7%	+/-0.4
2 units	18,298	+/-948	10.4%	+/-0.6
3 or 4 units	21,543	+/-910	12.3%	+/-0.5
5 to 9 units	16,891	+/-1,006	9.6%	+/-0.5
10 to 19 units	19,585	+/-1,047	11.2%	+/-0.6
20 or more units	23,031	+/-899	13.1%	+/-0.5
Mobile home	402	+/-128	0.2%	+/-0.1
Boat, RV, van, etc.	89	+/-84	0.1%	+/-0.1
YEAR STRUCTURE BUILT				
Total housing units	**175,343**	**+/-2,148**	**175,343**	**(X)**
Built 2005 or later	1,364	+/-246	0.8%	+/-0.1
Built 2000 to 2004	4,319	+/-471	2.5%	+/-0.3
Built 1990 to 1999	5,704	+/-538	3.3%	+/-0.3
Built 1980 to 1989	7,456	+/-606	4.3%	+/-0.3
Built 1970 to 1979	16,713	+/-930	9.5%	+/-0.5
Built 1960 to 1969	22,557	+/-1,144	12.9%	+/-0.6
Built 1950 to 1959	23,150	+/-1,108	13.2%	+/-0.6
Built 1940 to 1949	16,201	+/-747	9.2%	+/-0.4
Built 1939 or earlier	77,879	+/-1,489	44.4%	+/-0.8
ROOMS				
Total housing units	**175,343**	**+/-2,148**	**175,343**	**(X)**
1 room	3,929	+/-397	2.2%	+/-0.2
2 rooms	10,476	+/-754	6.0%	+/-0.4
3 rooms	31,972	+/-1,223	18.2%	+/-0.6
4 rooms	34,723	+/-1,276	19.8%	+/-0.7
5 rooms	29,578	+/-1,090	16.9%	+/-0.6
6 rooms	25,428	+/-959	14.5%	+/-0.5
7 rooms	15,937	+/-792	9.1%	+/-0.5
8 rooms	9,988	+/-654	5.7%	+/-0.4
9 rooms or more	13,312	+/-759	7.6%	+/-0.4

Selected Housing Characteristics	Estimate	Margin of Error	Percent	Margin of Error
Median rooms	4.7	+/-0.1	(X)	(X)
BEDROOMS				
Total housing units	**175,343**	**+/-2,148**	**175,343**	**(X)**
No bedroom	4,819	+/-411	2.7%	+/-0.2
1 bedroom	49,864	+/-1,423	28.4%	+/-0.7
2 bedrooms	56,289	+/-1,638	32.1%	+/-0.8
3 bedrooms	41,687	+/-1,340	23.8%	+/-0.7
4 bedrooms	16,240	+/-854	9.3%	+/-0.5
5 or more bedrooms	6,444	+/-554	3.7%	+/-0.3
HOUSING TENURE				
Occupied housing units	**140,750**	**+/-2,138**	**140,750**	**(X)**
Owner-occupied	59,824	+/-1,426	42.5%	+/-0.8
Renter-occupied	80,926	+/-1,727	57.5%	+/-0.8
Average household size of owner-occupied unit	2.47	+/-0.04	(X)	(X)
Average household size of renter-occupied unit	2.08	+/-0.04	(X)	(X)
YEAR HOUSEHOLDER MOVED INTO UNIT				
Occupied housing units	**140,750**	**+/-2,138**	**140,750**	**(X)**
Moved in 2005 or later	54,187	+/-1,578	38.5%	+/-1.0
Moved in 2000 to 2004	38,597	+/-1,462	27.4%	+/-0.9
Moved in 1990 to 1999	23,502	+/-861	16.7%	+/-0.5
Moved in 1980 to 1989	10,498	+/-672	7.5%	+/-0.5
Moved in 1970 to 1979	7,315	+/-512	5.2%	+/-0.4
Moved in 1969 or earlier	6,651	+/-485	4.7%	+/-0.3
VEHICLES AVAILABLE				
Occupied housing units	**140,750**	**+/-2,138**	**140,750**	**(X)**
No vehicles available	31,202	+/-1,296	22.2%	+/-0.8
1 vehicle available	59,453	+/-1,694	42.2%	+/-1.0
2 vehicles available	35,922	+/-1,236	25.5%	+/-0.9
3 or more vehicles available	14,173	+/-768	10.1%	+/-0.5
HOUSE HEATING FUEL				
Occupied housing units	**140,750**	**+/-2,138**	**140,750**	**(X)**
Utility gas	100,093	+/-1,833	71.1%	+/-0.8
Bottled, tank, or LP gas	1,364	+/-217	1.0%	+/-0.2
Electricity	35,711	+/-1,205	25.4%	+/-0.8
Fuel oil, kerosene, etc.	540	+/-151	0.4%	+/-0.1
Coal or coke	18	+/-21	0.0%	+/-0.1
Wood	128	+/-78	0.1%	+/-0.1
Solar energy	0	+/-119	0.0%	+/-0.1
Other fuel	1,784	+/-334	1.3%	+/-0.2
No fuel used	1,112	+/-222	0.8%	+/-0.2
SELECTED CHARACTERISTICS				
Occupied housing units	**140,750**	**+/-2,138**	**140,750**	**(X)**
Lacking complete plumbing facilities	678	+/-204	0.5%	+/-0.1
Lacking complete kitchen facilities	1,225	+/-210	0.9%	+/-0.1
No telephone service available	7,760	+/-645	5.5%	+/-0.4
OCCUPANTS PER ROOM				
Occupied housing units	**140,750**	**+/-2,138**	**140,750**	**(X)**
1.00 or less	138,276	+/-2,278	98.2%	+/-0.3
1.01 to 1.50	1,789	+/-297	1.3%	+/-0.2
1.51 or more	685	+/-233	0.5%	+/-0.2
VALUE				
Owner-occupied units	**59,824**	**+/-1,426**	**59,824**	**(X)**
Less than $50,000	2,819	+/-322	4.7%	+/-0.5
$50,000 to $99,999	16,122	+/-872	26.9%	+/-1.3
$100,000 to $149,999	17,506	+/-856	29.3%	+/-1.3
$150,000 to $199,999	8,409	+/-588	14.1%	+/-0.9
$200,000 to $299,999	7,309	+/-533	12.2%	+/-0.8

Selected Housing Characteristics	Estimate	Margin of Error	Percent	Margin of Error
$300,000 to $499,999	4,359	+/-400	7.3%	+/-0.6
$500,000 to $999,999	2,478	+/-280	4.1%	+/-0.5
$1,000,000 or more	822	+/-168	1.4%	+/-0.3
Median (dollars)	129,200	+/-2,572	(X)	(X)
MORTGAGE STATUS				
Owner-occupied units	**59,824**	**+/-1,426**	**59,824**	**(X)**
Housing units with a mortgage	43,907	+/-1,238	73.4%	+/-1.0
Housing units without a mortgage	15,917	+/-670	26.6%	+/-1.0
SELECTED MONTHLY OWNER COSTS (SMOC)				
Housing units with a mortgage	**43,907**	**+/-1,238**	**43,907**	**(X)**
Less than $300	40	+/-42	0.1%	+/-0.1
$300 to $499	625	+/-187	1.4%	+/-0.4
$500 to $699	2,154	+/-302	4.9%	+/-0.7
$700 to $999	7,997	+/-592	18.2%	+/-1.3
$1,000 to $1,499	17,734	+/-921	40.4%	+/-1.8
$1,500 to $1,999	8,454	+/-725	19.3%	+/-1.4
$2,000 or more	6,903	+/-475	15.7%	+/-1.0
Median (dollars)	1,302	+/-20	(X)	(X)
Housing units without a mortgage	**15,917**	**+/-670**	**15,917**	**(X)**
Less than $100	87	+/-54	0.5%	+/-0.3
$100 to $199	426	+/-125	2.7%	+/-0.8
$200 to $299	1,585	+/-241	10.0%	+/-1.4
$300 to $399	2,927	+/-275	18.4%	+/-1.7
$400 or more	10,892	+/-555	68.4%	+/-1.9
Median (dollars)	497	+/-12	(X)	(X)
SELECTED MONTHLY OWNER COSTS AS A PERCENTAGE OF HOUSEHOLD INCOME (SMOCAPI)				
Housing units with a mortgage (excluding units where SMOCAPI cannot be computed)	**43,692**	**+/-1,253**	**43,692**	**(X)**
Less than 20.0 percent	16,307	+/-827	37.3%	+/-1.6
20.0 to 24.9 percent	6,848	+/-462	15.7%	+/-1.0
25.0 to 29.9 percent	5,295	+/-471	12.1%	+/-1.0
30.0 to 34.9 percent	3,485	+/-315	8.0%	+/-0.7
35.0 percent or more	11,757	+/-756	26.9%	+/-1.4
Not computed	215	+/-107	(X)	(X)
Housing unit without a mortgage (excluding units where SMOCAPI cannot be computed)	**15,679**	**+/-670**	**15,679**	**(X)**
Less than 10.0 percent	4,969	+/-380	31.7%	+/-2.1
10.0 to 14.9 percent	3,076	+/-315	19.6%	+/-1.8
15.0 to 19.9 percent	1,958	+/-297	12.5%	+/-1.7
20.0 to 24.9 percent	1,200	+/-216	7.7%	+/-1.3
25.0 to 29.9 percent	1,169	+/-208	7.5%	+/-1.3
30.0 to 34.9 percent	642	+/-168	4.1%	+/-1.1
35.0 percent or more	2,665	+/-351	17.0%	+/-2.0
Not computed	238	+/-114	(X)	(X)
GROSS RENT				
Occupied units paying rent	**78,666**	**+/-1,771**	**78,666**	**(X)**
Less than $200	5,377	+/-407	6.8%	+/-0.5
$200 to $299	3,039	+/-357	3.9%	+/-0.5
$300 to $499	19,370	+/-1,058	24.6%	+/-1.1
$500 to $749	28,137	+/-1,012	35.8%	+/-1.1
$750 to $999	12,817	+/-832	16.3%	+/-1.0
$1,000 to $1,499	7,799	+/-597	9.9%	+/-0.8
$1,500 or more	2,127	+/-285	2.7%	+/-0.4
Median (dollars)	578	+/-6	(X)	(X)
No rent paid	2,260	+/-357	(X)	(X)
GROSS RENT AS A PERCENTAGE OF HOUSEHOLD INCOME (GRAPI)				
Occupied units paying rent (excluding units where GRAPI cannot be computed)	**76,070**	**+/-1,720**	**76,070**	**(X)**
Less than 15.0 percent	10,733	+/-782	14.1%	+/-1.0

Selected Housing Characteristics	Estimate	Margin of Error	Percent	Margin of Error
15.0 to 19.9 percent	10,065	+/-788	13.2%	+/-1.0
20.0 to 24.9 percent	9,184	+/-702	12.1%	+/-0.9
25.0 to 29.9 percent	7,867	+/-555	10.3%	+/-0.7
30.0 to 34.9 percent	6,000	+/-542	7.9%	+/-0.7
35.0 percent or more	32,221	+/-1,224	42.4%	+/-1.1
Not computed	4,856	+/-581	(X)	(X)

Source: U.S. Census Bureau, 2005-2009 American Community Survey

Data are based on a sample and are subject to sampling variability. The degree of uncertainty for an estimate arising from sampling variability is represented through the use of a margin of error. The value shown here is the 90 percent margin of error. The margin of error can be interpreted roughly as providing a 90 percent probability that the interval defined by the estimate minus the margin of error and the estimate plus the margin of error (the lower and upper confidence bounds) contains the true value. In addition to sampling variability, the ACS estimates are subject to nonsampling error (for a discussion of nonsampling variability, see Accuracy of the Data). The effect of nonsampling error is not represented in these tables.

Notes:
·Caution should be used when comparing data for Number of Rooms between 2008 and 2009. A data collection error was identified for 2008 impacting the "1 room" category. For more information please see Errata Note #54.
·Caution should be used when comparing data for Number of Bedrooms between 2008 and 2009. A data collection error was identified for 2008 impacting the "0 bedrooms" category. For more information please see Errata Note #54.
·The 2005-2009 plumbing data for Puerto Rico will not be shown. Research indicates that the questions on plumbing facilities that were introduced in 2008 in the stateside American Community Survey and the 2008 Puerto Rico Community Survey may not have been appropriate for Puerto Rico.
·Caution should be used when comparing data for Telephone Service Availability between 2008 and 2009. A data collection error was identified for 2008 impacting the "no" category and underreporting those who did not have telephone service available. For more information please see Errata Note #53.
·Caution should be used when comparing data for Occupants per Room between 2008 and 2009. A data collection error was identified for 2008 impacting the "1 room" category. For more information please see Errata Note #54.
·In prior years, the universe included all owner-occupied units with a mortgage. It is now restricted to include only those units where SMOCAPI is computed, that is, SMOC and household income are valid values.
·In prior years, the universe included all owner-occupied units without a mortgage. It is now restricted to include only those units where SMOCAPI is computed, that is, SMOC and household income are valid values.
·In prior years, the universe included all renter-occupied units. It is now restricted to include only those units where GRAPI is computed, that is, gross rent and household Income are valid values.
·The median gross rent excludes no cash renters.
·While the 2005-2009 American Community Survey (ACS) data generally reflect the November 2008 Office of Management and Budget (OMB) definitions of metropolitan and micropolitan statistical areas; in certain instances the names, codes, and boundaries of the principal cities shown in ACS tables may differ from the OMB definitions due to differences in the effective dates of the geographic entities.
·Estimates of urban and rural population, housing units, and characteristics reflect boundaries of urban areas defined based on Census 2000 data. Boundaries for urban areas have not been updated since Census 2000. As a result, data for urban and rural areas from the ACS do not necessarily reflect the results of ongoing urbanization.

Explanation of Symbols:
1. An '**' entry in the margin of error column indicates that either no sample observations or too few sample observations were available to compute a standard error and thus the margin of error. A statistical test is not appropriate.
2. An '-' entry in the estimate column indicates that either no sample observations or too few sample observations were available to compute an estimate, or a ratio of medians cannot be calculated because one or both of the median estimates falls in the lowest interval or upper interval of an open-ended distribution.
3. An '-' following a median estimate means the median falls in the lowest interval of an open-ended distribution.
4. An '+' following a median estimate means the median falls in the upper interval of an open-ended distribution.
5. An '***' entry in the margin of error column indicates that the median falls in the lowest interval or upper interval of an open-ended distribution. A statistical test is not appropriate.
6. An '*****' entry in the margin of error column indicates that the estimate is controlled. A statistical test for sampling variability is not appropriate.
7. An 'N' entry in the estimate and margin of error columns indicates that data for this geographic area cannot be displayed because the number of sample cases is too small.
8. An '(X)' means that the estimate is not applicable or not available.

U.S. Census Bureau
American FactFinder

Cincinnati city, Hamilton County, Ohio

Selected Social Characteristics in the United States: 2005-2009

Data Set: **2005-2009 American Community Survey 5-Year Estimates**
Survey: **American Community Survey**

NOTE. Although the American Community Survey (ACS) produces population, demographic and housing unit estimates, it is the Census Bureau's Population Estimates Program that produces and disseminates the official estimates of the population for the nation, states, counties, cities and towns and estimates of housing units for states and counties.

For more information on confidentiality protection, sampling error, nonsampling error, and definitions, see Survey Methodology.

Selected Social Characteristics in the United States	Estimate	Margin of Error	Percent	Margin of Error
HOUSEHOLDS BY TYPE				
Total households	**140,750**	**+/-2,138**	**140,750**	**(X)**
Family households (families)	66,543	+/-1,220	47.3%	+/-0.7
With own children under 18 years	32,196	+/-1,014	22.9%	+/-0.7
Married-couple family	36,514	+/-1,077	25.9%	+/-0.7
With own children under 18 years	13,529	+/-671	9.6%	+/-0.5
Male householder, no wife present, family	5,477	+/-550	3.9%	+/-0.4
With own children under 18 years	2,454	+/-393	1.7%	+/-0.3
Female householder, no husband present, family	24,552	+/-961	17.4%	+/-0.7
With own children under 18 years	16,213	+/-813	11.5%	+/-0.6
Nonfamily households	74,207	+/-1,755	52.7%	+/-0.7
Householder living alone	63,468	+/-1,785	45.1%	+/-0.9
65 years and over	15,849	+/-722	11.3%	+/-0.5
Households with one or more people under 18 years	36,381	+/-1,038	25.8%	+/-0.7
Households with one or more people 65 years and over	27,712	+/-821	19.7%	+/-0.5
Average household size	2.25	+/-0.02	(X)	(X)
Average family size	3.24	+/-0.04	(X)	(X)
RELATIONSHIP				
Population in households	**316,472**	**+/-3,432**	**316,472**	**(X)**
Householder	140,750	+/-2,138	44.5%	+/-0.4
Spouse	36,364	+/-1,108	11.5%	+/-0.3
Child	89,927	+/-2,029	28.4%	+/-0.5
Other relatives	22,692	+/-1,484	7.2%	+/-0.5
Nonrelatives	26,739	+/-1,598	8.4%	+/-0.5
Unmarried partner	7,464	+/-581	2.4%	+/-0.2
MARITAL STATUS				
Males 15 years and over	**127,539**	**+/-1,699**	**127,539**	**(X)**
Never married	65,636	+/-1,835	51.5%	+/-1.1
Now married, except separated	40,334	+/-1,232	31.6%	+/-1.1
Separated	3,770	+/-515	3.0%	+/-0.4
Widowed	3,372	+/-388	2.6%	+/-0.3
Divorced	14,427	+/-1,108	11.3%	+/-0.8
Females 15 years and over	**143,355**	**+/-1,379**	**143,355**	**(X)**
Never married	63,342	+/-1,556	44.2%	+/-1.0
Now married, except separated	40,355	+/-1,281	28.2%	+/-0.9
Separated	5,482	+/-560	3.8%	+/-0.4
Widowed	15,731	+/-1,001	11.0%	+/-0.7
Divorced	18,445	+/-1,096	12.9%	+/-0.8

Selected Social Characteristics in the United States	Estimate	Margin of Error	Percent	Margin of Error
FERTILITY				
Number of women 15 to 50 years old who had a birth in the past 12 months	**5,927**	**+/-576**	**5,927**	**(X)**
Unmarried women (widowed, divorced, and never married)	3,658	+/-479	61.7%	+/-5.2
Per 1,000 unmarried women	56	+/-7	(X)	(X)
Per 1,000 women 15 to 50 years old	64	+/-6	(X)	(X)
Per 1,000 women 15 to 19 years old	56	+/-17	(X)	(X)
Per 1,000 women 20 to 34 years old	101	+/-12	(X)	(X)
Per 1,000 women 35 to 50 years old	22	+/-5	(X)	(X)
GRANDPARENTS				
Number of grandparents living with own grandchildren under 18 years	**5,880**	**+/-643**	**5,880**	**(X)**
Responsible for grandchildren	2,793	+/-410	47.5%	+/-6.1
Years responsible for grandchildren				
Less than 1 year	583	+/-154	9.9%	+/-2.4
1 or 2 years	524	+/-208	8.9%	+/-3.5
3 or 4 years	411	+/-160	7.0%	+/-2.8
5 or more years	1,275	+/-295	21.7%	+/-4.9
Number of grandparents responsible for own grandchildren under 18 years	**2,793**	**+/-410**	**2,793**	**(X)**
Who are female	2,182	+/-318	78.1%	+/-4.0
Who are married	1,390	+/-318	49.8%	+/-7.0
SCHOOL ENROLLMENT				
Population 3 years and over enrolled in school	**91,405**	**+/-2,516**	**91,405**	**(X)**
Nursery school, preschool	5,035	+/-527	5.5%	+/-0.6
Kindergarten	4,001	+/-372	4.4%	+/-0.4
Elementary school (grades 1-8)	30,207	+/-1,153	33.0%	+/-1.3
High school (grades 9-12)	16,816	+/-830	18.4%	+/-1.0
College or graduate school	35,346	+/-2,396	38.7%	+/-1.7
EDUCATIONAL ATTAINMENT				
Population 25 years and over	**217,313**	**+/-1,968**	**217,313**	**(X)**
Less than 9th grade	9,408	+/-786	4.3%	+/-0.4
9th to 12th grade, no diploma	28,985	+/-1,517	13.3%	+/-0.7
High school graduate (includes equivalency)	60,917	+/-2,195	28.0%	+/-1.0
Some college, no degree	38,594	+/-1,570	17.8%	+/-0.7
Associate's degree	13,798	+/-892	6.3%	+/-0.4
Bachelor's degree	40,212	+/-1,667	18.5%	+/-0.7
Graduate or professional degree	25,399	+/-1,242	11.7%	+/-0.6
Percent high school graduate or higher	82.3%	+/-0.8	(X)	(X)
Percent bachelor's degree or higher	30.2%	+/-0.8	(X)	(X)
VETERAN STATUS				
Civilian population 18 years and over	**258,697**	**+/-1,292**	**258,697**	**(X)**
Civilian veterans	21,286	+/-989	8.2%	+/-0.4
DISABILITY STATUS OF THE CIVILIAN NONINSTITUTIONALIZED POPULATION				
Total Civilian Noninstitutionalized Population	**(X)**	**(X)**	**(X)**	**(X)**
With a disability	(X)	(X)	(X)	(X)
Under 18 years	**(X)**	**(X)**	**(X)**	**(X)**
With a disability	(X)	(X)	(X)	(X)
18 to 64 years	**(X)**	**(X)**	**(X)**	**(X)**
With a disability	(X)	(X)	(X)	(X)
65 years and over	**(X)**	**(X)**	**(X)**	**(X)**
With a disability	(X)	(X)	(X)	(X)
RESIDENCE 1 YEAR AGO				
Population 1 year and over	**326,976**	**+/-577**	**326,976**	**(X)**
Same house	243,336	+/-4,186	74.4%	+/-1.3
Different house in the U.S.	82,014	+/-4,188	25.1%	+/-1.3
Same county	61,845	+/-3,419	18.9%	+/-1.0

Selected Social Characteristics in the United States	Estimate	Margin of Error	Percent	Margin of Error
Different county	20,169	+/-2,284	6.2%	+/-0.7
Same state	9,518	+/-1,474	2.9%	+/-0.5
Different state	10,651	+/-1,801	3.3%	+/-0.6
Abroad	1,626	+/-391	0.5%	+/-0.1
PLACE OF BIRTH				
Total population	**332,572**	**+/-104**	**332,572**	**(X)**
Native	318,918	+/-928	95.9%	+/-0.3
Born in United States	317,051	+/-872	95.3%	+/-0.3
State of residence	240,338	+/-2,615	72.3%	+/-0.8
Different state	76,713	+/-2,460	23.1%	+/-0.7
Born in Puerto Rico, U.S. Island areas, or born abroad to American parent(s)	1,867	+/-332	0.6%	+/-0.1
Foreign born	13,654	+/-929	4.1%	+/-0.3
U.S. CITIZENSHIP STATUS				
Foreign-born population	**13,654**	**+/-929**	**13,654**	**(X)**
Naturalized U.S. citizen	4,732	+/-471	34.7%	+/-3.0
Not a U.S. citizen	8,922	+/-793	65.3%	+/-3.0
YEAR OF ENTRY				
Population born outside the United States	**15,521**	**+/-874**	**15,521**	**(X)**
Native	**1,867**	**+/-332**	**1,867**	**(X)**
Entered 2000 or later	202	+/-101	10.8%	+/-5.4
Entered before 2000	1,665	+/-324	89.2%	+/-5.4
Foreign born	**13,654**	**+/-929**	**13,654**	**(X)**
Entered 2000 or later	5,806	+/-661	42.5%	+/-3.7
Entered before 2000	7,848	+/-705	57.5%	+/-3.7
WORLD REGION OF BIRTH OF FOREIGN BORN				
Foreign-born population, excluding population born at sea	**13,654**	**+/-929**	**13,654**	**(X)**
Europe	2,991	+/-445	21.9%	+/-3.3
Asia	3,927	+/-460	28.8%	+/-3.1
Africa	3,280	+/-644	24.0%	+/-4.2
Oceania	119	+/-69	0.9%	+/-0.5
Latin America	2,921	+/-623	21.4%	+/-3.9
Northern America	416	+/-133	3.0%	+/-1.0
LANGUAGE SPOKEN AT HOME				
Population 5 years and over	**309,030**	**+/-744**	**309,030**	**(X)**
English only	290,037	+/-1,516	93.9%	+/-0.4
Language other than English	18,993	+/-1,250	6.1%	+/-0.4
Speak English less than "very well"	6,968	+/-822	2.3%	+/-0.3
Spanish	7,006	+/-818	2.3%	+/-0.3
Speak English less than "very well"	2,851	+/-576	0.9%	+/-0.2
Other Indo-European languages	6,931	+/-770	2.2%	+/-0.2
Speak English less than "very well"	1,930	+/-399	0.6%	+/-0.1
Asian and Pacific Islander languages	2,660	+/-479	0.9%	+/-0.2
Speak English less than "very well"	1,124	+/-315	0.4%	+/-0.1
Other languages	2,396	+/-528	0.8%	+/-0.2
Speak English less than "very well"	1,063	+/-296	0.3%	+/-0.1
ANCESTRY				
Total population	**332,572**	**+/-104**	**332,572**	**(X)**
American	20,933	+/-1,717	6.3%	+/-0.5
Arab	1,693	+/-450	0.5%	+/-0.1
Czech	792	+/-293	0.2%	+/-0.1
Danish	630	+/-246	0.2%	+/-0.1
Dutch	3,608	+/-543	1.1%	+/-0.2
English	19,541	+/-1,147	5.9%	+/-0.3
French (except Basque)	6,373	+/-834	1.9%	+/-0.3
French Canadian	541	+/-173	0.2%	+/-0.1
German	69,336	+/-2,158	20.8%	+/-0.6
Greek	1,026	+/-310	0.3%	+/-0.1
Hungarian	1,672	+/-347	0.5%	+/-0.1

Selected Social Characteristics in the United States	Estimate	Margin of Error	Percent	Margin of Error
Irish	37,410	+/-1,951	11.2%	+/-0.6
Italian	11,445	+/-1,057	3.4%	+/-0.3
Lithuanian	305	+/-115	0.1%	+/-0.1
Norwegian	1,274	+/-330	0.4%	+/-0.1
Polish	4,300	+/-580	1.3%	+/-0.2
Portuguese	241	+/-149	0.1%	+/-0.1
Russian	1,514	+/-343	0.5%	+/-0.1
Scotch-Irish	3,957	+/-546	1.2%	+/-0.2
Scottish	4,329	+/-741	1.3%	+/-0.2
Slovak	672	+/-198	0.2%	+/-0.1
Subsaharan African	19,003	+/-2,108	5.7%	+/-0.6
Swedish	1,637	+/-336	0.5%	+/-0.1
Swiss	817	+/-167	0.2%	+/-0.1
Ukrainian	362	+/-139	0.1%	+/-0.1
Welsh	2,413	+/-432	0.7%	+/-0.1
West Indian (excluding Hispanic origin groups)	396	+/-201	0.1%	+/-0.1

Source: U.S. Census Bureau, 2005-2009 American Community Survey

Data are based on a sample and are subject to sampling variability. The degree of uncertainty for an estimate arising from sampling variability is represented through the use of a margin of error. The value shown here is the 90 percent margin of error. The margin of error can be interpreted roughly as providing a 90 percent probability that the interval defined by the estimate minus the margin of error and the estimate plus the margin of error (the lower and upper confidence bounds) contains the true value. In addition to sampling variability, the ACS estimates are subject to nonsampling error (for a discussion of nonsampling variability, see Accuracy of the Data). The effect of nonsampling error is not represented in these tables.

Notes:
·Ancestry listed in this table refers to the total number of people who responded with a particular ancestry; for example, the estimate given for Russian represents the number of people who listed Russian as either their first or second ancestry. This table lists only the largest ancestry groups; see the Detailed Tables for more categories. Race and Hispanic origin groups are not included in this table because official data for those groups come from the Race and Hispanic origin questions rather than the ancestry question (see Demographic Table).
·The Census Bureau introduced a new set of disability questions in the 2008 ACS questionnaire. Because of contextual differences between the 2008-2009 disability data and disability data collected in prior years, the Census Bureau is unable to combine the 5 years of disability data in order to produce the multi-year estimate that would appear in this table. Multi-year estimates of disability status will become available once five consecutive years of data are collected. For more information about the differences between the 2008 and prior years' disability questions, see Review of Changes to the Measurement of Disability in the 2008 ACS.
·Data for year of entry of the native population reflect the year of entry into the U.S. by people who were born in Puerto Rico, U.S. Island Areas or born outside the U.S. to a U.S. citizen parent and who subsequently moved to the U.S.
·While the 2005-2009 American Community Survey (ACS) data generally reflect the November 2008 Office of Management and Budget (OMB) definitions of metropolitan and micropolitan statistical areas; in certain instances the names, codes, and boundaries of the principal cities shown in ACS tables may differ from the OMB definitions due to differences in the effective dates of the geographic entities.
·Estimates of urban and rural population, housing units, and characteristics reflect boundaries of urban areas defined based on Census 2000 data. Boundaries for urban areas have not been updated since Census 2000. As a result, data for urban and rural areas from the ACS do not necessarily reflect the results of ongoing urbanization.

Explanation of Symbols:
1. An '**' entry in the margin of error column indicates that either no sample observations or too few sample observations were available to compute a standard error and thus the margin of error. A statistical test is not appropriate.
2. An '-' entry in the estimate column indicates that either no sample observations or too few sample observations were available to compute an estimate, or a ratio of medians cannot be calculated because one or both of the median estimates falls in the lowest interval or upper interval of an open-ended distribution.
3. An '-' following a median estimate means the median falls in the lowest interval of an open-ended distribution.
4. An '+' following a median estimate means the median falls in the upper interval of an open-ended distribution.
5. An '***' entry in the margin of error column indicates that the median falls in the lowest interval or upper interval of an open-ended distribution. A statistical test is not appropriate.
6. An '*****' entry in the margin of error column indicates that the estimate is controlled. A statistical test for sampling variability is not appropriate.
7. An 'N' entry in the estimate and margin of error columns indicates that data for this geographic area cannot be displayed because the number of sample cases is too small.
8. An '(X)' means that the estimate is not applicable or not available.

The letters PDF or symbol indicate a document is in the Portable Document Format (PDF). To view the file you will need the Adobe® Acrobat® Reader, which is available for **free** from the Adobe web site.

U.S. Census Bureau
American FactFinder

Cincinnati city, Hamilton County, Ohio

Population and Housing Narrative Profile: 2005-2009
Data Set: **2005-2009 American Community Survey 5-Year Estimates**
Survey: **American Community Survey**

NOTE. Although the American Community Survey (ACS) produces population, demographic and housing unit estimates, it is the Census Bureau's Population Estimates Program that produces and disseminates the official estimates of the population for the nation, states, counties, cities and towns and estimates of housing units for states and counties.

For more information on confidentiality protection, sampling error, nonsampling error, and definitions, see Survey Methodology.

HOUSEHOLDS AND FAMILIES: In 2005-2009 there were 141,000 households in Cincinnati city. The average household size was 2.3 people.

Families made up 47 percent of the households in Cincinnati city. This figure includes both married-couple families (26 percent) and other families (21 percent). Nonfamily households made up 53 percent of all households in Cincinnati city. Most of the nonfamily households were people living alone, but some were composed of people living in households in which no one was related to the householder.

The Types of Households in Cincinnati city, Hamilton County, Ohio in 2005-2009

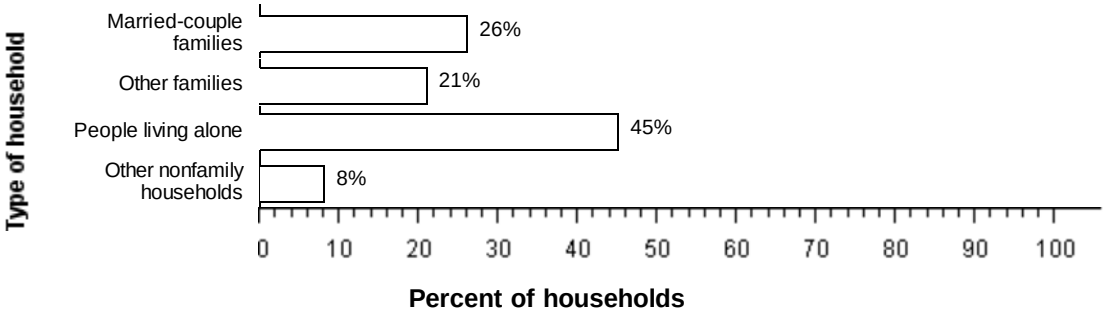

Source: American Community Survey, 2005-2009

NATIVITY AND LANGUAGE: Four percent of the people living in Cincinnati city in 2005-2009 were foreign born. Ninety-six percent was native, including 72 percent who were born in Ohio.

Among people at least five years old living in Cincinnati city in 2005-2009, 6 percent spoke a language other than English at home. Of those speaking a language other than English at home, 37 percent spoke Spanish and 63 percent spoke some other language; 37 percent reported that they did not speak English "very well."

GEOGRAPHIC MOBILITY: In 2005-2009, 74 percent of the people at least one year old living in Cincinnati city were living in the same residence one year earlier; 19 percent had moved during the past year from another residence in the same county, 3 percent from another county in the same state, 3 percent from another state, and less than 0.5 percent from abroad.

Geographic Mobility of Residents of Cincinnati city, Hamilton County, Ohio in 2005-2009

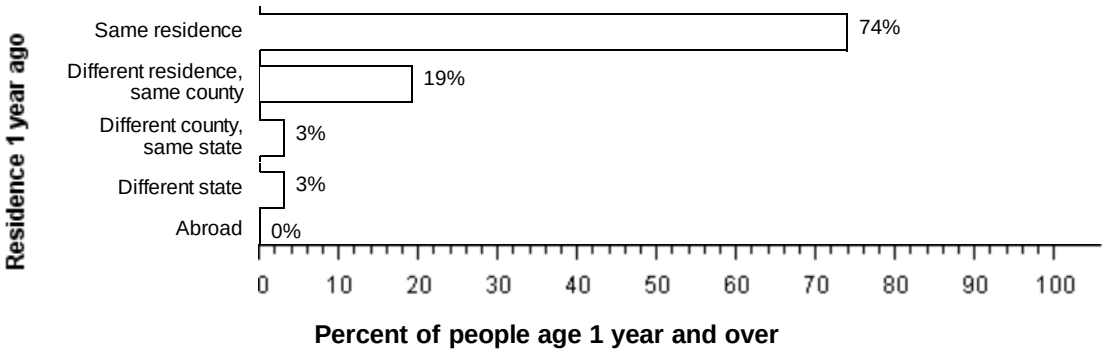

Source: American Community Survey, 2005-2009

EDUCATION: In 2005-2009, 82 percent of people 25 years and over had at least graduated from high school and 30 percent had a bachelor's degree or higher. Eighteen percent were dropouts; they were not enrolled in school and had not graduated from high school.

The total school enrollment in Cincinnati city was 91,000 in 2005-2009. Nursery school and kindergarten enrollment was 9,000 and elementary or high school enrollment was 47,000 children. College or graduate school enrollment was 35,000.

The Educational Attainment of People in Cincinnati city, Hamilton County, Ohio in 2005-2009

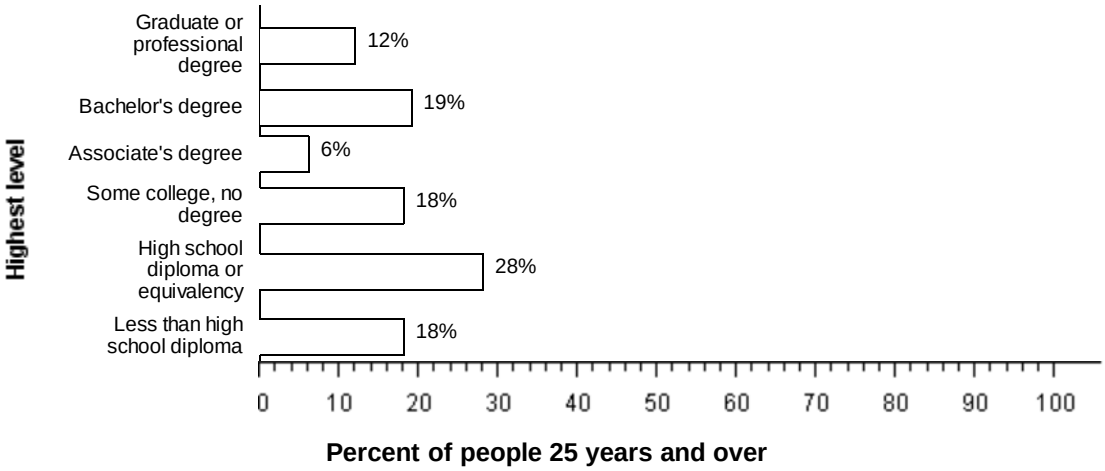

Source: American Community Survey, 2005-2009

DISABILITY: In Cincinnati city, among people at least five years old in 2005-2009, percent reported a disability. The likelihood of having a disability varied by age - from percent of people 5 to 15 years old, to percent of people 16 to 64 years old, and to percent of those 65 and older.

INDUSTRIES: In 2005-2009, for the employed population 16 years and older, the leading industries in Cincinnati city were Educational services, and health care, and social assistance, 25 percent, and Professional, scientific, and management, and administrative and waste management services, 12 percent.

Employment by Industry in Cincinnati city, Hamilton County, Ohio in 2005-2009

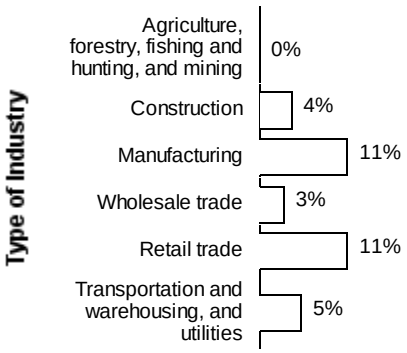

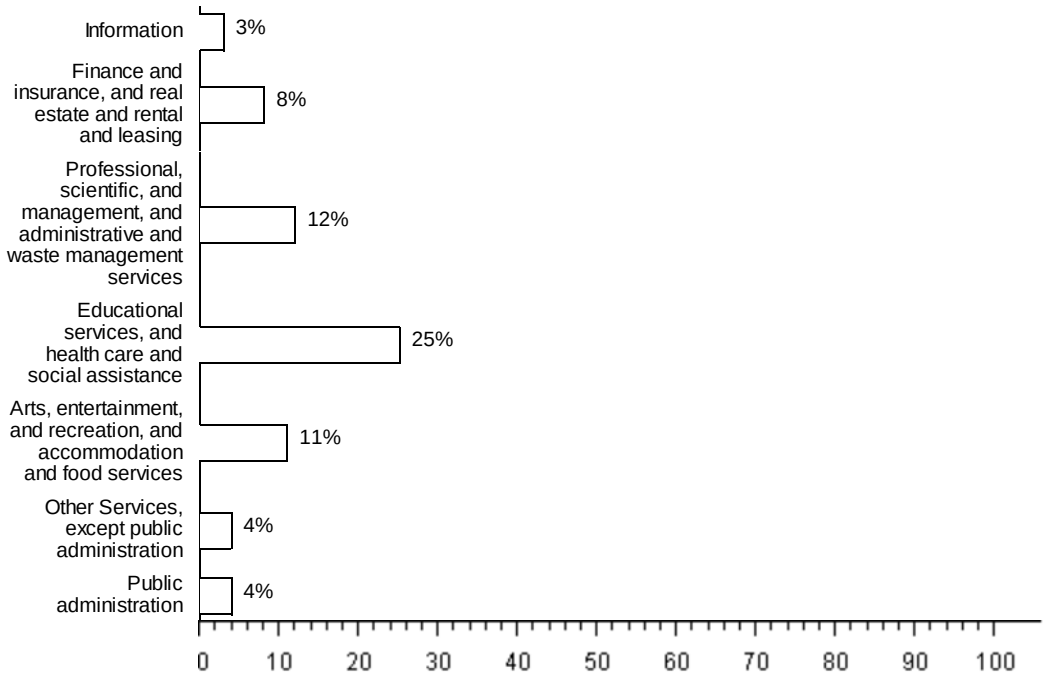

Source: American Community Survey, 2005-2009

OCCUPATIONS AND TYPE OF EMPLOYER: Among the most common occupations were: Management, professional, and related occupations, 36 percent; Sales and office occupations, 25 percent; Service occupations, 20 percent; Production, transportation, and material moving occupations, 13 percent; and Construction, extraction, maintenance, and repair occupations, 6 percent. Eighty-two percent of the people employed were Private wage and salary workers; 12 percent was Federal, state, or local government workers; and 6 percent was Self-employed in own not incorporated business workers.

TRAVEL TO WORK: Seventy-one percent of Cincinnati city workers drove to work alone in 2005-2009, 10 percent carpooled, 10 percent took public transportation, and 6 percent used other means. The remaining 4 percent worked at home. Among those who commuted to work, it took them on average 21.6 minutes to get to work.

INCOME: The median income of households in Cincinnati city was $33,855. Seventy-six percent of the households received earnings and 14 percent received retirement income other than Social Security. Twenty-four percent of the households received Social Security. The average income from Social Security was $12,374. These income sources are not mutually exclusive; that is, some households received income from more than one source.

POVERTY AND PARTICIPATION IN GOVERNMENT PROGRAMS: In 2005-2009, 25 percent of people were in poverty. Thirty-eight percent of related children under 18 were below the poverty level, compared with 17 percent of people 65 years old and over. Twenty-one percent of all families and 42 percent of families with a female householder and no husband present had incomes below the poverty level.

Poverty Rates in Cincinnati city, Hamilton County, Ohio in 2005-2009

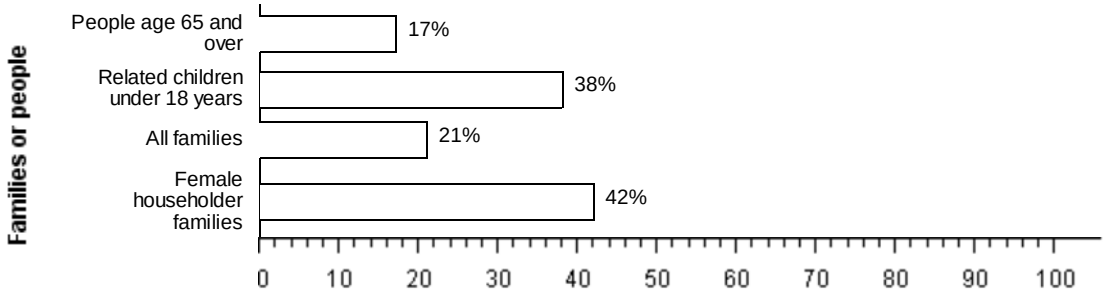

Percent below poverty level

Source: American Community Survey, 2005-2009

POPULATION OF Cincinnati city: In 2005-2009, Cincinnati city had a total population of 333,000 - 174,000 (52 percent) females and 158,000 (48 percent) males. The median age was 33.4 years. Twenty-two percent of the population was under 18 years and 12 percent was 65 years and older.

The Age Distribution of People in Cincinnati city, Hamilton County, Ohio in 2005-2009

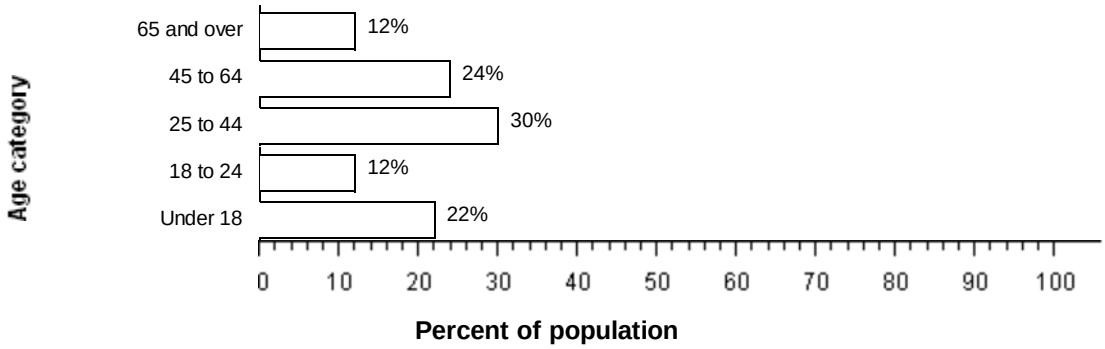

Source: American Community Survey, 2005-2009

For people reporting one race alone, 54 percent was White; 42 percent was Black or African American; less than 0.5 percent was American Indian and Alaska Native; 2 percent was Asian; less than 0.5 percent was Native Hawaiian and Other Pacific Islander, and 1 percent was Some other race. Two percent reported Two or more races. Two percent of the people in Cincinnati city was Hispanic. Fifty-two percent of the people in Cincinnati city was White non-Hispanic. People of Hispanic origin may be of any race.

HOUSING CHARACTERISTICS: In 2005-2009, Cincinnati city had a total of 175,000 housing units, 20 percent of which were vacant. Of the total housing units, 43 percent was in single-unit structures, 57 percent was in multi-unit structures, and less than 0.5 percent was mobile homes. Six percent of the housing units were built since 1990.

The Types of Housing Units in Cincinnati city, Hamilton County, Ohio in 2005-2009

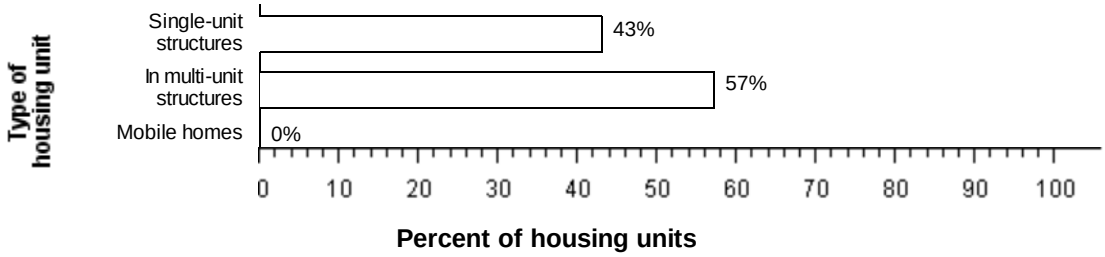

Source: American Community Survey, 2005-2009

OCCUPIED HOUSING UNIT CHARACTERISTICS: In 2005-2009, Cincinnati city had 141,000 occupied housing units - 60,000 (43 percent) owner occupied and 81,000 (57 percent) renter occupied. Six percent of the households did not have telephone service and 22 percent of the households did not have access to a car, truck, or van for private use. Twenty-six percent had two vehicles and another 10 percent had three or more.

HOUSING COSTS: The median monthly housing costs for mortgaged owners was $1,302, nonmortgaged owners $497, and renters $578. Thirty-five percent of owners with mortgages, 21 percent of owners without mortgages, and 50 percent of renters in Cincinnati city spent 30 percent or more of household income on housing.

Occupants with a Housing Cost Burden in Cincinnati city, Hamilton County, Ohio in 2005-2009

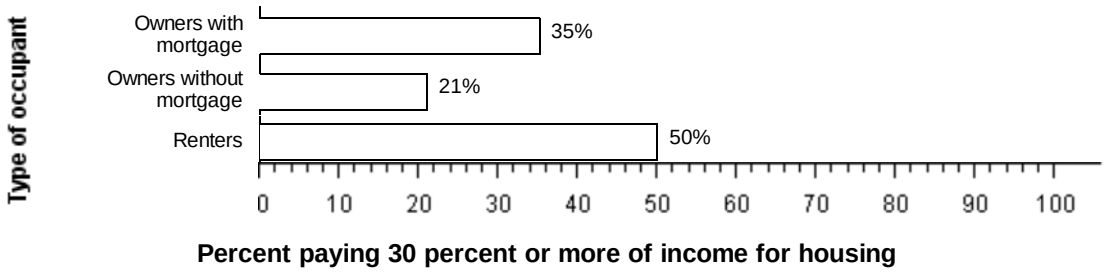

Source: American Community Survey, 2005-2009

Source: U.S. Census Bureau, 2005-2009 American Community Survey

The U.S. Census Bureau's Population Estimates Program produces the official population estimates for the nation, states, counties and places, and the official estimates of housing units for states and counties. The population and housing characteristics included above are derived from the American Community Survey.

Notes:
· Detail may not add to totals due to rounding.
· Percentages are based on unrounded numbers.

U.S. Census Bureau
American FactFinder

Fairfield city, Hamilton County, Ohio

ACS Demographic and Housing Estimates: 2005-2009

Data Set: **2005-2009 American Community Survey 5-Year Estimates**
Survey: **American Community Survey**

NOTE. Although the American Community Survey (ACS) produces population, demographic and housing unit estimates, it is the Census Bureau's Population Estimates Program that produces and disseminates the official estimates of the population for the nation, states, counties, cities and towns and estimates of housing units for states and counties.

For more information on confidentiality protection, sampling error, nonsampling error, and definitions, see Survey Methodology.

ACS Demographic and Housing Estimates	Estimate	Margin of Error	Percent	Margin of Error
SEX AND AGE				
Total population	**0**	**+/-119**	**0**	**(X)**
Male	0	+/-119	-	**
Female	0	+/-119	-	**
Under 5 years	0	+/-119	-	**
5 to 9 years	0	+/-119	-	**
10 to 14 years	0	+/-119	-	**
15 to 19 years	0	+/-119	-	**
20 to 24 years	0	+/-119	-	**
25 to 34 years	0	+/-119	-	**
35 to 44 years	0	+/-119	-	**
45 to 54 years	0	+/-119	-	**
55 to 59 years	0	+/-119	-	**
60 to 64 years	0	+/-119	-	**
65 to 74 years	0	+/-119	-	**
75 to 84 years	0	+/-119	-	**
85 years and over	0	+/-119	-	**
Median age (years)	-	**	(X)	(X)
18 years and over	0	+/-119	-	**
21 years and over	0	+/-119	-	**
62 years and over	0	+/-119	-	**
65 years and over	0	+/-119	-	**
18 years and over	**0**	**+/-119**	**0**	**(X)**
Male	0	+/-119	-	**
Female	0	+/-119	-	**
65 years and over	**0**	**+/-119**	**0**	**(X)**
Male	0	+/-119	-	**
Female	0	+/-119	-	**
RACE				
Total population	**0**	**+/-119**	**0**	**(X)**
One race	0	+/-119	-	**
Two or more races	0	+/-119	-	**
One race	0	+/-119	-	**
White	0	+/-119	-	**
Black or African American	0	+/-119	-	**
American Indian and Alaska Native	0	+/-119	-	**

ACS Demographic and Housing Estimates	Estimate	Margin of Error	Percent	Margin of Error
Cherokee tribal grouping	0	+/-119	-	**
Chippewa tribal grouping	0	+/-119	-	**
Navajo tribal grouping	0	+/-119	-	**
Sioux tribal grouping	0	+/-119	-	**
Asian	0	+/-119	-	**
Asian Indian	0	+/-119	-	**
Chinese	0	+/-119	-	**
Filipino	0	+/-119	-	**
Japanese	0	+/-119	-	**
Korean	0	+/-119	-	**
Vietnamese	0	+/-119	-	**
Other Asian	0	+/-119	-	**
Native Hawaiian and Other Pacific Islander	0	+/-119	-	**
Native Hawaiian	0	+/-119	-	**
Guamanian or Chamorro	0	+/-119	-	**
Samoan	0	+/-119	-	**
Other Pacific Islander	0	+/-119	-	**
Some other race	0	+/-119	-	**
Two or more races	0	+/-119	-	**
White and Black or African American	0	+/-119	-	**
White and American Indian and Alaska Native	0	+/-119	-	**
White and Asian	0	+/-119	-	**
Black or African American and American Indian and Alaska Native	0	+/-119	-	**
Race alone or in combination with one or more other races				
Total population	**0**	**+/-119**	**0**	**(X)**
White	0	+/-119	-	**
Black or African American	0	+/-119	-	**
American Indian and Alaska Native	0	+/-119	-	**
Asian	0	+/-119	-	**
Native Hawaiian and Other Pacific Islander	0	+/-119	-	**
Some other race	0	+/-119	-	**
HISPANIC OR LATINO AND RACE				
Total population	**0**	**+/-119**	**0**	**(X)**
Hispanic or Latino (of any race)	0	+/-119	-	**
Mexican	0	+/-119	-	**
Puerto Rican	0	+/-119	-	**
Cuban	0	+/-119	-	**
Other Hispanic or Latino	0	+/-119	-	**
Not Hispanic or Latino	0	+/-119	-	**
White alone	0	+/-119	-	**
Black or African American alone	0	+/-119	-	**
American Indian and Alaska Native alone	0	+/-119	-	**
Asian alone	0	+/-119	-	**
Native Hawaiian and Other Pacific Islander alone	0	+/-119	-	**
Some other race alone	0	+/-119	-	**
Two or more races	0	+/-119	-	**
Two races including Some other race	0	+/-119	-	**
Two races excluding Some other race, and Three or more races	0	+/-119	-	**
Total housing units	**0**	**+/-119**	**(X)**	**(X)**

Source: U.S. Census Bureau, 2005-2009 American Community Survey

Data are based on a sample and are subject to sampling variability. The degree of uncertainty for an estimate arising from sampling variability is represented through the use of a margin of error. The value shown here is the 90 percent margin of error. The margin of error can be interpreted roughly as providing a 90 percent probability that the interval defined by the estimate minus the margin of error and the estimate plus the margin of error (the lower and upper confidence bounds) contains the true value. In addition to sampling variability, the ACS estimates are subject to nonsampling error (for a discussion of nonsampling variability, see Accuracy of the Data). The effect of nonsampling error is not represented in these tables.

Notes:
·For more information on understanding race and Hispanic origin data, please see the Census 2000 Brief entitled, Overview of Race and Hispanic Origin, issued March 2001. (pdf format)
·The ACS questions on Hispanic origin and race were revised in 2008 to make them consistent with the Census 2010 question wording. Any changes in estimates for 2008 and beyond may be due to demographic changes, as well as factors including questionnaire changes, differences in ACS population controls, and methodological differences in the population estimates, and therefore should be used with caution. For a summary of questionnaire changes see http://www.census.gov/acs/www/methodology/questionnaire_changes/. For more information about changes in the estimates see http://www.census.gov/population/www/socdemo/hispanic/reports.html.

·While the 2005-2009 American Community Survey (ACS) data generally reflect the November 2008 Office of Management and Budget (OMB) definitions of metropolitan and micropolitan statistical areas; in certain instances the names, codes, and boundaries of the principal cities shown in ACS tables may differ from the OMB definitions due to differences in the effective dates of the geographic entities.
·Estimates of urban and rural population, housing units, and characteristics reflect boundaries of urban areas defined based on Census 2000 data. Boundaries for urban areas have not been updated since Census 2000. As a result, data for urban and rural areas from the ACS do not necessarily reflect the results of ongoing urbanization.

Explanation of Symbols:
1. An '**' entry in the margin of error column indicates that either no sample observations or too few sample observations were available to compute a standard error and thus the margin of error. A statistical test is not appropriate.
2. An '-' entry in the estimate column indicates that either no sample observations or too few sample observations were available to compute an estimate, or a ratio of medians cannot be calculated because one or both of the median estimates falls in the lowest interval or upper interval of an open-ended distribution.
3. An '-' following a median estimate means the median falls in the lowest interval of an open-ended distribution.
4. An '+' following a median estimate means the median falls in the upper interval of an open-ended distribution.
5. An '***' entry in the margin of error column indicates that the median falls in the lowest interval or upper interval of an open-ended distribution. A statistical test is not appropriate.
6. An '*****' entry in the margin of error column indicates that the estimate is controlled. A statistical test for sampling variability is not appropriate.
7. An 'N' entry in the estimate and margin of error columns indicates that data for this geographic area cannot be displayed because the number of sample cases is too small.
8. An '(X)' means that the estimate is not applicable or not available.

The letters PDF or symbol indicate a document is in the Portable Document Format (PDF). To view the file you will need the Adobe® Acrobat® Reader, which is available for **free** from the Adobe web site.

U.S. Census Bureau
American FactFinder

Fairfield city, Hamilton County, Ohio

Selected Economic Characteristics: 2005-2009

Data Set: **2005-2009 American Community Survey 5-Year Estimates**
Survey: **American Community Survey**

NOTE. Although the American Community Survey (ACS) produces population, demographic and housing unit estimates, it is the Census Bureau's Population Estimates Program that produces and disseminates the official estimates of the population for the nation, states, counties, cities and towns and estimates of housing units for states and counties.

For more information on confidentiality protection, sampling error, nonsampling error, and definitions, see Survey Methodology.

Selected Economic Characteristics	Estimate	Margin of Error	Percent	Margin of Error
EMPLOYMENT STATUS				
Population 16 years and over	**0**	**+/-119**	**0**	**(X)**
In labor force	0	+/-119	-	**
Civilian labor force	0	+/-119	-	**
Employed	0	+/-119	-	**
Unemployed	0	+/-119	-	**
Armed Forces	0	+/-119	-	**
Not in labor force	0	+/-119	-	**
Civilian labor force	**0**	**+/-119**	**0**	**(X)**
Percent Unemployed	-	**	(X)	(X)
Females 16 years and over	**0**	**+/-119**	**0**	**(X)**
In labor force	0	+/-119	-	**
Civilian labor force	0	+/-119	-	**
Employed	0	+/-119	-	**
Own children under 6 years	**0**	**+/-119**	**0**	**(X)**
All parents in family in labor force	0	+/-119	-	**
Own children 6 to 17 years	**0**	**+/-119**	**0**	**(X)**
All parents in family in labor force	0	+/-119	-	**
COMMUTING TO WORK				
Workers 16 years and over	**0**	**+/-119**	**0**	**(X)**
Car, truck, or van -- drove alone	0	+/-119	-	**
Car, truck, or van -- carpooled	0	+/-119	-	**
Public transportation (excluding taxicab)	0	+/-119	-	**
Walked	0	+/-119	-	**
Other means	0	+/-119	-	**
Worked at home	0	+/-119	-	**
Mean travel time to work (minutes)	N	N	(X)	(X)
OCCUPATION				
Civilian employed population 16 years and over	**0**	**+/-119**	**0**	**(X)**
Management, professional, and related occupations	0	+/-119	-	**
Service occupations	0	+/-119	-	**
Sales and office occupations	0	+/-119	-	**
Farming, fishing, and forestry occupations	0	+/-119	-	**
Construction, extraction, maintenance, and repair occupations	0	+/-119	-	**
Production, transportation, and material moving occupations	0	+/-119	-	**

Selected Economic Characteristics	Estimate	Margin of Error	Percent	Margin of Error
INDUSTRY				
Civilian employed population 16 years and over	**0**	**+/-119**	**0**	**(X)**
Agriculture, forestry, fishing and hunting, and mining	0	+/-119	-	**
Construction	0	+/-119	-	**
Manufacturing	0	+/-119	-	**
Wholesale trade	0	+/-119	-	**
Retail trade	0	+/-119	-	**
Transportation and warehousing, and utilities	0	+/-119	-	**
Information	0	+/-119	-	**
Finance and insurance, and real estate and rental and leasing	0	+/-119	-	**
Professional, scientific, and management, and administrative and waste management services	0	+/-119	-	**
Educational services, and health care and social assistance	0	+/-119	-	**
Arts, entertainment, and recreation, and accommodation and food services	0	+/-119	-	**
Other services, except public administration	0	+/-119	-	**
Public administration	0	+/-119	-	**
CLASS OF WORKER				
Civilian employed population 16 years and over	**0**	**+/-119**	**0**	**(X)**
Private wage and salary workers	0	+/-119	-	**
Government workers	0	+/-119	-	**
Self-employed in own not incorporated business workers	0	+/-119	-	**
Unpaid family workers	0	+/-119	-	**
INCOME AND BENEFITS (IN 2009 INFLATION-ADJUSTED DOLLARS)				
Total households	**0**	**+/-119**	**0**	**(X)**
Less than $10,000	0	+/-119	-	**
$10,000 to $14,999	0	+/-119	-	**
$15,000 to $24,999	0	+/-119	-	**
$25,000 to $34,999	0	+/-119	-	**
$35,000 to $49,999	0	+/-119	-	**
$50,000 to $74,999	0	+/-119	-	**
$75,000 to $99,999	0	+/-119	-	**
$100,000 to $149,999	0	+/-119	-	**
$150,000 to $199,999	0	+/-119	-	**
$200,000 or more	0	+/-119	-	**
Median household income (dollars)	-	**	(X)	(X)
Mean household income (dollars)	N	N	(X)	(X)
With earnings	0	+/-119	-	**
Mean earnings (dollars)	N	N	(X)	(X)
With Social Security	0	+/-119	-	**
Mean Social Security income (dollars)	N	N	(X)	(X)
With retirement income	0	+/-119	-	**
Mean retirement income (dollars)	N	N	(X)	(X)
With Supplemental Security Income	0	+/-119	-	**
Mean Supplemental Security Income (dollars)	N	N	(X)	(X)
With cash public assistance income	0	+/-119	-	**
Mean cash public assistance income (dollars)	N	N	(X)	(X)
With Food Stamp/SNAP benefits in the past 12 months	0	+/-119	-	**
Families	**0**	**+/-119**	**0**	**(X)**
Less than $10,000	0	+/-119	-	**
$10,000 to $14,999	0	+/-119	-	**
$15,000 to $24,999	0	+/-119	-	**
$25,000 to $34,999	0	+/-119	-	**
$35,000 to $49,999	0	+/-119	-	**
$50,000 to $74,999	0	+/-119	-	**
$75,000 to $99,999	0	+/-119	-	**
$100,000 to $149,999	0	+/-119	-	**
$150,000 to $199,999	0	+/-119	-	**
$200,000 or more	0	+/-119	-	**
Median family income (dollars)	-	**	(X)	(X)
Mean family income (dollars)	N	N	(X)	(X)

Selected Economic Characteristics	Estimate	Margin of Error	Percent	Margin of Error
Per capita income (dollars)	N	N	(X)	(X)
Nonfamily households	**0**	**+/-119**	**0**	**(X)**
Median nonfamily income (dollars)	-	**	(X)	(X)
Mean nonfamily income (dollars)	N	N	(X)	(X)
Median earnings for workers (dollars)	-	**	(X)	(X)
Median earnings for male full-time, year-round workers (dollars)	-	**	(X)	(X)
Median earnings for female full-time, year-round workers (dollars)	-	**	(X)	(X)
HEALTH INSURANCE COVERAGE				
Civilian Noninstitutionalized Population	**(X)**	**(X)**	**(X)**	**(X)**
With health insurance coverage	(X)	(X)	(X)	(X)
With private health insurance coverage	(X)	(X)	(X)	(X)
With public health coverage	(X)	(X)	(X)	(X)
No health insurance coverage	(X)	(X)	(X)	(X)
Civilian Noninstitutionalized Population Under 18 years	**(X)**	**(X)**	**(X)**	**(X)**
No health insurance coverage	(X)	(X)	(X)	(X)
PERCENTAGE OF FAMILIES AND PEOPLE WHOSE INCOME IN THE PAST 12 MONTHS IS BELOW THE POVERTY LEVEL				
All families	-	**	(X)	(X)
With related children under 18 years	-	**	(X)	(X)
With related children under 5 years only	-	**	(X)	(X)
Married couple families	-	**	(X)	(X)
With related children under 18 years	-	**	(X)	(X)
With related children under 5 years only	-	**	(X)	(X)
Families with female householder, no husband present	-	**	(X)	(X)
With related children under 18 years	-	**	(X)	(X)
With related children under 5 years only	-	**	(X)	(X)
All people	-	**	(X)	(X)
Under 18 years	-	**	(X)	(X)
Related children under 18 years	-	**	(X)	(X)
Related children under 5 years	-	**	(X)	(X)
Related children 5 to 17 years	-	**	(X)	(X)
18 years and over	-	**	(X)	(X)
18 to 64 years	-	**	(X)	(X)
65 years and over	-	**	(X)	(X)
People in families	-	**	(X)	(X)
Unrelated individuals 15 years and over	-	**	(X)	(X)

Source: U.S. Census Bureau, 2005-2009 American Community Survey

Data are based on a sample and are subject to sampling variability. The degree of uncertainty for an estimate arising from sampling variability is represented through the use of a margin of error. The value shown here is the 90 percent margin of error. The margin of error can be interpreted roughly as providing a 90 percent probability that the interval defined by the estimate minus the margin of error and the estimate plus the margin of error (the lower and upper confidence bounds) contains the true value. In addition to sampling variability, the ACS estimates are subject to nonsampling error (for a discussion of nonsampling variability, see Accuracy of the Data). The effect of nonsampling error is not represented in these tables.

Notes:
·Employment and unemployment estimates may vary from the official labor force data released by the Bureau of Labor Statistics because of differences in survey design and data collection. For guidance on differences in employment and unemployment estimates from different sources go to Labor Force Guidance.
·Workers include members of the Armed Forces and civilians who were at work last week.
·Occupation codes are 4-digit codes and are based on Standard Occupational Classification 2000.
·Industry codes are 4-digit codes and are based on the North American Industry Classification System 2002 and 2007. The 2005, 2006 and 2007 ACS data are coded using NAICS 2002 while the 2008 and 2009 ACS data use NAICS 2007 codes. Categories that differ between 2002 and 2007 NAICS are aggregated so that the 5 years of data are consistent in display and reflect the NAICS 2007 codes. The Industry categories adhere to the guidelines issued in Clarification Memorandum No. 2, "NAICS Alternate Aggregation Structure for Use By U.S. Statistical Agencies," issued by the Office of Management and Budget.
·Selected earnings and income data are not available for certain geographic areas due to problems with group quarters data collection and imputation. See the ACS User Notes for details.
·Logical coverage edits applying a rules-based assignment of Medicaid, Medicare and military health coverage were added in 2009 -- please see http://www.census.gov/hhes/www/hlthins/publications/coverage_edits_final.pdf for more details.
·While the 2005-2009 American Community Survey (ACS) data generally reflect the November 2008 Office of Management and Budget (OMB) definitions of metropolitan and micropolitan statistical areas; in certain instances the names, codes, and boundaries of the principal cities shown in ACS tables may differ from the OMB definitions due to differences in the effective dates of the geographic entities.
·Estimates of urban and rural population, housing units, and characteristics reflect boundaries of urban areas defined based on Census 2000 data. Boundaries for urban areas have not been updated since Census 2000. As a result, data for urban and rural areas from the ACS do not necessarily reflect the results of ongoing urbanization.

Explanation of Symbols:
1. An '**' entry in the margin of error column indicates that either no sample observations or too few sample observations were available to compute a standard error and thus the margin of error. A statistical test is not appropriate.
2. An '-' entry in the estimate column indicates that either no sample observations or too few sample observations were available to compute an estimate, or a ratio of medians cannot be calculated because one or both of the median estimates falls in the lowest interval or upper interval of an open-ended distribution.
3. An '-' following a median estimate means the median falls in the lowest interval of an open-ended distribution.
4. An '+' following a median estimate means the median falls in the upper interval of an open-ended distribution.
5. An '***' entry in the margin of error column indicates that the median falls in the lowest interval or upper interval of an open-ended distribution. A statistical test is not appropriate.
6. An '*****' entry in the margin of error column indicates that the estimate is controlled. A statistical test for sampling variability is not appropriate.
7. An 'N' entry in the estimate and margin of error columns indicates that data for this geographic area cannot be displayed because the number of sample cases is too small.
8. An '(X)' means that the estimate is not applicable or not available.

The letters PDF or symbol indicate a document is in the Portable Document Format (PDF). To view the file you will need the Adobe® Acrobat® Reader, which is available for **free** from the Adobe web site.

U.S. Census Bureau
American FactFinder

Fairfield city, Hamilton County, Ohio

Selected Housing Characteristics: 2005-2009

Data Set: **2005-2009 American Community Survey 5-Year Estimates**
Survey: **American Community Survey**

NOTE. Although the American Community Survey (ACS) produces population, demographic and housing unit estimates, it is the Census Bureau's Population Estimates Program that produces and disseminates the official estimates of the population for the nation, states, counties, cities and towns and estimates of housing units for states and counties.

For more information on confidentiality protection, sampling error, nonsampling error, and definitions, see Survey Methodology.

Selected Housing Characteristics	Estimate	Margin of Error	Percent	Margin of Error
HOUSING OCCUPANCY				
Total housing units	**0**	**+/-119**	**0**	**(X)**
Occupied housing units	0	+/-119	-	**
Vacant housing units	0	+/-119	-	**
Homeowner vacancy rate	-	**	(X)	(X)
Rental vacancy rate	-	**	(X)	(X)
UNITS IN STRUCTURE				
Total housing units	**0**	**+/-119**	**0**	**(X)**
1-unit, detached	0	+/-119	-	**
1-unit, attached	0	+/-119	-	**
2 units	0	+/-119	-	**
3 or 4 units	0	+/-119	-	**
5 to 9 units	0	+/-119	-	**
10 to 19 units	0	+/-119	-	**
20 or more units	0	+/-119	-	**
Mobile home	0	+/-119	-	**
Boat, RV, van, etc.	0	+/-119	-	**
YEAR STRUCTURE BUILT				
Total housing units	**0**	**+/-119**	**0**	**(X)**
Built 2005 or later	0	+/-119	-	**
Built 2000 to 2004	0	+/-119	-	**
Built 1990 to 1999	0	+/-119	-	**
Built 1980 to 1989	0	+/-119	-	**
Built 1970 to 1979	0	+/-119	-	**
Built 1960 to 1969	0	+/-119	-	**
Built 1950 to 1959	0	+/-119	-	**
Built 1940 to 1949	0	+/-119	-	**
Built 1939 or earlier	0	+/-119	-	**
ROOMS				
Total housing units	**0**	**+/-119**	**0**	**(X)**
1 room	0	+/-119	-	**
2 rooms	0	+/-119	-	**
3 rooms	0	+/-119	-	**
4 rooms	0	+/-119	-	**
5 rooms	0	+/-119	-	**
6 rooms	0	+/-119	-	**
7 rooms	0	+/-119	-	**
8 rooms	0	+/-119	-	**
9 rooms or more	0	+/-119	-	**

Selected Housing Characteristics	Estimate	Margin of Error	Percent	Margin of Error
Median rooms	-	**	(X)	(X)
BEDROOMS				
Total housing units	**0**	**+/-119**	**0**	**(X)**
No bedroom	0	+/-119	-	**
1 bedroom	0	+/-119	-	**
2 bedrooms	0	+/-119	-	**
3 bedrooms	0	+/-119	-	**
4 bedrooms	0	+/-119	-	**
5 or more bedrooms	0	+/-119	-	**
HOUSING TENURE				
Occupied housing units	**0**	**+/-119**	**0**	**(X)**
Owner-occupied	0	+/-119	-	**
Renter-occupied	0	+/-119	-	**
Average household size of owner-occupied unit	-	**	(X)	(X)
Average household size of renter-occupied unit	-	**	(X)	(X)
YEAR HOUSEHOLDER MOVED INTO UNIT				
Occupied housing units	**0**	**+/-119**	**0**	**(X)**
Moved in 2005 or later	0	+/-119	-	**
Moved in 2000 to 2004	0	+/-119	-	**
Moved in 1990 to 1999	0	+/-119	-	**
Moved in 1980 to 1989	0	+/-119	-	**
Moved in 1970 to 1979	0	+/-119	-	**
Moved in 1969 or earlier	0	+/-119	-	**
VEHICLES AVAILABLE				
Occupied housing units	**0**	**+/-119**	**0**	**(X)**
No vehicles available	0	+/-119	-	**
1 vehicle available	0	+/-119	-	**
2 vehicles available	0	+/-119	-	**
3 or more vehicles available	0	+/-119	-	**
HOUSE HEATING FUEL				
Occupied housing units	**0**	**+/-119**	**0**	**(X)**
Utility gas	0	+/-119	-	**
Bottled, tank, or LP gas	0	+/-119	-	**
Electricity	0	+/-119	-	**
Fuel oil, kerosene, etc.	0	+/-119	-	**
Coal or coke	0	+/-119	-	**
Wood	0	+/-119	-	**
Solar energy	0	+/-119	-	**
Other fuel	0	+/-119	-	**
No fuel used	0	+/-119	-	**
SELECTED CHARACTERISTICS				
Occupied housing units	**0**	**+/-119**	**0**	**(X)**
Lacking complete plumbing facilities	0	+/-119	-	**
Lacking complete kitchen facilities	0	+/-119	-	**
No telephone service available	0	+/-119	-	**
OCCUPANTS PER ROOM				
Occupied housing units	**0**	**+/-119**	**0**	**(X)**
1.00 or less	0	+/-119	-	**
1.01 to 1.50	0	+/-119	-	**
1.51 or more	0	+/-119	-	**
VALUE				
Owner-occupied units	**0**	**+/-119**	**0**	**(X)**
Less than $50,000	0	+/-119	-	**
$50,000 to $99,999	0	+/-119	-	**
$100,000 to $149,999	0	+/-119	-	**
$150,000 to $199,999	0	+/-119	-	**
$200,000 to $299,999	0	+/-119	-	**

Selected Housing Characteristics	Estimate	Margin of Error	Percent	Margin of Error
$300,000 to $499,999	0	+/-119	-	**
$500,000 to $999,999	0	+/-119	-	**
$1,000,000 or more	0	+/-119	-	**
Median (dollars)	-	**	(X)	(X)
MORTGAGE STATUS				
Owner-occupied units	**0**	**+/-119**	**0**	**(X)**
Housing units with a mortgage	0	+/-119	-	**
Housing units without a mortgage	0	+/-119	-	**
SELECTED MONTHLY OWNER COSTS (SMOC)				
Housing units with a mortgage	**0**	**+/-119**	**0**	**(X)**
Less than $300	0	+/-119	-	**
$300 to $499	0	+/-119	-	**
$500 to $699	0	+/-119	-	**
$700 to $999	0	+/-119	-	**
$1,000 to $1,499	0	+/-119	-	**
$1,500 to $1,999	0	+/-119	-	**
$2,000 or more	0	+/-119	-	**
Median (dollars)	-	**	(X)	(X)
Housing units without a mortgage	**0**	**+/-119**	**0**	**(X)**
Less than $100	0	+/-119	-	**
$100 to $199	0	+/-119	-	**
$200 to $299	0	+/-119	-	**
$300 to $399	0	+/-119	-	**
$400 or more	0	+/-119	-	**
Median (dollars)	-	**	(X)	(X)
SELECTED MONTHLY OWNER COSTS AS A PERCENTAGE OF HOUSEHOLD INCOME (SMOCAPI)				
Housing units with a mortgage (excluding units where SMOCAPI cannot be computed)	**0**	**+/-119**	**0**	**(X)**
Less than 20.0 percent	0	+/-119	-	**
20.0 to 24.9 percent	0	+/-119	-	**
25.0 to 29.9 percent	0	+/-119	-	**
30.0 to 34.9 percent	0	+/-119	-	**
35.0 percent or more	0	+/-119	-	**
Not computed	0	+/-119	(X)	(X)
Housing unit without a mortgage (excluding units where SMOCAPI cannot be computed)	**0**	**+/-119**	**0**	**(X)**
Less than 10.0 percent	0	+/-119	-	**
10.0 to 14.9 percent	0	+/-119	-	**
15.0 to 19.9 percent	0	+/-119	-	**
20.0 to 24.9 percent	0	+/-119	-	**
25.0 to 29.9 percent	0	+/-119	-	**
30.0 to 34.9 percent	0	+/-119	-	**
35.0 percent or more	0	+/-119	-	**
Not computed	0	+/-119	(X)	(X)
GROSS RENT				
Occupied units paying rent	**0**	**+/-119**	**0**	**(X)**
Less than $200	0	+/-119	-	**
$200 to $299	0	+/-119	-	**
$300 to $499	0	+/-119	-	**
$500 to $749	0	+/-119	-	**
$750 to $999	0	+/-119	-	**
$1,000 to $1,499	0	+/-119	-	**
$1,500 or more	0	+/-119	-	**
Median (dollars)	-	**	(X)	(X)
No rent paid	0	+/-119	(X)	(X)
GROSS RENT AS A PERCENTAGE OF HOUSEHOLD INCOME (GRAPI)				
Occupied units paying rent (excluding units where GRAPI cannot be computed)	**0**	**+/-119**	**0**	**(X)**
Less than 15.0 percent	0	+/-119	-	**

Selected Housing Characteristics	Estimate	Margin of Error	Percent	Margin of Error
15.0 to 19.9 percent	0	+/-119	-	**
20.0 to 24.9 percent	0	+/-119	-	**
25.0 to 29.9 percent	0	+/-119	-	**
30.0 to 34.9 percent	0	+/-119	-	**
35.0 percent or more	0	+/-119	-	**
Not computed	0	+/-119	(X)	(X)

Source: U.S. Census Bureau, 2005-2009 American Community Survey

Data are based on a sample and are subject to sampling variability. The degree of uncertainty for an estimate arising from sampling variability is represented through the use of a margin of error. The value shown here is the 90 percent margin of error. The margin of error can be interpreted roughly as providing a 90 percent probability that the interval defined by the estimate minus the margin of error and the estimate plus the margin of error (the lower and upper confidence bounds) contains the true value. In addition to sampling variability, the ACS estimates are subject to nonsampling error (for a discussion of nonsampling variability, see Accuracy of the Data). The effect of nonsampling error is not represented in these tables.

Notes:
·Caution should be used when comparing data for Number of Rooms between 2008 and 2009. A data collection error was identified for 2008 impacting the "1 room" category. For more information please see Errata Note #54.
·Caution should be used when comparing data for Number of Bedrooms between 2008 and 2009. A data collection error was identified for 2008 impacting the "0 bedrooms" category. For more information please see Errata Note #54.
·The 2005-2009 plumbing data for Puerto Rico will not be shown. Research indicates that the questions on plumbing facilities that were introduced in 2008 in the stateside American Community Survey and the 2008 Puerto Rico Community Survey may not have been appropriate for Puerto Rico.
·Caution should be used when comparing data for Telephone Service Availability between 2008 and 2009. A data collection error was identified for 2008 impacting the "no" category and underreporting those who did not have telephone service available. For more information please see Errata Note #53.
·Caution should be used when comparing data for Occupants per Room between 2008 and 2009. A data collection error was identified for 2008 impacting the "1 room" category. For more information please see Errata Note #54.
·In prior years, the universe included all owner-occupied units with a mortgage. It is now restricted to include only those units where SMOCAPI is computed, that is, SMOC and household income are valid values.
·In prior years, the universe included all owner-occupied units without a mortgage. It is now restricted to include only those units where SMOCAPI is computed, that is, SMOC and household income are valid values.
·In prior years, the universe included all renter-occupied units. It is now restricted to include only those units where GRAPI is computed, that is, gross rent and household Income are valid values.
·The median gross rent excludes no cash renters.
·While the 2005-2009 American Community Survey (ACS) data generally reflect the November 2008 Office of Management and Budget (OMB) definitions of metropolitan and micropolitan statistical areas; in certain instances the names, codes, and boundaries of the principal cities shown in ACS tables may differ from the OMB definitions due to differences in the effective dates of the geographic entities.
·Estimates of urban and rural population, housing units, and characteristics reflect boundaries of urban areas defined based on Census 2000 data. Boundaries for urban areas have not been updated since Census 2000. As a result, data for urban and rural areas from the ACS do not necessarily reflect the results of ongoing urbanization.

Explanation of Symbols:
1. An '**' entry in the margin of error column indicates that either no sample observations or too few sample observations were available to compute a standard error and thus the margin of error. A statistical test is not appropriate.
2. An '-' entry in the estimate column indicates that either no sample observations or too few sample observations were available to compute an estimate, or a ratio of medians cannot be calculated because one or both of the median estimates falls in the lowest interval or upper interval of an open-ended distribution.
3. An '-' following a median estimate means the median falls in the lowest interval of an open-ended distribution.
4. An '+' following a median estimate means the median falls in the upper interval of an open-ended distribution.
5. An '***' entry in the margin of error column indicates that the median falls in the lowest interval or upper interval of an open-ended distribution. A statistical test is not appropriate.
6. An '*****' entry in the margin of error column indicates that the estimate is controlled. A statistical test for sampling variability is not appropriate.
7. An 'N' entry in the estimate and margin of error columns indicates that data for this geographic area cannot be displayed because the number of sample cases is too small.
8. An '(X)' means that the estimate is not applicable or not available.

U.S. Census Bureau
American FactFinder

Fairfield city, Hamilton County, Ohio

Selected Social Characteristics in the United States: 2005-2009

Data Set: **2005-2009 American Community Survey 5-Year Estimates**
Survey: **American Community Survey**

NOTE. Although the American Community Survey (ACS) produces population, demographic and housing unit estimates, it is the Census Bureau's Population Estimates Program that produces and disseminates the official estimates of the population for the nation, states, counties, cities and towns and estimates of housing units for states and counties.

For more information on confidentiality protection, sampling error, nonsampling error, and definitions, see Survey Methodology.

Selected Social Characteristics in the United States	Estimate	Margin of Error	Percent	Margin of Error
HOUSEHOLDS BY TYPE				
Total households	**0**	**+/-119**	**0**	**(X)**
Family households (families)	0	+/-119	-	**
With own children under 18 years	0	+/-119	-	**
Married-couple family	0	+/-119	-	**
With own children under 18 years	0	+/-119	-	**
Male householder, no wife present, family	0	+/-119	-	**
With own children under 18 years	0	+/-119	-	**
Female householder, no husband present, family	0	+/-119	-	**
With own children under 18 years	0	+/-119	-	**
Nonfamily households	0	+/-119	-	**
Householder living alone	0	+/-119	-	**
65 years and over	0	+/-119	-	**
Households with one or more people under 18 years	0	+/-119	-	**
Households with one or more people 65 years and over	0	+/-119	-	**
Average household size	-	**	(X)	(X)
Average family size	-	**	(X)	(X)
RELATIONSHIP				
Population in households	**0**	**+/-119**	**0**	**(X)**
Householder	0	+/-119	-	**
Spouse	0	+/-119	-	**
Child	0	+/-119	-	**
Other relatives	0	+/-119	-	**
Nonrelatives	0	+/-119	-	**
Unmarried partner	0	+/-119	-	**
MARITAL STATUS				
Males 15 years and over	**0**	**+/-119**	**0**	**(X)**
Never married	0	+/-119	-	**
Now married, except separated	0	+/-119	-	**
Separated	0	+/-119	-	**
Widowed	0	+/-119	-	**
Divorced	0	+/-119	-	**
Females 15 years and over	**0**	**+/-119**	**0**	**(X)**
Never married	0	+/-119	-	**
Now married, except separated	0	+/-119	-	**
Separated	0	+/-119	-	**
Widowed	0	+/-119	-	**
Divorced	0	+/-119	-	**

Selected Social Characteristics in the United States	Estimate	Margin of Error	Percent	Margin of Error
FERTILITY				
Number of women 15 to 50 years old who had a birth in the past 12 months	**0**	**+/-119**	**0**	**(X)**
Unmarried women (widowed, divorced, and never married)	0	+/-119	-	**
Per 1,000 unmarried women	-	**	(X)	(X)
Per 1,000 women 15 to 50 years old	-	**	(X)	(X)
Per 1,000 women 15 to 19 years old	-	**	(X)	(X)
Per 1,000 women 20 to 34 years old	-	**	(X)	(X)
Per 1,000 women 35 to 50 years old	-	**	(X)	(X)
GRANDPARENTS				
Number of grandparents living with own grandchildren under 18 years	**0**	**+/-119**	**0**	**(X)**
Responsible for grandchildren	0	+/-119	-	**
Years responsible for grandchildren				
Less than 1 year	0	+/-119	-	**
1 or 2 years	0	+/-119	-	**
3 or 4 years	0	+/-119	-	**
5 or more years	0	+/-119	-	**
Number of grandparents responsible for own grandchildren under 18 years	**0**	**+/-119**	**0**	**(X)**
Who are female	0	+/-119	-	**
Who are married	0	+/-119	-	**
SCHOOL ENROLLMENT				
Population 3 years and over enrolled in school	**0**	**+/-119**	**0**	**(X)**
Nursery school, preschool	0	+/-119	-	**
Kindergarten	0	+/-119	-	**
Elementary school (grades 1-8)	0	+/-119	-	**
High school (grades 9-12)	0	+/-119	-	**
College or graduate school	0	+/-119	-	**
EDUCATIONAL ATTAINMENT				
Population 25 years and over	**0**	**+/-119**	**0**	**(X)**
Less than 9th grade	0	+/-119	-	**
9th to 12th grade, no diploma	0	+/-119	-	**
High school graduate (includes equivalency)	0	+/-119	-	**
Some college, no degree	0	+/-119	-	**
Associate's degree	0	+/-119	-	**
Bachelor's degree	0	+/-119	-	**
Graduate or professional degree	0	+/-119	-	**
Percent high school graduate or higher	-	**	(X)	(X)
Percent bachelor's degree or higher	-	**	(X)	(X)
VETERAN STATUS				
Civilian population 18 years and over	**0**	**+/-119**	**0**	**(X)**
Civilian veterans	0	+/-119	-	**
DISABILITY STATUS OF THE CIVILIAN NONINSTITUTIONALIZED POPULATION				
Total Civilian Noninstitutionalized Population	**(X)**	**(X)**	**(X)**	**(X)**
With a disability	(X)	(X)	(X)	(X)
Under 18 years	**(X)**	**(X)**	**(X)**	**(X)**
With a disability	(X)	(X)	(X)	(X)
18 to 64 years	**(X)**	**(X)**	**(X)**	**(X)**
With a disability	(X)	(X)	(X)	(X)
65 years and over	**(X)**	**(X)**	**(X)**	**(X)**
With a disability	(X)	(X)	(X)	(X)
RESIDENCE 1 YEAR AGO				
Population 1 year and over	**0**	**+/-119**	**0**	**(X)**
Same house	0	+/-119	-	**
Different house in the U.S.	0	+/-119	-	**
Same county	0	+/-119	-	**

Selected Social Characteristics in the United States	Estimate	Margin of Error	Percent	Margin of Error
Different county	0	+/-119	-	**
Same state	0	+/-119	-	**
Different state	0	+/-119	-	**
Abroad	0	+/-119	-	**
PLACE OF BIRTH				
Total population	**0**	**+/-119**	**0**	**(X)**
Native	0	+/-119	-	**
Born in United States	0	+/-119	-	**
State of residence	0	+/-119	-	**
Different state	0	+/-119	-	**
Born in Puerto Rico, U.S. Island areas, or born abroad to American parent(s)	0	+/-119	-	**
Foreign born	0	+/-119	-	**
U.S. CITIZENSHIP STATUS				
Foreign-born population	**0**	**+/-119**	**0**	**(X)**
Naturalized U.S. citizen	0	+/-119	-	**
Not a U.S. citizen	0	+/-119	-	**
YEAR OF ENTRY				
Population born outside the United States	**0**	**+/-119**	**0**	**(X)**
Native	**0**	**+/-119**	**0**	**(X)**
Entered 2000 or later	0	+/-119	-	**
Entered before 2000	0	+/-119	-	**
Foreign born	**0**	**+/-119**	**0**	**(X)**
Entered 2000 or later	0	+/-119	-	**
Entered before 2000	0	+/-119	-	**
WORLD REGION OF BIRTH OF FOREIGN BORN				
Foreign-born population, excluding population born at sea	**0**	**+/-119**	**0**	**(X)**
Europe	0	+/-119	-	**
Asia	0	+/-119	-	**
Africa	0	+/-119	-	**
Oceania	0	+/-119	-	**
Latin America	0	+/-119	-	**
Northern America	0	+/-119	-	**
LANGUAGE SPOKEN AT HOME				
Population 5 years and over	**0**	**+/-119**	**0**	**(X)**
English only	0	+/-119	-	**
Language other than English	0	+/-119	-	**
Speak English less than "very well"	0	+/-119	-	**
Spanish	0	+/-119	-	**
Speak English less than "very well"	0	+/-119	-	**
Other Indo-European languages	0	+/-119	-	**
Speak English less than "very well"	0	+/-119	-	**
Asian and Pacific Islander languages	0	+/-119	-	**
Speak English less than "very well"	0	+/-119	-	**
Other languages	0	+/-119	-	**
Speak English less than "very well"	0	+/-119	-	**
ANCESTRY				
Total population	**0**	**+/-119**	**0**	**(X)**
American	0	+/-119	-	**
Arab	0	+/-119	-	**
Czech	0	+/-119	-	**
Danish	0	+/-119	-	**
Dutch	0	+/-119	-	**
English	0	+/-119	-	**
French (except Basque)	0	+/-119	-	**
French Canadian	0	+/-119	-	**
German	0	+/-119	-	**
Greek	0	+/-119	-	**
Hungarian	0	+/-119	-	**

Selected Social Characteristics in the United States	Estimate	Margin of Error	Percent	Margin of Error
Irish	0	+/-119	-	**
Italian	0	+/-119	-	**
Lithuanian	0	+/-119	-	**
Norwegian	0	+/-119	-	**
Polish	0	+/-119	-	**
Portuguese	0	+/-119	-	**
Russian	0	+/-119	-	**
Scotch-Irish	0	+/-119	-	**
Scottish	0	+/-119	-	**
Slovak	0	+/-119	-	**
Subsaharan African	0	+/-119	-	**
Swedish	0	+/-119	-	**
Swiss	0	+/-119	-	**
Ukrainian	0	+/-119	-	**
Welsh	0	+/-119	-	**
West Indian (excluding Hispanic origin groups)	0	+/-119	-	**

Source: U.S. Census Bureau, 2005-2009 American Community Survey

Data are based on a sample and are subject to sampling variability. The degree of uncertainty for an estimate arising from sampling variability is represented through the use of a margin of error. The value shown here is the 90 percent margin of error. The margin of error can be interpreted roughly as providing a 90 percent probability that the interval defined by the estimate minus the margin of error and the estimate plus the margin of error (the lower and upper confidence bounds) contains the true value. In addition to sampling variability, the ACS estimates are subject to nonsampling error (for a discussion of nonsampling variability, see Accuracy of the Data). The effect of nonsampling error is not represented in these tables.

Notes:
·Ancestry listed in this table refers to the total number of people who responded with a particular ancestry; for example, the estimate given for Russian represents the number of people who listed Russian as either their first or second ancestry. This table lists only the largest ancestry groups; see the Detailed Tables for more categories. Race and Hispanic origin groups are not included in this table because official data for those groups come from the Race and Hispanic origin questions rather than the ancestry question (see Demographic Table).
·The Census Bureau introduced a new set of disability questions in the 2008 ACS questionnaire. Because of contextual differences between the 2008-2009 disability data and disability data collected in prior years, the Census Bureau is unable to combine the 5 years of disability data in order to produce the multi-year estimate that would appear in this table. Multi-year estimates of disability status will become available once five consecutive years of data are collected. For more information about the differences between the 2008 and prior years' disability questions, see Review of Changes to the Measurement of Disability in the 2008 ACS.
·Data for year of entry of the native population reflect the year of entry into the U.S. by people who were born in Puerto Rico, U.S. Island Areas or born outside the U.S. to a U.S. citizen parent and who subsequently moved to the U.S.
·While the 2005-2009 American Community Survey (ACS) data generally reflect the November 2008 Office of Management and Budget (OMB) definitions of metropolitan and micropolitan statistical areas; in certain instances the names, codes, and boundaries of the principal cities shown in ACS tables may differ from the OMB definitions due to differences in the effective dates of the geographic entities.
·Estimates of urban and rural population, housing units, and characteristics reflect boundaries of urban areas defined based on Census 2000 data. Boundaries for urban areas have not been updated since Census 2000. As a result, data for urban and rural areas from the ACS do not necessarily reflect the results of ongoing urbanization.

Explanation of Symbols:
1. An '**' entry in the margin of error column indicates that either no sample observations or too few sample observations were available to compute a standard error and thus the margin of error. A statistical test is not appropriate.
2. An '-' entry in the estimate column indicates that either no sample observations or too few sample observations were available to compute an estimate, or a ratio of medians cannot be calculated because one or both of the median estimates falls in the lowest interval or upper interval of an open-ended distribution.
3. An '-' following a median estimate means the median falls in the lowest interval of an open-ended distribution.
4. An '+' following a median estimate means the median falls in the upper interval of an open-ended distribution.
5. An '***' entry in the margin of error column indicates that the median falls in the lowest interval or upper interval of an open-ended distribution. A statistical test is not appropriate.
6. An '*****' entry in the margin of error column indicates that the estimate is controlled. A statistical test for sampling variability is not appropriate.
7. An 'N' entry in the estimate and margin of error columns indicates that data for this geographic area cannot be displayed because the number of sample cases is too small.
8. An '(X)' means that the estimate is not applicable or not available.

The letters PDF or symbol indicate a document is in the Portable Document Format (PDF). To view the file you will need the Adobe® Acrobat® Reader, which is available for **free** from the Adobe web site.

U.S. Census Bureau
American FactFinder

Fairfield city, Hamilton County, Ohio

Population and Housing Narrative Profile: 2005-2009

Data Set: **2005-2009 American Community Survey 5-Year Estimates**

Survey: **American Community Survey**

NOTE. Although the American Community Survey (ACS) produces population, demographic and housing unit estimates, it is the Census Bureau's Population Estimates Program that produces and disseminates the official estimates of the population for the nation, states, counties, cities and towns and estimates of housing units for states and counties.

For more information on confidentiality protection, sampling error, nonsampling error, and definitions, see Survey Methodology.

HOUSEHOLDS AND FAMILIES: Data for this section cannot be displayed because the number of sample cases is too small. Displaying the data would risk disclosing information for individuals.

NATIVITY AND LANGUAGE: Data for this section cannot be displayed because the number of sample cases is too small. Displaying the data would risk disclosing information for individuals.

GEOGRAPHIC MOBILITY: Data for this section cannot be displayed because the number of sample cases is too small. Displaying the data would risk disclosing information for individuals.

EDUCATION: Data for this section cannot be displayed because the number of sample cases is too small. Displaying the data would risk disclosing information for individuals.

DISABILITY: In Fairfield city, among people at least five years old in 2005-2009, percent reported a disability. The likelihood of having a disability varied by age - from percent of people 5 to 15 years old, to percent of people 16 to 64 years old, and to percent of those 65 and older.

INDUSTRIES: Data for this section cannot be displayed because the number of sample cases is too small. Displaying the data would risk disclosing information for individuals.

OCCUPATIONS AND TYPE OF EMPLOYER: Data for this section cannot be displayed because the number of sample cases is too small. Displaying the data would risk disclosing information for individuals.

TRAVEL TO WORK: Data for this section cannot be displayed because the number of sample cases is too small. Displaying the data would risk disclosing information for individuals.

INCOME: Data for this section cannot be displayed because the number of sample cases is too small. Displaying the data would risk disclosing information for individuals.

POVERTY AND PARTICIPATION IN GOVERNMENT PROGRAMS: Data for this section cannot be displayed because the number of sample cases is too small. Displaying the data would risk disclosing information for individuals.

POPULATION OF Fairfield city: Data for this section cannot be displayed because the number of sample cases is too small. Displaying the data would risk disclosing information for individuals.

HOUSING CHARACTERISTICS: Data for this section cannot be displayed because the number of sample cases is too small. Displaying the data would risk disclosing information for individuals.

OCCUPIED HOUSING UNIT CHARACTERISTICS: Data for this section cannot be displayed because the number of sample cases is too small. Displaying the data would risk disclosing

information for individuals.

HOUSING COSTS: Data for this section cannot be displayed because the number of sample cases is too small. Displaying the data would risk disclosing information for individuals.

Source: U.S. Census Bureau, 2005-2009 American Community Survey

The U.S. Census Bureau's Population Estimates Program produces the official population estimates for the nation, states, counties and places, and the official estimates of housing units for states and counties. The population and housing characteristics included above are derived from the American Community Survey.

Notes:
· Detail may not add to totals due to rounding.
· Percentages are based on unrounded numbers.

U.S. Census Bureau
American FactFinder

Evendale village, Hamilton County, Ohio

ACS Demographic and Housing Estimates: 2005-2009

Data Set: **2005-2009 American Community Survey 5-Year Estimates**
Survey: **American Community Survey**

NOTE. Although the American Community Survey (ACS) produces population, demographic and housing unit estimates, it is the Census Bureau's Population Estimates Program that produces and disseminates the official estimates of the population for the nation, states, counties, cities and towns and estimates of housing units for states and counties.

For more information on confidentiality protection, sampling error, nonsampling error, and definitions, see Survey Methodology.

ACS Demographic and Housing Estimates	Estimate	Margin of Error	Percent	Margin of Error
SEX AND AGE				
Total population	**3,027**	**+/-19**	**3,027**	**(X)**
Male	1,626	+/-124	53.7%	+/-4.1
Female	1,401	+/-124	46.3%	+/-4.1
Under 5 years	131	+/-62	4.3%	+/-2.0
5 to 9 years	160	+/-37	5.3%	+/-1.2
10 to 14 years	207	+/-49	6.8%	+/-1.6
15 to 19 years	211	+/-50	7.0%	+/-1.7
20 to 24 years	178	+/-38	5.9%	+/-1.2
25 to 34 years	136	+/-58	4.5%	+/-1.9
35 to 44 years	266	+/-40	8.8%	+/-1.3
45 to 54 years	553	+/-88	18.3%	+/-2.9
55 to 59 years	392	+/-79	13.0%	+/-2.6
60 to 64 years	205	+/-57	6.8%	+/-1.9
65 to 74 years	321	+/-60	10.6%	+/-2.0
75 to 84 years	221	+/-144	7.3%	+/-4.8
85 years and over	46	+/-31	1.5%	+/-1.0
Median age (years)	49.2	+/-1.6	(X)	(X)
18 years and over	2,386	+/-61	78.8%	+/-2.0
21 years and over	2,302	+/-75	76.0%	+/-2.5
62 years and over	705	+/-149	23.3%	+/-4.9
65 years and over	588	+/-144	19.4%	+/-4.8
18 years and over	**2,386**	**+/-61**	**2,386**	**(X)**
Male	1,249	+/-133	52.3%	+/-4.7
Female	1,137	+/-97	47.7%	+/-4.7
65 years and over	**588**	**+/-144**	**588**	**(X)**
Male	341	+/-158	58.0%	+/-13.3
Female	247	+/-37	42.0%	+/-13.3
RACE				
Total population	**3,027**	**+/-19**	**3,027**	**(X)**
One race	3,010	+/-28	99.4%	+/-0.6
Two or more races	17	+/-19	0.6%	+/-0.6
One race	3,010	+/-28	99.4%	+/-0.6
White	2,599	+/-195	85.9%	+/-6.5
Black or African American	308	+/-182	10.2%	+/-6.0
American Indian and Alaska Native	0	+/-119	0.0%	+/-1.1

ACS Demographic and Housing Estimates	Estimate	Margin of Error	Percent	Margin of Error
Cherokee tribal grouping	0	+/-119	0.0%	+/-1.1
Chippewa tribal grouping	0	+/-119	0.0%	+/-1.1
Navajo tribal grouping	0	+/-119	0.0%	+/-1.1
Sioux tribal grouping	0	+/-119	0.0%	+/-1.1
Asian	103	+/-59	3.4%	+/-2.0
Asian Indian	42	+/-32	1.4%	+/-1.1
Chinese	40	+/-49	1.3%	+/-1.6
Filipino	0	+/-119	0.0%	+/-1.1
Japanese	21	+/-23	0.7%	+/-0.8
Korean	0	+/-119	0.0%	+/-1.1
Vietnamese	0	+/-119	0.0%	+/-1.1
Other Asian	0	+/-119	0.0%	+/-1.1
Native Hawaiian and Other Pacific Islander	0	+/-119	0.0%	+/-1.1
Native Hawaiian	0	+/-119	0.0%	+/-1.1
Guamanian or Chamorro	0	+/-119	0.0%	+/-1.1
Samoan	0	+/-119	0.0%	+/-1.1
Other Pacific Islander	0	+/-119	0.0%	+/-1.1
Some other race	0	+/-119	0.0%	+/-1.1
Two or more races	17	+/-19	0.6%	+/-0.6
White and Black or African American	0	+/-119	0.0%	+/-1.1
White and American Indian and Alaska Native	0	+/-119	0.0%	+/-1.1
White and Asian	11	+/-16	0.4%	+/-0.5
Black or African American and American Indian and Alaska Native	6	+/-10	0.2%	+/-0.3
Race alone or in combination with one or more other races				
Total population	**3,027**	**+/-19**	**3,027**	**(X)**
White	2,610	+/-197	86.2%	+/-6.5
Black or African American	314	+/-184	10.4%	+/-6.1
American Indian and Alaska Native	6	+/-10	0.2%	+/-0.3
Asian	114	+/-66	3.8%	+/-2.2
Native Hawaiian and Other Pacific Islander	0	+/-119	0.0%	+/-1.1
Some other race	0	+/-119	0.0%	+/-1.1
HISPANIC OR LATINO AND RACE				
Total population	**3,027**	**+/-19**	**3,027**	**(X)**
Hispanic or Latino (of any race)	0	+/-119	0.0%	+/-1.1
Mexican	0	+/-119	0.0%	+/-1.1
Puerto Rican	0	+/-119	0.0%	+/-1.1
Cuban	0	+/-119	0.0%	+/-1.1
Other Hispanic or Latino	0	+/-119	0.0%	+/-1.1
Not Hispanic or Latino	3,027	+/-19	100.0%	+/-1.1
White alone	2,599	+/-195	85.9%	+/-6.5
Black or African American alone	308	+/-182	10.2%	+/-6.0
American Indian and Alaska Native alone	0	+/-119	0.0%	+/-1.1
Asian alone	103	+/-59	3.4%	+/-2.0
Native Hawaiian and Other Pacific Islander alone	0	+/-119	0.0%	+/-1.1
Some other race alone	0	+/-119	0.0%	+/-1.1
Two or more races	17	+/-19	0.6%	+/-0.6
Two races including Some other race	0	+/-119	0.0%	+/-1.1
Two races excluding Some other race, and Three or more races	17	+/-19	0.6%	+/-0.6
Total housing units	**1,041**	**+/-81**	**(X)**	**(X)**

Source: U.S. Census Bureau, 2005-2009 American Community Survey

Data are based on a sample and are subject to sampling variability. The degree of uncertainty for an estimate arising from sampling variability is represented through the use of a margin of error. The value shown here is the 90 percent margin of error. The margin of error can be interpreted roughly as providing a 90 percent probability that the interval defined by the estimate minus the margin of error and the estimate plus the margin of error (the lower and upper confidence bounds) contains the true value. In addition to sampling variability, the ACS estimates are subject to nonsampling error (for a discussion of nonsampling variability, see Accuracy of the Data). The effect of nonsampling error is not represented in these tables.

Notes:
·For more information on understanding race and Hispanic origin data, please see the Census 2000 Brief entitled, Overview of Race and Hispanic Origin, issued March 2001. (pdf format)
·The ACS questions on Hispanic origin and race were revised in 2008 to make them consistent with the Census 2010 question wording. Any changes in estimates for 2008 and beyond may be due to demographic changes, as well as factors including questionnaire changes, differences in ACS population controls, and methodological differences in the population estimates, and therefore should be used with caution. For a summary of questionnaire changes see http://www.census.gov/acs/www/methodology/questionnaire_changes/. For more information about changes in the estimates see http://www.census.gov/population/www/socdemo/hispanic/reports.html.

·While the 2005-2009 American Community Survey (ACS) data generally reflect the November 2008 Office of Management and Budget (OMB) definitions of metropolitan and micropolitan statistical areas; in certain instances the names, codes, and boundaries of the principal cities shown in ACS tables may differ from the OMB definitions due to differences in the effective dates of the geographic entities.
·Estimates of urban and rural population, housing units, and characteristics reflect boundaries of urban areas defined based on Census 2000 data. Boundaries for urban areas have not been updated since Census 2000. As a result, data for urban and rural areas from the ACS do not necessarily reflect the results of ongoing urbanization.

Explanation of Symbols:
1. An '**' entry in the margin of error column indicates that either no sample observations or too few sample observations were available to compute a standard error and thus the margin of error. A statistical test is not appropriate.
2. An '-' entry in the estimate column indicates that either no sample observations or too few sample observations were available to compute an estimate, or a ratio of medians cannot be calculated because one or both of the median estimates falls in the lowest interval or upper interval of an open-ended distribution.
3. An '-' following a median estimate means the median falls in the lowest interval of an open-ended distribution.
4. An '+' following a median estimate means the median falls in the upper interval of an open-ended distribution.
5. An '***' entry in the margin of error column indicates that the median falls in the lowest interval or upper interval of an open-ended distribution. A statistical test is not appropriate.
6. An '*****' entry in the margin of error column indicates that the estimate is controlled. A statistical test for sampling variability is not appropriate.
7. An 'N' entry in the estimate and margin of error columns indicates that data for this geographic area cannot be displayed because the number of sample cases is too small.
8. An '(X)' means that the estimate is not applicable or not available.

The letters PDF or symbol indicate a document is in the Portable Document Format (PDF). To view the file you will need the Adobe® Acrobat® Reader, which is available for **free** from the Adobe web site.

U.S. Census Bureau
American FactFinder

Evendale village, Hamilton County, Ohio

Selected Economic Characteristics: 2005-2009

Data Set: **2005-2009 American Community Survey 5-Year Estimates**
Survey: **American Community Survey**

NOTE. Although the American Community Survey (ACS) produces population, demographic and housing unit estimates, it is the Census Bureau's Population Estimates Program that produces and disseminates the official estimates of the population for the nation, states, counties, cities and towns and estimates of housing units for states and counties.

For more information on confidentiality protection, sampling error, nonsampling error, and definitions, see Survey Methodology.

Selected Economic Characteristics	Estimate	Margin of Error	Percent	Margin of Error
EMPLOYMENT STATUS				
Population 16 years and over	**2,506**	**+/-63**	**2,506**	**(X)**
In labor force	1,557	+/-115	62.1%	+/-5.1
Civilian labor force	1,552	+/-114	61.9%	+/-5.1
Employed	1,514	+/-112	60.4%	+/-5.0
Unemployed	38	+/-25	1.5%	+/-1.0
Armed Forces	5	+/-8	0.2%	+/-0.3
Not in labor force	949	+/-140	37.9%	+/-5.1
Civilian labor force	**1,552**	**+/-114**	**1,552**	**(X)**
Percent Unemployed	2.4%	+/-1.6	(X)	(X)
Females 16 years and over	**1,173**	**+/-103**	**1,173**	**(X)**
In labor force	646	+/-96	55.1%	+/-6.4
Civilian labor force	641	+/-94	54.6%	+/-6.3
Employed	635	+/-94	54.1%	+/-6.4
Own children under 6 years	**162**	**+/-67**	**162**	**(X)**
All parents in family in labor force	118	+/-65	72.8%	+/-21.0
Own children 6 to 17 years	**471**	**+/-66**	**471**	**(X)**
All parents in family in labor force	280	+/-84	59.4%	+/-14.4
COMMUTING TO WORK				
Workers 16 years and over	**1,495**	**+/-106**	**1,495**	**(X)**
Car, truck, or van -- drove alone	1,294	+/-107	86.6%	+/-4.3
Car, truck, or van -- carpooled	96	+/-51	6.4%	+/-3.3
Public transportation (excluding taxicab)	5	+/-8	0.3%	+/-0.5
Walked	8	+/-12	0.5%	+/-0.8
Other means	5	+/-8	0.3%	+/-0.5
Worked at home	87	+/-41	5.8%	+/-2.6
Mean travel time to work (minutes)	21.6	+/-2.5	(X)	(X)
OCCUPATION				
Civilian employed population 16 years and over	**1,514**	**+/-112**	**1,514**	**(X)**
Management, professional, and related occupations	779	+/-99	51.5%	+/-5.3
Service occupations	151	+/-45	10.0%	+/-3.0
Sales and office occupations	429	+/-88	28.3%	+/-5.0
Farming, fishing, and forestry occupations	0	+/-119	0.0%	+/-2.1
Construction, extraction, maintenance, and repair occupations	75	+/-39	5.0%	+/-2.6
Production, transportation, and material moving occupations	80	+/-35	5.3%	+/-2.4

Selected Economic Characteristics	Estimate	Margin of Error	Percent	Margin of Error
INDUSTRY				
Civilian employed population 16 years and over	**1,514**	**+/-112**	**1,514**	**(X)**
Agriculture, forestry, fishing and hunting, and mining	0	+/-119	0.0%	+/-2.1
Construction	75	+/-38	5.0%	+/-2.4
Manufacturing	236	+/-54	15.6%	+/-3.6
Wholesale trade	61	+/-28	4.0%	+/-1.8
Retail trade	117	+/-45	7.7%	+/-2.9
Transportation and warehousing, and utilities	63	+/-35	4.2%	+/-2.2
Information	40	+/-34	2.6%	+/-2.2
Finance and insurance, and real estate and rental and leasing	183	+/-67	12.1%	+/-4.3
Professional, scientific, and management, and administrative and waste management services	152	+/-48	10.0%	+/-3.2
Educational services, and health care and social assistance	322	+/-78	21.3%	+/-4.5
Arts, entertainment, and recreation, and accommodation and food services	168	+/-56	11.1%	+/-3.5
Other services, except public administration	44	+/-35	2.9%	+/-2.4
Public administration	53	+/-29	3.5%	+/-1.9
CLASS OF WORKER				
Civilian employed population 16 years and over	**1,514**	**+/-112**	**1,514**	**(X)**
Private wage and salary workers	1,238	+/-119	81.8%	+/-4.6
Government workers	145	+/-51	9.6%	+/-3.3
Self-employed in own not incorporated business workers	131	+/-62	8.7%	+/-4.1
Unpaid family workers	0	+/-119	0.0%	+/-2.1
INCOME AND BENEFITS (IN 2009 INFLATION-ADJUSTED DOLLARS)				
Total households	**1,012**	**+/-81**	**1,012**	**(X)**
Less than $10,000	8	+/-12	0.8%	+/-1.2
$10,000 to $14,999	10	+/-12	1.0%	+/-1.1
$15,000 to $24,999	28	+/-24	2.8%	+/-2.4
$25,000 to $34,999	27	+/-19	2.7%	+/-1.9
$35,000 to $49,999	84	+/-37	8.3%	+/-3.6
$50,000 to $74,999	213	+/-49	21.0%	+/-4.2
$75,000 to $99,999	127	+/-44	12.5%	+/-4.5
$100,000 to $149,999	193	+/-54	19.1%	+/-5.1
$150,000 to $199,999	117	+/-46	11.6%	+/-4.5
$200,000 or more	205	+/-55	20.3%	+/-5.0
Median household income (dollars)	103,750	+/-12,655	(X)	(X)
Mean household income (dollars)	144,571	+/-15,277	(X)	(X)
With earnings	838	+/-73	82.8%	+/-3.4
Mean earnings (dollars)	137,731	+/-17,875	(X)	(X)
With Social Security	329	+/-45	32.5%	+/-3.9
Mean Social Security income (dollars)	18,357	+/-1,713	(X)	(X)
With retirement income	240	+/-48	23.7%	+/-4.2
Mean retirement income (dollars)	34,677	+/-7,214	(X)	(X)
With Supplemental Security Income	12	+/-12	1.2%	+/-1.2
Mean Supplemental Security Income (dollars)	10,183	+/-3,719	(X)	(X)
With cash public assistance income	0	+/-119	0.0%	+/-3.2
Mean cash public assistance income (dollars)	-	**	(X)	(X)
With Food Stamp/SNAP benefits in the past 12 months	0	+/-119	0.0%	+/-3.2
Families	**855**	**+/-72**	**855**	**(X)**
Less than $10,000	8	+/-12	0.9%	+/-1.4
$10,000 to $14,999	0	+/-119	0.0%	+/-3.7
$15,000 to $24,999	18	+/-20	2.1%	+/-2.3
$25,000 to $34,999	20	+/-16	2.3%	+/-1.9
$35,000 to $49,999	60	+/-27	7.0%	+/-3.2
$50,000 to $74,999	174	+/-42	20.4%	+/-4.4
$75,000 to $99,999	97	+/-42	11.3%	+/-5.0
$100,000 to $149,999	173	+/-52	20.2%	+/-5.6
$150,000 to $199,999	111	+/-45	13.0%	+/-5.2
$200,000 or more	194	+/-54	22.7%	+/-5.7
Median family income (dollars)	111,250	+/-19,762	(X)	(X)
Mean family income (dollars)	156,735	+/-17,449	(X)	(X)

Selected Economic Characteristics	Estimate	Margin of Error	Percent	Margin of Error
Per capita income (dollars)	49,590	+/-6,215	(X)	(X)
Nonfamily households	**157**	**+/-43**	**157**	**(X)**
Median nonfamily income (dollars)	61,250	+/-10,123	(X)	(X)
Mean nonfamily income (dollars)	71,000	+/-13,777	(X)	(X)
Median earnings for workers (dollars)	43,155	+/-9,143	(X)	(X)
Median earnings for male full-time, year-round workers (dollars)	80,208	+/-11,347	(X)	(X)
Median earnings for female full-time, year-round workers (dollars)	65,714	+/-10,702	(X)	(X)
HEALTH INSURANCE COVERAGE				
Civilian Noninstitutionalized Population	**(X)**	**(X)**	**(X)**	**(X)**
With health insurance coverage	(X)	(X)	(X)	(X)
With private health insurance coverage	(X)	(X)	(X)	(X)
With public health coverage	(X)	(X)	(X)	(X)
No health insurance coverage	(X)	(X)	(X)	(X)
Civilian Noninstitutionalized Population Under 18 years	**(X)**	**(X)**	**(X)**	**(X)**
No health insurance coverage	(X)	(X)	(X)	(X)
PERCENTAGE OF FAMILIES AND PEOPLE WHOSE INCOME IN THE PAST 12 MONTHS IS BELOW THE POVERTY LEVEL				
All families	1.5%	+/-1.7	(X)	(X)
With related children under 18 years	4.8%	+/-5.4	(X)	(X)
With related children under 5 years only	0.0%	+/-58.2	(X)	(X)
Married couple families	0.0%	+/-3.9	(X)	(X)
With related children under 18 years	0.0%	+/-12.2	(X)	(X)
With related children under 5 years only	0.0%	+/-58.2	(X)	(X)
Families with female householder, no husband present	34.2%	+/-28.9	(X)	(X)
With related children under 18 years	100.0%	+/-82.2	(X)	(X)
With related children under 5 years only	-	**	(X)	(X)
All people	5.4%	+/-5.7	(X)	(X)
Under 18 years	5.0%	+/-5.5	(X)	(X)
Related children under 18 years	5.0%	+/-5.5	(X)	(X)
Related children under 5 years	0.0%	+/-21.7	(X)	(X)
Related children 5 to 17 years	6.3%	+/-6.9	(X)	(X)
18 years and over	5.5%	+/-7.0	(X)	(X)
18 to 64 years	2.3%	+/-1.9	(X)	(X)
65 years and over	15.5%	+/-20.8	(X)	(X)
People in families	1.7%	+/-1.7	(X)	(X)
Unrelated individuals 15 years and over	37.5%	+/-34.6	(X)	(X)

Source: U.S. Census Bureau, 2005-2009 American Community Survey

Data are based on a sample and are subject to sampling variability. The degree of uncertainty for an estimate arising from sampling variability is represented through the use of a margin of error. The value shown here is the 90 percent margin of error. The margin of error can be interpreted roughly as providing a 90 percent probability that the interval defined by the estimate minus the margin of error and the estimate plus the margin of error (the lower and upper confidence bounds) contains the true value. In addition to sampling variability, the ACS estimates are subject to nonsampling error (for a discussion of nonsampling variability, see Accuracy of the Data). The effect of nonsampling error is not represented in these tables.

Notes:
·Employment and unemployment estimates may vary from the official labor force data released by the Bureau of Labor Statistics because of differences in survey design and data collection. For guidance on differences in employment and unemployment estimates from different sources go to Labor Force Guidance.
·Workers include members of the Armed Forces and civilians who were at work last week.
·Occupation codes are 4-digit codes and are based on Standard Occupational Classification 2000.
·Industry codes are 4-digit codes and are based on the North American Industry Classification System 2002 and 2007. The 2005, 2006 and 2007 ACS data are coded using NAICS 2002 while the 2008 and 2009 ACS data use NAICS 2007 codes. Categories that differ between 2002 and 2007 NAICS are aggregated so that the 5 years of data are consistent in display and reflect the NAICS 2007 codes. The Industry categories adhere to the guidelines issued in Clarification Memorandum No. 2, "NAICS Alternate Aggregation Structure for Use By U.S. Statistical Agencies," issued by the Office of Management and Budget.
·Selected earnings and income data are not available for certain geographic areas due to problems with group quarters data collection and imputation. See the ACS User Notes for details.
·Logical coverage edits applying a rules-based assignment of Medicaid, Medicare and military health coverage were added in 2009 -- please see http://www.census.gov/hhes/www/hlthins/publications/coverage_edits_final.pdf for more details.
·While the 2005-2009 American Community Survey (ACS) data generally reflect the November 2008 Office of Management and Budget (OMB) definitions of metropolitan and micropolitan statistical areas; in certain instances the names, codes, and boundaries of the principal cities shown in ACS tables may differ from the OMB definitions due to differences in the effective dates of the geographic entities.
·Estimates of urban and rural population, housing units, and characteristics reflect boundaries of urban areas defined based on Census 2000 data. Boundaries for urban areas have not been updated since Census 2000. As a result, data for urban and rural areas from the ACS do not necessarily reflect the results of ongoing urbanization.

Explanation of Symbols:
1. An '**' entry in the margin of error column indicates that either no sample observations or too few sample observations were available to compute a standard error and thus the margin of error. A statistical test is not appropriate.
2. An '-' entry in the estimate column indicates that either no sample observations or too few sample observations were available to compute an estimate, or a ratio of medians cannot be calculated because one or both of the median estimates falls in the lowest interval or upper interval of an open-ended distribution.
3. An '-' following a median estimate means the median falls in the lowest interval of an open-ended distribution.
4. An '+' following a median estimate means the median falls in the upper interval of an open-ended distribution.
5. An '***' entry in the margin of error column indicates that the median falls in the lowest interval or upper interval of an open-ended distribution. A statistical test is not appropriate.
6. An '*****' entry in the margin of error column indicates that the estimate is controlled. A statistical test for sampling variability is not appropriate.
7. An 'N' entry in the estimate and margin of error columns indicates that data for this geographic area cannot be displayed because the number of sample cases is too small.
8. An '(X)' means that the estimate is not applicable or not available.

The letters PDF or symbol indicate a document is in the Portable Document Format (PDF). To view the file you will need the Adobe® Acrobat® Reader, which is available for **free** from the Adobe web site.

U.S. Census Bureau
American FactFinder

Evendale village, Hamilton County, Ohio

Selected Housing Characteristics: 2005-2009

Data Set: **2005-2009 American Community Survey 5-Year Estimates**
Survey: **American Community Survey**

NOTE. Although the American Community Survey (ACS) produces population, demographic and housing unit estimates, it is the Census Bureau's Population Estimates Program that produces and disseminates the official estimates of the population for the nation, states, counties, cities and towns and estimates of housing units for states and counties.

For more information on confidentiality protection, sampling error, nonsampling error, and definitions, see Survey Methodology.

Selected Housing Characteristics	Estimate	Margin of Error	Percent	Margin of Error
HOUSING OCCUPANCY				
Total housing units	**1,041**	**+/-81**	**1,041**	**(X)**
Occupied housing units	1,012	+/-81	97.2%	+/-3.3
Vacant housing units	29	+/-35	2.8%	+/-3.3
Homeowner vacancy rate	0.0	+/-3.2	(X)	(X)
Rental vacancy rate	0.0	+/-71.9	(X)	(X)
UNITS IN STRUCTURE				
Total housing units	**1,041**	**+/-81**	**1,041**	**(X)**
1-unit, detached	1,037	+/-81	99.6%	+/-0.6
1-unit, attached	0	+/-119	0.0%	+/-3.1
2 units	0	+/-119	0.0%	+/-3.1
3 or 4 units	0	+/-119	0.0%	+/-3.1
5 to 9 units	0	+/-119	0.0%	+/-3.1
10 to 19 units	0	+/-119	0.0%	+/-3.1
20 or more units	0	+/-119	0.0%	+/-3.1
Mobile home	4	+/-6	0.4%	+/-0.6
Boat, RV, van, etc.	0	+/-119	0.0%	+/-3.1
YEAR STRUCTURE BUILT				
Total housing units	**1,041**	**+/-81**	**1,041**	**(X)**
Built 2005 or later	0	+/-119	0.0%	+/-3.1
Built 2000 to 2004	33	+/-23	3.2%	+/-2.2
Built 1990 to 1999	164	+/-51	15.8%	+/-4.7
Built 1980 to 1989	335	+/-57	32.2%	+/-4.7
Built 1970 to 1979	117	+/-24	11.2%	+/-2.2
Built 1960 to 1969	222	+/-54	21.3%	+/-4.8
Built 1950 to 1959	117	+/-41	11.2%	+/-3.9
Built 1940 to 1949	20	+/-16	1.9%	+/-1.6
Built 1939 or earlier	33	+/-22	3.2%	+/-2.0
ROOMS				
Total housing units	**1,041**	**+/-81**	**1,041**	**(X)**
1 room	0	+/-119	0.0%	+/-3.1
2 rooms	0	+/-119	0.0%	+/-3.1
3 rooms	0	+/-119	0.0%	+/-3.1
4 rooms	0	+/-119	0.0%	+/-3.1
5 rooms	49	+/-22	4.7%	+/-2.1
6 rooms	92	+/-33	8.8%	+/-3.0
7 rooms	146	+/-50	14.0%	+/-4.8
8 rooms	305	+/-62	29.3%	+/-5.7
9 rooms or more	449	+/-72	43.1%	+/-5.9

Selected Housing Characteristics	Estimate	Margin of Error	Percent	Margin of Error
Median rooms	8.3	+/-0.2	(X)	(X)
BEDROOMS				
Total housing units	**1,041**	**+/-81**	**1,041**	**(X)**
No bedroom	0	+/-119	0.0%	+/-3.1
1 bedroom	0	+/-119	0.0%	+/-3.1
2 bedrooms	48	+/-23	4.6%	+/-2.3
3 bedrooms	255	+/-57	24.5%	+/-5.0
4 bedrooms	647	+/-71	62.2%	+/-4.6
5 or more bedrooms	91	+/-31	8.7%	+/-3.0
HOUSING TENURE				
Occupied housing units	**1,012**	**+/-81**	**1,012**	**(X)**
Owner-occupied	995	+/-79	98.3%	+/-1.7
Renter-occupied	17	+/-17	1.7%	+/-1.7
Average household size of owner-occupied unit	2.87	+/-0.14	(X)	(X)
Average household size of renter-occupied unit	2.88	+/-1.38	(X)	(X)
YEAR HOUSEHOLDER MOVED INTO UNIT				
Occupied housing units	**1,012**	**+/-81**	**1,012**	**(X)**
Moved in 2005 or later	104	+/-41	10.3%	+/-3.7
Moved in 2000 to 2004	203	+/-55	20.1%	+/-5.3
Moved in 1990 to 1999	289	+/-50	28.6%	+/-4.5
Moved in 1980 to 1989	246	+/-50	24.3%	+/-4.8
Moved in 1970 to 1979	94	+/-36	9.3%	+/-3.5
Moved in 1969 or earlier	76	+/-28	7.5%	+/-2.8
VEHICLES AVAILABLE				
Occupied housing units	**1,012**	**+/-81**	**1,012**	**(X)**
No vehicles available	0	+/-119	0.0%	+/-3.2
1 vehicle available	125	+/-40	12.4%	+/-3.7
2 vehicles available	545	+/-64	53.9%	+/-5.5
3 or more vehicles available	342	+/-58	33.8%	+/-4.8
HOUSE HEATING FUEL				
Occupied housing units	**1,012**	**+/-81**	**1,012**	**(X)**
Utility gas	862	+/-89	85.2%	+/-5.1
Bottled, tank, or LP gas	0	+/-119	0.0%	+/-3.2
Electricity	133	+/-50	13.1%	+/-4.9
Fuel oil, kerosene, etc.	17	+/-16	1.7%	+/-1.6
Coal or coke	0	+/-119	0.0%	+/-3.2
Wood	0	+/-119	0.0%	+/-3.2
Solar energy	0	+/-119	0.0%	+/-3.2
Other fuel	0	+/-119	0.0%	+/-3.2
No fuel used	0	+/-119	0.0%	+/-3.2
SELECTED CHARACTERISTICS				
Occupied housing units	**1,012**	**+/-81**	**1,012**	**(X)**
Lacking complete plumbing facilities	0	+/-119	0.0%	+/-3.2
Lacking complete kitchen facilities	0	+/-119	0.0%	+/-3.2
No telephone service available	9	+/-13	0.9%	+/-1.3
OCCUPANTS PER ROOM				
Occupied housing units	**1,012**	**+/-81**	**1,012**	**(X)**
1.00 or less	1,012	+/-81	100.0%	+/-3.2
1.01 to 1.50	0	+/-119	0.0%	+/-3.2
1.51 or more	0	+/-119	0.0%	+/-3.2
VALUE				
Owner-occupied units	**995**	**+/-79**	**995**	**(X)**
Less than $50,000	8	+/-9	0.8%	+/-0.9
$50,000 to $99,999	0	+/-119	0.0%	+/-3.2
$100,000 to $149,999	66	+/-28	6.6%	+/-2.8
$150,000 to $199,999	205	+/-48	20.6%	+/-4.5
$200,000 to $299,999	253	+/-44	25.4%	+/-4.4

Selected Housing Characteristics	Estimate	Margin of Error	Percent	Margin of Error
$300,000 to $499,999	342	+/-65	34.4%	+/-5.3
$500,000 to $999,999	121	+/-36	12.2%	+/-3.5
$1,000,000 or more	0	+/-119	0.0%	+/-3.2
Median (dollars)	274,300	+/-34,650	(X)	(X)
MORTGAGE STATUS				
Owner-occupied units	**995**	**+/-79**	**995**	**(X)**
Housing units with a mortgage	676	+/-72	67.9%	+/-4.7
Housing units without a mortgage	319	+/-53	32.1%	+/-4.7
SELECTED MONTHLY OWNER COSTS (SMOC)				
Housing units with a mortgage	**676**	**+/-72**	**676**	**(X)**
Less than $300	0	+/-119	0.0%	+/-4.7
$300 to $499	6	+/-9	0.9%	+/-1.4
$500 to $699	6	+/-9	0.9%	+/-1.3
$700 to $999	34	+/-22	5.0%	+/-3.2
$1,000 to $1,499	152	+/-46	22.5%	+/-6.0
$1,500 to $1,999	160	+/-47	23.7%	+/-6.8
$2,000 or more	318	+/-62	47.0%	+/-7.8
Median (dollars)	1,938	+/-168	(X)	(X)
Housing units without a mortgage	**319**	**+/-53**	**319**	**(X)**
Less than $100	0	+/-119	0.0%	+/-9.7
$100 to $199	0	+/-119	0.0%	+/-9.7
$200 to $299	19	+/-16	6.0%	+/-4.6
$300 to $399	66	+/-26	20.7%	+/-7.9
$400 or more	234	+/-48	73.4%	+/-8.6
Median (dollars)	551	+/-49	(X)	(X)
SELECTED MONTHLY OWNER COSTS AS A PERCENTAGE OF HOUSEHOLD INCOME (SMOCAPI)				
Housing units with a mortgage (excluding units where SMOCAPI cannot be computed)	**676**	**+/-72**	**676**	**(X)**
Less than 20.0 percent	332	+/-58	49.1%	+/-7.4
20.0 to 24.9 percent	125	+/-45	18.5%	+/-6.3
25.0 to 29.9 percent	79	+/-32	11.7%	+/-4.4
30.0 to 34.9 percent	42	+/-23	6.2%	+/-3.4
35.0 percent or more	98	+/-38	14.5%	+/-5.4
Not computed	0	+/-119	(X)	(X)
Housing unit without a mortgage (excluding units where SMOCAPI cannot be computed)	**319**	**+/-53**	**319**	**(X)**
Less than 10.0 percent	173	+/-45	54.2%	+/-9.6
10.0 to 14.9 percent	54	+/-23	16.9%	+/-7.3
15.0 to 19.9 percent	25	+/-16	7.8%	+/-4.9
20.0 to 24.9 percent	11	+/-12	3.4%	+/-3.5
25.0 to 29.9 percent	18	+/-16	5.6%	+/-4.8
30.0 to 34.9 percent	12	+/-14	3.8%	+/-4.1
35.0 percent or more	26	+/-22	8.2%	+/-6.6
Not computed	0	+/-119	(X)	(X)
GROSS RENT				
Occupied units paying rent	**9**	**+/-13**	**9**	**(X)**
Less than $200	0	+/-119	0.0%	+/-98.9
$200 to $299	0	+/-119	0.0%	+/-98.9
$300 to $499	0	+/-119	0.0%	+/-98.9
$500 to $749	0	+/-119	0.0%	+/-98.9
$750 to $999	0	+/-119	0.0%	+/-98.9
$1,000 to $1,499	0	+/-119	0.0%	+/-98.9
$1,500 or more	9	+/-13	100.0%	+/-98.9
Median (dollars)	-	**	(X)	(X)
No rent paid	8	+/-12	(X)	(X)
GROSS RENT AS A PERCENTAGE OF HOUSEHOLD INCOME (GRAPI)				
Occupied units paying rent (excluding units where GRAPI cannot be computed)	**9**	**+/-13**	**9**	**(X)**
Less than 15.0 percent	9	+/-13	100.0%	+/-98.9

Selected Housing Characteristics	Estimate	Margin of Error	Percent	Margin of Error
15.0 to 19.9 percent	0	+/-119	0.0%	+/-98.9
20.0 to 24.9 percent	0	+/-119	0.0%	+/-98.9
25.0 to 29.9 percent	0	+/-119	0.0%	+/-98.9
30.0 to 34.9 percent	0	+/-119	0.0%	+/-98.9
35.0 percent or more	0	+/-119	0.0%	+/-98.9
Not computed	8	+/-12	(X)	(X)

Source: U.S. Census Bureau, 2005-2009 American Community Survey

Data are based on a sample and are subject to sampling variability. The degree of uncertainty for an estimate arising from sampling variability is represented through the use of a margin of error. The value shown here is the 90 percent margin of error. The margin of error can be interpreted roughly as providing a 90 percent probability that the interval defined by the estimate minus the margin of error and the estimate plus the margin of error (the lower and upper confidence bounds) contains the true value. In addition to sampling variability, the ACS estimates are subject to nonsampling error (for a discussion of nonsampling variability, see Accuracy of the Data). The effect of nonsampling error is not represented in these tables.

Notes:
·Caution should be used when comparing data for Number of Rooms between 2008 and 2009. A data collection error was identified for 2008 impacting the "1 room" category. For more information please see Errata Note #54.
·Caution should be used when comparing data for Number of Bedrooms between 2008 and 2009. A data collection error was identified for 2008 impacting the "0 bedrooms" category. For more information please see Errata Note #54.
·The 2005-2009 plumbing data for Puerto Rico will not be shown. Research indicates that the questions on plumbing facilities that were introduced in 2008 in the stateside American Community Survey and the 2008 Puerto Rico Community Survey may not have been appropriate for Puerto Rico.
·Caution should be used when comparing data for Telephone Service Availability between 2008 and 2009. A data collection error was identified for 2008 impacting the "no" category and underreporting those who did not have telephone service available. For more information please see Errata Note #53.
·Caution should be used when comparing data for Occupants per Room between 2008 and 2009. A data collection error was identified for 2008 impacting the "1 room" category. For more information please see Errata Note #54.
·In prior years, the universe included all owner-occupied units with a mortgage. It is now restricted to include only those units where SMOCAPI is computed, that is, SMOC and household income are valid values.
·In prior years, the universe included all owner-occupied units without a mortgage. It is now restricted to include only those units where SMOCAPI is computed, that is, SMOC and household income are valid values.
·In prior years, the universe included all renter-occupied units. It is now restricted to include only those units where GRAPI is computed, that is, gross rent and household Income are valid values.
·The median gross rent excludes no cash renters.
·While the 2005-2009 American Community Survey (ACS) data generally reflect the November 2008 Office of Management and Budget (OMB) definitions of metropolitan and micropolitan statistical areas; in certain instances the names, codes, and boundaries of the principal cities shown in ACS tables may differ from the OMB definitions due to differences in the effective dates of the geographic entities.
·Estimates of urban and rural population, housing units, and characteristics reflect boundaries of urban areas defined based on Census 2000 data. Boundaries for urban areas have not been updated since Census 2000. As a result, data for urban and rural areas from the ACS do not necessarily reflect the results of ongoing urbanization.

Explanation of Symbols:
1. An '**' entry in the margin of error column indicates that either no sample observations or too few sample observations were available to compute a standard error and thus the margin of error. A statistical test is not appropriate.
2. An '-' entry in the estimate column indicates that either no sample observations or too few sample observations were available to compute an estimate, or a ratio of medians cannot be calculated because one or both of the median estimates falls in the lowest interval or upper interval of an open-ended distribution.
3. An '-' following a median estimate means the median falls in the lowest interval of an open-ended distribution.
4. An '+' following a median estimate means the median falls in the upper interval of an open-ended distribution.
5. An '***' entry in the margin of error column indicates that the median falls in the lowest interval or upper interval of an open-ended distribution. A statistical test is not appropriate.
6. An '*****' entry in the margin of error column indicates that the estimate is controlled. A statistical test for sampling variability is not appropriate.
7. An 'N' entry in the estimate and margin of error columns indicates that data for this geographic area cannot be displayed because the number of sample cases is too small.
8. An '(X)' means that the estimate is not applicable or not available.

U.S. Census Bureau
American FactFinder

Evendale village, Hamilton County, Ohio

Selected Social Characteristics in the United States: 2005-2009

Data Set: **2005-2009 American Community Survey 5-Year Estimates**
Survey: **American Community Survey**

NOTE. Although the American Community Survey (ACS) produces population, demographic and housing unit estimates, it is the Census Bureau's Population Estimates Program that produces and disseminates the official estimates of the population for the nation, states, counties, cities and towns and estimates of housing units for states and counties.

For more information on confidentiality protection, sampling error, nonsampling error, and definitions, see Survey Methodology.

Selected Social Characteristics in the United States	Estimate	Margin of Error	Percent	Margin of Error
HOUSEHOLDS BY TYPE				
Total households	**1,012**	**+/-81**	**1,012**	**(X)**
Family households (families)	855	+/-72	84.5%	+/-3.8
With own children under 18 years	242	+/-41	23.9%	+/-3.8
Married-couple family	811	+/-73	80.1%	+/-4.1
With own children under 18 years	229	+/-42	22.6%	+/-4.0
Male householder, no wife present, family	6	+/-10	0.6%	+/-1.0
With own children under 18 years	0	+/-119	0.0%	+/-3.2
Female householder, no husband present, family	38	+/-22	3.8%	+/-2.2
With own children under 18 years	13	+/-14	1.3%	+/-1.4
Nonfamily households	157	+/-43	15.5%	+/-3.8
Householder living alone	131	+/-37	12.9%	+/-3.3
65 years and over	73	+/-29	7.2%	+/-2.8
Households with one or more people under 18 years	269	+/-39	26.6%	+/-3.9
Households with one or more people 65 years and over	324	+/-42	32.0%	+/-3.2
Average household size	2.87	+/-0.14	(X)	(X)
Average family size	3.17	+/-0.15	(X)	(X)
RELATIONSHIP				
Population in households	**2,907**	**+/-201**	**2,907**	**(X)**
Householder	1,012	+/-81	34.8%	+/-1.7
Spouse	821	+/-73	28.2%	+/-1.5
Child	921	+/-90	31.7%	+/-2.4
Other relatives	113	+/-69	3.9%	+/-2.3
Nonrelatives	40	+/-27	1.4%	+/-0.9
Unmarried partner	24	+/-20	0.8%	+/-0.7
MARITAL STATUS				
Males 15 years and over	**1,338**	**+/-132**	**1,338**	**(X)**
Never married	463	+/-192	34.6%	+/-11.2
Now married, except separated	826	+/-76	61.7%	+/-10.8
Separated	18	+/-21	1.3%	+/-1.6
Widowed	18	+/-15	1.3%	+/-1.2
Divorced	13	+/-10	1.0%	+/-0.7
Females 15 years and over	**1,191**	**+/-105**	**1,191**	**(X)**
Never married	203	+/-66	17.0%	+/-4.8
Now married, except separated	856	+/-81	71.9%	+/-5.7
Separated	0	+/-119	0.0%	+/-2.7
Widowed	80	+/-33	6.7%	+/-2.7
Divorced	52	+/-29	4.4%	+/-2.4

Selected Social Characteristics in the United States	Estimate	Margin of Error	Percent	Margin of Error
FERTILITY				
Number of women 15 to 50 years old who had a birth in the past 12 months	**25**	**+/-23**	**25**	**(X)**
Unmarried women (widowed, divorced, and never married)	0	+/-119	0.0%	+/-59.3
Per 1,000 unmarried women	0	+/-141	(X)	(X)
Per 1,000 women 15 to 50 years old	46	+/-43	(X)	(X)
Per 1,000 women 15 to 19 years old	0	+/-318	(X)	(X)
Per 1,000 women 20 to 34 years old	212	+/-187	(X)	(X)
Per 1,000 women 35 to 50 years old	0	+/-91	(X)	(X)
GRANDPARENTS				
Number of grandparents living with own grandchildren under 18 years	**50**	**+/-45**	**50**	**(X)**
Responsible for grandchildren	17	+/-21	34.0%	+/-37.4
Years responsible for grandchildren				
Less than 1 year	11	+/-19	22.0%	+/-33.8
1 or 2 years	0	+/-119	0.0%	+/-41.9
3 or 4 years	6	+/-10	12.0%	+/-23.0
5 or more years	0	+/-119	0.0%	+/-41.9
Number of grandparents responsible for own grandchildren under 18 years	**17**	**+/-21**	**17**	**(X)**
Who are female	6	+/-9	35.3%	+/-30.4
Who are married	11	+/-19	64.7%	+/-58.1
SCHOOL ENROLLMENT				
Population 3 years and over enrolled in school	**697**	**+/-93**	**697**	**(X)**
Nursery school, preschool	30	+/-23	4.3%	+/-3.3
Kindergarten	31	+/-21	4.4%	+/-3.1
Elementary school (grades 1-8)	287	+/-64	41.2%	+/-7.7
High school (grades 9-12)	219	+/-56	31.4%	+/-6.8
College or graduate school	130	+/-46	18.7%	+/-5.4
EDUCATIONAL ATTAINMENT				
Population 25 years and over	**2,140**	**+/-78**	**2,140**	**(X)**
Less than 9th grade	36	+/-24	1.7%	+/-1.1
9th to 12th grade, no diploma	52	+/-28	2.4%	+/-1.3
High school graduate (includes equivalency)	488	+/-81	22.8%	+/-3.9
Some college, no degree	236	+/-61	11.0%	+/-2.8
Associate's degree	76	+/-37	3.6%	+/-1.8
Bachelor's degree	671	+/-112	31.4%	+/-5.1
Graduate or professional degree	581	+/-114	27.1%	+/-4.8
Percent high school graduate or higher	95.9%	+/-1.7	(X)	(X)
Percent bachelor's degree or higher	58.5%	+/-5.4	(X)	(X)
VETERAN STATUS				
Civilian population 18 years and over	**2,381**	**+/-61**	**2,381**	**(X)**
Civilian veterans	194	+/-47	8.1%	+/-2.0
DISABILITY STATUS OF THE CIVILIAN NONINSTITUTIONALIZED POPULATION				
Total Civilian Noninstitutionalized Population	**(X)**	**(X)**	**(X)**	**(X)**
With a disability	(X)	(X)	(X)	(X)
Under 18 years	**(X)**	**(X)**	**(X)**	**(X)**
With a disability	(X)	(X)	(X)	(X)
18 to 64 years	**(X)**	**(X)**	**(X)**	**(X)**
With a disability	(X)	(X)	(X)	(X)
65 years and over	**(X)**	**(X)**	**(X)**	**(X)**
With a disability	(X)	(X)	(X)	(X)
RESIDENCE 1 YEAR AGO				
Population 1 year and over	**3,003**	**+/-26**	**3,003**	**(X)**
Same house	2,874	+/-83	95.7%	+/-2.7
Different house in the U.S.	129	+/-81	4.3%	+/-2.7
Same county	65	+/-56	2.2%	+/-1.9

Selected Social Characteristics in the United States	Estimate	Margin of Error	Percent	Margin of Error
Different county	64	+/-58	2.1%	+/-1.9
Same state	57	+/-57	1.9%	+/-1.9
Different state	7	+/-12	0.2%	+/-0.4
Abroad	0	+/-119	0.0%	+/-1.1
PLACE OF BIRTH				
Total population	**3,027**	**+/-19**	**3,027**	**(X)**
Native	2,857	+/-62	94.4%	+/-2.0
Born in United States	2,857	+/-62	94.4%	+/-2.0
State of residence	2,109	+/-135	69.7%	+/-4.4
Different state	748	+/-134	24.7%	+/-4.4
Born in Puerto Rico, U.S. Island areas, or born abroad to American parent(s)	0	+/-119	0.0%	+/-1.1
Foreign born	170	+/-59	5.6%	+/-2.0
U.S. CITIZENSHIP STATUS				
Foreign-born population	**170**	**+/-59**	**170**	**(X)**
Naturalized U.S. citizen	157	+/-59	92.4%	+/-7.8
Not a U.S. citizen	13	+/-13	7.6%	+/-7.8
YEAR OF ENTRY				
Population born outside the United States	**170**	**+/-59**	**170**	**(X)**
Native	**0**	**+/-119**	**0**	**(X)**
Entered 2000 or later	0	+/-119	-	**
Entered before 2000	0	+/-119	-	**
Foreign born	**170**	**+/-59**	**170**	**(X)**
Entered 2000 or later	0	+/-119	0.0%	+/-17.3
Entered before 2000	170	+/-59	100.0%	+/-17.3
WORLD REGION OF BIRTH OF FOREIGN BORN				
Foreign-born population, excluding population born at sea	**170**	**+/-59**	**170**	**(X)**
Europe	75	+/-44	44.1%	+/-20.6
Asia	95	+/-46	55.9%	+/-20.6
Africa	0	+/-119	0.0%	+/-17.3
Oceania	0	+/-119	0.0%	+/-17.3
Latin America	0	+/-119	0.0%	+/-17.3
Northern America	0	+/-119	0.0%	+/-17.3
LANGUAGE SPOKEN AT HOME				
Population 5 years and over	**2,896**	**+/-63**	**2,896**	**(X)**
English only	2,664	+/-100	92.0%	+/-2.8
Language other than English	232	+/-82	8.0%	+/-2.8
Speak English less than "very well"	48	+/-34	1.7%	+/-1.2
Spanish	38	+/-30	1.3%	+/-1.0
Speak English less than "very well"	5	+/-8	0.2%	+/-0.3
Other Indo-European languages	130	+/-73	4.5%	+/-2.5
Speak English less than "very well"	31	+/-29	1.1%	+/-1.0
Asian and Pacific Islander languages	64	+/-54	2.2%	+/-1.9
Speak English less than "very well"	12	+/-13	0.4%	+/-0.5
Other languages	0	+/-119	0.0%	+/-1.1
Speak English less than "very well"	0	+/-119	0.0%	+/-1.1
ANCESTRY				
Total population	**3,027**	**+/-19**	**3,027**	**(X)**
American	196	+/-141	6.5%	+/-4.6
Arab	0	+/-119	0.0%	+/-1.1
Czech	0	+/-119	0.0%	+/-1.1
Danish	17	+/-22	0.6%	+/-0.7
Dutch	75	+/-40	2.5%	+/-1.3
English	298	+/-88	9.8%	+/-2.9
French (except Basque)	78	+/-59	2.6%	+/-2.0
French Canadian	24	+/-30	0.8%	+/-1.0
German	1,197	+/-176	39.5%	+/-5.9
Greek	58	+/-51	1.9%	+/-1.7
Hungarian	28	+/-29	0.9%	+/-1.0

Selected Social Characteristics in the United States	Estimate	Margin of Error	Percent	Margin of Error
Irish	582	+/-148	19.2%	+/-4.9
Italian	133	+/-72	4.4%	+/-2.4
Lithuanian	19	+/-21	0.6%	+/-0.7
Norwegian	0	+/-119	0.0%	+/-1.1
Polish	84	+/-45	2.8%	+/-1.5
Portuguese	0	+/-119	0.0%	+/-1.1
Russian	52	+/-35	1.7%	+/-1.1
Scotch-Irish	39	+/-32	1.3%	+/-1.1
Scottish	91	+/-74	3.0%	+/-2.4
Slovak	8	+/-16	0.3%	+/-0.5
Subsaharan African	0	+/-119	0.0%	+/-1.1
Swedish	48	+/-43	1.6%	+/-1.4
Swiss	12	+/-12	0.4%	+/-0.4
Ukrainian	0	+/-119	0.0%	+/-1.1
Welsh	166	+/-108	5.5%	+/-3.6
West Indian (excluding Hispanic origin groups)	0	+/-119	0.0%	+/-1.1

Source: U.S. Census Bureau, 2005-2009 American Community Survey

Data are based on a sample and are subject to sampling variability. The degree of uncertainty for an estimate arising from sampling variability is represented through the use of a margin of error. The value shown here is the 90 percent margin of error. The margin of error can be interpreted roughly as providing a 90 percent probability that the interval defined by the estimate minus the margin of error and the estimate plus the margin of error (the lower and upper confidence bounds) contains the true value. In addition to sampling variability, the ACS estimates are subject to nonsampling error (for a discussion of nonsampling variability, see Accuracy of the Data). The effect of nonsampling error is not represented in these tables.

Notes:
·Ancestry listed in this table refers to the total number of people who responded with a particular ancestry; for example, the estimate given for Russian represents the number of people who listed Russian as either their first or second ancestry. This table lists only the largest ancestry groups; see the Detailed Tables for more categories. Race and Hispanic origin groups are not included in this table because official data for those groups come from the Race and Hispanic origin questions rather than the ancestry question (see Demographic Table).
·The Census Bureau introduced a new set of disability questions in the 2008 ACS questionnaire. Because of contextual differences between the 2008-2009 disability data and disability data collected in prior years, the Census Bureau is unable to combine the 5 years of disability data in order to produce the multi-year estimate that would appear in this table. Multi-year estimates of disability status will become available once five consecutive years of data are collected. For more information about the differences between the 2008 and prior years' disability questions, see Review of Changes to the Measurement of Disability in the 2008 ACS.
·Data for year of entry of the native population reflect the year of entry into the U.S. by people who were born in Puerto Rico, U.S. Island Areas or born outside the U.S. to a U.S. citizen parent and who subsequently moved to the U.S.
·While the 2005-2009 American Community Survey (ACS) data generally reflect the November 2008 Office of Management and Budget (OMB) definitions of metropolitan and micropolitan statistical areas; in certain instances the names, codes, and boundaries of the principal cities shown in ACS tables may differ from the OMB definitions due to differences in the effective dates of the geographic entities.
·Estimates of urban and rural population, housing units, and characteristics reflect boundaries of urban areas defined based on Census 2000 data. Boundaries for urban areas have not been updated since Census 2000. As a result, data for urban and rural areas from the ACS do not necessarily reflect the results of ongoing urbanization.

Explanation of Symbols:
1. An '**' entry in the margin of error column indicates that either no sample observations or too few sample observations were available to compute a standard error and thus the margin of error. A statistical test is not appropriate.
2. An '-' entry in the estimate column indicates that either no sample observations or too few sample observations were available to compute an estimate, or a ratio of medians cannot be calculated because one or both of the median estimates falls in the lowest interval or upper interval of an open-ended distribution.
3. An '-' following a median estimate means the median falls in the lowest interval of an open-ended distribution.
4. An '+' following a median estimate means the median falls in the upper interval of an open-ended distribution.
5. An '***' entry in the margin of error column indicates that the median falls in the lowest interval or upper interval of an open-ended distribution. A statistical test is not appropriate.
6. An '*****' entry in the margin of error column indicates that the estimate is controlled. A statistical test for sampling variability is not appropriate.
7. An 'N' entry in the estimate and margin of error columns indicates that data for this geographic area cannot be displayed because the number of sample cases is too small.
8. An '(X)' means that the estimate is not applicable or not available.

The letters PDF or symbol indicate a document is in the Portable Document Format (PDF). To view the file you will need the Adobe® Acrobat® Reader, which is available for **free** from the Adobe web site.

U.S. Census Bureau
American FactFinder

Evendale village, Hamilton County, Ohio

Population and Housing Narrative Profile: 2005-2009
Data Set: **2005-2009 American Community Survey 5-Year Estimates**
Survey: **American Community Survey**

NOTE. Although the American Community Survey (ACS) produces population, demographic and housing unit estimates, it is the Census Bureau's Population Estimates Program that produces and disseminates the official estimates of the population for the nation, states, counties, cities and towns and estimates of housing units for states and counties.

For more information on confidentiality protection, sampling error, nonsampling error, and definitions, see Survey Methodology.

HOUSEHOLDS AND FAMILIES: In 2005-2009 there were 1,000 households in Evendale village. The average household size was 2.9 people.

Families made up 84 percent of the households in Evendale village. This figure includes both married-couple families (80 percent) and other families (4 percent). Nonfamily households made up 16 percent of all households in Evendale village. Most of the nonfamily households were people living alone, but some were composed of people living in households in which no one was related to the householder.

The Types of Households in Evendale village, Hamilton County, Ohio in 2005-2009

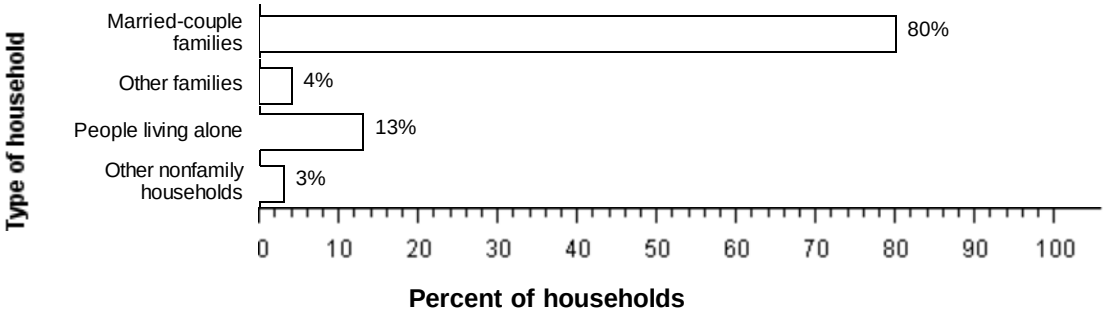

Source: American Community Survey, 2005-2009

NATIVITY AND LANGUAGE: Six percent of the people living in Evendale village in 2005-2009 were foreign born. Ninety-four percent was native, including 70 percent who were born in Ohio.

Among people at least five years old living in Evendale village in 2005-2009, 8 percent spoke a language other than English at home. Of those speaking a language other than English at home, 16 percent spoke Spanish and 84 percent spoke some other language; 21 percent reported that they did not speak English "very well."

GEOGRAPHIC MOBILITY: In 2005-2009, 96 percent of the people at least one year old living in Evendale village were living in the same residence one year earlier; 2 percent had moved during the past year from another residence in the same county, 2 percent from another county in the same state, less than 0.5 percent from another state, and less than 0.5 percent from abroad.

Geographic Mobility of Residents of Evendale village, Hamilton County, Ohio in 2005-2009

Source: American Community Survey, 2005-2009

EDUCATION: In 2005-2009, 96 percent of people 25 years and over had at least graduated from high school and 59 percent had a bachelor's degree or higher. Four percent were dropouts; they were not enrolled in school and had not graduated from high school.

The total school enrollment in Evendale village was 700 in 2005-2009. Nursery school and kindergarten enrollment was 61 and elementary or high school enrollment was 510 children. College or graduate school enrollment was 130.

The Educational Attainment of People in Evendale village, Hamilton County, Ohio in 2005-2009

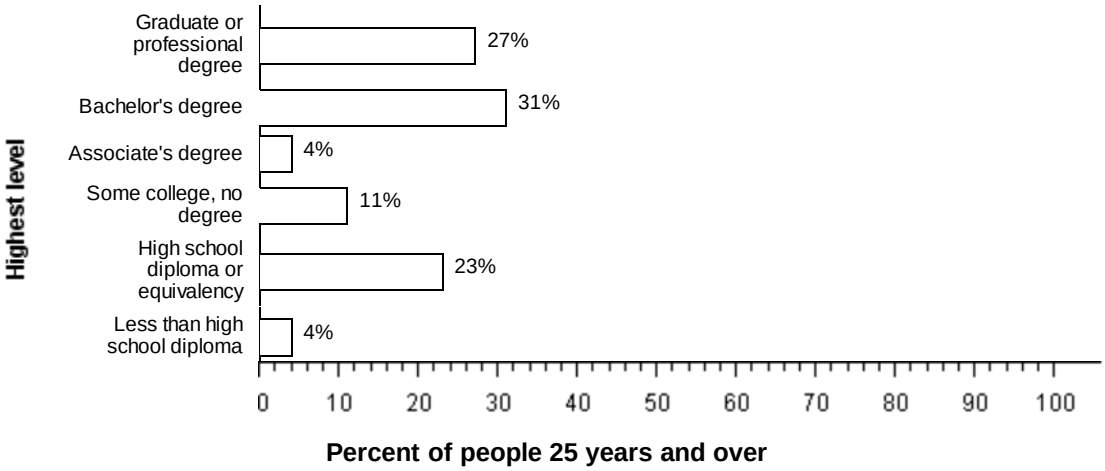

Source: American Community Survey, 2005-2009

DISABILITY: In Evendale village, among people at least five years old in 2005-2009, percent reported a disability. The likelihood of having a disability varied by age - from percent of people 5 to 15 years old, to percent of people 16 to 64 years old, and to percent of those 65 and older.

INDUSTRIES: In 2005-2009, for the employed population 16 years and older, the leading industries in Evendale village were Educational services, and health care, and social assistance, 21 percent, and Manufacturing, 16 percent.

Employment by Industry in Evendale village, Hamilton County, Ohio in 2005-2009

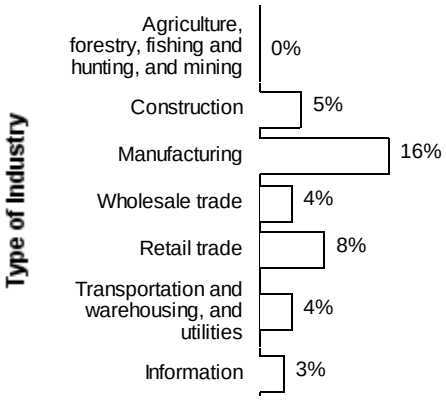

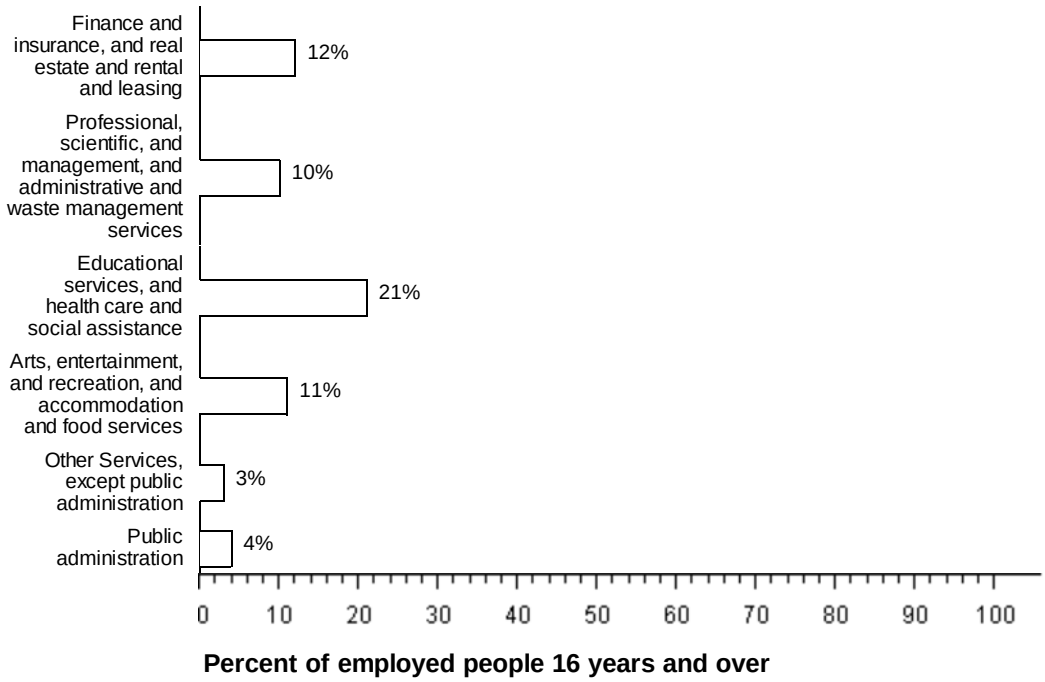

Source: American Community Survey, 2005-2009

OCCUPATIONS AND TYPE OF EMPLOYER: Among the most common occupations were: Management, professional, and related occupations, 51 percent; Sales and office occupations, 28 percent; Service occupations, 10 percent; Production, transportation, and material moving occupations, 5 percent; and Construction, extraction, maintenance, and repair occupations, 5 percent. Eighty-two percent of the people employed were Private wage and salary workers; 10 percent was Federal, state, or local government workers; and 9 percent was Self-employed in own not incorporated business workers.

TRAVEL TO WORK: Eighty-seven percent of Evendale village workers drove to work alone in 2005-2009, 6 percent carpooled, less than 0.5 percent took public transportation, and 1 percent used other means. The remaining 6 percent worked at home. Among those who commuted to work, it took them on average 21.6 minutes to get to work.

INCOME: The median income of households in Evendale village was $103,750. Eighty-three percent of the households received earnings and 24 percent received retirement income other than Social Security. Thirty-three percent of the households received Social Security. The average income from Social Security was $18,357. These income sources are not mutually exclusive; that is, some households received income from more than one source.

POVERTY AND PARTICIPATION IN GOVERNMENT PROGRAMS: In 2005-2009, 5 percent of people were in poverty. Five percent of related children under 18 were below the poverty level, compared with 16 percent of people 65 years old and over. Two percent of all families and 34 percent of families with a female householder and no husband present had incomes below the poverty level.

Poverty Rates in Evendale village, Hamilton County, Ohio in 2005-2009

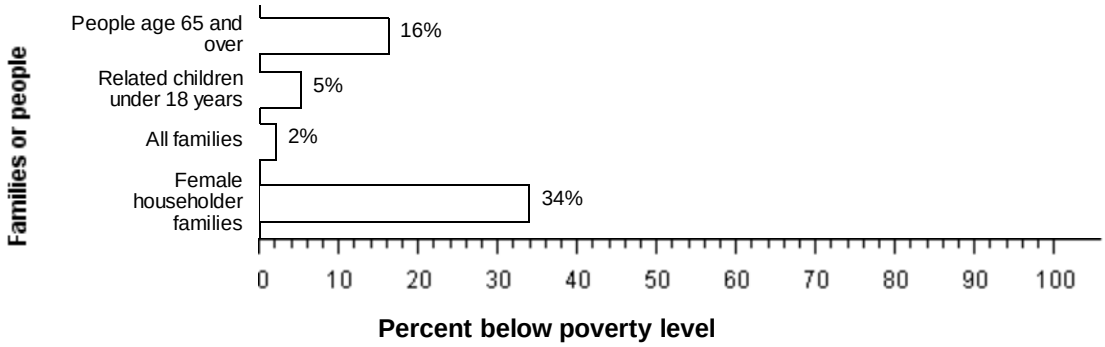

Source: American Community Survey, 2005-2009

POPULATION OF Evendale village: In 2005-2009, Evendale village had a total population of 3,000 - 1,400 (46 percent) females and 1,600 (54 percent) males. The median age was 49.2 years. Twenty-one percent of the population was under 18 years and 19 percent was 65 years and older.

The Age Distribution of People in Evendale village, Hamilton County, Ohio in 2005-2009

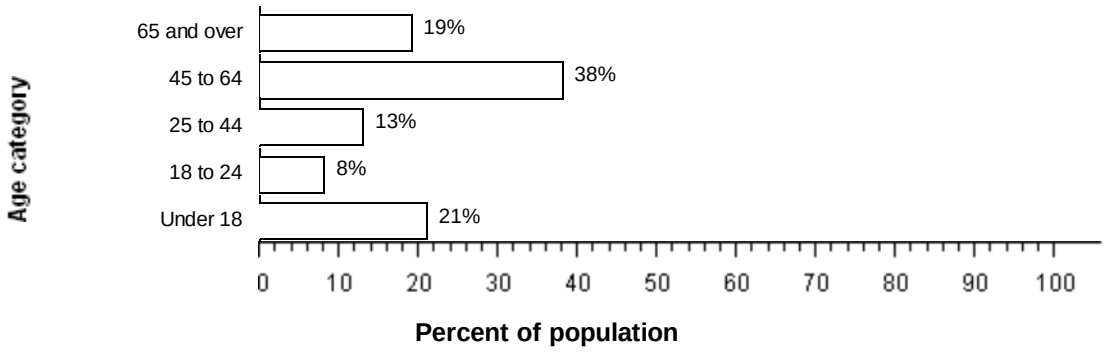

Source: American Community Survey, 2005-2009

For people reporting one race alone, 86 percent was White; 10 percent was Black or African American; less than 0.5 percent was American Indian and Alaska Native; 3 percent was Asian; less than 0.5 percent was Native Hawaiian and Other Pacific Islander, and less than 0.5 percent was Some other race. One percent reported Two or more races. Less than 0.5 percent of the people in Evendale village was Hispanic. Eighty-six percent of the people in Evendale village was White non-Hispanic. People of Hispanic origin may be of any race.

HOUSING CHARACTERISTICS: In 2005-2009, Evendale village had a total of 1,000 housing units, 3 percent of which were vacant. Of the total housing units, 100 percent was in single-unit structures, less than 0.5 percent was in multi-unit structures, and less than 0.5 percent was mobile homes. Nineteen percent of the housing units were built since 1990.

The Types of Housing Units in Evendale village, Hamilton County, Ohio in 2005-2009

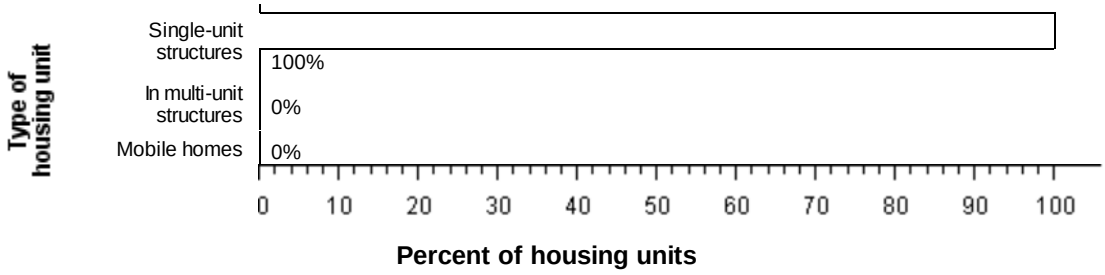

Source: American Community Survey, 2005-2009

OCCUPIED HOUSING UNIT CHARACTERISTICS: In 2005-2009, Evendale village had 1,000 occupied housing units - 1000 (98 percent) owner occupied and 17 (2 percent) renter occupied. One percent of the households did not have telephone service and less than 0.5 percent of the households did not have access to a car, truck, or van for private use. Multi Vehicle households were not rare. Fifty-four percent had two vehicles and another 34 percent had three or more.

HOUSING COSTS: Data for this section cannot be displayed because the number of sample cases is too small. Displaying the data would risk disclosing information for individuals.

Source: U.S. Census Bureau, 2005-2009 American Community Survey

The U.S. Census Bureau's Population Estimates Program produces the official population estimates for the nation, states, counties and places, and the official estimates of housing units for states and counties. The population and housing characteristics included above are derived from the American Community Survey.

Notes:
· Detail may not add to totals due to rounding.

· Percentages are based on unrounded numbers.

U.S. Census Bureau
American FactFinder

Elmwood Place village, Hamilton County, Ohio

ACS Demographic and Housing Estimates: 2005-2009

Data Set: **2005-2009 American Community Survey 5-Year Estimates**
Survey: **American Community Survey**

NOTE. Although the American Community Survey (ACS) produces population, demographic and housing unit estimates, it is the Census Bureau's Population Estimates Program that produces and disseminates the official estimates of the population for the nation, states, counties, cities and towns and estimates of housing units for states and counties.

For more information on confidentiality protection, sampling error, nonsampling error, and definitions, see Survey Methodology.

ACS Demographic and Housing Estimates	Estimate	Margin of Error	Percent	Margin of Error
SEX AND AGE				
Total population	**2,136**	**+/-269**	**2,136**	**(X)**
Male	1,035	+/-189	48.5%	+/-5.8
Female	1,101	+/-178	51.5%	+/-5.8
Under 5 years	137	+/-62	6.4%	+/-2.6
5 to 9 years	112	+/-45	5.2%	+/-2.0
10 to 14 years	128	+/-70	6.0%	+/-3.3
15 to 19 years	126	+/-66	5.9%	+/-3.0
20 to 24 years	125	+/-51	5.9%	+/-2.4
25 to 34 years	370	+/-139	17.3%	+/-5.3
35 to 44 years	292	+/-123	13.7%	+/-5.3
45 to 54 years	414	+/-106	19.4%	+/-5.0
55 to 59 years	157	+/-51	7.4%	+/-2.2
60 to 64 years	79	+/-40	3.7%	+/-1.9
65 to 74 years	148	+/-73	6.9%	+/-3.5
75 to 84 years	48	+/-29	2.2%	+/-1.4
85 years and over	0	+/-119	0.0%	+/-1.5
Median age (years)	36.9	+/-3.7	(X)	(X)
18 years and over	1,687	+/-223	79.0%	+/-4.1
21 years and over	1,594	+/-208	74.6%	+/-4.3
62 years and over	236	+/-79	11.0%	+/-4.0
65 years and over	196	+/-72	9.2%	+/-3.6
18 years and over	**1,687**	**+/-223**	**1,687**	**(X)**
Male	815	+/-161	48.3%	+/-6.2
Female	872	+/-142	51.7%	+/-6.2
65 years and over	**196**	**+/-72**	**196**	**(X)**
Male	60	+/-34	30.6%	+/-10.7
Female	136	+/-49	69.4%	+/-10.7
RACE				
Total population	**2,136**	**+/-269**	**2,136**	**(X)**
One race	2,035	+/-265	95.3%	+/-3.6
Two or more races	101	+/-79	4.7%	+/-3.6
One race	2,035	+/-265	95.3%	+/-3.6
White	1,859	+/-292	87.0%	+/-6.2
Black or African American	176	+/-104	8.2%	+/-5.1
American Indian and Alaska Native	0	+/-119	0.0%	+/-1.5

ACS Demographic and Housing Estimates	Estimate	Margin of Error	Percent	Margin of Error
Cherokee tribal grouping	0	+/-119	0.0%	+/-1.5
Chippewa tribal grouping	0	+/-119	0.0%	+/-1.5
Navajo tribal grouping	0	+/-119	0.0%	+/-1.5
Sioux tribal grouping	0	+/-119	0.0%	+/-1.5
Asian	0	+/-119	0.0%	+/-1.5
Asian Indian	0	+/-119	0.0%	+/-1.5
Chinese	0	+/-119	0.0%	+/-1.5
Filipino	0	+/-119	0.0%	+/-1.5
Japanese	0	+/-119	0.0%	+/-1.5
Korean	0	+/-119	0.0%	+/-1.5
Vietnamese	0	+/-119	0.0%	+/-1.5
Other Asian	0	+/-119	0.0%	+/-1.5
Native Hawaiian and Other Pacific Islander	0	+/-119	0.0%	+/-1.5
Native Hawaiian	0	+/-119	0.0%	+/-1.5
Guamanian or Chamorro	0	+/-119	0.0%	+/-1.5
Samoan	0	+/-119	0.0%	+/-1.5
Other Pacific Islander	0	+/-119	0.0%	+/-1.5
Some other race	0	+/-119	0.0%	+/-1.5
Two or more races	101	+/-79	4.7%	+/-3.6
White and Black or African American	50	+/-58	2.3%	+/-2.7
White and American Indian and Alaska Native	29	+/-35	1.4%	+/-1.6
White and Asian	0	+/-119	0.0%	+/-1.5
Black or African American and American Indian and Alaska Native	14	+/-23	0.7%	+/-1.1
Race alone or in combination with one or more other races				
Total population	**2,136**	**+/-269**	**2,136**	**(X)**
White	1,938	+/-298	90.7%	+/-5.2
Black or African American	248	+/-111	11.6%	+/-5.5
American Indian and Alaska Native	43	+/-40	2.0%	+/-1.9
Asian	0	+/-119	0.0%	+/-1.5
Native Hawaiian and Other Pacific Islander	0	+/-119	0.0%	+/-1.5
Some other race	8	+/-13	0.4%	+/-0.6
HISPANIC OR LATINO AND RACE				
Total population	**2,136**	**+/-269**	**2,136**	**(X)**
Hispanic or Latino (of any race)	47	+/-43	2.2%	+/-2.0
Mexican	31	+/-32	1.5%	+/-1.5
Puerto Rican	16	+/-27	0.7%	+/-1.3
Cuban	0	+/-119	0.0%	+/-1.5
Other Hispanic or Latino	0	+/-119	0.0%	+/-1.5
Not Hispanic or Latino	2,089	+/-265	97.8%	+/-2.0
White alone	1,817	+/-287	85.1%	+/-6.3
Black or African American alone	171	+/-103	8.0%	+/-5.0
American Indian and Alaska Native alone	0	+/-119	0.0%	+/-1.5
Asian alone	0	+/-119	0.0%	+/-1.5
Native Hawaiian and Other Pacific Islander alone	0	+/-119	0.0%	+/-1.5
Some other race alone	0	+/-119	0.0%	+/-1.5
Two or more races	101	+/-79	4.7%	+/-3.6
Two races including Some other race	8	+/-13	0.4%	+/-0.6
Two races excluding Some other race, and Three or more races	93	+/-79	4.4%	+/-3.6
Total housing units	**1,061**	**+/-61**	**(X)**	**(X)**

Source: U.S. Census Bureau, 2005-2009 American Community Survey

Data are based on a sample and are subject to sampling variability. The degree of uncertainty for an estimate arising from sampling variability is represented through the use of a margin of error. The value shown here is the 90 percent margin of error. The margin of error can be interpreted roughly as providing a 90 percent probability that the interval defined by the estimate minus the margin of error and the estimate plus the margin of error (the lower and upper confidence bounds) contains the true value. In addition to sampling variability, the ACS estimates are subject to nonsampling error (for a discussion of nonsampling variability, see Accuracy of the Data). The effect of nonsampling error is not represented in these tables.

Notes:
·For more information on understanding race and Hispanic origin data, please see the Census 2000 Brief entitled, Overview of Race and Hispanic Origin, issued March 2001. (pdf format)
·The ACS questions on Hispanic origin and race were revised in 2008 to make them consistent with the Census 2010 question wording. Any changes in estimates for 2008 and beyond may be due to demographic changes, as well as factors including questionnaire changes, differences in ACS population controls, and methodological differences in the population estimates, and therefore should be used with caution. For a summary of questionnaire changes see http://www.census.gov/acs/www/methodology/questionnaire_changes/. For more information about changes in the estimates see http://www.census.gov/population/www/socdemo/hispanic/reports.html.

·While the 2005-2009 American Community Survey (ACS) data generally reflect the November 2008 Office of Management and Budget (OMB) definitions of metropolitan and micropolitan statistical areas; in certain instances the names, codes, and boundaries of the principal cities shown in ACS tables may differ from the OMB definitions due to differences in the effective dates of the geographic entities.
·Estimates of urban and rural population, housing units, and characteristics reflect boundaries of urban areas defined based on Census 2000 data. Boundaries for urban areas have not been updated since Census 2000. As a result, data for urban and rural areas from the ACS do not necessarily reflect the results of ongoing urbanization.

Explanation of Symbols:
1. An '**' entry in the margin of error column indicates that either no sample observations or too few sample observations were available to compute a standard error and thus the margin of error. A statistical test is not appropriate.
2. An '-' entry in the estimate column indicates that either no sample observations or too few sample observations were available to compute an estimate, or a ratio of medians cannot be calculated because one or both of the median estimates falls in the lowest interval or upper interval of an open-ended distribution.
3. An '-' following a median estimate means the median falls in the lowest interval of an open-ended distribution.
4. An '+' following a median estimate means the median falls in the upper interval of an open-ended distribution.
5. An '***' entry in the margin of error column indicates that the median falls in the lowest interval or upper interval of an open-ended distribution. A statistical test is not appropriate.
6. An '*****' entry in the margin of error column indicates that the estimate is controlled. A statistical test for sampling variability is not appropriate.
7. An 'N' entry in the estimate and margin of error columns indicates that data for this geographic area cannot be displayed because the number of sample cases is too small.
8. An '(X)' means that the estimate is not applicable or not available.

The letters PDF or symbol indicate a document is in the Portable Document Format (PDF). To view the file you will need the Adobe® Acrobat® Reader, which is available for **free** from the Adobe web site.

U.S. Census Bureau
American FactFinder

Elmwood Place village, Hamilton County, Ohio

Selected Economic Characteristics: 2005-2009

Data Set: **2005-2009 American Community Survey 5-Year Estimates**
Survey: **American Community Survey**

NOTE. Although the American Community Survey (ACS) produces population, demographic and housing unit estimates, it is the Census Bureau's Population Estimates Program that produces and disseminates the official estimates of the population for the nation, states, counties, cities and towns and estimates of housing units for states and counties.

For more information on confidentiality protection, sampling error, nonsampling error, and definitions, see Survey Methodology.

Selected Economic Characteristics	Estimate	Margin of Error	Percent	Margin of Error
EMPLOYMENT STATUS				
Population 16 years and over	**1,740**	**+/-230**	**1,740**	**(X)**
In labor force	1,094	+/-151	62.9%	+/-5.5
Civilian labor force	1,094	+/-151	62.9%	+/-5.5
Employed	991	+/-147	57.0%	+/-6.1
Unemployed	103	+/-48	5.9%	+/-2.6
Armed Forces	0	+/-119	0.0%	+/-1.8
Not in labor force	646	+/-142	37.1%	+/-5.5
Civilian labor force	**1,094**	**+/-151**	**1,094**	**(X)**
Percent Unemployed	9.4%	+/-4.3	(X)	(X)
Females 16 years and over	**884**	**+/-144**	**884**	**(X)**
In labor force	500	+/-114	56.6%	+/-9.7
Civilian labor force	500	+/-114	56.6%	+/-9.7
Employed	482	+/-114	54.5%	+/-10.0
Own children under 6 years	**147**	**+/-67**	**147**	**(X)**
All parents in family in labor force	147	+/-67	100.0%	+/-19.7
Own children 6 to 17 years	**211**	**+/-82**	**211**	**(X)**
All parents in family in labor force	195	+/-79	92.4%	+/-7.4
COMMUTING TO WORK				
Workers 16 years and over	**967**	**+/-148**	**967**	**(X)**
Car, truck, or van -- drove alone	638	+/-164	66.0%	+/-12.4
Car, truck, or van -- carpooled	139	+/-77	14.4%	+/-8.1
Public transportation (excluding taxicab)	88	+/-54	9.1%	+/-5.6
Walked	76	+/-75	7.9%	+/-7.5
Other means	14	+/-15	1.4%	+/-1.6
Worked at home	12	+/-13	1.2%	+/-1.4
Mean travel time to work (minutes)	19.2	+/-3.3	(X)	(X)
OCCUPATION				
Civilian employed population 16 years and over	**991**	**+/-147**	**991**	**(X)**
Management, professional, and related occupations	172	+/-85	17.4%	+/-7.8
Service occupations	206	+/-68	20.8%	+/-7.2
Sales and office occupations	231	+/-76	23.3%	+/-7.8
Farming, fishing, and forestry occupations	0	+/-119	0.0%	+/-3.2
Construction, extraction, maintenance, and repair occupations	90	+/-62	9.1%	+/-5.8
Production, transportation, and material moving occupations	292	+/-95	29.5%	+/-7.9

Selected Economic Characteristics	Estimate	Margin of Error	Percent	Margin of Error
INDUSTRY				
Civilian employed population 16 years and over	**991**	**+/-147**	**991**	**(X)**
Agriculture, forestry, fishing and hunting, and mining	5	+/-8	0.5%	+/-0.8
Construction	47	+/-26	4.7%	+/-2.7
Manufacturing	272	+/-106	27.4%	+/-8.4
Wholesale trade	41	+/-37	4.1%	+/-3.8
Retail trade	116	+/-49	11.7%	+/-4.9
Transportation and warehousing, and utilities	47	+/-28	4.7%	+/-2.7
Information	6	+/-9	0.6%	+/-1.0
Finance and insurance, and real estate and rental and leasing	50	+/-59	5.0%	+/-5.9
Professional, scientific, and management, and administrative and waste management services	96	+/-50	9.7%	+/-5.2
Educational services, and health care and social assistance	177	+/-73	17.9%	+/-6.7
Arts, entertainment, and recreation, and accommodation and food services	85	+/-41	8.6%	+/-4.3
Other services, except public administration	15	+/-16	1.5%	+/-1.6
Public administration	34	+/-32	3.4%	+/-3.4
CLASS OF WORKER				
Civilian employed population 16 years and over	**991**	**+/-147**	**991**	**(X)**
Private wage and salary workers	854	+/-160	86.2%	+/-6.0
Government workers	118	+/-53	11.9%	+/-5.8
Self-employed in own not incorporated business workers	19	+/-18	1.9%	+/-1.9
Unpaid family workers	0	+/-119	0.0%	+/-3.2
INCOME AND BENEFITS (IN 2009 INFLATION-ADJUSTED DOLLARS)				
Total households	**774**	**+/-73**	**774**	**(X)**
Less than $10,000	85	+/-45	11.0%	+/-5.8
$10,000 to $14,999	81	+/-47	10.5%	+/-6.1
$15,000 to $24,999	150	+/-60	19.4%	+/-7.1
$25,000 to $34,999	81	+/-44	10.5%	+/-5.3
$35,000 to $49,999	144	+/-54	18.6%	+/-6.4
$50,000 to $74,999	134	+/-57	17.3%	+/-7.6
$75,000 to $99,999	78	+/-47	10.1%	+/-6.1
$100,000 to $149,999	15	+/-16	1.9%	+/-2.0
$150,000 to $199,999	0	+/-119	0.0%	+/-4.1
$200,000 or more	6	+/-9	0.8%	+/-1.2
Median household income (dollars)	31,806	+/-8,958	(X)	(X)
Mean household income (dollars)	40,772	+/-6,641	(X)	(X)
With earnings	592	+/-75	76.5%	+/-6.8
Mean earnings (dollars)	40,461	+/-5,247	(X)	(X)
With Social Security	225	+/-66	29.1%	+/-8.2
Mean Social Security income (dollars)	11,672	+/-1,683	(X)	(X)
With retirement income	143	+/-61	18.5%	+/-7.7
Mean retirement income (dollars)	21,540	+/-17,986	(X)	(X)
With Supplemental Security Income	59	+/-46	7.6%	+/-5.7
Mean Supplemental Security Income (dollars)	6,151	+/-2,510	(X)	(X)
With cash public assistance income	35	+/-24	4.5%	+/-3.0
Mean cash public assistance income (dollars)	6,926	+/-6,883	(X)	(X)
With Food Stamp/SNAP benefits in the past 12 months	104	+/-58	13.4%	+/-7.5
Families	**416**	**+/-72**	**416**	**(X)**
Less than $10,000	24	+/-23	5.8%	+/-5.5
$10,000 to $14,999	41	+/-33	9.9%	+/-7.7
$15,000 to $24,999	54	+/-33	13.0%	+/-7.9
$25,000 to $34,999	43	+/-28	10.3%	+/-6.4
$35,000 to $49,999	90	+/-47	21.6%	+/-10.2
$50,000 to $74,999	93	+/-47	22.4%	+/-10.8
$75,000 to $99,999	50	+/-36	12.0%	+/-8.2
$100,000 to $149,999	15	+/-16	3.6%	+/-3.8
$150,000 to $199,999	0	+/-119	0.0%	+/-7.5
$200,000 or more	6	+/-9	1.4%	+/-2.3
Median family income (dollars)	43,963	+/-3,396	(X)	(X)
Mean family income (dollars)	50,798	+/-11,466	(X)	(X)

Selected Economic Characteristics	Estimate	Margin of Error	Percent	Margin of Error
Per capita income (dollars)	16,306	+/-2,274	(X)	(X)
Nonfamily households	**358**	**+/-80**	**358**	**(X)**
Median nonfamily income (dollars)	21,774	+/-4,781	(X)	(X)
Mean nonfamily income (dollars)	26,951	+/-4,102	(X)	(X)
Median earnings for workers (dollars)	23,693	+/-4,505	(X)	(X)
Median earnings for male full-time, year-round workers (dollars)	29,293	+/-2,699	(X)	(X)
Median earnings for female full-time, year-round workers (dollars)	26,512	+/-2,453	(X)	(X)
HEALTH INSURANCE COVERAGE				
Civilian Noninstitutionalized Population	**(X)**	**(X)**	**(X)**	**(X)**
With health insurance coverage	(X)	(X)	(X)	(X)
With private health insurance coverage	(X)	(X)	(X)	(X)
With public health coverage	(X)	(X)	(X)	(X)
No health insurance coverage	(X)	(X)	(X)	(X)
Civilian Noninstitutionalized Population Under 18 years	**(X)**	**(X)**	**(X)**	**(X)**
No health insurance coverage	(X)	(X)	(X)	(X)
PERCENTAGE OF FAMILIES AND PEOPLE WHOSE INCOME IN THE PAST 12 MONTHS IS BELOW THE POVERTY LEVEL				
All families	19.7%	+/-10.0	(X)	(X)
With related children under 18 years	28.1%	+/-17.3	(X)	(X)
With related children under 5 years only	28.4%	+/-30.9	(X)	(X)
Married couple families	8.8%	+/-8.0	(X)	(X)
With related children under 18 years	0.0%	+/-39.3	(X)	(X)
With related children under 5 years only	-	**	(X)	(X)
Families with female householder, no husband present	41.4%	+/-22.4	(X)	(X)
With related children under 18 years	43.8%	+/-23.4	(X)	(X)
With related children under 5 years only	39.7%	+/-41.4	(X)	(X)
All people	23.1%	+/-7.9	(X)	(X)
Under 18 years	30.6%	+/-21.0	(X)	(X)
Related children under 18 years	29.8%	+/-21.4	(X)	(X)
Related children under 5 years	25.5%	+/-23.3	(X)	(X)
Related children 5 to 17 years	31.7%	+/-25.5	(X)	(X)
18 years and over	21.2%	+/-6.8	(X)	(X)
18 to 64 years	23.6%	+/-7.5	(X)	(X)
65 years and over	3.1%	+/-4.7	(X)	(X)
People in families	17.3%	+/-10.2	(X)	(X)
Unrelated individuals 15 years and over	38.0%	+/-10.0	(X)	(X)

Source: U.S. Census Bureau, 2005-2009 American Community Survey

Data are based on a sample and are subject to sampling variability. The degree of uncertainty for an estimate arising from sampling variability is represented through the use of a margin of error. The value shown here is the 90 percent margin of error. The margin of error can be interpreted roughly as providing a 90 percent probability that the interval defined by the estimate minus the margin of error and the estimate plus the margin of error (the lower and upper confidence bounds) contains the true value. In addition to sampling variability, the ACS estimates are subject to nonsampling error (for a discussion of nonsampling variability, see Accuracy of the Data). The effect of nonsampling error is not represented in these tables.

Notes:
·Employment and unemployment estimates may vary from the official labor force data released by the Bureau of Labor Statistics because of differences in survey design and data collection. For guidance on differences in employment and unemployment estimates from different sources go to Labor Force Guidance.
·Workers include members of the Armed Forces and civilians who were at work last week.
·Occupation codes are 4-digit codes and are based on Standard Occupational Classification 2000.
·Industry codes are 4-digit codes and are based on the North American Industry Classification System 2002 and 2007. The 2005, 2006 and 2007 ACS data are coded using NAICS 2002 while the 2008 and 2009 ACS data use NAICS 2007 codes. Categories that differ between 2002 and 2007 NAICS are aggregated so that the 5 years of data are consistent in display and reflect the NAICS 2007 codes. The Industry categories adhere to the guidelines issued in Clarification Memorandum No. 2, "NAICS Alternate Aggregation Structure for Use By U.S. Statistical Agencies," issued by the Office of Management and Budget.
·Selected earnings and income data are not available for certain geographic areas due to problems with group quarters data collection and imputation. See the ACS User Notes for details.
·Logical coverage edits applying a rules-based assignment of Medicaid, Medicare and military health coverage were added in 2009 -- please see http://www.census.gov/hhes/www/hlthins/publications/coverage_edits_final.pdf for more details.
·While the 2005-2009 American Community Survey (ACS) data generally reflect the November 2008 Office of Management and Budget (OMB) definitions of metropolitan and micropolitan statistical areas; in certain instances the names, codes, and boundaries of the principal cities shown in ACS tables may differ from the OMB definitions due to differences in the effective dates of the geographic entities.
·Estimates of urban and rural population, housing units, and characteristics reflect boundaries of urban areas defined based on Census 2000 data. Boundaries for urban areas have not been updated since Census 2000. As a result, data for urban and rural areas from the ACS do not necessarily reflect the results of ongoing urbanization.

Explanation of Symbols:
1. An '**' entry in the margin of error column indicates that either no sample observations or too few sample observations were available to compute a standard error and thus the margin of error. A statistical test is not appropriate.
2. An '-' entry in the estimate column indicates that either no sample observations or too few sample observations were available to compute an estimate, or a ratio of medians cannot be calculated because one or both of the median estimates falls in the lowest interval or upper interval of an open-ended distribution.
3. An '-' following a median estimate means the median falls in the lowest interval of an open-ended distribution.
4. An '+' following a median estimate means the median falls in the upper interval of an open-ended distribution.
5. An '***' entry in the margin of error column indicates that the median falls in the lowest interval or upper interval of an open-ended distribution. A statistical test is not appropriate.
6. An '*****' entry in the margin of error column indicates that the estimate is controlled. A statistical test for sampling variability is not appropriate.
7. An 'N' entry in the estimate and margin of error columns indicates that data for this geographic area cannot be displayed because the number of sample cases is too small.
8. An '(X)' means that the estimate is not applicable or not available.

The letters PDF or symbol indicate a document is in the Portable Document Format (PDF). To view the file you will need the Adobe® Acrobat® Reader, which is available for **free** from the Adobe web site.

U.S. Census Bureau
American FactFinder

Elmwood Place village, Hamilton County, Ohio

Selected Housing Characteristics: 2005-2009

Data Set: **2005-2009 American Community Survey 5-Year Estimates**
Survey: **American Community Survey**

NOTE. Although the American Community Survey (ACS) produces population, demographic and housing unit estimates, it is the Census Bureau's Population Estimates Program that produces and disseminates the official estimates of the population for the nation, states, counties, cities and towns and estimates of housing units for states and counties.

For more information on confidentiality protection, sampling error, nonsampling error, and definitions, see Survey Methodology.

Selected Housing Characteristics	Estimate	Margin of Error	Percent	Margin of Error
HOUSING OCCUPANCY				
Total housing units	**1,061**	**+/-61**	**1,061**	**(X)**
Occupied housing units	774	+/-73	73.0%	+/-7.9
Vacant housing units	287	+/-93	27.0%	+/-7.9
Homeowner vacancy rate	10.4	+/-10.3	(X)	(X)
Rental vacancy rate	26.0	+/-11.7	(X)	(X)
UNITS IN STRUCTURE				
Total housing units	**1,061**	**+/-61**	**1,061**	**(X)**
1-unit, detached	473	+/-63	44.6%	+/-6.2
1-unit, attached	31	+/-33	2.9%	+/-3.2
2 units	208	+/-74	19.6%	+/-6.9
3 or 4 units	122	+/-62	11.5%	+/-5.7
5 to 9 units	127	+/-62	12.0%	+/-5.7
10 to 19 units	83	+/-51	7.8%	+/-4.7
20 or more units	17	+/-26	1.6%	+/-2.5
Mobile home	0	+/-119	0.0%	+/-3.0
Boat, RV, van, etc.	0	+/-119	0.0%	+/-3.0
YEAR STRUCTURE BUILT				
Total housing units	**1,061**	**+/-61**	**1,061**	**(X)**
Built 2005 or later	0	+/-119	0.0%	+/-3.0
Built 2000 to 2004	0	+/-119	0.0%	+/-3.0
Built 1990 to 1999	17	+/-26	1.6%	+/-2.4
Built 1980 to 1989	3	+/-5	0.3%	+/-0.5
Built 1970 to 1979	0	+/-119	0.0%	+/-3.0
Built 1960 to 1969	17	+/-15	1.6%	+/-1.4
Built 1950 to 1959	26	+/-21	2.5%	+/-2.0
Built 1940 to 1949	145	+/-57	13.7%	+/-5.4
Built 1939 or earlier	853	+/-90	80.4%	+/-6.5
ROOMS				
Total housing units	**1,061**	**+/-61**	**1,061**	**(X)**
1 room	131	+/-65	12.3%	+/-6.0
2 rooms	121	+/-64	11.4%	+/-6.0
3 rooms	111	+/-58	10.5%	+/-5.4
4 rooms	94	+/-50	8.9%	+/-4.7
5 rooms	220	+/-72	20.7%	+/-6.7
6 rooms	263	+/-70	24.8%	+/-6.5
7 rooms	62	+/-36	5.8%	+/-3.3
8 rooms	42	+/-34	4.0%	+/-3.2
9 rooms or more	17	+/-15	1.6%	+/-1.4

Selected Housing Characteristics	Estimate	Margin of Error	Percent	Margin of Error
Median rooms	4.8	+/-0.4	(X)	(X)
BEDROOMS				
Total housing units	**1,061**	**+/-61**	**1,061**	**(X)**
No bedroom	137	+/-65	12.9%	+/-6.0
1 bedroom	213	+/-72	20.1%	+/-6.8
2 bedrooms	338	+/-96	31.9%	+/-8.6
3 bedrooms	297	+/-78	28.0%	+/-7.6
4 bedrooms	64	+/-41	6.0%	+/-3.9
5 or more bedrooms	12	+/-12	1.1%	+/-1.2
HOUSING TENURE				
Occupied housing units	**774**	**+/-73**	**774**	**(X)**
Owner-occupied	320	+/-50	41.3%	+/-6.4
Renter-occupied	454	+/-74	58.7%	+/-6.4
Average household size of owner-occupied unit	2.94	+/-0.59	(X)	(X)
Average household size of renter-occupied unit	2.63	+/-0.40	(X)	(X)
YEAR HOUSEHOLDER MOVED INTO UNIT				
Occupied housing units	**774**	**+/-73**	**774**	**(X)**
Moved in 2005 or later	309	+/-80	39.9%	+/-9.0
Moved in 2000 to 2004	179	+/-56	23.1%	+/-6.7
Moved in 1990 to 1999	111	+/-38	14.3%	+/-5.1
Moved in 1980 to 1989	57	+/-39	7.4%	+/-5.0
Moved in 1970 to 1979	99	+/-41	12.8%	+/-5.5
Moved in 1969 or earlier	19	+/-16	2.5%	+/-2.1
VEHICLES AVAILABLE				
Occupied housing units	**774**	**+/-73**	**774**	**(X)**
No vehicles available	184	+/-71	23.8%	+/-8.3
1 vehicle available	296	+/-71	38.2%	+/-8.4
2 vehicles available	176	+/-51	22.7%	+/-6.5
3 or more vehicles available	118	+/-48	15.2%	+/-6.5
HOUSE HEATING FUEL				
Occupied housing units	**774**	**+/-73**	**774**	**(X)**
Utility gas	673	+/-80	87.0%	+/-6.2
Bottled, tank, or LP gas	6	+/-10	0.8%	+/-1.3
Electricity	76	+/-45	9.8%	+/-5.7
Fuel oil, kerosene, etc.	0	+/-119	0.0%	+/-4.1
Coal or coke	0	+/-119	0.0%	+/-4.1
Wood	0	+/-119	0.0%	+/-4.1
Solar energy	0	+/-119	0.0%	+/-4.1
Other fuel	14	+/-23	1.8%	+/-2.9
No fuel used	5	+/-8	0.6%	+/-1.1
SELECTED CHARACTERISTICS				
Occupied housing units	**774**	**+/-73**	**774**	**(X)**
Lacking complete plumbing facilities	48	+/-37	6.2%	+/-4.6
Lacking complete kitchen facilities	59	+/-39	7.6%	+/-5.0
No telephone service available	93	+/-55	12.0%	+/-6.8
OCCUPANTS PER ROOM				
Occupied housing units	**774**	**+/-73**	**774**	**(X)**
1.00 or less	762	+/-74	98.4%	+/-1.7
1.01 to 1.50	12	+/-13	1.6%	+/-1.7
1.51 or more	0	+/-119	0.0%	+/-4.1
VALUE				
Owner-occupied units	**320**	**+/-50**	**320**	**(X)**
Less than $50,000	24	+/-19	7.5%	+/-6.1
$50,000 to $99,999	261	+/-53	81.6%	+/-8.5
$100,000 to $149,999	22	+/-19	6.9%	+/-5.9
$150,000 to $199,999	0	+/-119	0.0%	+/-9.6
$200,000 to $299,999	13	+/-13	4.1%	+/-4.1

Selected Housing Characteristics	Estimate	Margin of Error	Percent	Margin of Error
$300,000 to $499,999	0	+/-119	0.0%	+/-9.6
$500,000 to $999,999	0	+/-119	0.0%	+/-9.6
$1,000,000 or more	0	+/-119	0.0%	+/-9.6
Median (dollars)	72,300	+/-6,004	(X)	(X)
MORTGAGE STATUS				
Owner-occupied units	**320**	**+/-50**	**320**	**(X)**
Housing units with a mortgage	216	+/-43	67.5%	+/-11.3
Housing units without a mortgage	104	+/-43	32.5%	+/-11.3
SELECTED MONTHLY OWNER COSTS (SMOC)				
Housing units with a mortgage	**216**	**+/-43**	**216**	**(X)**
Less than $300	0	+/-119	0.0%	+/-13.9
$300 to $499	9	+/-11	4.2%	+/-5.1
$500 to $699	7	+/-13	3.2%	+/-6.0
$700 to $999	41	+/-26	19.0%	+/-12.0
$1,000 to $1,499	142	+/-45	65.7%	+/-13.8
$1,500 to $1,999	17	+/-15	7.9%	+/-6.7
$2,000 or more	0	+/-119	0.0%	+/-13.9
Median (dollars)	1,102	+/-40	(X)	(X)
Housing units without a mortgage	**104**	**+/-43**	**104**	**(X)**
Less than $100	0	+/-119	0.0%	+/-26.3
$100 to $199	0	+/-119	0.0%	+/-26.3
$200 to $299	20	+/-16	19.2%	+/-15.3
$300 to $399	17	+/-16	16.3%	+/-14.2
$400 or more	67	+/-38	64.4%	+/-19.7
Median (dollars)	443	+/-52	(X)	(X)
SELECTED MONTHLY OWNER COSTS AS A PERCENTAGE OF HOUSEHOLD INCOME (SMOCAPI)				
Housing units with a mortgage (excluding units where SMOCAPI cannot be computed)	**216**	**+/-43**	**216**	**(X)**
Less than 20.0 percent	65	+/-31	30.1%	+/-14.3
20.0 to 24.9 percent	65	+/-34	30.1%	+/-14.0
25.0 to 29.9 percent	19	+/-17	8.8%	+/-7.5
30.0 to 34.9 percent	31	+/-32	14.4%	+/-14.6
35.0 percent or more	36	+/-23	16.7%	+/-10.3
Not computed	0	+/-119	(X)	(X)
Housing unit without a mortgage (excluding units where SMOCAPI cannot be computed)	**104**	**+/-43**	**104**	**(X)**
Less than 10.0 percent	25	+/-18	24.0%	+/-17.1
10.0 to 14.9 percent	10	+/-11	9.6%	+/-9.1
15.0 to 19.9 percent	18	+/-17	17.3%	+/-16.0
20.0 to 24.9 percent	23	+/-26	22.1%	+/-20.7
25.0 to 29.9 percent	0	+/-119	0.0%	+/-26.3
30.0 to 34.9 percent	0	+/-119	0.0%	+/-26.3
35.0 percent or more	28	+/-20	26.9%	+/-19.1
Not computed	0	+/-119	(X)	(X)
GROSS RENT				
Occupied units paying rent	**442**	**+/-75**	**442**	**(X)**
Less than $200	0	+/-119	0.0%	+/-7.1
$200 to $299	31	+/-29	7.0%	+/-6.3
$300 to $499	126	+/-46	28.5%	+/-10.3
$500 to $749	152	+/-63	34.4%	+/-12.0
$750 to $999	103	+/-50	23.3%	+/-11.2
$1,000 to $1,499	23	+/-21	5.2%	+/-4.8
$1,500 or more	7	+/-12	1.6%	+/-2.7
Median (dollars)	593	+/-95	(X)	(X)
No rent paid	12	+/-14	(X)	(X)
GROSS RENT AS A PERCENTAGE OF HOUSEHOLD INCOME (GRAPI)				
Occupied units paying rent (excluding units where GRAPI cannot be computed)	**436**	**+/-75**	**436**	**(X)**
Less than 15.0 percent	54	+/-44	12.4%	+/-9.8

Selected Housing Characteristics	Estimate	Margin of Error	Percent	Margin of Error
15.0 to 19.9 percent	67	+/-45	15.4%	+/-10.0
20.0 to 24.9 percent	28	+/-19	6.4%	+/-4.3
25.0 to 29.9 percent	49	+/-34	11.2%	+/-7.8
30.0 to 34.9 percent	67	+/-37	15.4%	+/-8.2
35.0 percent or more	171	+/-67	39.2%	+/-13.9
Not computed	18	+/-17	(X)	(X)

Source: U.S. Census Bureau, 2005-2009 American Community Survey

Data are based on a sample and are subject to sampling variability. The degree of uncertainty for an estimate arising from sampling variability is represented through the use of a margin of error. The value shown here is the 90 percent margin of error. The margin of error can be interpreted roughly as providing a 90 percent probability that the interval defined by the estimate minus the margin of error and the estimate plus the margin of error (the lower and upper confidence bounds) contains the true value. In addition to sampling variability, the ACS estimates are subject to nonsampling error (for a discussion of nonsampling variability, see Accuracy of the Data). The effect of nonsampling error is not represented in these tables.

Notes:
·Caution should be used when comparing data for Number of Rooms between 2008 and 2009. A data collection error was identified for 2008 impacting the "1 room" category. For more information please see Errata Note #54.
·Caution should be used when comparing data for Number of Bedrooms between 2008 and 2009. A data collection error was identified for 2008 impacting the "0 bedrooms" category. For more information please see Errata Note #54.
·The 2005-2009 plumbing data for Puerto Rico will not be shown. Research indicates that the questions on plumbing facilities that were introduced in 2008 in the stateside American Community Survey and the 2008 Puerto Rico Community Survey may not have been appropriate for Puerto Rico.
·Caution should be used when comparing data for Telephone Service Availability between 2008 and 2009. A data collection error was identified for 2008 impacting the "no" category and underreporting those who did not have telephone service available. For more information please see Errata Note #53.
·Caution should be used when comparing data for Occupants per Room between 2008 and 2009. A data collection error was identified for 2008 impacting the "1 room" category. For more information please see Errata Note #54.
·In prior years, the universe included all owner-occupied units with a mortgage. It is now restricted to include only those units where SMOCAPI is computed, that is, SMOC and household income are valid values.
·In prior years, the universe included all owner-occupied units without a mortgage. It is now restricted to include only those units where SMOCAPI is computed, that is, SMOC and household income are valid values.
·In prior years, the universe included all renter-occupied units. It is now restricted to include only those units where GRAPI is computed, that is, gross rent and household Income are valid values.
·The median gross rent excludes no cash renters.
·While the 2005-2009 American Community Survey (ACS) data generally reflect the November 2008 Office of Management and Budget (OMB) definitions of metropolitan and micropolitan statistical areas; in certain instances the names, codes, and boundaries of the principal cities shown in ACS tables may differ from the OMB definitions due to differences in the effective dates of the geographic entities.
·Estimates of urban and rural population, housing units, and characteristics reflect boundaries of urban areas defined based on Census 2000 data. Boundaries for urban areas have not been updated since Census 2000. As a result, data for urban and rural areas from the ACS do not necessarily reflect the results of ongoing urbanization.

Explanation of Symbols:
1. An '**' entry in the margin of error column indicates that either no sample observations or too few sample observations were available to compute a standard error and thus the margin of error. A statistical test is not appropriate.
2. An '-' entry in the estimate column indicates that either no sample observations or too few sample observations were available to compute an estimate, or a ratio of medians cannot be calculated because one or both of the median estimates falls in the lowest interval or upper interval of an open-ended distribution.
3. An '-' following a median estimate means the median falls in the lowest interval of an open-ended distribution.
4. An '+' following a median estimate means the median falls in the upper interval of an open-ended distribution.
5. An '***' entry in the margin of error column indicates that the median falls in the lowest interval or upper interval of an open-ended distribution. A statistical test is not appropriate.
6. An '*****' entry in the margin of error column indicates that the estimate is controlled. A statistical test for sampling variability is not appropriate.
7. An 'N' entry in the estimate and margin of error columns indicates that data for this geographic area cannot be displayed because the number of sample cases is too small.
8. An '(X)' means that the estimate is not applicable or not available.

U.S. Census Bureau
American FactFinder

Elmwood Place village, Hamilton County, Ohio

Selected Social Characteristics in the United States: 2005-2009

Data Set: **2005-2009 American Community Survey 5-Year Estimates**
Survey: **American Community Survey**

NOTE. Although the American Community Survey (ACS) produces population, demographic and housing unit estimates, it is the Census Bureau's Population Estimates Program that produces and disseminates the official estimates of the population for the nation, states, counties, cities and towns and estimates of housing units for states and counties.

For more information on confidentiality protection, sampling error, nonsampling error, and definitions, see Survey Methodology.

Selected Social Characteristics in the United States	Estimate	Margin of Error	Percent	Margin of Error
HOUSEHOLDS BY TYPE				
Total households	**774**	**+/-73**	**774**	**(X)**
Family households (families)	416	+/-72	53.7%	+/-8.7
With own children under 18 years	151	+/-49	19.5%	+/-5.9
Married-couple family	215	+/-58	27.8%	+/-7.8
With own children under 18 years	35	+/-23	4.5%	+/-3.0
Male householder, no wife present, family	49	+/-44	6.3%	+/-5.6
With own children under 18 years	23	+/-28	3.0%	+/-3.5
Female householder, no husband present, family	152	+/-57	19.6%	+/-7.3
With own children under 18 years	93	+/-46	12.0%	+/-5.6
Nonfamily households	358	+/-80	46.3%	+/-8.7
Householder living alone	288	+/-76	37.2%	+/-8.6
65 years and over	82	+/-38	10.6%	+/-5.0
Households with one or more people under 18 years	230	+/-64	29.7%	+/-8.0
Households with one or more people 65 years and over	142	+/-49	18.3%	+/-6.3
Average household size	2.76	+/-0.34	(X)	(X)
Average family size	3.67	+/-0.42	(X)	(X)
RELATIONSHIP				
Population in households	**2,136**	**+/-269**	**2,136**	**(X)**
Householder	774	+/-73	36.2%	+/-4.4
Spouse	211	+/-58	9.9%	+/-2.8
Child	649	+/-174	30.4%	+/-5.9
Other relatives	249	+/-102	11.7%	+/-4.3
Nonrelatives	253	+/-123	11.8%	+/-5.4
Unmarried partner	72	+/-36	3.4%	+/-1.7
MARITAL STATUS				
Males 15 years and over	**868**	**+/-166**	**868**	**(X)**
Never married	380	+/-136	43.8%	+/-9.9
Now married, except separated	242	+/-63	27.9%	+/-8.4
Separated	57	+/-46	6.6%	+/-5.3
Widowed	6	+/-9	0.7%	+/-1.0
Divorced	183	+/-70	21.1%	+/-6.7
Females 15 years and over	**891**	**+/-146**	**891**	**(X)**
Never married	196	+/-90	22.0%	+/-8.7
Now married, except separated	247	+/-64	27.7%	+/-6.5
Separated	151	+/-101	16.9%	+/-10.4
Widowed	107	+/-48	12.0%	+/-5.6
Divorced	190	+/-66	21.3%	+/-7.6

Selected Social Characteristics in the United States	Estimate	Margin of Error	Percent	Margin of Error
FERTILITY				
Number of women 15 to 50 years old who had a birth in the past 12 months	**30**	**+/-31**	**30**	**(X)**
Unmarried women (widowed, divorced, and never married)	13	+/-14	43.3%	+/-52.1
Per 1,000 unmarried women	42	+/-50	(X)	(X)
Per 1,000 women 15 to 50 years old	57	+/-58	(X)	(X)
Per 1,000 women 15 to 19 years old	122	+/-200	(X)	(X)
Per 1,000 women 20 to 34 years old	100	+/-124	(X)	(X)
Per 1,000 women 35 to 50 years old	0	+/-125	(X)	(X)
GRANDPARENTS				
Number of grandparents living with own grandchildren under 18 years	**135**	**+/-80**	**135**	**(X)**
Responsible for grandchildren	85	+/-66	63.0%	+/-29.2
Years responsible for grandchildren				
Less than 1 year	0	+/-119	0.0%	+/-21.2
1 or 2 years	35	+/-35	25.9%	+/-25.3
3 or 4 years	0	+/-119	0.0%	+/-21.2
5 or more years	50	+/-57	37.0%	+/-33.3
Number of grandparents responsible for own grandchildren under 18 years	**85**	**+/-66**	**85**	**(X)**
Who are female	69	+/-47	81.2%	+/-21.6
Who are married	37	+/-52	43.5%	+/-41.7
SCHOOL ENROLLMENT				
Population 3 years and over enrolled in school	**465**	**+/-117**	**465**	**(X)**
Nursery school, preschool	11	+/-16	2.4%	+/-3.2
Kindergarten	10	+/-16	2.2%	+/-3.2
Elementary school (grades 1-8)	205	+/-59	44.1%	+/-10.5
High school (grades 9-12)	121	+/-60	26.0%	+/-12.0
College or graduate school	118	+/-79	25.4%	+/-14.4
EDUCATIONAL ATTAINMENT				
Population 25 years and over	**1,508**	**+/-210**	**1,508**	**(X)**
Less than 9th grade	205	+/-86	13.6%	+/-5.6
9th to 12th grade, no diploma	358	+/-147	23.7%	+/-8.5
High school graduate (includes equivalency)	598	+/-111	39.7%	+/-6.8
Some college, no degree	251	+/-104	16.6%	+/-5.9
Associate's degree	65	+/-32	4.3%	+/-2.4
Bachelor's degree	13	+/-14	0.9%	+/-0.9
Graduate or professional degree	18	+/-19	1.2%	+/-1.2
Percent high school graduate or higher	62.7%	+/-8.8	(X)	(X)
Percent bachelor's degree or higher	2.1%	+/-1.5	(X)	(X)
VETERAN STATUS				
Civilian population 18 years and over	**1,687**	**+/-223**	**1,687**	**(X)**
Civilian veterans	172	+/-59	10.2%	+/-3.6
DISABILITY STATUS OF THE CIVILIAN NONINSTITUTIONALIZED POPULATION				
Total Civilian Noninstitutionalized Population	**(X)**	**(X)**	**(X)**	**(X)**
With a disability	(X)	(X)	(X)	(X)
Under 18 years	**(X)**	**(X)**	**(X)**	**(X)**
With a disability	(X)	(X)	(X)	(X)
18 to 64 years	**(X)**	**(X)**	**(X)**	**(X)**
With a disability	(X)	(X)	(X)	(X)
65 years and over	**(X)**	**(X)**	**(X)**	**(X)**
With a disability	(X)	(X)	(X)	(X)
RESIDENCE 1 YEAR AGO				
Population 1 year and over	**2,111**	**+/-265**	**2,111**	**(X)**
Same house	1,729	+/-278	81.9%	+/-7.4
Different house in the U.S.	382	+/-158	18.1%	+/-7.4
Same county	252	+/-107	11.9%	+/-5.2

Selected Social Characteristics in the United States	Estimate	Margin of Error	Percent	Margin of Error
Different county	130	+/-136	6.2%	+/-6.4
Same state	0	+/-119	0.0%	+/-1.5
Different state	130	+/-136	6.2%	+/-6.4
Abroad	0	+/-119	0.0%	+/-1.5
PLACE OF BIRTH				
Total population	**2,136**	**+/-269**	**2,136**	**(X)**
Native	2,100	+/-262	98.3%	+/-1.8
Born in United States	2,100	+/-262	98.3%	+/-1.8
State of residence	1,458	+/-286	68.3%	+/-7.3
Different state	642	+/-133	30.1%	+/-7.0
Born in Puerto Rico, U.S. Island areas, or born abroad to American parent(s)	0	+/-119	0.0%	+/-1.5
Foreign born	36	+/-39	1.7%	+/-1.8
U.S. CITIZENSHIP STATUS				
Foreign-born population	**36**	**+/-39**	**36**	**(X)**
Naturalized U.S. citizen	14	+/-21	38.9%	+/-40.4
Not a U.S. citizen	22	+/-27	61.1%	+/-40.4
YEAR OF ENTRY				
Population born outside the United States	**36**	**+/-39**	**36**	**(X)**
Native	**0**	**+/-119**	**0**	**(X)**
Entered 2000 or later	0	+/-119	-	**
Entered before 2000	0	+/-119	-	**
Foreign born	**36**	**+/-39**	**36**	**(X)**
Entered 2000 or later	20	+/-29	55.6%	+/-55.6
Entered before 2000	16	+/-26	44.4%	+/-55.6
WORLD REGION OF BIRTH OF FOREIGN BORN				
Foreign-born population, excluding population born at sea	**36**	**+/-39**	**36**	**(X)**
Europe	16	+/-26	44.4%	+/-55.6
Asia	0	+/-119	0.0%	+/-49.4
Africa	0	+/-119	0.0%	+/-49.4
Oceania	0	+/-119	0.0%	+/-49.4
Latin America	20	+/-29	55.6%	+/-55.6
Northern America	0	+/-119	0.0%	+/-49.4
LANGUAGE SPOKEN AT HOME				
Population 5 years and over	**1,999**	**+/-245**	**1,999**	**(X)**
English only	1,959	+/-243	98.0%	+/-1.8
Language other than English	40	+/-37	2.0%	+/-1.8
Speak English less than "very well"	20	+/-29	1.0%	+/-1.5
Spanish	20	+/-29	1.0%	+/-1.5
Speak English less than "very well"	20	+/-29	1.0%	+/-1.5
Other Indo-European languages	20	+/-23	1.0%	+/-1.2
Speak English less than "very well"	0	+/-119	0.0%	+/-1.6
Asian and Pacific Islander languages	0	+/-119	0.0%	+/-1.6
Speak English less than "very well"	0	+/-119	0.0%	+/-1.6
Other languages	0	+/-119	0.0%	+/-1.6
Speak English less than "very well"	0	+/-119	0.0%	+/-1.6
ANCESTRY				
Total population	**2,136**	**+/-269**	**2,136**	**(X)**
American	325	+/-186	15.2%	+/-7.9
Arab	0	+/-119	0.0%	+/-1.5
Czech	0	+/-119	0.0%	+/-1.5
Danish	8	+/-12	0.4%	+/-0.5
Dutch	60	+/-56	2.8%	+/-2.6
English	283	+/-152	13.2%	+/-7.0
French (except Basque)	68	+/-96	3.2%	+/-4.4
French Canadian	0	+/-119	0.0%	+/-1.5
German	512	+/-220	24.0%	+/-10.0
Greek	0	+/-119	0.0%	+/-1.5
Hungarian	0	+/-119	0.0%	+/-1.5

Selected Social Characteristics in the United States	Estimate	Margin of Error	Percent	Margin of Error
Irish	394	+/-182	18.4%	+/-7.9
Italian	51	+/-43	2.4%	+/-2.0
Lithuanian	0	+/-119	0.0%	+/-1.5
Norwegian	0	+/-119	0.0%	+/-1.5
Polish	74	+/-102	3.5%	+/-4.7
Portuguese	0	+/-119	0.0%	+/-1.5
Russian	0	+/-119	0.0%	+/-1.5
Scotch-Irish	42	+/-45	2.0%	+/-2.1
Scottish	7	+/-11	0.3%	+/-0.5
Slovak	0	+/-119	0.0%	+/-1.5
Subsaharan African	11	+/-16	0.5%	+/-0.7
Swedish	0	+/-119	0.0%	+/-1.5
Swiss	0	+/-119	0.0%	+/-1.5
Ukrainian	0	+/-119	0.0%	+/-1.5
Welsh	19	+/-25	0.9%	+/-1.2
West Indian (excluding Hispanic origin groups)	0	+/-119	0.0%	+/-1.5

Source: U.S. Census Bureau, 2005-2009 American Community Survey

Data are based on a sample and are subject to sampling variability. The degree of uncertainty for an estimate arising from sampling variability is represented through the use of a margin of error. The value shown here is the 90 percent margin of error. The margin of error can be interpreted roughly as providing a 90 percent probability that the interval defined by the estimate minus the margin of error and the estimate plus the margin of error (the lower and upper confidence bounds) contains the true value. In addition to sampling variability, the ACS estimates are subject to nonsampling error (for a discussion of nonsampling variability, see Accuracy of the Data). The effect of nonsampling error is not represented in these tables.

Notes:
·Ancestry listed in this table refers to the total number of people who responded with a particular ancestry; for example, the estimate given for Russian represents the number of people who listed Russian as either their first or second ancestry. This table lists only the largest ancestry groups; see the Detailed Tables for more categories. Race and Hispanic origin groups are not included in this table because official data for those groups come from the Race and Hispanic origin questions rather than the ancestry question (see Demographic Table).
·The Census Bureau introduced a new set of disability questions in the 2008 ACS questionnaire. Because of contextual differences between the 2008-2009 disability data and disability data collected in prior years, the Census Bureau is unable to combine the 5 years of disability data in order to produce the multi-year estimate that would appear in this table. Multi-year estimates of disability status will become available once five consecutive years of data are collected. For more information about the differences between the 2008 and prior years' disability questions, see Review of Changes to the Measurement of Disability in the 2008 ACS.
·Data for year of entry of the native population reflect the year of entry into the U.S. by people who were born in Puerto Rico, U.S. Island Areas or born outside the U.S. to a U.S. citizen parent and who subsequently moved to the U.S.
·While the 2005-2009 American Community Survey (ACS) data generally reflect the November 2008 Office of Management and Budget (OMB) definitions of metropolitan and micropolitan statistical areas; in certain instances the names, codes, and boundaries of the principal cities shown in ACS tables may differ from the OMB definitions due to differences in the effective dates of the geographic entities.
·Estimates of urban and rural population, housing units, and characteristics reflect boundaries of urban areas defined based on Census 2000 data. Boundaries for urban areas have not been updated since Census 2000. As a result, data for urban and rural areas from the ACS do not necessarily reflect the results of ongoing urbanization.

Explanation of Symbols:
1. An '**' entry in the margin of error column indicates that either no sample observations or too few sample observations were available to compute a standard error and thus the margin of error. A statistical test is not appropriate.
2. An '-' entry in the estimate column indicates that either no sample observations or too few sample observations were available to compute an estimate, or a ratio of medians cannot be calculated because one or both of the median estimates falls in the lowest interval or upper interval of an open-ended distribution.
3. An '-' following a median estimate means the median falls in the lowest interval of an open-ended distribution.
4. An '+' following a median estimate means the median falls in the upper interval of an open-ended distribution.
5. An '***' entry in the margin of error column indicates that the median falls in the lowest interval or upper interval of an open-ended distribution. A statistical test is not appropriate.
6. An '*****' entry in the margin of error column indicates that the estimate is controlled. A statistical test for sampling variability is not appropriate.
7. An 'N' entry in the estimate and margin of error columns indicates that data for this geographic area cannot be displayed because the number of sample cases is too small.
8. An '(X)' means that the estimate is not applicable or not available.

The letters PDF or symbol indicate a document is in the Portable Document Format (PDF). To view the file you will need the Adobe® Acrobat® Reader, which is available for **free** from the Adobe web site.

U.S. Census Bureau
American FactFinder

Elmwood Place village, Hamilton County, Ohio

Population and Housing Narrative Profile: 2005-2009
Data Set: **2005-2009 American Community Survey 5-Year Estimates**
Survey: **American Community Survey**

NOTE. Although the American Community Survey (ACS) produces population, demographic and housing unit estimates, it is the Census Bureau's Population Estimates Program that produces and disseminates the official estimates of the population for the nation, states, counties, cities and towns and estimates of housing units for states and counties.

For more information on confidentiality protection, sampling error, nonsampling error, and definitions, see Survey Methodology.

HOUSEHOLDS AND FAMILIES: In 2005-2009 there were 770 households in Elmwood Place village. The average household size was 2.8 people.

Families made up 54 percent of the households in Elmwood Place village. This figure includes both married-couple families (28 percent) and other families (26 percent). Nonfamily households made up 46 percent of all households in Elmwood Place village. Most of the nonfamily households were people living alone, but some were composed of people living in households in which no one was related to the householder.

The Types of Households in Elmwood Place village, Hamilton County, Ohio in 2005-2009

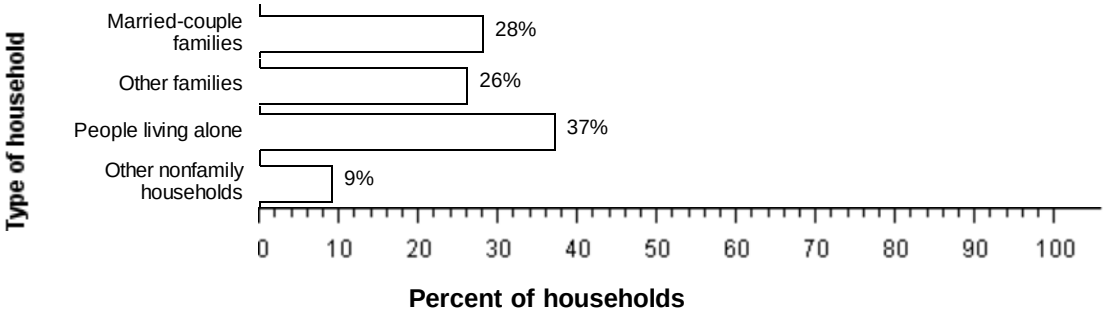

Source: American Community Survey, 2005-2009

NATIVITY AND LANGUAGE: Two percent of the people living in Elmwood Place village in 2005-2009 were foreign born. Ninety-eight percent was native, including 68 percent who were born in Ohio.

Among people at least five years old living in Elmwood Place village in 2005-2009, 2 percent spoke a language other than English at home. Of those speaking a language other than English at home, 50 percent spoke Spanish and 50 percent spoke some other language; 50 percent reported that they did not speak English "very well."

GEOGRAPHIC MOBILITY: In 2005-2009, 82 percent of the people at least one year old living in Elmwood Place village were living in the same residence one year earlier; 12 percent had moved during the past year from another residence in the same county, less than 0.5 percent from another county in the same state, 6 percent from another state, and less than 0.5 percent from abroad.

Geographic Mobility of Residents of Elmwood Place village, Hamilton County, Ohio in 2005-2009

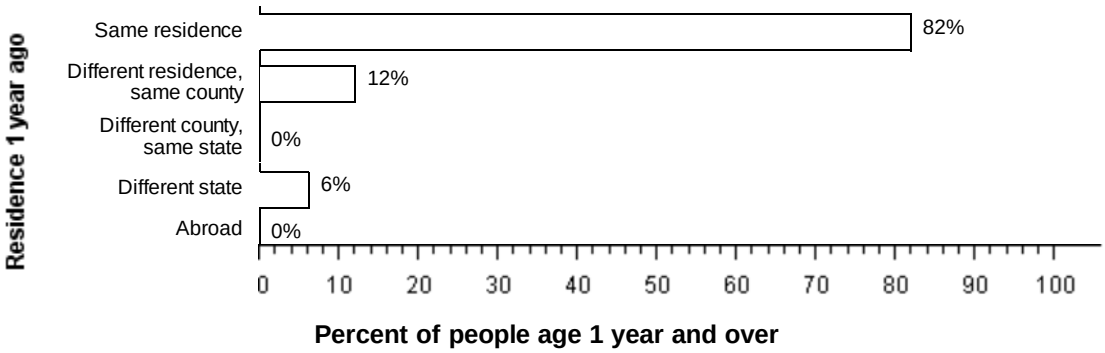

Source: American Community Survey, 2005-2009

EDUCATION: In 2005-2009, 63 percent of people 25 years and over had at least graduated from high school and 2 percent had a bachelor's degree or higher. Thirty-seven percent were dropouts; they were not enrolled in school and had not graduated from high school.

The total school enrollment in Elmwood Place village was 470 in 2005-2009. Nursery school and kindergarten enrollment was 21 and elementary or high school enrollment was 330 children. College or graduate school enrollment was 120.

The Educational Attainment of People in Elmwood Place village, Hamilton County, Ohio in 2005-2009

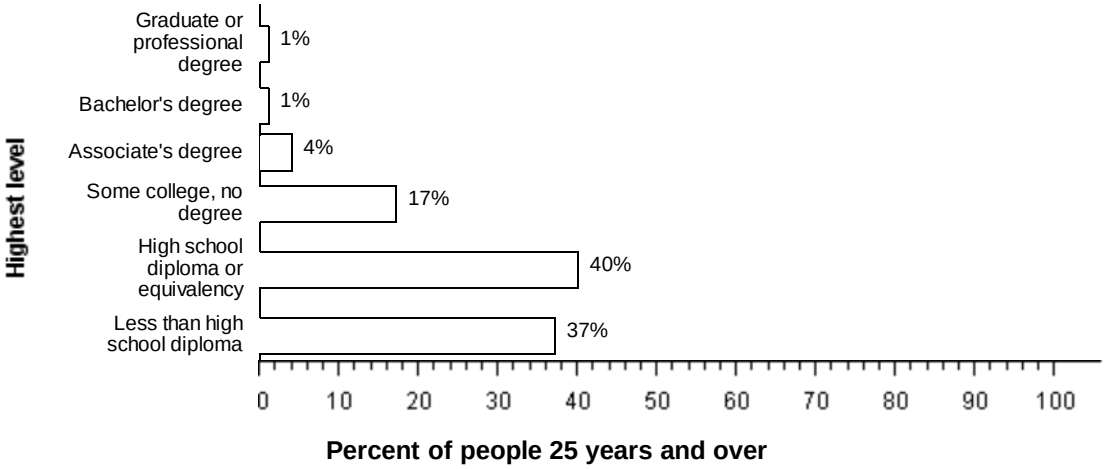

Source: American Community Survey, 2005-2009

DISABILITY: In Elmwood Place village, among people at least five years old in 2005-2009, percent reported a disability. The likelihood of having a disability varied by age - from percent of people 5 to 15 years old, to percent of people 16 to 64 years old, and to percent of those 65 and older.

INDUSTRIES: In 2005-2009, for the employed population 16 years and older, the leading industries in Elmwood Place village were Manufacturing, 27 percent, and Educational services, and health care, and social assistance, 18 percent.

Employment by Industry in Elmwood Place village, Hamilton County, Ohio in 2005-2009

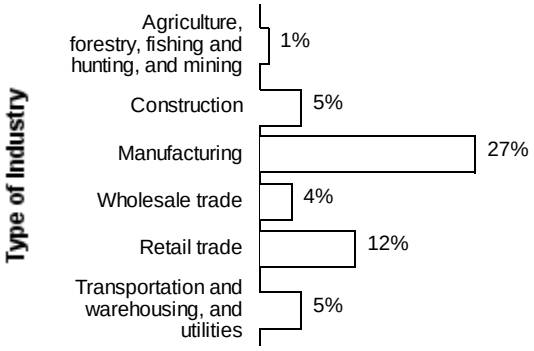

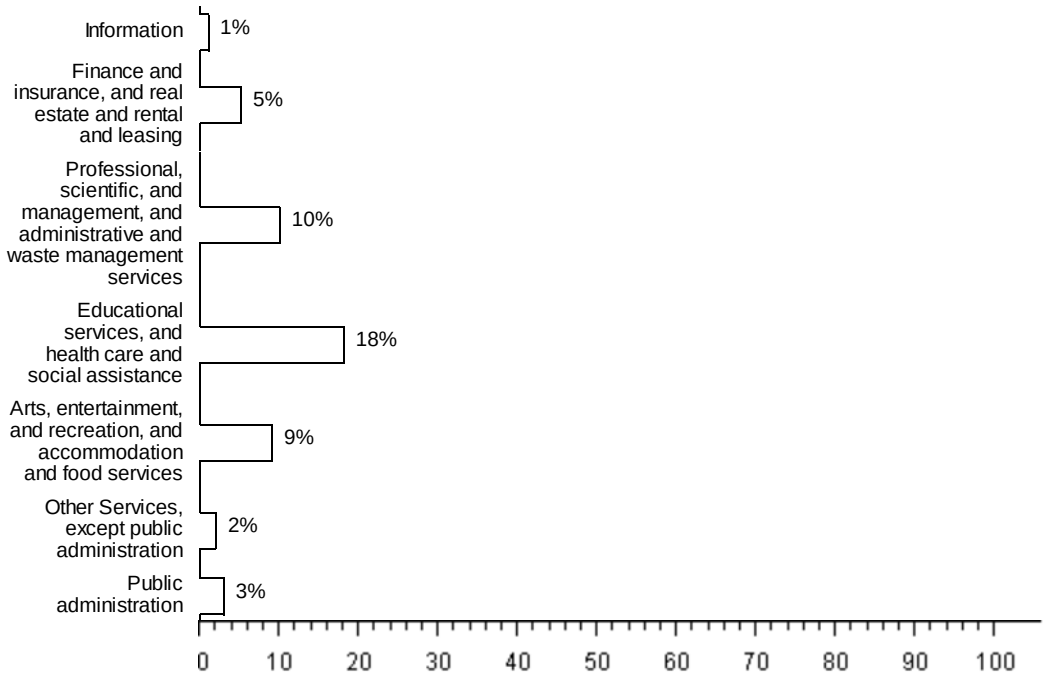

Source: American Community Survey, 2005-2009

OCCUPATIONS AND TYPE OF EMPLOYER: Among the most common occupations were: Production, transportation, and material moving occupations, 29 percent; Sales and office occupations, 23 percent; Service occupations, 21 percent; Management, professional, and related occupations, 17 percent; and Construction, extraction, maintenance, and repair occupations, 9 percent. Eighty-six percent of the people employed were Private wage and salary workers; 12 percent was Federal, state, or local government workers; and 2 percent was Self-employed in own not incorporated business workers.

TRAVEL TO WORK: Sixty-six percent of Elmwood Place village workers drove to work alone in 2005-2009, 14 percent carpooled, 9 percent took public transportation, and 9 percent used other means. The remaining 1 percent worked at home. Among those who commuted to work, it took them on average 19.2 minutes to get to work.

INCOME: The median income of households in Elmwood Place village was $31,806. Seventy-six percent of the households received earnings and 18 percent received retirement income other than Social Security. Twenty-nine percent of the households received Social Security. The average income from Social Security was $11,672. These income sources are not mutually exclusive; that is, some households received income from more than one source.

POVERTY AND PARTICIPATION IN GOVERNMENT PROGRAMS: In 2005-2009, 23 percent of people were in poverty. Thirty percent of related children under 18 were below the poverty level, compared with 3 percent of people 65 years old and over. Twenty percent of all families and 41 percent of families with a female householder and no husband present had incomes below the poverty level.

Poverty Rates in Elmwood Place village, Hamilton County, Ohio in 2005-2009

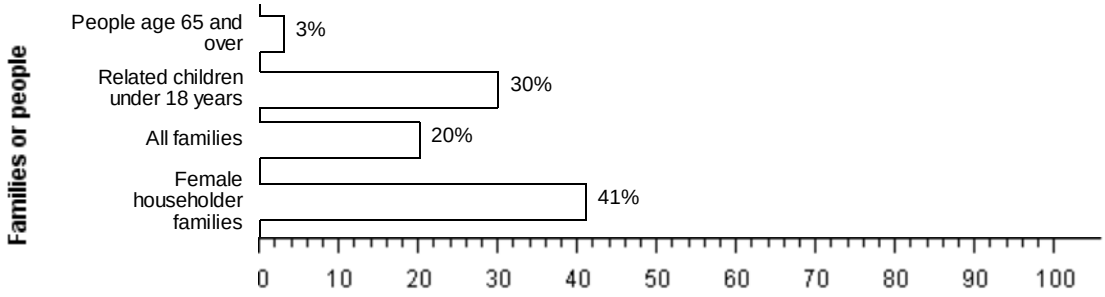

Percent below poverty level

Source: American Community Survey, 2005-2009

POPULATION OF Elmwood Place village: In 2005-2009, Elmwood Place village had a total population of 2,100 - 1,100 (52 percent) females and 1,000 (48 percent) males. The median age was 36.9 years. Twenty-one percent of the population was under 18 years and 9 percent was 65 years and older.

The Age Distribution of People in Elmwood Place village, Hamilton County, Ohio in 2005-2009

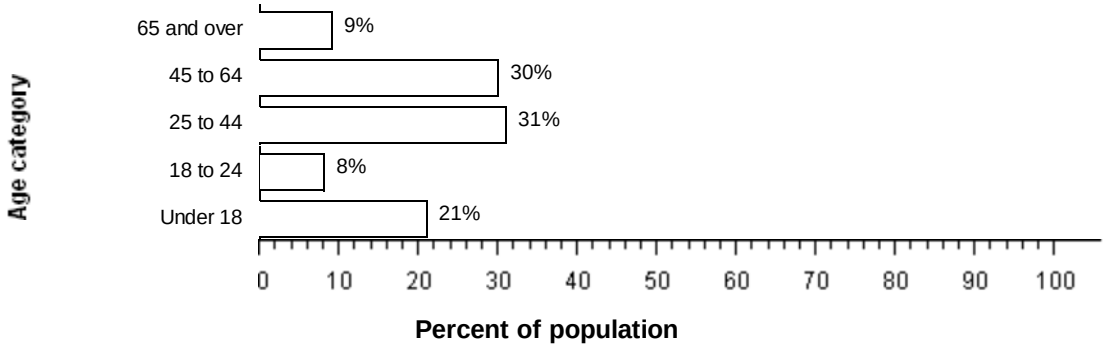

Source: American Community Survey, 2005-2009

For people reporting one race alone, 87 percent was White; 8 percent was Black or African American; less than 0.5 percent was American Indian and Alaska Native; less than 0.5 percent was Asian; less than 0.5 percent was Native Hawaiian and Other Pacific Islander, and less than 0.5 percent was Some other race. Five percent reported Two or more races. Two percent of the people in Elmwood Place village was Hispanic. Eighty-five percent of the people in Elmwood Place village was White non-Hispanic. People of Hispanic origin may be of any race.

HOUSING CHARACTERISTICS: In 2005-2009, Elmwood Place village had a total of 1,100 housing units, 27 percent of which were vacant. Of the total housing units, 48 percent was in single-unit structures, 52 percent was in multi-unit structures, and less than 0.5 percent was mobile homes. Two percent of the housing units were built since 1990.

The Types of Housing Units in Elmwood Place village, Hamilton County, Ohio in 2005-2009

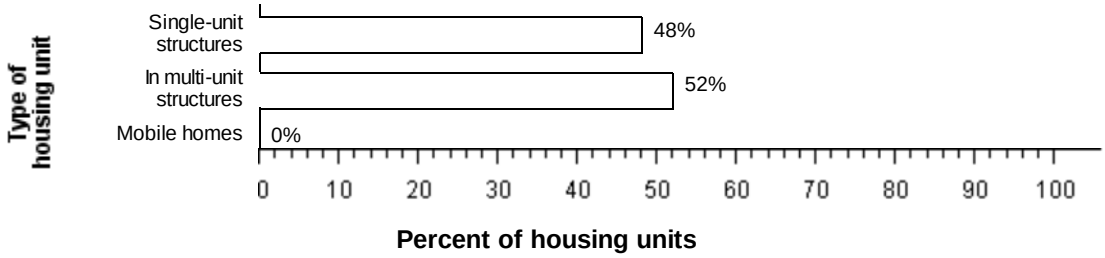

Source: American Community Survey, 2005-2009

OCCUPIED HOUSING UNIT CHARACTERISTICS: In 2005-2009, Elmwood Place village had 770 occupied housing units - 320 (41 percent) owner occupied and 450 (59 percent) renter occupied. Twelve percent of the households did not have telephone service and 24 percent of the households did not have access to a car, truck, or van for private use. Twenty-three percent had two vehicles and another 15 percent had three or more.

HOUSING COSTS: The median monthly housing costs for mortgaged owners was $1,102, nonmortgaged owners $443, and renters $593. Thirty-one percent of owners with mortgages, 27 percent of owners without mortgages, and 55 percent of renters in Elmwood Place village spent 30 percent or more of household income on housing.

Occupants with a Housing Cost Burden in Elmwood Place village, Hamilton County, Ohio in 2005-2009

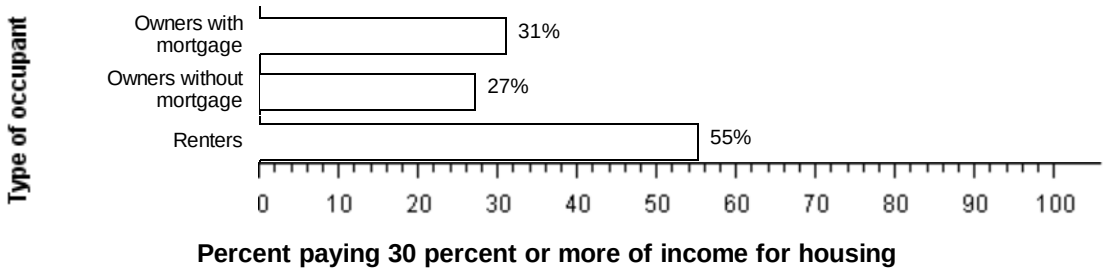

Source: American Community Survey, 2005-2009

Source: U.S. Census Bureau, 2005-2009 American Community Survey

The U.S. Census Bureau's Population Estimates Program produces the official population estimates for the nation, states, counties and places, and the official estimates of housing units for states and counties. The population and housing characteristics included above are derived from the American Community Survey.

Notes:
· Detail may not add to totals due to rounding.
· Percentages are based on unrounded numbers.

U.S. Census Bureau
American FactFinder

Delhi township, Hamilton County, Ohio

ACS Demographic and Housing Estimates: 2005-2009

Data Set: **2005-2009 American Community Survey 5-Year Estimates**
Survey: **American Community Survey**

NOTE. Although the American Community Survey (ACS) produces population, demographic and housing unit estimates, it is the Census Bureau's Population Estimates Program that produces and disseminates the official estimates of the population for the nation, states, counties, cities and towns and estimates of housing units for states and counties.

For more information on confidentiality protection, sampling error, nonsampling error, and definitions, see Survey Methodology.

ACS Demographic and Housing Estimates	Estimate	Margin of Error	Percent	Margin of Error
SEX AND AGE				
Total population	**31,275**	**+/-31**	**31,275**	**(X)**
Male	14,959	+/-534	47.8%	+/-1.7
Female	16,316	+/-535	52.2%	+/-1.7
Under 5 years	2,033	+/-317	6.5%	+/-1.0
5 to 9 years	2,219	+/-273	7.1%	+/-0.9
10 to 14 years	2,409	+/-270	7.7%	+/-0.9
15 to 19 years	2,712	+/-361	8.7%	+/-1.2
20 to 24 years	2,116	+/-287	6.8%	+/-0.9
25 to 34 years	3,260	+/-415	10.4%	+/-1.3
35 to 44 years	4,035	+/-320	12.9%	+/-1.0
45 to 54 years	4,867	+/-295	15.6%	+/-0.9
55 to 59 years	1,845	+/-236	5.9%	+/-0.8
60 to 64 years	1,373	+/-229	4.4%	+/-0.7
65 to 74 years	1,933	+/-257	6.2%	+/-0.8
75 to 84 years	1,955	+/-325	6.3%	+/-1.0
85 years and over	518	+/-160	1.7%	+/-0.5
Median age (years)	37.3	+/-1.7	(X)	(X)
18 years and over	23,076	+/-412	73.8%	+/-1.3
21 years and over	21,409	+/-496	68.5%	+/-1.6
62 years and over	5,166	+/-379	16.5%	+/-1.2
65 years and over	4,406	+/-353	14.1%	+/-1.1
18 years and over	**23,076**	**+/-412**	**23,076**	**(X)**
Male	10,687	+/-411	46.3%	+/-1.6
Female	12,389	+/-423	53.7%	+/-1.6
65 years and over	**4,406**	**+/-353**	**4,406**	**(X)**
Male	1,582	+/-163	35.9%	+/-3.9
Female	2,824	+/-337	64.1%	+/-3.9
RACE				
Total population	**31,275**	**+/-31**	**31,275**	**(X)**
One race	30,791	+/-373	98.5%	+/-1.2
Two or more races	484	+/-372	1.5%	+/-1.2
One race	30,791	+/-373	98.5%	+/-1.2
White	30,176	+/-460	96.5%	+/-1.5
Black or African American	317	+/-208	1.0%	+/-0.7
American Indian and Alaska Native	44	+/-40	0.1%	+/-0.1

ACS Demographic and Housing Estimates	Estimate	Margin of Error	Percent	Margin of Error
Cherokee tribal grouping	8	+/-10	0.0%	+/-0.1
Chippewa tribal grouping	0	+/-119	0.0%	+/-0.1
Navajo tribal grouping	0	+/-119	0.0%	+/-0.1
Sioux tribal grouping	28	+/-44	0.1%	+/-0.1
Asian	170	+/-105	0.5%	+/-0.3
Asian Indian	0	+/-119	0.0%	+/-0.1
Chinese	7	+/-11	0.0%	+/-0.1
Filipino	47	+/-54	0.2%	+/-0.2
Japanese	0	+/-119	0.0%	+/-0.1
Korean	0	+/-119	0.0%	+/-0.1
Vietnamese	48	+/-61	0.2%	+/-0.2
Other Asian	68	+/-68	0.2%	+/-0.2
Native Hawaiian and Other Pacific Islander	0	+/-119	0.0%	+/-0.1
Native Hawaiian	0	+/-119	0.0%	+/-0.1
Guamanian or Chamorro	0	+/-119	0.0%	+/-0.1
Samoan	0	+/-119	0.0%	+/-0.1
Other Pacific Islander	0	+/-119	0.0%	+/-0.1
Some other race	84	+/-80	0.3%	+/-0.3
Two or more races	484	+/-372	1.5%	+/-1.2
White and Black or African American	259	+/-272	0.8%	+/-0.9
White and American Indian and Alaska Native	173	+/-144	0.6%	+/-0.5
White and Asian	36	+/-55	0.1%	+/-0.2
Black or African American and American Indian and Alaska Native	0	+/-119	0.0%	+/-0.1
Race alone or in combination with one or more other races				
Total population	**31,275**	**+/-31**	**31,275**	**(X)**
White	30,660	+/-264	98.0%	+/-0.8
Black or African American	576	+/-329	1.8%	+/-1.1
American Indian and Alaska Native	217	+/-176	0.7%	+/-0.6
Asian	206	+/-139	0.7%	+/-0.4
Native Hawaiian and Other Pacific Islander	0	+/-119	0.0%	+/-0.1
Some other race	100	+/-89	0.3%	+/-0.3
HISPANIC OR LATINO AND RACE				
Total population	**31,275**	**+/-31**	**31,275**	**(X)**
Hispanic or Latino (of any race)	88	+/-64	0.3%	+/-0.2
Mexican	37	+/-40	0.1%	+/-0.1
Puerto Rican	32	+/-42	0.1%	+/-0.1
Cuban	0	+/-119	0.0%	+/-0.1
Other Hispanic or Latino	19	+/-22	0.1%	+/-0.1
Not Hispanic or Latino	31,187	+/-71	99.7%	+/-0.2
White alone	30,135	+/-461	96.4%	+/-1.5
Black or African American alone	317	+/-208	1.0%	+/-0.7
American Indian and Alaska Native alone	44	+/-40	0.1%	+/-0.1
Asian alone	170	+/-105	0.5%	+/-0.3
Native Hawaiian and Other Pacific Islander alone	0	+/-119	0.0%	+/-0.1
Some other race alone	53	+/-75	0.2%	+/-0.2
Two or more races	468	+/-371	1.5%	+/-1.2
Two races including Some other race	0	+/-119	0.0%	+/-0.1
Two races excluding Some other race, and Three or more races	468	+/-371	1.5%	+/-1.2
Total housing units	**11,097**	**+/-330**	**(X)**	**(X)**

Source: U.S. Census Bureau, 2005-2009 American Community Survey

Data are based on a sample and are subject to sampling variability. The degree of uncertainty for an estimate arising from sampling variability is represented through the use of a margin of error. The value shown here is the 90 percent margin of error. The margin of error can be interpreted roughly as providing a 90 percent probability that the interval defined by the estimate minus the margin of error and the estimate plus the margin of error (the lower and upper confidence bounds) contains the true value. In addition to sampling variability, the ACS estimates are subject to nonsampling error (for a discussion of nonsampling variability, see Accuracy of the Data). The effect of nonsampling error is not represented in these tables.

Notes:
·For more information on understanding race and Hispanic origin data, please see the Census 2000 Brief entitled, Overview of Race and Hispanic Origin, issued March 2001. (pdf format)
·The ACS questions on Hispanic origin and race were revised in 2008 to make them consistent with the Census 2010 question wording. Any changes in estimates for 2008 and beyond may be due to demographic changes, as well as factors including questionnaire changes, differences in ACS population controls, and methodological differences in the population estimates, and therefore should be used with caution. For a summary of questionnaire changes see http://www.census.gov/acs/www/methodology/questionnaire_changes/. For more information about changes in the estimates see http://www.census.gov/population/www/socdemo/hispanic/reports.html.

·While the 2005-2009 American Community Survey (ACS) data generally reflect the November 2008 Office of Management and Budget (OMB) definitions of metropolitan and micropolitan statistical areas; in certain instances the names, codes, and boundaries of the principal cities shown in ACS tables may differ from the OMB definitions due to differences in the effective dates of the geographic entities.
·Estimates of urban and rural population, housing units, and characteristics reflect boundaries of urban areas defined based on Census 2000 data. Boundaries for urban areas have not been updated since Census 2000. As a result, data for urban and rural areas from the ACS do not necessarily reflect the results of ongoing urbanization.

Explanation of Symbols:
1. An '**' entry in the margin of error column indicates that either no sample observations or too few sample observations were available to compute a standard error and thus the margin of error. A statistical test is not appropriate.
2. An '-' entry in the estimate column indicates that either no sample observations or too few sample observations were available to compute an estimate, or a ratio of medians cannot be calculated because one or both of the median estimates falls in the lowest interval or upper interval of an open-ended distribution.
3. An '-' following a median estimate means the median falls in the lowest interval of an open-ended distribution.
4. An '+' following a median estimate means the median falls in the upper interval of an open-ended distribution.
5. An '***' entry in the margin of error column indicates that the median falls in the lowest interval or upper interval of an open-ended distribution. A statistical test is not appropriate.
6. An '*****' entry in the margin of error column indicates that the estimate is controlled. A statistical test for sampling variability is not appropriate.
7. An 'N' entry in the estimate and margin of error columns indicates that data for this geographic area cannot be displayed because the number of sample cases is too small.
8. An '(X)' means that the estimate is not applicable or not available.

The letters PDF or symbol indicate a document is in the Portable Document Format (PDF). To view the file you will need the Adobe® Acrobat® Reader, which is available for **free** from the Adobe web site.

U.S. Census Bureau
American FactFinder

Delhi township, Hamilton County, Ohio

Selected Economic Characteristics: 2005-2009

Data Set: **2005-2009 American Community Survey 5-Year Estimates**
Survey: **American Community Survey**

NOTE. Although the American Community Survey (ACS) produces population, demographic and housing unit estimates, it is the Census Bureau's Population Estimates Program that produces and disseminates the official estimates of the population for the nation, states, counties, cities and towns and estimates of housing units for states and counties.

For more information on confidentiality protection, sampling error, nonsampling error, and definitions, see Survey Methodology.

Selected Economic Characteristics	Estimate	Margin of Error	Percent	Margin of Error
EMPLOYMENT STATUS				
Population 16 years and over	**24,122**	**+/-443**	**24,122**	**(X)**
In labor force	16,896	+/-529	70.0%	+/-2.0
Civilian labor force	16,896	+/-529	70.0%	+/-2.0
Employed	16,191	+/-542	67.1%	+/-2.1
Unemployed	705	+/-172	2.9%	+/-0.7
Armed Forces	0	+/-119	0.0%	+/-0.1
Not in labor force	7,226	+/-533	30.0%	+/-2.0
Civilian labor force	**16,896**	**+/-529**	**16,896**	**(X)**
Percent Unemployed	4.2%	+/-1.0	(X)	(X)
Females 16 years and over	**12,970**	**+/-448**	**12,970**	**(X)**
In labor force	8,403	+/-418	64.8%	+/-3.0
Civilian labor force	8,403	+/-418	64.8%	+/-3.0
Employed	8,199	+/-406	63.2%	+/-3.0
Own children under 6 years	**2,367**	**+/-341**	**2,367**	**(X)**
All parents in family in labor force	1,619	+/-291	68.4%	+/-8.5
Own children 6 to 17 years	**5,415**	**+/-397**	**5,415**	**(X)**
All parents in family in labor force	4,085	+/-453	75.4%	+/-4.8
COMMUTING TO WORK				
Workers 16 years and over	**15,625**	**+/-555**	**15,625**	**(X)**
Car, truck, or van -- drove alone	13,384	+/-577	85.7%	+/-2.0
Car, truck, or van -- carpooled	1,424	+/-250	9.1%	+/-1.6
Public transportation (excluding taxicab)	318	+/-122	2.0%	+/-0.8
Walked	131	+/-100	0.8%	+/-0.6
Other means	52	+/-50	0.3%	+/-0.3
Worked at home	316	+/-132	2.0%	+/-0.9
Mean travel time to work (minutes)	24.2	+/-1.1	(X)	(X)
OCCUPATION				
Civilian employed population 16 years and over	**16,191**	**+/-542**	**16,191**	**(X)**
Management, professional, and related occupations	5,148	+/-524	31.8%	+/-2.9
Service occupations	2,665	+/-368	16.5%	+/-2.2
Sales and office occupations	5,280	+/-450	32.6%	+/-2.6
Farming, fishing, and forestry occupations	25	+/-30	0.2%	+/-0.2
Construction, extraction, maintenance, and repair occupations	971	+/-211	6.0%	+/-1.3
Production, transportation, and material moving occupations	2,102	+/-375	13.0%	+/-2.2

Selected Economic Characteristics	Estimate	Margin of Error	Percent	Margin of Error
INDUSTRY				
Civilian employed population 16 years and over	**16,191**	**+/-542**	**16,191**	**(X)**
Agriculture, forestry, fishing and hunting, and mining	0	+/-119	0.0%	+/-0.2
Construction	640	+/-161	4.0%	+/-1.0
Manufacturing	1,906	+/-297	11.8%	+/-1.8
Wholesale trade	752	+/-191	4.6%	+/-1.2
Retail trade	1,728	+/-264	10.7%	+/-1.6
Transportation and warehousing, and utilities	968	+/-213	6.0%	+/-1.3
Information	643	+/-185	4.0%	+/-1.2
Finance and insurance, and real estate and rental and leasing	1,467	+/-232	9.1%	+/-1.4
Professional, scientific, and management, and administrative and waste management services	1,578	+/-287	9.7%	+/-1.7
Educational services, and health care and social assistance	3,795	+/-367	23.4%	+/-2.1
Arts, entertainment, and recreation, and accommodation and food services	1,296	+/-216	8.0%	+/-1.3
Other services, except public administration	535	+/-138	3.3%	+/-0.9
Public administration	883	+/-219	5.5%	+/-1.3
CLASS OF WORKER				
Civilian employed population 16 years and over	**16,191**	**+/-542**	**16,191**	**(X)**
Private wage and salary workers	13,512	+/-546	83.5%	+/-2.0
Government workers	2,087	+/-340	12.9%	+/-2.0
Self-employed in own not incorporated business workers	560	+/-136	3.5%	+/-0.9
Unpaid family workers	32	+/-29	0.2%	+/-0.2
INCOME AND BENEFITS (IN 2009 INFLATION-ADJUSTED DOLLARS)				
Total households	**10,511**	**+/-299**	**10,511**	**(X)**
Less than $10,000	355	+/-103	3.4%	+/-1.0
$10,000 to $14,999	280	+/-89	2.7%	+/-0.8
$15,000 to $24,999	1,072	+/-204	10.2%	+/-1.9
$25,000 to $34,999	1,130	+/-190	10.8%	+/-1.8
$35,000 to $49,999	1,198	+/-187	11.4%	+/-1.8
$50,000 to $74,999	2,026	+/-248	19.3%	+/-2.4
$75,000 to $99,999	2,015	+/-258	19.2%	+/-2.3
$100,000 to $149,999	1,651	+/-211	15.7%	+/-2.0
$150,000 to $199,999	559	+/-140	5.3%	+/-1.3
$200,000 or more	225	+/-71	2.1%	+/-0.7
Median household income (dollars)	67,492	+/-2,719	(X)	(X)
Mean household income (dollars)	74,751	+/-3,251	(X)	(X)
With earnings	8,472	+/-284	80.6%	+/-1.8
Mean earnings (dollars)	74,770	+/-3,978	(X)	(X)
With Social Security	3,232	+/-221	30.7%	+/-1.8
Mean Social Security income (dollars)	15,508	+/-951	(X)	(X)
With retirement income	2,422	+/-248	23.0%	+/-2.1
Mean retirement income (dollars)	20,411	+/-3,464	(X)	(X)
With Supplemental Security Income	232	+/-91	2.2%	+/-0.9
Mean Supplemental Security Income (dollars)	8,524	+/-1,505	(X)	(X)
With cash public assistance income	118	+/-68	1.1%	+/-0.6
Mean cash public assistance income (dollars)	2,349	+/-1,558	(X)	(X)
With Food Stamp/SNAP benefits in the past 12 months	317	+/-148	3.0%	+/-1.4
Families	**7,740**	**+/-250**	**7,740**	**(X)**
Less than $10,000	119	+/-71	1.5%	+/-0.9
$10,000 to $14,999	64	+/-46	0.8%	+/-0.6
$15,000 to $24,999	448	+/-152	5.8%	+/-1.9
$25,000 to $34,999	543	+/-111	7.0%	+/-1.4
$35,000 to $49,999	837	+/-165	10.8%	+/-2.0
$50,000 to $74,999	1,682	+/-225	21.7%	+/-3.0
$75,000 to $99,999	1,796	+/-237	23.2%	+/-2.8
$100,000 to $149,999	1,508	+/-198	19.5%	+/-2.5
$150,000 to $199,999	528	+/-139	6.8%	+/-1.8
$200,000 or more	215	+/-70	2.8%	+/-0.9
Median family income (dollars)	76,949	+/-2,786	(X)	(X)
Mean family income (dollars)	86,669	+/-4,789	(X)	(X)

Selected Economic Characteristics	Estimate	Margin of Error	Percent	Margin of Error
Per capita income (dollars)	26,225	+/-1,274	(X)	(X)
Nonfamily households	**2,771**	**+/-277**	**2,771**	**(X)**
Median nonfamily income (dollars)	29,817	+/-2,042	(X)	(X)
Mean nonfamily income (dollars)	39,134	+/-3,199	(X)	(X)
Median earnings for workers (dollars)	30,648	+/-1,657	(X)	(X)
Median earnings for male full-time, year-round workers (dollars)	47,370	+/-2,817	(X)	(X)
Median earnings for female full-time, year-round workers (dollars)	34,958	+/-1,535	(X)	(X)
HEALTH INSURANCE COVERAGE				
Civilian Noninstitutionalized Population	**(X)**	**(X)**	**(X)**	**(X)**
With health insurance coverage	(X)	(X)	(X)	(X)
With private health insurance coverage	(X)	(X)	(X)	(X)
With public health coverage	(X)	(X)	(X)	(X)
No health insurance coverage	(X)	(X)	(X)	(X)
Civilian Noninstitutionalized Population Under 18 years	**(X)**	**(X)**	**(X)**	**(X)**
No health insurance coverage	(X)	(X)	(X)	(X)
PERCENTAGE OF FAMILIES AND PEOPLE WHOSE INCOME IN THE PAST 12 MONTHS IS BELOW THE POVERTY LEVEL				
All families	2.9%	+/-1.2	(X)	(X)
With related children under 18 years	4.7%	+/-2.2	(X)	(X)
With related children under 5 years only	2.7%	+/-3.4	(X)	(X)
Married couple families	1.9%	+/-0.9	(X)	(X)
With related children under 18 years	3.0%	+/-1.8	(X)	(X)
With related children under 5 years only	0.0%	+/-7.9	(X)	(X)
Families with female householder, no husband present	8.3%	+/-6.3	(X)	(X)
With related children under 18 years	11.4%	+/-9.6	(X)	(X)
With related children under 5 years only	8.6%	+/-15.0	(X)	(X)
All people	3.8%	+/-1.2	(X)	(X)
Under 18 years	3.8%	+/-2.0	(X)	(X)
Related children under 18 years	3.5%	+/-1.9	(X)	(X)
Related children under 5 years	3.2%	+/-2.7	(X)	(X)
Related children 5 to 17 years	3.6%	+/-2.0	(X)	(X)
18 years and over	3.8%	+/-1.2	(X)	(X)
18 to 64 years	2.6%	+/-0.9	(X)	(X)
65 years and over	8.7%	+/-4.8	(X)	(X)
People in families	2.4%	+/-1.0	(X)	(X)
Unrelated individuals 15 years and over	14.1%	+/-5.8	(X)	(X)

Source: U.S. Census Bureau, 2005-2009 American Community Survey

Data are based on a sample and are subject to sampling variability. The degree of uncertainty for an estimate arising from sampling variability is represented through the use of a margin of error. The value shown here is the 90 percent margin of error. The margin of error can be interpreted roughly as providing a 90 percent probability that the interval defined by the estimate minus the margin of error and the estimate plus the margin of error (the lower and upper confidence bounds) contains the true value. In addition to sampling variability, the ACS estimates are subject to nonsampling error (for a discussion of nonsampling variability, see Accuracy of the Data). The effect of nonsampling error is not represented in these tables.

Notes:
·Employment and unemployment estimates may vary from the official labor force data released by the Bureau of Labor Statistics because of differences in survey design and data collection. For guidance on differences in employment and unemployment estimates from different sources go to Labor Force Guidance.
·Workers include members of the Armed Forces and civilians who were at work last week.
·Occupation codes are 4-digit codes and are based on Standard Occupational Classification 2000.
·Industry codes are 4-digit codes and are based on the North American Industry Classification System 2002 and 2007. The 2005, 2006 and 2007 ACS data are coded using NAICS 2002 while the 2008 and 2009 ACS data use NAICS 2007 codes. Categories that differ between 2002 and 2007 NAICS are aggregated so that the 5 years of data are consistent in display and reflect the NAICS 2007 codes. The Industry categories adhere to the guidelines issued in Clarification Memorandum No. 2, "NAICS Alternate Aggregation Structure for Use By U.S. Statistical Agencies," issued by the Office of Management and Budget.
·Selected earnings and income data are not available for certain geographic areas due to problems with group quarters data collection and imputation. See the ACS User Notes for details.
·Logical coverage edits applying a rules-based assignment of Medicaid, Medicare and military health coverage were added in 2009 -- please see http://www.census.gov/hhes/www/hlthins/publications/coverage_edits_final.pdf for more details.
·While the 2005-2009 American Community Survey (ACS) data generally reflect the November 2008 Office of Management and Budget (OMB) definitions of metropolitan and micropolitan statistical areas; in certain instances the names, codes, and boundaries of the principal cities shown in ACS tables may differ from the OMB definitions due to differences in the effective dates of the geographic entities.
·Estimates of urban and rural population, housing units, and characteristics reflect boundaries of urban areas defined based on Census 2000 data. Boundaries for urban areas have not been updated since Census 2000. As a result, data for urban and rural areas from the ACS do not necessarily reflect the results of ongoing urbanization.

Explanation of Symbols:
1. An '**' entry in the margin of error column indicates that either no sample observations or too few sample observations were available to compute a standard error and thus the margin of error. A statistical test is not appropriate.
2. An '-' entry in the estimate column indicates that either no sample observations or too few sample observations were available to compute an estimate, or a ratio of medians cannot be calculated because one or both of the median estimates falls in the lowest interval or upper interval of an open-ended distribution.
3. An '-' following a median estimate means the median falls in the lowest interval of an open-ended distribution.
4. An '+' following a median estimate means the median falls in the upper interval of an open-ended distribution.
5. An '***' entry in the margin of error column indicates that the median falls in the lowest interval or upper interval of an open-ended distribution. A statistical test is not appropriate.
6. An '*****' entry in the margin of error column indicates that the estimate is controlled. A statistical test for sampling variability is not appropriate.
7. An 'N' entry in the estimate and margin of error columns indicates that data for this geographic area cannot be displayed because the number of sample cases is too small.
8. An '(X)' means that the estimate is not applicable or not available.

The letters PDF or symbol indicate a document is in the Portable Document Format (PDF). To view the file you will need the Adobe® Acrobat® Reader, which is available for **free** from the Adobe web site.

U.S. Census Bureau
American FactFinder

Delhi township, Hamilton County, Ohio

Selected Housing Characteristics: 2005-2009

Data Set: **2005-2009 American Community Survey 5-Year Estimates**
Survey: **American Community Survey**

NOTE. Although the American Community Survey (ACS) produces population, demographic and housing unit estimates, it is the Census Bureau's Population Estimates Program that produces and disseminates the official estimates of the population for the nation, states, counties, cities and towns and estimates of housing units for states and counties.

For more information on confidentiality protection, sampling error, nonsampling error, and definitions, see Survey Methodology.

Selected Housing Characteristics	Estimate	Margin of Error	Percent	Margin of Error
HOUSING OCCUPANCY				
Total housing units	**11,097**	**+/-330**	**11,097**	**(X)**
Occupied housing units	10,511	+/-299	94.7%	+/-1.4
Vacant housing units	586	+/-158	5.3%	+/-1.4
Homeowner vacancy rate	1.2	+/-1.0	(X)	(X)
Rental vacancy rate	3.3	+/-3.6	(X)	(X)
UNITS IN STRUCTURE				
Total housing units	**11,097**	**+/-330**	**11,097**	**(X)**
1-unit, detached	9,107	+/-320	82.1%	+/-1.7
1-unit, attached	321	+/-93	2.9%	+/-0.8
2 units	156	+/-68	1.4%	+/-0.6
3 or 4 units	320	+/-114	2.9%	+/-1.0
5 to 9 units	269	+/-79	2.4%	+/-0.7
10 to 19 units	597	+/-132	5.4%	+/-1.2
20 or more units	259	+/-95	2.3%	+/-0.8
Mobile home	68	+/-79	0.6%	+/-0.7
Boat, RV, van, etc.	0	+/-119	0.0%	+/-0.3
YEAR STRUCTURE BUILT				
Total housing units	**11,097**	**+/-330**	**11,097**	**(X)**
Built 2005 or later	183	+/-77	1.6%	+/-0.7
Built 2000 to 2004	407	+/-109	3.7%	+/-1.0
Built 1990 to 1999	678	+/-136	6.1%	+/-1.2
Built 1980 to 1989	1,410	+/-190	12.7%	+/-1.7
Built 1970 to 1979	2,298	+/-251	20.7%	+/-2.1
Built 1960 to 1969	2,474	+/-291	22.3%	+/-2.5
Built 1950 to 1959	2,469	+/-258	22.2%	+/-2.3
Built 1940 to 1949	593	+/-191	5.3%	+/-1.7
Built 1939 or earlier	585	+/-146	5.3%	+/-1.3
ROOMS				
Total housing units	**11,097**	**+/-330**	**11,097**	**(X)**
1 room	91	+/-83	0.8%	+/-0.7
2 rooms	84	+/-57	0.8%	+/-0.5
3 rooms	304	+/-105	2.7%	+/-1.0
4 rooms	867	+/-158	7.8%	+/-1.4
5 rooms	1,676	+/-246	15.1%	+/-2.1
6 rooms	2,632	+/-269	23.7%	+/-2.4
7 rooms	2,257	+/-222	20.3%	+/-1.9
8 rooms	1,855	+/-246	16.7%	+/-2.1
9 rooms or more	1,331	+/-161	12.0%	+/-1.4

Selected Housing Characteristics	Estimate	Margin of Error	Percent	Margin of Error
Median rooms	6.5	+/-0.2	(X)	(X)
BEDROOMS				
Total housing units	**11,097**	**+/-330**	**11,097**	**(X)**
No bedroom	91	+/-83	0.8%	+/-0.7
1 bedroom	470	+/-131	4.2%	+/-1.2
2 bedrooms	1,881	+/-252	17.0%	+/-2.2
3 bedrooms	5,019	+/-352	45.2%	+/-2.7
4 bedrooms	3,379	+/-281	30.4%	+/-2.6
5 or more bedrooms	257	+/-89	2.3%	+/-0.8
HOUSING TENURE				
Occupied housing units	**10,511**	**+/-299**	**10,511**	**(X)**
Owner-occupied	8,728	+/-354	83.0%	+/-2.4
Renter-occupied	1,783	+/-253	17.0%	+/-2.4
Average household size of owner-occupied unit	3.00	+/-0.08	(X)	(X)
Average household size of renter-occupied unit	2.49	+/-0.25	(X)	(X)
YEAR HOUSEHOLDER MOVED INTO UNIT				
Occupied housing units	**10,511**	**+/-299**	**10,511**	**(X)**
Moved in 2005 or later	1,955	+/-259	18.6%	+/-2.4
Moved in 2000 to 2004	2,418	+/-260	23.0%	+/-2.4
Moved in 1990 to 1999	2,535	+/-252	24.1%	+/-2.4
Moved in 1980 to 1989	1,488	+/-230	14.2%	+/-2.1
Moved in 1970 to 1979	1,068	+/-209	10.2%	+/-1.9
Moved in 1969 or earlier	1,047	+/-142	10.0%	+/-1.3
VEHICLES AVAILABLE				
Occupied housing units	**10,511**	**+/-299**	**10,511**	**(X)**
No vehicles available	621	+/-125	5.9%	+/-1.2
1 vehicle available	2,635	+/-260	25.1%	+/-2.3
2 vehicles available	4,423	+/-333	42.1%	+/-2.9
3 or more vehicles available	2,832	+/-248	26.9%	+/-2.4
HOUSE HEATING FUEL				
Occupied housing units	**10,511**	**+/-299**	**10,511**	**(X)**
Utility gas	7,495	+/-316	71.3%	+/-2.5
Bottled, tank, or LP gas	158	+/-89	1.5%	+/-0.9
Electricity	2,552	+/-269	24.3%	+/-2.4
Fuel oil, kerosene, etc.	100	+/-56	1.0%	+/-0.5
Coal or coke	0	+/-119	0.0%	+/-0.3
Wood	92	+/-70	0.9%	+/-0.7
Solar energy	0	+/-119	0.0%	+/-0.3
Other fuel	60	+/-52	0.6%	+/-0.5
No fuel used	54	+/-52	0.5%	+/-0.5
SELECTED CHARACTERISTICS				
Occupied housing units	**10,511**	**+/-299**	**10,511**	**(X)**
Lacking complete plumbing facilities	9	+/-13	0.1%	+/-0.1
Lacking complete kitchen facilities	37	+/-48	0.4%	+/-0.5
No telephone service available	76	+/-45	0.7%	+/-0.4
OCCUPANTS PER ROOM				
Occupied housing units	**10,511**	**+/-299**	**10,511**	**(X)**
1.00 or less	10,422	+/-315	99.2%	+/-0.7
1.01 to 1.50	89	+/-73	0.8%	+/-0.7
1.51 or more	0	+/-119	0.0%	+/-0.3
VALUE				
Owner-occupied units	**8,728**	**+/-354**	**8,728**	**(X)**
Less than $50,000	91	+/-41	1.0%	+/-0.5
$50,000 to $99,999	823	+/-158	9.4%	+/-1.8
$100,000 to $149,999	3,768	+/-276	43.2%	+/-2.6
$150,000 to $199,999	2,097	+/-220	24.0%	+/-2.2
$200,000 to $299,999	1,337	+/-195	15.3%	+/-2.2

Selected Housing Characteristics	Estimate	Margin of Error	Percent	Margin of Error
$300,000 to $499,999	468	+/-90	5.4%	+/-1.0
$500,000 to $999,999	124	+/-64	1.4%	+/-0.7
$1,000,000 or more	20	+/-24	0.2%	+/-0.3
Median (dollars)	146,000	+/-2,594	(X)	(X)
MORTGAGE STATUS				
Owner-occupied units	**8,728**	**+/-354**	**8,728**	**(X)**
Housing units with a mortgage	6,264	+/-323	71.8%	+/-2.3
Housing units without a mortgage	2,464	+/-226	28.2%	+/-2.3
SELECTED MONTHLY OWNER COSTS (SMOC)				
Housing units with a mortgage	**6,264**	**+/-323**	**6,264**	**(X)**
Less than $300	35	+/-28	0.6%	+/-0.5
$300 to $499	123	+/-57	2.0%	+/-0.9
$500 to $699	156	+/-77	2.5%	+/-1.2
$700 to $999	994	+/-171	15.9%	+/-2.6
$1,000 to $1,499	2,847	+/-262	45.5%	+/-3.2
$1,500 to $1,999	1,368	+/-213	21.8%	+/-3.2
$2,000 or more	741	+/-129	11.8%	+/-2.0
Median (dollars)	1,320	+/-37	(X)	(X)
Housing units without a mortgage	**2,464**	**+/-226**	**2,464**	**(X)**
Less than $100	0	+/-119	0.0%	+/-1.3
$100 to $199	9	+/-13	0.4%	+/-0.5
$200 to $299	122	+/-68	5.0%	+/-2.7
$300 to $399	532	+/-117	21.6%	+/-4.1
$400 or more	1,801	+/-188	73.1%	+/-4.8
Median (dollars)	480	+/-16	(X)	(X)
SELECTED MONTHLY OWNER COSTS AS A PERCENTAGE OF HOUSEHOLD INCOME (SMOCAPI)				
Housing units with a mortgage (excluding units where SMOCAPI cannot be computed)	**6,256**	**+/-321**	**6,256**	**(X)**
Less than 20.0 percent	2,715	+/-250	43.4%	+/-3.7
20.0 to 24.9 percent	1,163	+/-212	18.6%	+/-3.2
25.0 to 29.9 percent	855	+/-202	13.7%	+/-3.0
30.0 to 34.9 percent	499	+/-115	8.0%	+/-1.8
35.0 percent or more	1,024	+/-153	16.4%	+/-2.3
Not computed	8	+/-14	(X)	(X)
Housing unit without a mortgage (excluding units where SMOCAPI cannot be computed)	**2,464**	**+/-226**	**2,464**	**(X)**
Less than 10.0 percent	888	+/-142	36.0%	+/-4.8
10.0 to 14.9 percent	443	+/-125	18.0%	+/-4.8
15.0 to 19.9 percent	405	+/-95	16.4%	+/-3.8
20.0 to 24.9 percent	284	+/-78	11.5%	+/-3.0
25.0 to 29.9 percent	151	+/-77	6.1%	+/-3.0
30.0 to 34.9 percent	117	+/-64	4.7%	+/-2.5
35.0 percent or more	176	+/-73	7.1%	+/-2.8
Not computed	0	+/-119	(X)	(X)
GROSS RENT				
Occupied units paying rent	**1,645**	**+/-254**	**1,645**	**(X)**
Less than $200	21	+/-24	1.3%	+/-1.4
$200 to $299	7	+/-13	0.4%	+/-0.8
$300 to $499	331	+/-111	20.1%	+/-6.0
$500 to $749	638	+/-154	38.8%	+/-7.4
$750 to $999	294	+/-105	17.9%	+/-5.6
$1,000 to $1,499	193	+/-87	11.7%	+/-4.6
$1,500 or more	161	+/-68	9.8%	+/-4.4
Median (dollars)	691	+/-28	(X)	(X)
No rent paid	138	+/-113	(X)	(X)
GROSS RENT AS A PERCENTAGE OF HOUSEHOLD INCOME (GRAPI)				
Occupied units paying rent (excluding units where GRAPI cannot be computed)	**1,627**	**+/-252**	**1,627**	**(X)**
Less than 15.0 percent	245	+/-109	15.1%	+/-5.5

Selected Housing Characteristics	Estimate	Margin of Error	Percent	Margin of Error
15.0 to 19.9 percent	206	+/-76	12.7%	+/-4.3
20.0 to 24.9 percent	231	+/-100	14.2%	+/-5.6
25.0 to 29.9 percent	225	+/-96	13.8%	+/-6.2
30.0 to 34.9 percent	131	+/-68	8.1%	+/-4.1
35.0 percent or more	589	+/-155	36.2%	+/-7.4
Not computed	156	+/-117	(X)	(X)

Source: U.S. Census Bureau, 2005-2009 American Community Survey

Data are based on a sample and are subject to sampling variability. The degree of uncertainty for an estimate arising from sampling variability is represented through the use of a margin of error. The value shown here is the 90 percent margin of error. The margin of error can be interpreted roughly as providing a 90 percent probability that the interval defined by the estimate minus the margin of error and the estimate plus the margin of error (the lower and upper confidence bounds) contains the true value. In addition to sampling variability, the ACS estimates are subject to nonsampling error (for a discussion of nonsampling variability, see Accuracy of the Data). The effect of nonsampling error is not represented in these tables.

Notes:
·Caution should be used when comparing data for Number of Rooms between 2008 and 2009. A data collection error was identified for 2008 impacting the "1 room" category. For more information please see Errata Note #54.
·Caution should be used when comparing data for Number of Bedrooms between 2008 and 2009. A data collection error was identified for 2008 impacting the "0 bedrooms" category. For more information please see Errata Note #54.
·The 2005-2009 plumbing data for Puerto Rico will not be shown. Research indicates that the questions on plumbing facilities that were introduced in 2008 in the stateside American Community Survey and the 2008 Puerto Rico Community Survey may not have been appropriate for Puerto Rico.
·Caution should be used when comparing data for Telephone Service Availability between 2008 and 2009. A data collection error was identified for 2008 impacting the "no" category and underreporting those who did not have telephone service available. For more information please see Errata Note #53.
·Caution should be used when comparing data for Occupants per Room between 2008 and 2009. A data collection error was identified for 2008 impacting the "1 room" category. For more information please see Errata Note #54.
·In prior years, the universe included all owner-occupied units with a mortgage. It is now restricted to include only those units where SMOCAPI is computed, that is, SMOC and household income are valid values.
·In prior years, the universe included all owner-occupied units without a mortgage. It is now restricted to include only those units where SMOCAPI is computed, that is, SMOC and household income are valid values.
·In prior years, the universe included all renter-occupied units. It is now restricted to include only those units where GRAPI is computed, that is, gross rent and household Income are valid values.
·The median gross rent excludes no cash renters.
·While the 2005-2009 American Community Survey (ACS) data generally reflect the November 2008 Office of Management and Budget (OMB) definitions of metropolitan and micropolitan statistical areas; in certain instances the names, codes, and boundaries of the principal cities shown in ACS tables may differ from the OMB definitions due to differences in the effective dates of the geographic entities.
·Estimates of urban and rural population, housing units, and characteristics reflect boundaries of urban areas defined based on Census 2000 data. Boundaries for urban areas have not been updated since Census 2000. As a result, data for urban and rural areas from the ACS do not necessarily reflect the results of ongoing urbanization.

Explanation of Symbols:
1. An '**' entry in the margin of error column indicates that either no sample observations or too few sample observations were available to compute a standard error and thus the margin of error. A statistical test is not appropriate.
2. An '-' entry in the estimate column indicates that either no sample observations or too few sample observations were available to compute an estimate, or a ratio of medians cannot be calculated because one or both of the median estimates falls in the lowest interval or upper interval of an open-ended distribution.
3. An '-' following a median estimate means the median falls in the lowest interval of an open-ended distribution.
4. An '+' following a median estimate means the median falls in the upper interval of an open-ended distribution.
5. An '***' entry in the margin of error column indicates that the median falls in the lowest interval or upper interval of an open-ended distribution. A statistical test is not appropriate.
6. An '*****' entry in the margin of error column indicates that the estimate is controlled. A statistical test for sampling variability is not appropriate.
7. An 'N' entry in the estimate and margin of error columns indicates that data for this geographic area cannot be displayed because the number of sample cases is too small.
8. An '(X)' means that the estimate is not applicable or not available.

U.S. Census Bureau
American FactFinder

Delhi township, Hamilton County, Ohio

Selected Social Characteristics in the United States: 2005-2009

Data Set: **2005-2009 American Community Survey 5-Year Estimates**
Survey: **American Community Survey**

NOTE. Although the American Community Survey (ACS) produces population, demographic and housing unit estimates, it is the Census Bureau's Population Estimates Program that produces and disseminates the official estimates of the population for the nation, states, counties, cities and towns and estimates of housing units for states and counties.

For more information on confidentiality protection, sampling error, nonsampling error, and definitions, see Survey Methodology.

Selected Social Characteristics in the United States	Estimate	Margin of Error	Percent	Margin of Error
HOUSEHOLDS BY TYPE				
Total households	**10,511**	**+/-299**	**10,511**	**(X)**
Family households (families)	7,740	+/-250	73.6%	+/-2.2
With own children under 18 years	3,460	+/-194	32.9%	+/-1.9
Married-couple family	6,485	+/-323	61.7%	+/-2.6
With own children under 18 years	2,780	+/-214	26.4%	+/-2.0
Male householder, no wife present, family	259	+/-95	2.5%	+/-0.9
With own children under 18 years	173	+/-75	1.6%	+/-0.7
Female householder, no husband present, family	996	+/-210	9.5%	+/-2.1
With own children under 18 years	507	+/-149	4.8%	+/-1.4
Nonfamily households	2,771	+/-277	26.4%	+/-2.2
Householder living alone	2,597	+/-283	24.7%	+/-2.3
65 years and over	1,420	+/-198	13.5%	+/-1.7
Households with one or more people under 18 years	3,758	+/-212	35.8%	+/-2.2
Households with one or more people 65 years and over	3,001	+/-205	28.6%	+/-1.6
Average household size	2.91	+/-0.07	(X)	(X)
Average family size	3.52	+/-0.08	(X)	(X)
RELATIONSHIP				
Population in households	**30,602**	**+/-443**	**30,602**	**(X)**
Householder	10,511	+/-299	34.3%	+/-0.9
Spouse	6,535	+/-322	21.4%	+/-1.0
Child	11,449	+/-494	37.4%	+/-1.5
Other relatives	1,488	+/-321	4.9%	+/-1.1
Nonrelatives	619	+/-219	2.0%	+/-0.7
Unmarried partner	301	+/-125	1.0%	+/-0.4
MARITAL STATUS				
Males 15 years and over	**11,407**	**+/-427**	**11,407**	**(X)**
Never married	3,753	+/-377	32.9%	+/-2.6
Now married, except separated	6,609	+/-312	57.9%	+/-3.1
Separated	116	+/-97	1.0%	+/-0.8
Widowed	324	+/-123	2.8%	+/-1.0
Divorced	605	+/-178	5.3%	+/-1.6
Females 15 years and over	**13,207**	**+/-469**	**13,207**	**(X)**
Never married	3,848	+/-508	29.1%	+/-3.2
Now married, except separated	6,731	+/-339	51.0%	+/-3.3
Separated	127	+/-71	1.0%	+/-0.5
Widowed	1,576	+/-216	11.9%	+/-1.5
Divorced	925	+/-195	7.0%	+/-1.4

Selected Social Characteristics in the United States	Estimate	Margin of Error	Percent	Margin of Error
FERTILITY				
Number of women 15 to 50 years old who had a birth in the past 12 months	**347**	**+/-118**	**347**	**(X)**
Unmarried women (widowed, divorced, and never married)	133	+/-61	38.3%	+/-17.2
Per 1,000 unmarried women	34	+/-15	(X)	(X)
Per 1,000 women 15 to 50 years old	45	+/-16	(X)	(X)
Per 1,000 women 15 to 19 years old	39	+/-28	(X)	(X)
Per 1,000 women 20 to 34 years old	77	+/-36	(X)	(X)
Per 1,000 women 35 to 50 years old	22	+/-17	(X)	(X)
GRANDPARENTS				
Number of grandparents living with own grandchildren under 18 years	**594**	**+/-155**	**594**	**(X)**
Responsible for grandchildren	303	+/-120	51.0%	+/-12.4
Years responsible for grandchildren				
Less than 1 year	63	+/-47	10.6%	+/-8.3
1 or 2 years	73	+/-84	12.3%	+/-12.8
3 or 4 years	69	+/-61	11.6%	+/-9.8
5 or more years	98	+/-57	16.5%	+/-8.9
Number of grandparents responsible for own grandchildren under 18 years	**303**	**+/-120**	**303**	**(X)**
Who are female	176	+/-69	58.1%	+/-6.7
Who are married	255	+/-114	84.2%	+/-13.1
SCHOOL ENROLLMENT				
Population 3 years and over enrolled in school	**9,346**	**+/-527**	**9,346**	**(X)**
Nursery school, preschool	718	+/-239	7.7%	+/-2.5
Kindergarten	368	+/-119	3.9%	+/-1.3
Elementary school (grades 1-8)	3,786	+/-339	40.5%	+/-3.2
High school (grades 9-12)	2,118	+/-272	22.7%	+/-2.9
College or graduate school	2,356	+/-384	25.2%	+/-3.5
EDUCATIONAL ATTAINMENT				
Population 25 years and over	**19,786**	**+/-529**	**19,786**	**(X)**
Less than 9th grade	424	+/-117	2.1%	+/-0.6
9th to 12th grade, no diploma	1,162	+/-237	5.9%	+/-1.2
High school graduate (includes equivalency)	6,942	+/-442	35.1%	+/-2.2
Some college, no degree	4,249	+/-438	21.5%	+/-2.1
Associate's degree	1,708	+/-255	8.6%	+/-1.3
Bachelor's degree	3,560	+/-357	18.0%	+/-1.7
Graduate or professional degree	1,741	+/-304	8.8%	+/-1.5
Percent high school graduate or higher	92.0%	+/-1.4	(X)	(X)
Percent bachelor's degree or higher	26.8%	+/-2.0	(X)	(X)
VETERAN STATUS				
Civilian population 18 years and over	**23,076**	**+/-412**	**23,076**	**(X)**
Civilian veterans	2,290	+/-215	9.9%	+/-0.9
DISABILITY STATUS OF THE CIVILIAN NONINSTITUTIONALIZED POPULATION				
Total Civilian Noninstitutionalized Population	**(X)**	**(X)**	**(X)**	**(X)**
With a disability	(X)	(X)	(X)	(X)
Under 18 years	**(X)**	**(X)**	**(X)**	**(X)**
With a disability	(X)	(X)	(X)	(X)
18 to 64 years	**(X)**	**(X)**	**(X)**	**(X)**
With a disability	(X)	(X)	(X)	(X)
65 years and over	**(X)**	**(X)**	**(X)**	**(X)**
With a disability	(X)	(X)	(X)	(X)
RESIDENCE 1 YEAR AGO				
Population 1 year and over	**30,916**	**+/-125**	**30,916**	**(X)**
Same house	27,514	+/-708	89.0%	+/-2.3
Different house in the U.S.	3,350	+/-691	10.8%	+/-2.2
Same county	2,789	+/-621	9.0%	+/-2.0

Selected Social Characteristics in the United States	Estimate	Margin of Error	Percent	Margin of Error
Different county	561	+/-258	1.8%	+/-0.8
Same state	402	+/-254	1.3%	+/-0.8
Different state	159	+/-87	0.5%	+/-0.3
Abroad	52	+/-55	0.2%	+/-0.2
PLACE OF BIRTH				
Total population	**31,275**	**+/-31**	**31,275**	**(X)**
Native	30,923	+/-124	98.9%	+/-0.4
Born in United States	30,873	+/-134	98.7%	+/-0.4
State of residence	26,770	+/-470	85.6%	+/-1.5
Different state	4,103	+/-440	13.1%	+/-1.4
Born in Puerto Rico, U.S. Island areas, or born abroad to American parent(s)	50	+/-35	0.2%	+/-0.1
Foreign born	352	+/-123	1.1%	+/-0.4
U.S. CITIZENSHIP STATUS				
Foreign-born population	**352**	**+/-123**	**352**	**(X)**
Naturalized U.S. citizen	271	+/-96	77.0%	+/-15.0
Not a U.S. citizen	81	+/-64	23.0%	+/-15.0
YEAR OF ENTRY				
Population born outside the United States	**402**	**+/-133**	**402**	**(X)**
Native	**50**	**+/-35**	**50**	**(X)**
Entered 2000 or later	0	+/-119	0.0%	+/-41.9
Entered before 2000	50	+/-35	100.0%	+/-41.9
Foreign born	**352**	**+/-123**	**352**	**(X)**
Entered 2000 or later	36	+/-28	10.2%	+/-8.4
Entered before 2000	316	+/-119	89.8%	+/-8.4
WORLD REGION OF BIRTH OF FOREIGN BORN				
Foreign-born population, excluding population born at sea	**352**	**+/-123**	**352**	**(X)**
Europe	190	+/-80	54.0%	+/-17.5
Asia	154	+/-91	43.8%	+/-17.2
Africa	1	+/-119	0.3%	+/-0.1
Oceania	0	+/-119	0.0%	+/-8.8
Latin America	0	+/-119	0.0%	+/-8.8
Northern America	7	+/-12	2.0%	+/-3.5
LANGUAGE SPOKEN AT HOME				
Population 5 years and over	**29,242**	**+/-318**	**29,242**	**(X)**
English only	28,103	+/-402	96.1%	+/-0.8
Language other than English	1,139	+/-237	3.9%	+/-0.8
Speak English less than "very well"	392	+/-136	1.3%	+/-0.5
Spanish	396	+/-139	1.4%	+/-0.5
Speak English less than "very well"	124	+/-65	0.4%	+/-0.2
Other Indo-European languages	492	+/-146	1.7%	+/-0.5
Speak English less than "very well"	165	+/-86	0.6%	+/-0.3
Asian and Pacific Islander languages	154	+/-94	0.5%	+/-0.3
Speak English less than "very well"	88	+/-75	0.3%	+/-0.3
Other languages	97	+/-120	0.3%	+/-0.4
Speak English less than "very well"	15	+/-23	0.1%	+/-0.1
ANCESTRY				
Total population	**31,275**	**+/-31**	**31,275**	**(X)**
American	1,934	+/-418	6.2%	+/-1.3
Arab	98	+/-77	0.3%	+/-0.2
Czech	29	+/-36	0.1%	+/-0.1
Danish	8	+/-14	0.0%	+/-0.1
Dutch	663	+/-251	2.1%	+/-0.8
English	2,306	+/-372	7.4%	+/-1.2
French (except Basque)	1,487	+/-454	4.8%	+/-1.5
French Canadian	35	+/-33	0.1%	+/-0.1
German	17,637	+/-959	56.4%	+/-3.1
Greek	186	+/-117	0.6%	+/-0.4
Hungarian	243	+/-164	0.8%	+/-0.5

Selected Social Characteristics in the United States	Estimate	Margin of Error	Percent	Margin of Error
Irish	6,957	+/-671	22.2%	+/-2.1
Italian	2,741	+/-575	8.8%	+/-1.8
Lithuanian	7	+/-15	0.0%	+/-0.1
Norwegian	66	+/-60	0.2%	+/-0.2
Polish	343	+/-154	1.1%	+/-0.5
Portuguese	100	+/-98	0.3%	+/-0.3
Russian	111	+/-61	0.4%	+/-0.2
Scotch-Irish	581	+/-225	1.9%	+/-0.7
Scottish	388	+/-177	1.2%	+/-0.6
Slovak	22	+/-23	0.1%	+/-0.1
Subsaharan African	78	+/-92	0.2%	+/-0.3
Swedish	121	+/-73	0.4%	+/-0.2
Swiss	79	+/-80	0.3%	+/-0.3
Ukrainian	0	+/-119	0.0%	+/-0.1
Welsh	97	+/-68	0.3%	+/-0.2
West Indian (excluding Hispanic origin groups)	17	+/-24	0.1%	+/-0.1

Source: U.S. Census Bureau, 2005-2009 American Community Survey

Data are based on a sample and are subject to sampling variability. The degree of uncertainty for an estimate arising from sampling variability is represented through the use of a margin of error. The value shown here is the 90 percent margin of error. The margin of error can be interpreted roughly as providing a 90 percent probability that the interval defined by the estimate minus the margin of error and the estimate plus the margin of error (the lower and upper confidence bounds) contains the true value. In addition to sampling variability, the ACS estimates are subject to nonsampling error (for a discussion of nonsampling variability, see Accuracy of the Data). The effect of nonsampling error is not represented in these tables.

Notes:
·Ancestry listed in this table refers to the total number of people who responded with a particular ancestry; for example, the estimate given for Russian represents the number of people who listed Russian as either their first or second ancestry. This table lists only the largest ancestry groups; see the Detailed Tables for more categories. Race and Hispanic origin groups are not included in this table because official data for those groups come from the Race and Hispanic origin questions rather than the ancestry question (see Demographic Table).
·The Census Bureau introduced a new set of disability questions in the 2008 ACS questionnaire. Because of contextual differences between the 2008-2009 disability data and disability data collected in prior years, the Census Bureau is unable to combine the 5 years of disability data in order to produce the multi-year estimate that would appear in this table. Multi-year estimates of disability status will become available once five consecutive years of data are collected. For more information about the differences between the 2008 and prior years' disability questions, see Review of Changes to the Measurement of Disability in the 2008 ACS.
·Data for year of entry of the native population reflect the year of entry into the U.S. by people who were born in Puerto Rico, U.S. Island Areas or born outside the U.S. to a U.S. citizen parent and who subsequently moved to the U.S.
·While the 2005-2009 American Community Survey (ACS) data generally reflect the November 2008 Office of Management and Budget (OMB) definitions of metropolitan and micropolitan statistical areas; in certain instances the names, codes, and boundaries of the principal cities shown in ACS tables may differ from the OMB definitions due to differences in the effective dates of the geographic entities.
·Estimates of urban and rural population, housing units, and characteristics reflect boundaries of urban areas defined based on Census 2000 data. Boundaries for urban areas have not been updated since Census 2000. As a result, data for urban and rural areas from the ACS do not necessarily reflect the results of ongoing urbanization.

Explanation of Symbols:
1. An '**' entry in the margin of error column indicates that either no sample observations or too few sample observations were available to compute a standard error and thus the margin of error. A statistical test is not appropriate.
2. An '-' entry in the estimate column indicates that either no sample observations or too few sample observations were available to compute an estimate, or a ratio of medians cannot be calculated because one or both of the median estimates falls in the lowest interval or upper interval of an open-ended distribution.
3. An '-' following a median estimate means the median falls in the lowest interval of an open-ended distribution.
4. An '+' following a median estimate means the median falls in the upper interval of an open-ended distribution.
5. An '***' entry in the margin of error column indicates that the median falls in the lowest interval or upper interval of an open-ended distribution. A statistical test is not appropriate.
6. An '*****' entry in the margin of error column indicates that the estimate is controlled. A statistical test for sampling variability is not appropriate.
7. An 'N' entry in the estimate and margin of error columns indicates that data for this geographic area cannot be displayed because the number of sample cases is too small.
8. An '(X)' means that the estimate is not applicable or not available.

The letters PDF or symbol indicate a document is in the Portable Document Format (PDF). To view the file you will need the Adobe® Acrobat® Reader, which is available for **free** from the Adobe web site.

U.S. Census Bureau
American FactFinder

Delhi township, Hamilton County, Ohio

Population and Housing Narrative Profile: 2005-2009
Data Set: **2005-2009 American Community Survey 5-Year Estimates**
Survey: **American Community Survey**

NOTE. Although the American Community Survey (ACS) produces population, demographic and housing unit estimates, it is the Census Bureau's Population Estimates Program that produces and disseminates the official estimates of the population for the nation, states, counties, cities and towns and estimates of housing units for states and counties.

For more information on confidentiality protection, sampling error, nonsampling error, and definitions, see Survey Methodology.

HOUSEHOLDS AND FAMILIES: In 2005-2009 there were 11,000 households in Delhi township. The average household size was 2.9 people.

Families made up 74 percent of the households in Delhi township. This figure includes both married-couple families (62 percent) and other families (12 percent). Nonfamily households made up 26 percent of all households in Delhi township. Most of the nonfamily households were people living alone, but some were composed of people living in households in which no one was related to the householder.

The Types of Households in Delhi township, Hamilton County, Ohio in 2005-2009

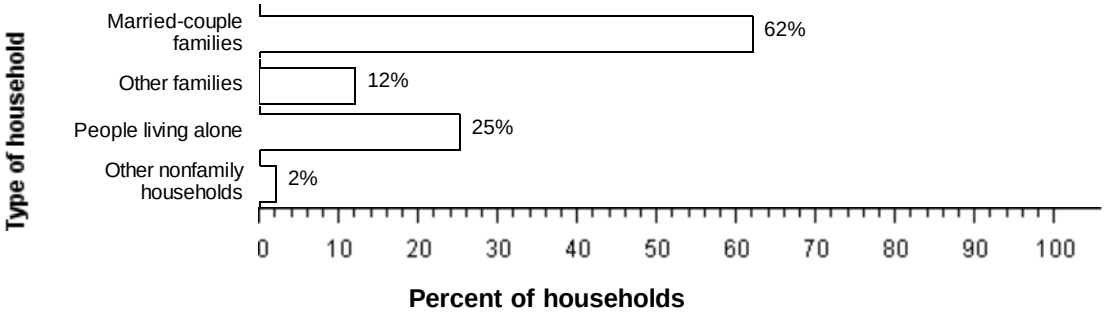

Source: American Community Survey, 2005-2009

NATIVITY AND LANGUAGE: One percent of the people living in Delhi township in 2005-2009 were foreign born. Ninety-nine percent was native, including 86 percent who were born in Ohio.

Among people at least five years old living in Delhi township in 2005-2009, 4 percent spoke a language other than English at home. Of those speaking a language other than English at home, 35 percent spoke Spanish and 65 percent spoke some other language; 34 percent reported that they did not speak English "very well."

GEOGRAPHIC MOBILITY: In 2005-2009, 89 percent of the people at least one year old living in Delhi township were living in the same residence one year earlier; 9 percent had moved during the past year from another residence in the same county, 1 percent from another county in the same state, 1 percent from another state, and less than 0.5 percent from abroad.

Geographic Mobility of Residents of Delhi township, Hamilton County, Ohio in 2005-2009

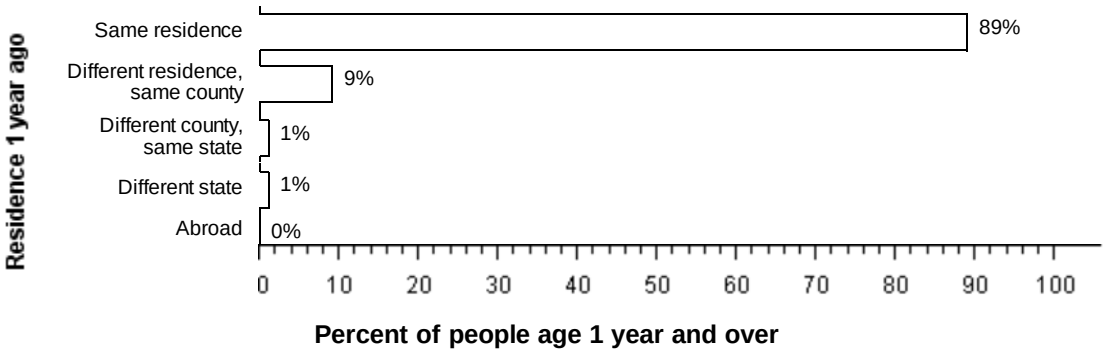

Source: American Community Survey, 2005-2009

EDUCATION: In 2005-2009, 92 percent of people 25 years and over had at least graduated from high school and 27 percent had a bachelor's degree or higher. Eight percent were dropouts; they were not enrolled in school and had not graduated from high school.

The total school enrollment in Delhi township was 9,300 in 2005-2009. Nursery school and kindergarten enrollment was 1,100 and elementary or high school enrollment was 5,900 children. College or graduate school enrollment was 2,400.

The Educational Attainment of People in Delhi township, Hamilton County, Ohio in 2005-2009

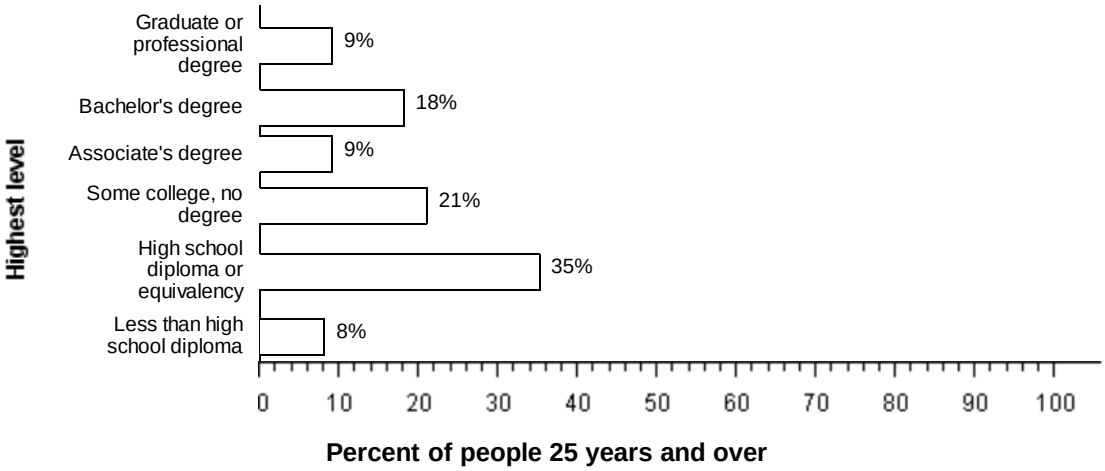

Source: American Community Survey, 2005-2009

DISABILITY: In Delhi township, among people at least five years old in 2005-2009, percent reported a disability. The likelihood of having a disability varied by age - from percent of people 5 to 15 years old, to percent of people 16 to 64 years old, and to percent of those 65 and older.

INDUSTRIES: In 2005-2009, for the employed population 16 years and older, the leading industries in Delhi township were Educational services, and health care, and social assistance, 23 percent, and Manufacturing, 12 percent.

Employment by Industry in Delhi township, Hamilton County, Ohio in 2005-2009

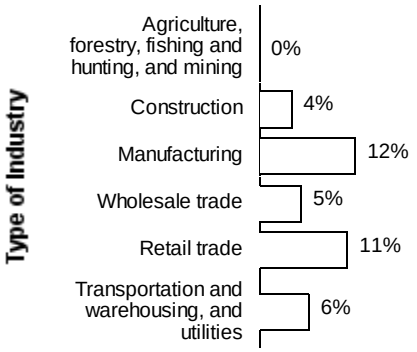

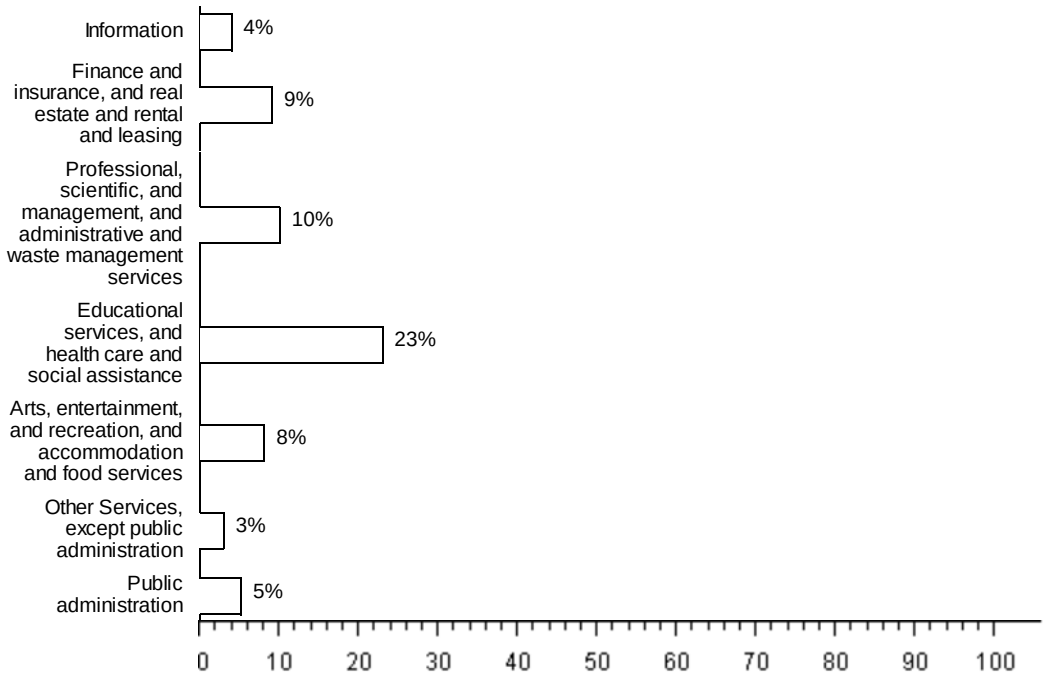

Source: American Community Survey, 2005-2009

OCCUPATIONS AND TYPE OF EMPLOYER: Among the most common occupations were: Sales and office occupations, 33 percent; Management, professional, and related occupations, 32 percent; Service occupations, 16 percent; Production, transportation, and material moving occupations, 13 percent; and Construction, extraction, maintenance, and repair occupations, 6 percent. Eighty-three percent of the people employed were Private wage and salary workers; 13 percent was Federal, state, or local government workers; and 3 percent was Self-employed in own not incorporated business workers.

TRAVEL TO WORK: Eighty-six percent of Delhi township workers drove to work alone in 2005-2009, 9 percent carpooled, 2 percent took public transportation, and 1 percent used other means. The remaining 2 percent worked at home. Among those who commuted to work, it took them on average 24.2 minutes to get to work.

INCOME: The median income of households in Delhi township was $67,492. Eighty-one percent of the households received earnings and 23 percent received retirement income other than Social Security. Thirty-one percent of the households received Social Security. The average income from Social Security was $15,508. These income sources are not mutually exclusive; that is, some households received income from more than one source.

POVERTY AND PARTICIPATION IN GOVERNMENT PROGRAMS: In 2005-2009, 4 percent of people were in poverty. Four percent of related children under 18 were below the poverty level, compared with 9 percent of people 65 years old and over. Three percent of all families and 8 percent of families with a female householder and no husband present had incomes below the poverty level.

Poverty Rates in Delhi township, Hamilton County, Ohio in 2005-2009

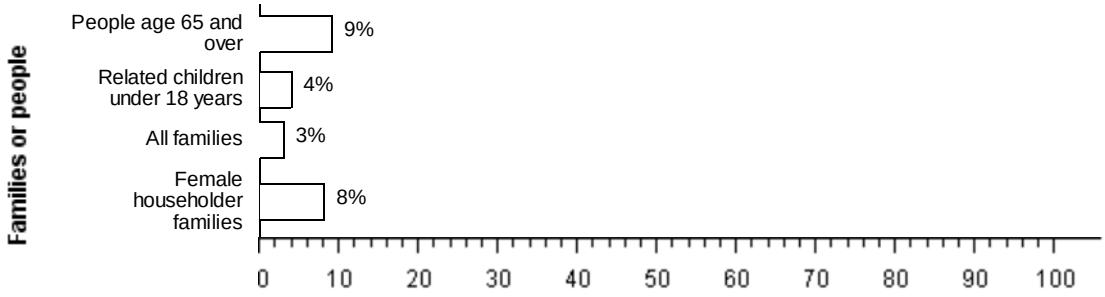

Percent below poverty level

Source: American Community Survey, 2005-2009

POPULATION OF Delhi township: In 2005-2009, Delhi township had a total population of 31,000 - 16,000 (52 percent) females and 15,000 (48 percent) males. The median age was 37.3 years. Twenty-six percent of the population was under 18 years and 14 percent was 65 years and older.

The Age Distribution of People in Delhi township, Hamilton County, Ohio in 2005-2009

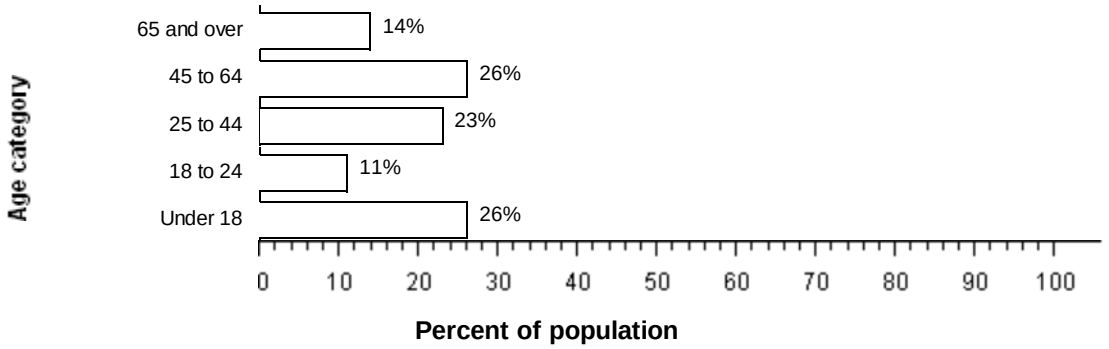

Source: American Community Survey, 2005-2009

For people reporting one race alone, 96 percent was White; 1 percent was Black or African American; less than 0.5 percent was American Indian and Alaska Native; 1 percent was Asian; less than 0.5 percent was Native Hawaiian and Other Pacific Islander, and less than 0.5 percent was Some other race. Two percent reported Two or more races. Less than 0.5 percent of the people in Delhi township was Hispanic. Ninety-six percent of the people in Delhi township was White non-Hispanic. People of Hispanic origin may be of any race.

HOUSING CHARACTERISTICS: In 2005-2009, Delhi township had a total of 11,000 housing units, 5 percent of which were vacant. Of the total housing units, 85 percent was in single-unit structures, 14 percent was in multi-unit structures, and 1 percent was mobile homes. Eleven percent of the housing units were built since 1990.

The Types of Housing Units in Delhi township, Hamilton County, Ohio in 2005-2009

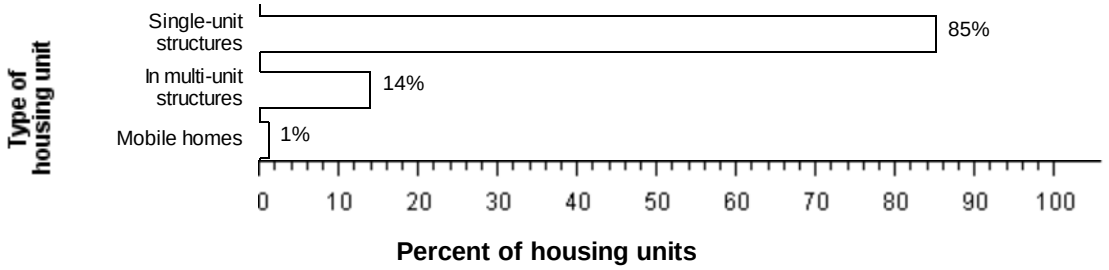

Source: American Community Survey, 2005-2009

OCCUPIED HOUSING UNIT CHARACTERISTICS: In 2005-2009, Delhi township had 11,000 occupied housing units - 8,700 (83 percent) owner occupied and 1,800 (17 percent) renter occupied. One percent of the households did not have telephone service and 6 percent of the households did not have access to a car, truck, or van for private use. Multi Vehicle households were not rare. Forty-two percent had two vehicles and another 27 percent had three or more.

HOUSING COSTS: The median monthly housing costs for mortgaged owners was $1,320, nonmortgaged owners $480, and renters $691. Twenty-four percent of owners with mortgages, 12 percent of owners without mortgages, and 44 percent of renters in Delhi township spent 30 percent or more of household income on housing.

Occupants with a Housing Cost Burden in Delhi township, Hamilton County, Ohio in 2005-2009

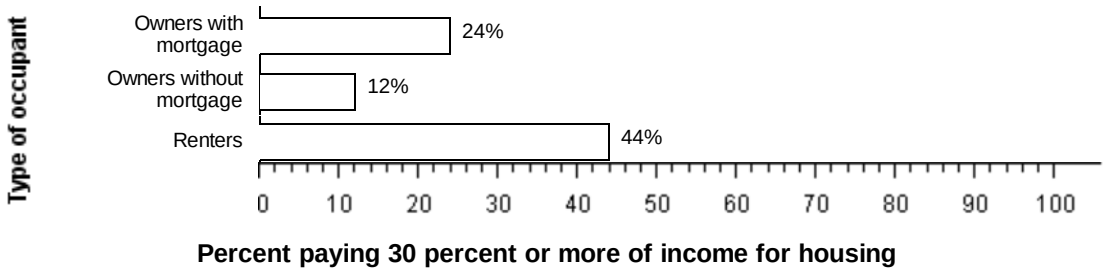

Source: American Community Survey, 2005-2009

Source: U.S. Census Bureau, 2005-2009 American Community Survey

The U.S. Census Bureau's Population Estimates Program produces the official population estimates for the nation, states, counties and places, and the official estimates of housing units for states and counties. The population and housing characteristics included above are derived from the American Community Survey.

Notes:
· Detail may not add to totals due to rounding.
· Percentages are based on unrounded numbers.

U.S. Census Bureau
American FactFinder

Deer Park city, Hamilton County, Ohio

ACS Demographic and Housing Estimates: 2005-2009

Data Set: **2005-2009 American Community Survey 5-Year Estimates**
Survey: **American Community Survey**

NOTE. Although the American Community Survey (ACS) produces population, demographic and housing unit estimates, it is the Census Bureau's Population Estimates Program that produces and disseminates the official estimates of the population for the nation, states, counties, cities and towns and estimates of housing units for states and counties.

For more information on confidentiality protection, sampling error, nonsampling error, and definitions, see Survey Methodology.

ACS Demographic and Housing Estimates	Estimate	Margin of Error	Percent	Margin of Error
SEX AND AGE				
Total population	**5,793**	**+/-29**	**5,793**	**(X)**
Male	2,670	+/-201	46.1%	+/-3.5
Female	3,123	+/-201	53.9%	+/-3.5
Under 5 years	272	+/-91	4.7%	+/-1.6
5 to 9 years	181	+/-61	3.1%	+/-1.0
10 to 14 years	317	+/-90	5.5%	+/-1.6
15 to 19 years	369	+/-119	6.4%	+/-2.1
20 to 24 years	280	+/-94	4.8%	+/-1.6
25 to 34 years	913	+/-163	15.8%	+/-2.8
35 to 44 years	798	+/-123	13.8%	+/-2.1
45 to 54 years	896	+/-129	15.5%	+/-2.2
55 to 59 years	306	+/-105	5.3%	+/-1.8
60 to 64 years	227	+/-81	3.9%	+/-1.4
65 to 74 years	523	+/-199	9.0%	+/-3.4
75 to 84 years	441	+/-141	7.6%	+/-2.4
85 years and over	270	+/-100	4.7%	+/-1.7
Median age (years)	42.0	+/-4.3	(X)	(X)
18 years and over	4,777	+/-136	82.5%	+/-2.3
21 years and over	4,585	+/-166	79.1%	+/-2.8
62 years and over	1,328	+/-280	22.9%	+/-4.8
65 years and over	1,234	+/-284	21.3%	+/-4.9
18 years and over	**4,777**	**+/-136**	**4,777**	**(X)**
Male	2,142	+/-131	44.8%	+/-2.7
Female	2,635	+/-164	55.2%	+/-2.7
65 years and over	**1,234**	**+/-284**	**1,234**	**(X)**
Male	377	+/-138	30.6%	+/-5.6
Female	857	+/-168	69.4%	+/-5.6
RACE				
Total population	**5,793**	**+/-29**	**5,793**	**(X)**
One race	5,613	+/-132	96.9%	+/-2.2
Two or more races	180	+/-128	3.1%	+/-2.2
One race	5,613	+/-132	96.9%	+/-2.2
White	5,300	+/-238	91.5%	+/-4.1
Black or African American	305	+/-158	5.3%	+/-2.7
American Indian and Alaska Native	0	+/-119	0.0%	+/-0.6

ACS Demographic and Housing Estimates	Estimate	Margin of Error	Percent	Margin of Error
Cherokee tribal grouping	0	+/-119	0.0%	+/-0.6
Chippewa tribal grouping	0	+/-119	0.0%	+/-0.6
Navajo tribal grouping	0	+/-119	0.0%	+/-0.6
Sioux tribal grouping	0	+/-119	0.0%	+/-0.6
Asian	0	+/-119	0.0%	+/-0.6
Asian Indian	0	+/-119	0.0%	+/-0.6
Chinese	0	+/-119	0.0%	+/-0.6
Filipino	0	+/-119	0.0%	+/-0.6
Japanese	0	+/-119	0.0%	+/-0.6
Korean	0	+/-119	0.0%	+/-0.6
Vietnamese	0	+/-119	0.0%	+/-0.6
Other Asian	0	+/-119	0.0%	+/-0.6
Native Hawaiian and Other Pacific Islander	0	+/-119	0.0%	+/-0.6
Native Hawaiian	0	+/-119	0.0%	+/-0.6
Guamanian or Chamorro	0	+/-119	0.0%	+/-0.6
Samoan	0	+/-119	0.0%	+/-0.6
Other Pacific Islander	0	+/-119	0.0%	+/-0.6
Some other race	8	+/-13	0.1%	+/-0.2
Two or more races	180	+/-128	3.1%	+/-2.2
White and Black or African American	0	+/-119	0.0%	+/-0.6
White and American Indian and Alaska Native	52	+/-54	0.9%	+/-0.9
White and Asian	11	+/-15	0.2%	+/-0.3
Black or African American and American Indian and Alaska Native	20	+/-33	0.3%	+/-0.6
Race alone or in combination with one or more other races				
Total population	**5,793**	**+/-29**	**5,793**	**(X)**
White	5,396	+/-210	93.1%	+/-3.6
Black or African American	358	+/-197	6.2%	+/-3.4
American Indian and Alaska Native	169	+/-127	2.9%	+/-2.2
Asian	75	+/-106	1.3%	+/-1.8
Native Hawaiian and Other Pacific Islander	0	+/-119	0.0%	+/-0.6
Some other race	8	+/-13	0.1%	+/-0.2
HISPANIC OR LATINO AND RACE				
Total population	**5,793**	**+/-29**	**5,793**	**(X)**
Hispanic or Latino (of any race)	3	+/-5	0.1%	+/-0.1
Mexican	0	+/-119	0.0%	+/-0.6
Puerto Rican	0	+/-119	0.0%	+/-0.6
Cuban	0	+/-119	0.0%	+/-0.6
Other Hispanic or Latino	3	+/-5	0.1%	+/-0.1
Not Hispanic or Latino	5,790	+/-30	99.9%	+/-0.1
White alone	5,297	+/-237	91.4%	+/-4.1
Black or African American alone	305	+/-158	5.3%	+/-2.7
American Indian and Alaska Native alone	0	+/-119	0.0%	+/-0.6
Asian alone	0	+/-119	0.0%	+/-0.6
Native Hawaiian and Other Pacific Islander alone	0	+/-119	0.0%	+/-0.6
Some other race alone	8	+/-13	0.1%	+/-0.2
Two or more races	180	+/-128	3.1%	+/-2.2
Two races including Some other race	0	+/-119	0.0%	+/-0.6
Two races excluding Some other race, and Three or more races	180	+/-128	3.1%	+/-2.2
Total housing units	**2,499**	**+/-205**	**(X)**	**(X)**

Source: U.S. Census Bureau, 2005-2009 American Community Survey

Data are based on a sample and are subject to sampling variability. The degree of uncertainty for an estimate arising from sampling variability is represented through the use of a margin of error. The value shown here is the 90 percent margin of error. The margin of error can be interpreted roughly as providing a 90 percent probability that the interval defined by the estimate minus the margin of error and the estimate plus the margin of error (the lower and upper confidence bounds) contains the true value. In addition to sampling variability, the ACS estimates are subject to nonsampling error (for a discussion of nonsampling variability, see Accuracy of the Data). The effect of nonsampling error is not represented in these tables.

Notes:
·For more information on understanding race and Hispanic origin data, please see the Census 2000 Brief entitled, Overview of Race and Hispanic Origin, issued March 2001. (pdf format)
·The ACS questions on Hispanic origin and race were revised in 2008 to make them consistent with the Census 2010 question wording. Any changes in estimates for 2008 and beyond may be due to demographic changes, as well as factors including questionnaire changes, differences in ACS population controls, and methodological differences in the population estimates, and therefore should be used with caution. For a summary of questionnaire changes see http://www.census.gov/acs/www/methodology/questionnaire_changes/. For more information about changes in the estimates see http://www.census.gov/population/www/socdemo/hispanic/reports.html.

·While the 2005-2009 American Community Survey (ACS) data generally reflect the November 2008 Office of Management and Budget (OMB) definitions of metropolitan and micropolitan statistical areas; in certain instances the names, codes, and boundaries of the principal cities shown in ACS tables may differ from the OMB definitions due to differences in the effective dates of the geographic entities.
·Estimates of urban and rural population, housing units, and characteristics reflect boundaries of urban areas defined based on Census 2000 data. Boundaries for urban areas have not been updated since Census 2000. As a result, data for urban and rural areas from the ACS do not necessarily reflect the results of ongoing urbanization.

Explanation of Symbols:
1. An '**' entry in the margin of error column indicates that either no sample observations or too few sample observations were available to compute a standard error and thus the margin of error. A statistical test is not appropriate.
2. An '-' entry in the estimate column indicates that either no sample observations or too few sample observations were available to compute an estimate, or a ratio of medians cannot be calculated because one or both of the median estimates falls in the lowest interval or upper interval of an open-ended distribution.
3. An '-' following a median estimate means the median falls in the lowest interval of an open-ended distribution.
4. An '+' following a median estimate means the median falls in the upper interval of an open-ended distribution.
5. An '***' entry in the margin of error column indicates that the median falls in the lowest interval or upper interval of an open-ended distribution. A statistical test is not appropriate.
6. An '*****' entry in the margin of error column indicates that the estimate is controlled. A statistical test for sampling variability is not appropriate.
7. An 'N' entry in the estimate and margin of error columns indicates that data for this geographic area cannot be displayed because the number of sample cases is too small.
8. An '(X)' means that the estimate is not applicable or not available.

The letters PDF or symbol indicate a document is in the Portable Document Format (PDF). To view the file you will need the Adobe® Acrobat® Reader, which is available for **free** from the Adobe web site.

U.S. Census Bureau
American FactFinder

Deer Park city, Hamilton County, Ohio

Selected Economic Characteristics: 2005-2009

Data Set: **2005-2009 American Community Survey 5-Year Estimates**
Survey: **American Community Survey**

NOTE. Although the American Community Survey (ACS) produces population, demographic and housing unit estimates, it is the Census Bureau's Population Estimates Program that produces and disseminates the official estimates of the population for the nation, states, counties, cities and towns and estimates of housing units for states and counties.

For more information on confidentiality protection, sampling error, nonsampling error, and definitions, see Survey Methodology.

Selected Economic Characteristics	Estimate	Margin of Error	Percent	Margin of Error
EMPLOYMENT STATUS				
Population 16 years and over	**4,912**	**+/-134**	**4,912**	**(X)**
In labor force	3,227	+/-265	65.7%	+/-5.7
Civilian labor force	3,227	+/-265	65.7%	+/-5.7
Employed	3,046	+/-267	62.0%	+/-5.8
Unemployed	181	+/-76	3.7%	+/-1.5
Armed Forces	0	+/-119	0.0%	+/-0.7
Not in labor force	1,685	+/-296	34.3%	+/-5.7
Civilian labor force	**3,227**	**+/-265**	**3,227**	**(X)**
Percent Unemployed	5.6%	+/-2.3	(X)	(X)
Females 16 years and over	**2,695**	**+/-173**	**2,695**	**(X)**
In labor force	1,521	+/-170	56.4%	+/-5.7
Civilian labor force	1,521	+/-170	56.4%	+/-5.7
Employed	1,448	+/-165	53.7%	+/-5.6
Own children under 6 years	**310**	**+/-90**	**310**	**(X)**
All parents in family in labor force	204	+/-86	65.8%	+/-16.3
Own children 6 to 17 years	**689**	**+/-133**	**689**	**(X)**
All parents in family in labor force	413	+/-113	59.9%	+/-18.6
COMMUTING TO WORK				
Workers 16 years and over	**2,975**	**+/-255**	**2,975**	**(X)**
Car, truck, or van -- drove alone	2,650	+/-238	89.1%	+/-2.9
Car, truck, or van -- carpooled	103	+/-59	3.5%	+/-2.0
Public transportation (excluding taxicab)	54	+/-36	1.8%	+/-1.2
Walked	66	+/-43	2.2%	+/-1.4
Other means	19	+/-32	0.6%	+/-1.1
Worked at home	83	+/-57	2.8%	+/-1.9
Mean travel time to work (minutes)	19.4	+/-1.8	(X)	(X)
OCCUPATION				
Civilian employed population 16 years and over	**3,046**	**+/-267**	**3,046**	**(X)**
Management, professional, and related occupations	1,025	+/-175	33.7%	+/-5.3
Service occupations	438	+/-114	14.4%	+/-3.3
Sales and office occupations	849	+/-168	27.9%	+/-4.8
Farming, fishing, and forestry occupations	0	+/-119	0.0%	+/-1.1
Construction, extraction, maintenance, and repair occupations	297	+/-99	9.8%	+/-3.3
Production, transportation, and material moving occupations	437	+/-107	14.3%	+/-3.2

Selected Economic Characteristics	Estimate	Margin of Error	Percent	Margin of Error
INDUSTRY				
Civilian employed population 16 years and over	**3,046**	**+/-267**	**3,046**	**(X)**
Agriculture, forestry, fishing and hunting, and mining	0	+/-119	0.0%	+/-1.1
Construction	268	+/-98	8.8%	+/-3.3
Manufacturing	419	+/-136	13.8%	+/-4.1
Wholesale trade	131	+/-69	4.3%	+/-2.2
Retail trade	371	+/-106	12.2%	+/-3.3
Transportation and warehousing, and utilities	135	+/-70	4.4%	+/-2.2
Information	123	+/-84	4.0%	+/-2.7
Finance and insurance, and real estate and rental and leasing	194	+/-68	6.4%	+/-2.2
Professional, scientific, and management, and administrative and waste management services	319	+/-96	10.5%	+/-2.9
Educational services, and health care and social assistance	579	+/-124	19.0%	+/-4.3
Arts, entertainment, and recreation, and accommodation and food services	238	+/-94	7.8%	+/-2.9
Other services, except public administration	193	+/-81	6.3%	+/-2.6
Public administration	76	+/-53	2.5%	+/-1.8
CLASS OF WORKER				
Civilian employed population 16 years and over	**3,046**	**+/-267**	**3,046**	**(X)**
Private wage and salary workers	2,725	+/-284	89.5%	+/-3.2
Government workers	196	+/-77	6.4%	+/-2.5
Self-employed in own not incorporated business workers	125	+/-52	4.1%	+/-1.8
Unpaid family workers	0	+/-119	0.0%	+/-1.1
INCOME AND BENEFITS (IN 2009 INFLATION-ADJUSTED DOLLARS)				
Total households	**2,382**	**+/-177**	**2,382**	**(X)**
Less than $10,000	135	+/-60	5.7%	+/-2.5
$10,000 to $14,999	175	+/-71	7.3%	+/-2.8
$15,000 to $24,999	305	+/-100	12.8%	+/-4.0
$25,000 to $34,999	179	+/-71	7.5%	+/-3.0
$35,000 to $49,999	398	+/-104	16.7%	+/-4.1
$50,000 to $74,999	602	+/-114	25.3%	+/-4.5
$75,000 to $99,999	259	+/-72	10.9%	+/-3.0
$100,000 to $149,999	289	+/-88	12.1%	+/-3.5
$150,000 to $199,999	19	+/-21	0.8%	+/-0.9
$200,000 or more	21	+/-21	0.9%	+/-0.9
Median household income (dollars)	49,956	+/-4,378	(X)	(X)
Mean household income (dollars)	60,035	+/-9,086	(X)	(X)
With earnings	1,889	+/-147	79.3%	+/-3.3
Mean earnings (dollars)	63,742	+/-11,271	(X)	(X)
With Social Security	771	+/-104	32.4%	+/-4.2
Mean Social Security income (dollars)	13,888	+/-1,522	(X)	(X)
With retirement income	474	+/-98	19.9%	+/-4.3
Mean retirement income (dollars)	15,456	+/-3,862	(X)	(X)
With Supplemental Security Income	75	+/-40	3.1%	+/-1.7
Mean Supplemental Security Income (dollars)	6,517	+/-5,326	(X)	(X)
With cash public assistance income	9	+/-11	0.4%	+/-0.5
Mean cash public assistance income (dollars)	2,789	+/-27	(X)	(X)
With Food Stamp/SNAP benefits in the past 12 months	46	+/-45	1.9%	+/-1.9
Families	**1,442**	**+/-127**	**1,442**	**(X)**
Less than $10,000	35	+/-35	2.4%	+/-2.4
$10,000 to $14,999	23	+/-25	1.6%	+/-1.7
$15,000 to $24,999	118	+/-65	8.2%	+/-4.4
$25,000 to $34,999	75	+/-51	5.2%	+/-3.5
$35,000 to $49,999	189	+/-65	13.1%	+/-4.5
$50,000 to $74,999	457	+/-99	31.7%	+/-6.1
$75,000 to $99,999	239	+/-75	16.6%	+/-4.9
$100,000 to $149,999	266	+/-84	18.4%	+/-5.7
$150,000 to $199,999	19	+/-21	1.3%	+/-1.5
$200,000 or more	21	+/-21	1.5%	+/-1.4
Median family income (dollars)	65,032	+/-8,461	(X)	(X)
Mean family income (dollars)	78,057	+/-13,525	(X)	(X)

Selected Economic Characteristics	Estimate	Margin of Error	Percent	Margin of Error
Per capita income (dollars)	26,901	+/-3,415	(X)	(X)
Nonfamily households	**940**	**+/-165**	**940**	**(X)**
Median nonfamily income (dollars)	29,028	+/-7,287	(X)	(X)
Mean nonfamily income (dollars)	31,571	+/-2,907	(X)	(X)
Median earnings for workers (dollars)	30,000	+/-3,814	(X)	(X)
Median earnings for male full-time, year-round workers (dollars)	45,968	+/-2,852	(X)	(X)
Median earnings for female full-time, year-round workers (dollars)	36,934	+/-3,053	(X)	(X)
HEALTH INSURANCE COVERAGE				
Civilian Noninstitutionalized Population	**(X)**	**(X)**	**(X)**	**(X)**
With health insurance coverage	(X)	(X)	(X)	(X)
With private health insurance coverage	(X)	(X)	(X)	(X)
With public health coverage	(X)	(X)	(X)	(X)
No health insurance coverage	(X)	(X)	(X)	(X)
Civilian Noninstitutionalized Population Under 18 years	**(X)**	**(X)**	**(X)**	**(X)**
No health insurance coverage	(X)	(X)	(X)	(X)
PERCENTAGE OF FAMILIES AND PEOPLE WHOSE INCOME IN THE PAST 12 MONTHS IS BELOW THE POVERTY LEVEL				
All families	4.0%	+/-3.0	(X)	(X)
With related children under 18 years	6.7%	+/-6.2	(X)	(X)
With related children under 5 years only	0.0%	+/-21.7	(X)	(X)
Married couple families	2.6%	+/-3.2	(X)	(X)
With related children under 18 years	5.0%	+/-7.8	(X)	(X)
With related children under 5 years only	0.0%	+/-40.7	(X)	(X)
Families with female householder, no husband present	9.2%	+/-8.2	(X)	(X)
With related children under 18 years	14.4%	+/-15.5	(X)	(X)
With related children under 5 years only	0.0%	+/-45.8	(X)	(X)
All people	5.9%	+/-2.9	(X)	(X)
Under 18 years	5.7%	+/-6.6	(X)	(X)
Related children under 18 years	5.7%	+/-6.6	(X)	(X)
Related children under 5 years	7.0%	+/-11.0	(X)	(X)
Related children 5 to 17 years	5.2%	+/-5.5	(X)	(X)
18 years and over	5.9%	+/-2.4	(X)	(X)
18 to 64 years	5.9%	+/-2.8	(X)	(X)
65 years and over	5.9%	+/-3.7	(X)	(X)
People in families	3.6%	+/-3.2	(X)	(X)
Unrelated individuals 15 years and over	15.0%	+/-5.6	(X)	(X)

Source: U.S. Census Bureau, 2005-2009 American Community Survey

Data are based on a sample and are subject to sampling variability. The degree of uncertainty for an estimate arising from sampling variability is represented through the use of a margin of error. The value shown here is the 90 percent margin of error. The margin of error can be interpreted roughly as providing a 90 percent probability that the interval defined by the estimate minus the margin of error and the estimate plus the margin of error (the lower and upper confidence bounds) contains the true value. In addition to sampling variability, the ACS estimates are subject to nonsampling error (for a discussion of nonsampling variability, see Accuracy of the Data). The effect of nonsampling error is not represented in these tables.

Notes:
·Employment and unemployment estimates may vary from the official labor force data released by the Bureau of Labor Statistics because of differences in survey design and data collection. For guidance on differences in employment and unemployment estimates from different sources go to Labor Force Guidance.
·Workers include members of the Armed Forces and civilians who were at work last week.
·Occupation codes are 4-digit codes and are based on Standard Occupational Classification 2000.
·Industry codes are 4-digit codes and are based on the North American Industry Classification System 2002 and 2007. The 2005, 2006 and 2007 ACS data are coded using NAICS 2002 while the 2008 and 2009 ACS data use NAICS 2007 codes. Categories that differ between 2002 and 2007 NAICS are aggregated so that the 5 years of data are consistent in display and reflect the NAICS 2007 codes. The Industry categories adhere to the guidelines issued in Clarification Memorandum No. 2, "NAICS Alternate Aggregation Structure for Use By U.S. Statistical Agencies," issued by the Office of Management and Budget.
·Selected earnings and income data are not available for certain geographic areas due to problems with group quarters data collection and imputation. See the ACS User Notes for details.
·Logical coverage edits applying a rules-based assignment of Medicaid, Medicare and military health coverage were added in 2009 -- please see http://www.census.gov/hhes/www/hlthins/publications/coverage_edits_final.pdf for more details.
·While the 2005-2009 American Community Survey (ACS) data generally reflect the November 2008 Office of Management and Budget (OMB) definitions of metropolitan and micropolitan statistical areas; in certain instances the names, codes, and boundaries of the principal cities shown in ACS tables may differ from the OMB definitions due to differences in the effective dates of the geographic entities.
·Estimates of urban and rural population, housing units, and characteristics reflect boundaries of urban areas defined based on Census 2000 data. Boundaries for urban areas have not been updated since Census 2000. As a result, data for urban and rural areas from the ACS do not necessarily reflect the results of ongoing urbanization.

Explanation of Symbols:
1. An '**' entry in the margin of error column indicates that either no sample observations or too few sample observations were available to compute a standard error and thus the margin of error. A statistical test is not appropriate.
2. An '-' entry in the estimate column indicates that either no sample observations or too few sample observations were available to compute an estimate, or a ratio of medians cannot be calculated because one or both of the median estimates falls in the lowest interval or upper interval of an open-ended distribution.
3. An '-' following a median estimate means the median falls in the lowest interval of an open-ended distribution.
4. An '+' following a median estimate means the median falls in the upper interval of an open-ended distribution.
5. An '***' entry in the margin of error column indicates that the median falls in the lowest interval or upper interval of an open-ended distribution. A statistical test is not appropriate.
6. An '*****' entry in the margin of error column indicates that the estimate is controlled. A statistical test for sampling variability is not appropriate.
7. An 'N' entry in the estimate and margin of error columns indicates that data for this geographic area cannot be displayed because the number of sample cases is too small.
8. An '(X)' means that the estimate is not applicable or not available.

The letters PDF or symbol indicate a document is in the Portable Document Format (PDF). To view the file you will need the Adobe® Acrobat® Reader, which is available for **free** from the Adobe web site.

U.S. Census Bureau
American FactFinder

Deer Park city, Hamilton County, Ohio

Selected Housing Characteristics: 2005-2009

Data Set: **2005-2009 American Community Survey 5-Year Estimates**
Survey: **American Community Survey**

NOTE. Although the American Community Survey (ACS) produces population, demographic and housing unit estimates, it is the Census Bureau's Population Estimates Program that produces and disseminates the official estimates of the population for the nation, states, counties, cities and towns and estimates of housing units for states and counties.

For more information on confidentiality protection, sampling error, nonsampling error, and definitions, see Survey Methodology.

Selected Housing Characteristics	Estimate	Margin of Error	Percent	Margin of Error
HOUSING OCCUPANCY				
Total housing units	**2,499**	**+/-205**	**2,499**	**(X)**
Occupied housing units	2,382	+/-177	95.3%	+/-3.3
Vacant housing units	117	+/-87	4.7%	+/-3.3
Homeowner vacancy rate	1.8	+/-2.7	(X)	(X)
Rental vacancy rate	0.0	+/-4.5	(X)	(X)
UNITS IN STRUCTURE				
Total housing units	**2,499**	**+/-205**	**2,499**	**(X)**
1-unit, detached	1,854	+/-215	74.2%	+/-5.0
1-unit, attached	40	+/-49	1.6%	+/-2.0
2 units	242	+/-87	9.7%	+/-3.5
3 or 4 units	173	+/-82	6.9%	+/-3.3
5 to 9 units	69	+/-47	2.8%	+/-1.9
10 to 19 units	19	+/-22	0.8%	+/-0.9
20 or more units	102	+/-45	4.1%	+/-1.8
Mobile home	0	+/-119	0.0%	+/-1.3
Boat, RV, van, etc.	0	+/-119	0.0%	+/-1.3
YEAR STRUCTURE BUILT				
Total housing units	**2,499**	**+/-205**	**2,499**	**(X)**
Built 2005 or later	13	+/-20	0.5%	+/-0.8
Built 2000 to 2004	0	+/-119	0.0%	+/-1.3
Built 1990 to 1999	11	+/-15	0.4%	+/-0.6
Built 1980 to 1989	98	+/-43	3.9%	+/-1.8
Built 1970 to 1979	104	+/-58	4.2%	+/-2.3
Built 1960 to 1969	128	+/-57	5.1%	+/-2.2
Built 1950 to 1959	713	+/-139	28.5%	+/-4.8
Built 1940 to 1949	737	+/-130	29.5%	+/-4.7
Built 1939 or earlier	695	+/-126	27.8%	+/-4.9
ROOMS				
Total housing units	**2,499**	**+/-205**	**2,499**	**(X)**
1 room	35	+/-43	1.4%	+/-1.7
2 rooms	9	+/-13	0.4%	+/-0.5
3 rooms	159	+/-59	6.4%	+/-2.3
4 rooms	302	+/-106	12.1%	+/-3.9
5 rooms	661	+/-122	26.5%	+/-4.7
6 rooms	586	+/-134	23.4%	+/-4.9
7 rooms	365	+/-113	14.6%	+/-4.1
8 rooms	237	+/-81	9.5%	+/-3.4
9 rooms or more	145	+/-54	5.8%	+/-2.2

Selected Housing Characteristics	Estimate	Margin of Error	Percent	Margin of Error
Median rooms	5.6	+/-0.3	(X)	(X)
BEDROOMS				
Total housing units	**2,499**	**+/-205**	**2,499**	**(X)**
No bedroom	35	+/-43	1.4%	+/-1.7
1 bedroom	266	+/-80	10.6%	+/-3.1
2 bedrooms	993	+/-171	39.7%	+/-6.0
3 bedrooms	758	+/-133	30.3%	+/-4.9
4 bedrooms	412	+/-113	16.5%	+/-4.1
5 or more bedrooms	35	+/-29	1.4%	+/-1.2
HOUSING TENURE				
Occupied housing units	**2,382**	**+/-177**	**2,382**	**(X)**
Owner-occupied	1,671	+/-158	70.2%	+/-4.8
Renter-occupied	711	+/-130	29.8%	+/-4.8
Average household size of owner-occupied unit	2.46	+/-0.19	(X)	(X)
Average household size of renter-occupied unit	1.97	+/-0.25	(X)	(X)
YEAR HOUSEHOLDER MOVED INTO UNIT				
Occupied housing units	**2,382**	**+/-177**	**2,382**	**(X)**
Moved in 2005 or later	656	+/-122	27.5%	+/-4.3
Moved in 2000 to 2004	647	+/-121	27.2%	+/-4.7
Moved in 1990 to 1999	465	+/-99	19.5%	+/-3.6
Moved in 1980 to 1989	184	+/-71	7.7%	+/-3.0
Moved in 1970 to 1979	186	+/-74	7.8%	+/-3.3
Moved in 1969 or earlier	244	+/-67	10.2%	+/-2.6
VEHICLES AVAILABLE				
Occupied housing units	**2,382**	**+/-177**	**2,382**	**(X)**
No vehicles available	175	+/-58	7.3%	+/-2.4
1 vehicle available	1,001	+/-151	42.0%	+/-4.6
2 vehicles available	905	+/-137	38.0%	+/-5.5
3 or more vehicles available	301	+/-91	12.6%	+/-3.9
HOUSE HEATING FUEL				
Occupied housing units	**2,382**	**+/-177**	**2,382**	**(X)**
Utility gas	2,007	+/-169	84.3%	+/-4.4
Bottled, tank, or LP gas	24	+/-27	1.0%	+/-1.1
Electricity	333	+/-107	14.0%	+/-4.2
Fuel oil, kerosene, etc.	9	+/-14	0.4%	+/-0.6
Coal or coke	0	+/-119	0.0%	+/-1.4
Wood	0	+/-119	0.0%	+/-1.4
Solar energy	0	+/-119	0.0%	+/-1.4
Other fuel	0	+/-119	0.0%	+/-1.4
No fuel used	9	+/-15	0.4%	+/-0.6
SELECTED CHARACTERISTICS				
Occupied housing units	**2,382**	**+/-177**	**2,382**	**(X)**
Lacking complete plumbing facilities	12	+/-18	0.5%	+/-0.8
Lacking complete kitchen facilities	35	+/-42	1.5%	+/-1.7
No telephone service available	67	+/-43	2.8%	+/-1.8
OCCUPANTS PER ROOM				
Occupied housing units	**2,382**	**+/-177**	**2,382**	**(X)**
1.00 or less	2,382	+/-177	100.0%	+/-1.4
1.01 to 1.50	0	+/-119	0.0%	+/-1.4
1.51 or more	0	+/-119	0.0%	+/-1.4
VALUE				
Owner-occupied units	**1,671**	**+/-158**	**1,671**	**(X)**
Less than $50,000	0	+/-119	0.0%	+/-1.9
$50,000 to $99,999	176	+/-61	10.5%	+/-3.4
$100,000 to $149,999	1,106	+/-145	66.2%	+/-6.7
$150,000 to $199,999	356	+/-97	21.3%	+/-5.4
$200,000 to $299,999	20	+/-21	1.2%	+/-1.3

Selected Housing Characteristics	Estimate	Margin of Error	Percent	Margin of Error
$300,000 to $499,999	0	+/-119	0.0%	+/-1.9
$500,000 to $999,999	0	+/-119	0.0%	+/-1.9
$1,000,000 or more	13	+/-20	0.8%	+/-1.2
Median (dollars)	132,300	+/-3,395	(X)	(X)
MORTGAGE STATUS				
Owner-occupied units	**1,671**	**+/-158**	**1,671**	**(X)**
Housing units with a mortgage	1,230	+/-168	73.6%	+/-6.0
Housing units without a mortgage	441	+/-100	26.4%	+/-6.0
SELECTED MONTHLY OWNER COSTS (SMOC)				
Housing units with a mortgage	**1,230**	**+/-168**	**1,230**	**(X)**
Less than $300	9	+/-14	0.7%	+/-1.1
$300 to $499	48	+/-30	3.9%	+/-2.4
$500 to $699	19	+/-21	1.5%	+/-1.7
$700 to $999	218	+/-73	17.7%	+/-5.5
$1,000 to $1,499	673	+/-115	54.7%	+/-6.9
$1,500 to $1,999	212	+/-80	17.2%	+/-5.9
$2,000 or more	51	+/-39	4.1%	+/-3.0
Median (dollars)	1,212	+/-55	(X)	(X)
Housing units without a mortgage	**441**	**+/-100**	**441**	**(X)**
Less than $100	0	+/-119	0.0%	+/-7.1
$100 to $199	0	+/-119	0.0%	+/-7.1
$200 to $299	42	+/-34	9.5%	+/-7.3
$300 to $399	154	+/-71	34.9%	+/-12.8
$400 or more	245	+/-68	55.6%	+/-12.5
Median (dollars)	434	+/-69	(X)	(X)
SELECTED MONTHLY OWNER COSTS AS A PERCENTAGE OF HOUSEHOLD INCOME (SMOCAPI)				
Housing units with a mortgage (excluding units where SMOCAPI cannot be computed)	**1,222**	**+/-167**	**1,222**	**(X)**
Less than 20.0 percent	476	+/-106	39.0%	+/-7.2
20.0 to 24.9 percent	215	+/-70	17.6%	+/-5.1
25.0 to 29.9 percent	137	+/-70	11.2%	+/-5.4
30.0 to 34.9 percent	110	+/-53	9.0%	+/-4.3
35.0 percent or more	284	+/-84	23.2%	+/-6.0
Not computed	8	+/-11	(X)	(X)
Housing unit without a mortgage (excluding units where SMOCAPI cannot be computed)	**441**	**+/-100**	**441**	**(X)**
Less than 10.0 percent	81	+/-59	18.4%	+/-11.7
10.0 to 14.9 percent	178	+/-70	40.4%	+/-13.5
15.0 to 19.9 percent	25	+/-21	5.7%	+/-4.8
20.0 to 24.9 percent	33	+/-26	7.5%	+/-5.7
25.0 to 29.9 percent	37	+/-29	8.4%	+/-6.6
30.0 to 34.9 percent	30	+/-33	6.8%	+/-7.1
35.0 percent or more	57	+/-34	12.9%	+/-7.1
Not computed	0	+/-119	(X)	(X)
GROSS RENT				
Occupied units paying rent	**662**	**+/-128**	**662**	**(X)**
Less than $200	0	+/-119	0.0%	+/-4.8
$200 to $299	0	+/-119	0.0%	+/-4.8
$300 to $499	67	+/-39	10.1%	+/-5.6
$500 to $749	307	+/-102	46.4%	+/-11.4
$750 to $999	80	+/-64	12.1%	+/-9.2
$1,000 to $1,499	173	+/-58	26.1%	+/-8.0
$1,500 or more	35	+/-20	5.3%	+/-3.3
Median (dollars)	673	+/-105	(X)	(X)
No rent paid	49	+/-30	(X)	(X)
GROSS RENT AS A PERCENTAGE OF HOUSEHOLD INCOME (GRAPI)				
Occupied units paying rent (excluding units where GRAPI cannot be computed)	**653**	**+/-125**	**653**	**(X)**
Less than 15.0 percent	46	+/-32	7.0%	+/-4.9

Selected Housing Characteristics	Estimate	Margin of Error	Percent	Margin of Error
15.0 to 19.9 percent	86	+/-50	13.2%	+/-7.7
20.0 to 24.9 percent	73	+/-46	11.2%	+/-6.6
25.0 to 29.9 percent	102	+/-66	15.6%	+/-9.6
30.0 to 34.9 percent	97	+/-71	14.9%	+/-10.1
35.0 percent or more	249	+/-80	38.1%	+/-10.4
Not computed	58	+/-30	(X)	(X)

Source: U.S. Census Bureau, 2005-2009 American Community Survey

Data are based on a sample and are subject to sampling variability. The degree of uncertainty for an estimate arising from sampling variability is represented through the use of a margin of error. The value shown here is the 90 percent margin of error. The margin of error can be interpreted roughly as providing a 90 percent probability that the interval defined by the estimate minus the margin of error and the estimate plus the margin of error (the lower and upper confidence bounds) contains the true value. In addition to sampling variability, the ACS estimates are subject to nonsampling error (for a discussion of nonsampling variability, see Accuracy of the Data). The effect of nonsampling error is not represented in these tables.

Notes:
·Caution should be used when comparing data for Number of Rooms between 2008 and 2009. A data collection error was identified for 2008 impacting the "1 room" category. For more information please see Errata Note #54.
·Caution should be used when comparing data for Number of Bedrooms between 2008 and 2009. A data collection error was identified for 2008 impacting the "0 bedrooms" category. For more information please see Errata Note #54.
·The 2005-2009 plumbing data for Puerto Rico will not be shown. Research indicates that the questions on plumbing facilities that were introduced in 2008 in the stateside American Community Survey and the 2008 Puerto Rico Community Survey may not have been appropriate for Puerto Rico.
·Caution should be used when comparing data for Telephone Service Availability between 2008 and 2009. A data collection error was identified for 2008 impacting the "no" category and underreporting those who did not have telephone service available. For more information please see Errata Note #53.
·Caution should be used when comparing data for Occupants per Room between 2008 and 2009. A data collection error was identified for 2008 impacting the "1 room" category. For more information please see Errata Note #54.
·In prior years, the universe included all owner-occupied units with a mortgage. It is now restricted to include only those units where SMOCAPI is computed, that is, SMOC and household income are valid values.
·In prior years, the universe included all owner-occupied units without a mortgage. It is now restricted to include only those units where SMOCAPI is computed, that is, SMOC and household income are valid values.
·In prior years, the universe included all renter-occupied units. It is now restricted to include only those units where GRAPI is computed, that is, gross rent and household Income are valid values.
·The median gross rent excludes no cash renters.
·While the 2005-2009 American Community Survey (ACS) data generally reflect the November 2008 Office of Management and Budget (OMB) definitions of metropolitan and micropolitan statistical areas; in certain instances the names, codes, and boundaries of the principal cities shown in ACS tables may differ from the OMB definitions due to differences in the effective dates of the geographic entities.
·Estimates of urban and rural population, housing units, and characteristics reflect boundaries of urban areas defined based on Census 2000 data. Boundaries for urban areas have not been updated since Census 2000. As a result, data for urban and rural areas from the ACS do not necessarily reflect the results of ongoing urbanization.

Explanation of Symbols:
1. An '**' entry in the margin of error column indicates that either no sample observations or too few sample observations were available to compute a standard error and thus the margin of error. A statistical test is not appropriate.
2. An '-' entry in the estimate column indicates that either no sample observations or too few sample observations were available to compute an estimate, or a ratio of medians cannot be calculated because one or both of the median estimates falls in the lowest interval or upper interval of an open-ended distribution.
3. An '-' following a median estimate means the median falls in the lowest interval of an open-ended distribution.
4. An '+' following a median estimate means the median falls in the upper interval of an open-ended distribution.
5. An '***' entry in the margin of error column indicates that the median falls in the lowest interval or upper interval of an open-ended distribution. A statistical test is not appropriate.
6. An '*****' entry in the margin of error column indicates that the estimate is controlled. A statistical test for sampling variability is not appropriate.
7. An 'N' entry in the estimate and margin of error columns indicates that data for this geographic area cannot be displayed because the number of sample cases is too small.
8. An '(X)' means that the estimate is not applicable or not available.

U.S. Census Bureau
American FactFinder

Deer Park city, Hamilton County, Ohio

Selected Social Characteristics in the United States: 2005-2009

Data Set: **2005-2009 American Community Survey 5-Year Estimates**
Survey: **American Community Survey**

NOTE. Although the American Community Survey (ACS) produces population, demographic and housing unit estimates, it is the Census Bureau's Population Estimates Program that produces and disseminates the official estimates of the population for the nation, states, counties, cities and towns and estimates of housing units for states and counties.

For more information on confidentiality protection, sampling error, nonsampling error, and definitions, see Survey Methodology.

Selected Social Characteristics in the United States	Estimate	Margin of Error	Percent	Margin of Error
HOUSEHOLDS BY TYPE				
Total households	**2,382**	**+/-177**	**2,382**	**(X)**
Family households (families)	1,442	+/-127	60.5%	+/-5.3
With own children under 18 years	564	+/-93	23.7%	+/-4.2
Married-couple family	983	+/-119	41.3%	+/-4.5
With own children under 18 years	360	+/-62	15.1%	+/-2.7
Male householder, no wife present, family	113	+/-66	4.7%	+/-2.8
With own children under 18 years	58	+/-59	2.4%	+/-2.5
Female householder, no husband present, family	346	+/-102	14.5%	+/-4.4
With own children under 18 years	146	+/-71	6.1%	+/-2.9
Nonfamily households	940	+/-165	39.5%	+/-5.3
Householder living alone	879	+/-159	36.9%	+/-5.1
65 years and over	356	+/-76	14.9%	+/-2.8
Households with one or more people under 18 years	579	+/-96	24.3%	+/-4.3
Households with one or more people 65 years and over	686	+/-86	28.8%	+/-3.5
Average household size	2.31	+/-0.13	(X)	(X)
Average family size	3.07	+/-0.17	(X)	(X)
RELATIONSHIP				
Population in households	**5,504**	**+/-273**	**5,504**	**(X)**
Householder	2,382	+/-177	43.3%	+/-2.4
Spouse	996	+/-123	18.1%	+/-1.9
Child	1,601	+/-170	29.1%	+/-2.8
Other relatives	386	+/-193	7.0%	+/-3.5
Nonrelatives	139	+/-63	2.5%	+/-1.2
Unmarried partner	59	+/-41	1.1%	+/-0.8
MARITAL STATUS				
Males 15 years and over	**2,312**	**+/-155**	**2,312**	**(X)**
Never married	785	+/-155	34.0%	+/-5.6
Now married, except separated	1,068	+/-110	46.2%	+/-5.1
Separated	33	+/-36	1.4%	+/-1.6
Widowed	176	+/-69	7.6%	+/-3.1
Divorced	250	+/-91	10.8%	+/-3.7
Females 15 years and over	**2,711**	**+/-181**	**2,711**	**(X)**
Never married	742	+/-159	27.4%	+/-4.8
Now married, except separated	1,032	+/-111	38.1%	+/-5.6
Separated	46	+/-39	1.7%	+/-1.4
Widowed	462	+/-98	17.0%	+/-3.1
Divorced	429	+/-113	15.8%	+/-3.9

Selected Social Characteristics in the United States	Estimate	Margin of Error	Percent	Margin of Error
FERTILITY				
Number of women 15 to 50 years old who had a birth in the past 12 months	**56**	**+/-54**	**56**	**(X)**
Unmarried women (widowed, divorced, and never married)	33	+/-49	58.9%	+/-50.5
Per 1,000 unmarried women	51	+/-75	(X)	(X)
Per 1,000 women 15 to 50 years old	41	+/-39	(X)	(X)
Per 1,000 women 15 to 19 years old	0	+/-231	(X)	(X)
Per 1,000 women 20 to 34 years old	89	+/-92	(X)	(X)
Per 1,000 women 35 to 50 years old	10	+/-17	(X)	(X)
GRANDPARENTS				
Number of grandparents living with own grandchildren under 18 years	**0**	**+/-119**	**0**	**(X)**
Responsible for grandchildren	0	+/-119	-	**
Years responsible for grandchildren				
Less than 1 year	0	+/-119	-	**
1 or 2 years	0	+/-119	-	**
3 or 4 years	0	+/-119	-	**
5 or more years	0	+/-119	-	**
Number of grandparents responsible for own grandchildren under 18 years	**0**	**+/-119**	**0**	**(X)**
Who are female	0	+/-119	-	**
Who are married	0	+/-119	-	**
SCHOOL ENROLLMENT				
Population 3 years and over enrolled in school	**1,070**	**+/-166**	**1,070**	**(X)**
Nursery school, preschool	31	+/-25	2.9%	+/-2.3
Kindergarten	9	+/-14	0.8%	+/-1.4
Elementary school (grades 1-8)	444	+/-94	41.5%	+/-8.2
High school (grades 9-12)	334	+/-104	31.2%	+/-7.6
College or graduate school	252	+/-99	23.6%	+/-7.7
EDUCATIONAL ATTAINMENT				
Population 25 years and over	**4,374**	**+/-177**	**4,374**	**(X)**
Less than 9th grade	350	+/-183	8.0%	+/-4.0
9th to 12th grade, no diploma	403	+/-103	9.2%	+/-2.2
High school graduate (includes equivalency)	1,485	+/-200	34.0%	+/-4.6
Some college, no degree	889	+/-147	20.3%	+/-3.6
Associate's degree	289	+/-97	6.6%	+/-2.2
Bachelor's degree	725	+/-146	16.6%	+/-3.4
Graduate or professional degree	233	+/-88	5.3%	+/-2.0
Percent high school graduate or higher	82.8%	+/-4.9	(X)	(X)
Percent bachelor's degree or higher	21.9%	+/-3.2	(X)	(X)
VETERAN STATUS				
Civilian population 18 years and over	**4,777**	**+/-136**	**4,777**	**(X)**
Civilian veterans	529	+/-149	11.1%	+/-3.0
DISABILITY STATUS OF THE CIVILIAN NONINSTITUTIONALIZED POPULATION				
Total Civilian Noninstitutionalized Population	**(X)**	**(X)**	**(X)**	**(X)**
With a disability	(X)	(X)	(X)	(X)
Under 18 years	**(X)**	**(X)**	**(X)**	**(X)**
With a disability	(X)	(X)	(X)	(X)
18 to 64 years	**(X)**	**(X)**	**(X)**	**(X)**
With a disability	(X)	(X)	(X)	(X)
65 years and over	**(X)**	**(X)**	**(X)**	**(X)**
With a disability	(X)	(X)	(X)	(X)
RESIDENCE 1 YEAR AGO				
Population 1 year and over	**5,751**	**+/-58**	**5,751**	**(X)**
Same house	4,935	+/-215	85.8%	+/-3.6
Different house in the U.S.	795	+/-214	13.8%	+/-3.7
Same county	596	+/-202	10.4%	+/-3.5

Selected Social Characteristics in the United States	Estimate	Margin of Error	Percent	Margin of Error
Different county	199	+/-98	3.5%	+/-1.7
Same state	88	+/-67	1.5%	+/-1.2
Different state	111	+/-76	1.9%	+/-1.3
Abroad	21	+/-21	0.4%	+/-0.4
PLACE OF BIRTH				
Total population	**5,793**	**+/-29**	**5,793**	**(X)**
Native	5,712	+/-90	98.6%	+/-1.4
Born in United States	5,696	+/-94	98.3%	+/-1.5
State of residence	4,390	+/-208	75.8%	+/-3.6
Different state	1,306	+/-199	22.5%	+/-3.4
Born in Puerto Rico, U.S. Island areas, or born abroad to American parent(s)	16	+/-18	0.3%	+/-0.3
Foreign born	81	+/-83	1.4%	+/-1.4
U.S. CITIZENSHIP STATUS				
Foreign-born population	**81**	**+/-83**	**81**	**(X)**
Naturalized U.S. citizen	12	+/-15	14.8%	+/-24.1
Not a U.S. citizen	69	+/-81	85.2%	+/-24.1
YEAR OF ENTRY				
Population born outside the United States	**97**	**+/-86**	**97**	**(X)**
Native	**16**	**+/-18**	**16**	**(X)**
Entered 2000 or later	0	+/-119	0.0%	+/-74.1
Entered before 2000	16	+/-18	100.0%	+/-74.1
Foreign born	**81**	**+/-83**	**81**	**(X)**
Entered 2000 or later	69	+/-81	85.2%	+/-24.1
Entered before 2000	12	+/-15	14.8%	+/-24.1
WORLD REGION OF BIRTH OF FOREIGN BORN				
Foreign-born population, excluding population born at sea	**81**	**+/-83**	**81**	**(X)**
Europe	24	+/-22	29.6%	+/-42.5
Asia	50	+/-81	61.7%	+/-51.6
Africa	0	+/-119	0.0%	+/-31.8
Oceania	0	+/-119	0.0%	+/-31.8
Latin America	0	+/-119	0.0%	+/-31.8
Northern America	7	+/-12	8.6%	+/-19.0
LANGUAGE SPOKEN AT HOME				
Population 5 years and over	**5,521**	**+/-95**	**5,521**	**(X)**
English only	5,431	+/-133	98.4%	+/-1.5
Language other than English	90	+/-84	1.6%	+/-1.5
Speak English less than "very well"	50	+/-81	0.9%	+/-1.5
Spanish	17	+/-20	0.3%	+/-0.4
Speak English less than "very well"	0	+/-119	0.0%	+/-0.6
Other Indo-European languages	19	+/-22	0.3%	+/-0.4
Speak English less than "very well"	0	+/-119	0.0%	+/-0.6
Asian and Pacific Islander languages	50	+/-81	0.9%	+/-1.5
Speak English less than "very well"	50	+/-81	0.9%	+/-1.5
Other languages	4	+/-8	0.1%	+/-0.1
Speak English less than "very well"	0	+/-119	0.0%	+/-0.6
ANCESTRY				
Total population	**5,793**	**+/-29**	**5,793**	**(X)**
American	545	+/-211	9.4%	+/-3.6
Arab	20	+/-23	0.3%	+/-0.4
Czech	7	+/-11	0.1%	+/-0.2
Danish	0	+/-119	0.0%	+/-0.6
Dutch	41	+/-44	0.7%	+/-0.8
English	564	+/-161	9.7%	+/-2.8
French (except Basque)	70	+/-39	1.2%	+/-0.7
French Canadian	0	+/-119	0.0%	+/-0.6
German	2,343	+/-346	40.4%	+/-6.0
Greek	26	+/-31	0.4%	+/-0.5
Hungarian	26	+/-36	0.4%	+/-0.6

Selected Social Characteristics in the United States	Estimate	Margin of Error	Percent	Margin of Error
Irish	1,413	+/-295	24.4%	+/-5.1
Italian	357	+/-161	6.2%	+/-2.8
Lithuanian	0	+/-119	0.0%	+/-0.6
Norwegian	14	+/-25	0.2%	+/-0.4
Polish	90	+/-65	1.6%	+/-1.1
Portuguese	0	+/-119	0.0%	+/-0.6
Russian	123	+/-98	2.1%	+/-1.7
Scotch-Irish	114	+/-66	2.0%	+/-1.1
Scottish	104	+/-58	1.8%	+/-1.0
Slovak	49	+/-78	0.8%	+/-1.4
Subsaharan African	0	+/-119	0.0%	+/-0.6
Swedish	49	+/-43	0.8%	+/-0.7
Swiss	0	+/-119	0.0%	+/-0.6
Ukrainian	0	+/-119	0.0%	+/-0.6
Welsh	70	+/-64	1.2%	+/-1.1
West Indian (excluding Hispanic origin groups)	6	+/-11	0.1%	+/-0.2

Source: U.S. Census Bureau, 2005-2009 American Community Survey

Data are based on a sample and are subject to sampling variability. The degree of uncertainty for an estimate arising from sampling variability is represented through the use of a margin of error. The value shown here is the 90 percent margin of error. The margin of error can be interpreted roughly as providing a 90 percent probability that the interval defined by the estimate minus the margin of error and the estimate plus the margin of error (the lower and upper confidence bounds) contains the true value. In addition to sampling variability, the ACS estimates are subject to nonsampling error (for a discussion of nonsampling variability, see Accuracy of the Data). The effect of nonsampling error is not represented in these tables.

Notes:
·Ancestry listed in this table refers to the total number of people who responded with a particular ancestry; for example, the estimate given for Russian represents the number of people who listed Russian as either their first or second ancestry. This table lists only the largest ancestry groups; see the Detailed Tables for more categories. Race and Hispanic origin groups are not included in this table because official data for those groups come from the Race and Hispanic origin questions rather than the ancestry question (see Demographic Table).
·The Census Bureau introduced a new set of disability questions in the 2008 ACS questionnaire. Because of contextual differences between the 2008-2009 disability data and disability data collected in prior years, the Census Bureau is unable to combine the 5 years of disability data in order to produce the multi-year estimate that would appear in this table. Multi-year estimates of disability status will become available once five consecutive years of data are collected. For more information about the differences between the 2008 and prior years' disability questions, see Review of Changes to the Measurement of Disability in the 2008 ACS.
·Data for year of entry of the native population reflect the year of entry into the U.S. by people who were born in Puerto Rico, U.S. Island Areas or born outside the U.S. to a U.S. citizen parent and who subsequently moved to the U.S.
·While the 2005-2009 American Community Survey (ACS) data generally reflect the November 2008 Office of Management and Budget (OMB) definitions of metropolitan and micropolitan statistical areas; in certain instances the names, codes, and boundaries of the principal cities shown in ACS tables may differ from the OMB definitions due to differences in the effective dates of the geographic entities.
·Estimates of urban and rural population, housing units, and characteristics reflect boundaries of urban areas defined based on Census 2000 data. Boundaries for urban areas have not been updated since Census 2000. As a result, data for urban and rural areas from the ACS do not necessarily reflect the results of ongoing urbanization.

Explanation of Symbols:
1. An '**' entry in the margin of error column indicates that either no sample observations or too few sample observations were available to compute a standard error and thus the margin of error. A statistical test is not appropriate.
2. An '-' entry in the estimate column indicates that either no sample observations or too few sample observations were available to compute an estimate, or a ratio of medians cannot be calculated because one or both of the median estimates falls in the lowest interval or upper interval of an open-ended distribution.
3. An '-' following a median estimate means the median falls in the lowest interval of an open-ended distribution.
4. An '+' following a median estimate means the median falls in the upper interval of an open-ended distribution.
5. An '***' entry in the margin of error column indicates that the median falls in the lowest interval or upper interval of an open-ended distribution. A statistical test is not appropriate.
6. An '*****' entry in the margin of error column indicates that the estimate is controlled. A statistical test for sampling variability is not appropriate.
7. An 'N' entry in the estimate and margin of error columns indicates that data for this geographic area cannot be displayed because the number of sample cases is too small.
8. An '(X)' means that the estimate is not applicable or not available.

The letters PDF or symbol indicate a document is in the Portable Document Format (PDF). To view the file you will need the Adobe® Acrobat® Reader, which is available for **free** from the Adobe web site.

U.S. Census Bureau
American FactFinder

Deer Park city, Hamilton County, Ohio

Population and Housing Narrative Profile: 2005-2009
Data Set: **2005-2009 American Community Survey 5-Year Estimates**
Survey: **American Community Survey**

NOTE. Although the American Community Survey (ACS) produces population, demographic and housing unit estimates, it is the Census Bureau's Population Estimates Program that produces and disseminates the official estimates of the population for the nation, states, counties, cities and towns and estimates of housing units for states and counties.

For more information on confidentiality protection, sampling error, nonsampling error, and definitions, see Survey Methodology.

HOUSEHOLDS AND FAMILIES: In 2005-2009 there were 2,400 households in Deer Park city. The average household size was 2.3 people.

Families made up 61 percent of the households in Deer Park city. This figure includes both married-couple families (41 percent) and other families (19 percent). Nonfamily households made up 39 percent of all households in Deer Park city. Most of the nonfamily households were people living alone, but some were composed of people living in households in which no one was related to the householder.

The Types of Households in Deer Park city, Hamilton County, Ohio in 2005-2009

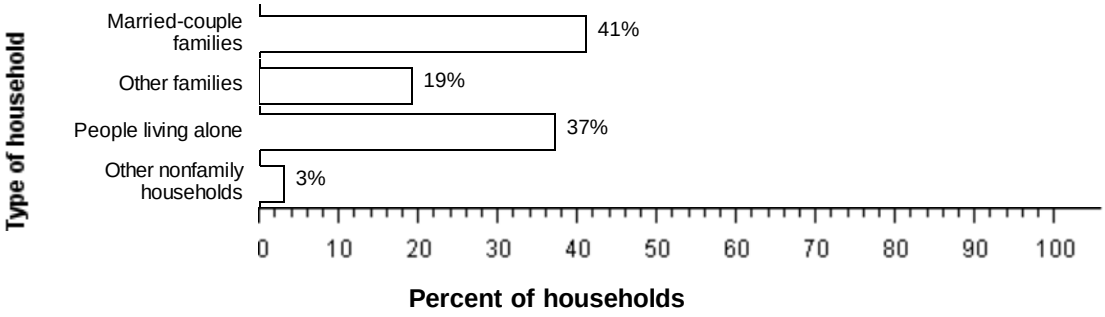

Source: American Community Survey, 2005-2009

NATIVITY AND LANGUAGE: One percent of the people living in Deer Park city in 2005-2009 were foreign born. Ninety-nine percent was native, including 76 percent who were born in Ohio.

Among people at least five years old living in Deer Park city in 2005-2009, 2 percent spoke a language other than English at home. Of those speaking a language other than English at home, 19 percent spoke Spanish and 81 percent spoke some other language; 56 percent reported that they did not speak English "very well."

GEOGRAPHIC MOBILITY: In 2005-2009, 86 percent of the people at least one year old living in Deer Park city were living in the same residence one year earlier; 10 percent had moved during the past year from another residence in the same county, 2 percent from another county in the same state, 2 percent from another state, and less than 0.5 percent from abroad.

Geographic Mobility of Residents of Deer Park city, Hamilton County, Ohio in 2005-2009

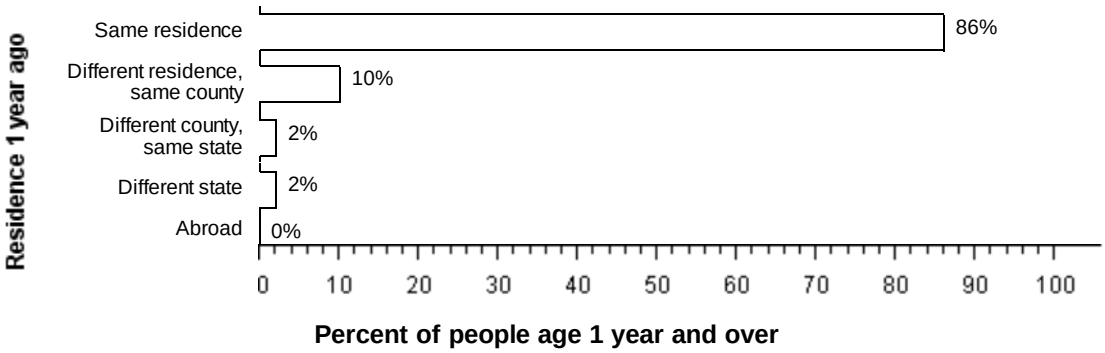

Source: American Community Survey, 2005-2009

EDUCATION: In 2005-2009, 83 percent of people 25 years and over had at least graduated from high school and 22 percent had a bachelor's degree or higher. Seventeen percent were dropouts; they were not enrolled in school and had not graduated from high school.

The total school enrollment in Deer Park city was 1,100 in 2005-2009. Nursery school and kindergarten enrollment was 40 and elementary or high school enrollment was 780 children. College or graduate school enrollment was 250.

The Educational Attainment of People in Deer Park city, Hamilton County, Ohio in 2005-2009

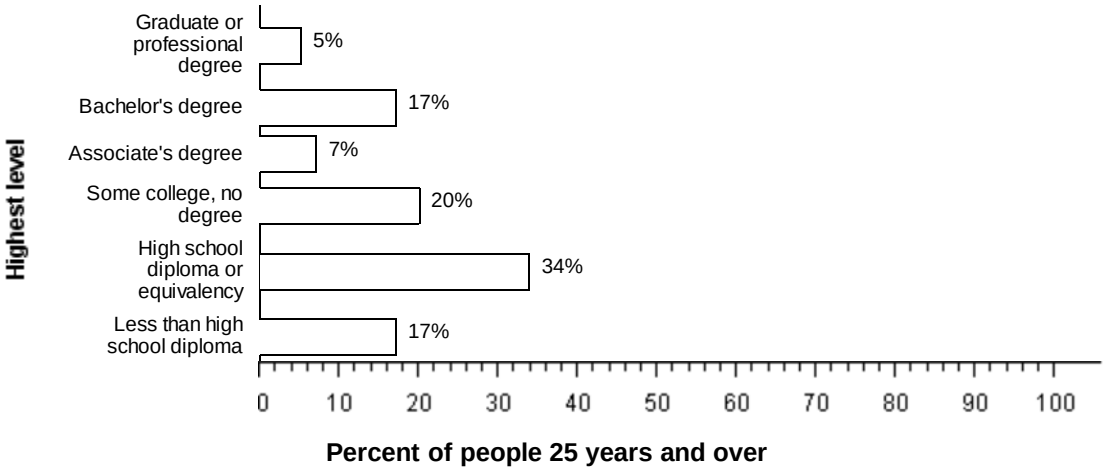

Source: American Community Survey, 2005-2009

DISABILITY: In Deer Park city, among people at least five years old in 2005-2009, percent reported a disability. The likelihood of having a disability varied by age - from percent of people 5 to 15 years old, to percent of people 16 to 64 years old, and to percent of those 65 and older.

INDUSTRIES: In 2005-2009, for the employed population 16 years and older, the leading industries in Deer Park city were Educational services, and health care, and social assistance, 19 percent, and Manufacturing, 14 percent.

Employment by Industry in Deer Park city, Hamilton County, Ohio in 2005-2009

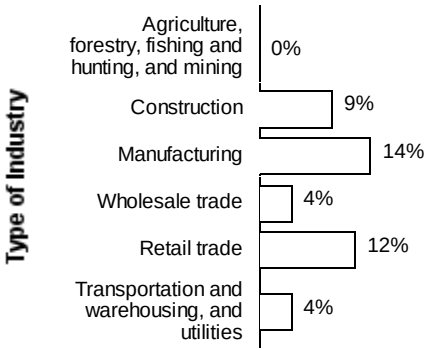

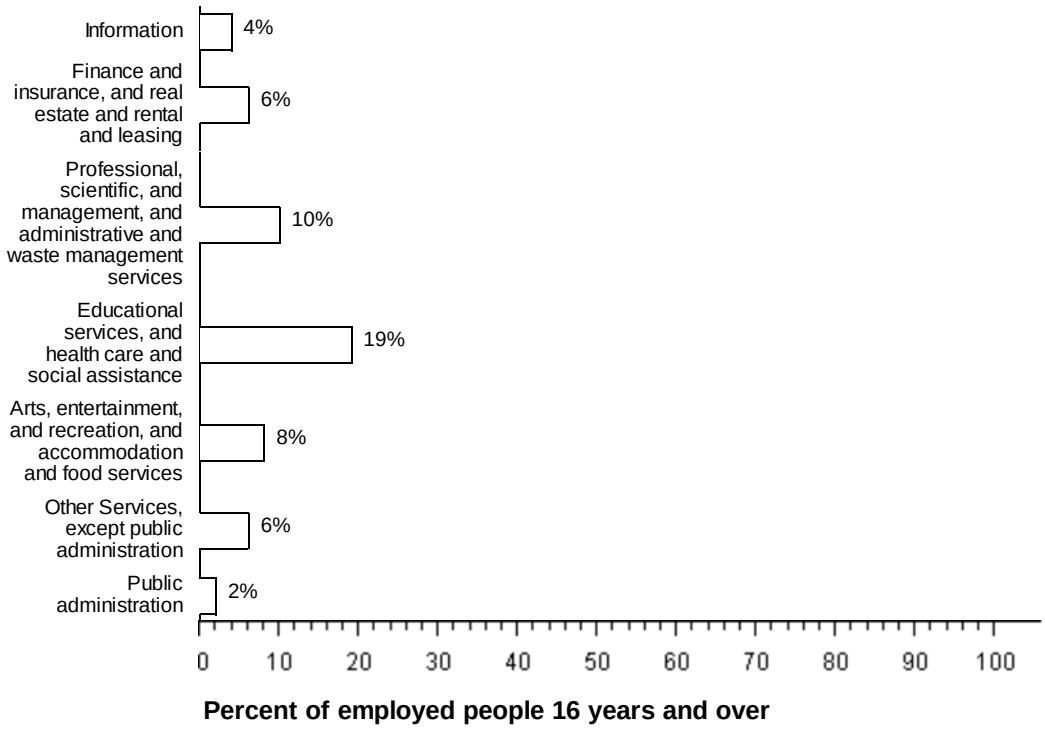

Source: American Community Survey, 2005-2009

OCCUPATIONS AND TYPE OF EMPLOYER: Among the most common occupations were: Management, professional, and related occupations, 34 percent; Sales and office occupations, 28 percent; Service occupations, 14 percent; Production, transportation, and material moving occupations, 14 percent; and Construction, extraction, maintenance, and repair occupations, 10 percent. Eighty-nine percent of the people employed were Private wage and salary workers; 6 percent was Federal, state, or local government workers; and 4 percent was Self-employed in own not incorporated business workers.

TRAVEL TO WORK: Eighty-nine percent of Deer Park city workers drove to work alone in 2005-2009, 3 percent carpooled, 2 percent took public transportation, and 3 percent used other means. The remaining 3 percent worked at home. Among those who commuted to work, it took them on average 19.4 minutes to get to work.

INCOME: The median income of households in Deer Park city was $49,956. Seventy-nine percent of the households received earnings and 20 percent received retirement income other than Social Security. Thirty-two percent of the households received Social Security. The average income from Social Security was $13,888. These income sources are not mutually exclusive; that is, some households received income from more than one source.

POVERTY AND PARTICIPATION IN GOVERNMENT PROGRAMS: In 2005-2009, 6 percent of people were in poverty. Six percent of related children under 18 were below the poverty level, compared with 6 percent of people 65 years old and over. Four percent of all families and 9 percent of families with a female householder and no husband present had incomes below the poverty level.

Poverty Rates in Deer Park city, Hamilton County, Ohio in 2005-2009

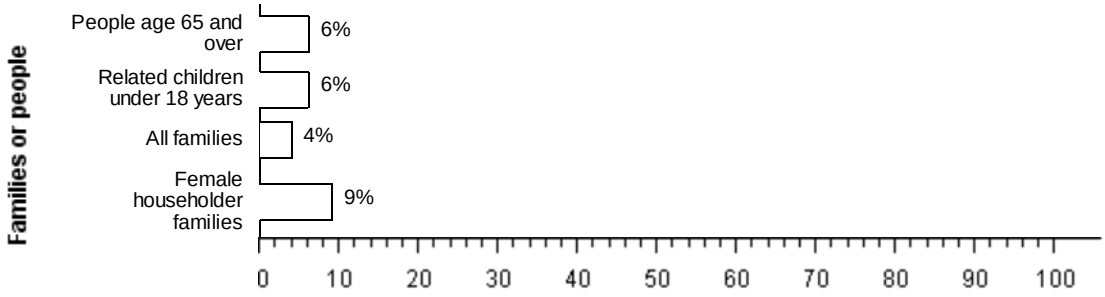

Percent below poverty level

Source: American Community Survey, 2005-2009

POPULATION OF Deer Park city: In 2005-2009, Deer Park city had a total population of 5,800 - 3,100 (54 percent) females and 2,700 (46 percent) males. The median age was 42 years. Eighteen percent of the population was under 18 years and 21 percent was 65 years and older.

The Age Distribution of People in Deer Park city, Hamilton County, Ohio in 2005-2009

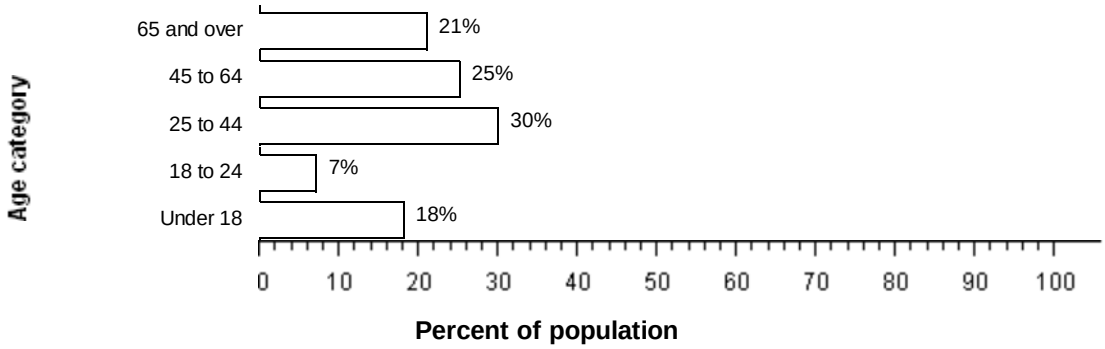

Source: American Community Survey, 2005-2009

For people reporting one race alone, 91 percent was White; 5 percent was Black or African American; less than 0.5 percent was American Indian and Alaska Native; less than 0.5 percent was Asian; less than 0.5 percent was Native Hawaiian and Other Pacific Islander, and less than 0.5 percent was Some other race. Three percent reported Two or more races. Less than 0.5 percent of the people in Deer Park city was Hispanic. Ninety-one percent of the people in Deer Park city was White non-Hispanic. People of Hispanic origin may be of any race.

HOUSING CHARACTERISTICS: In 2005-2009, Deer Park city had a total of 2,500 housing units, 5 percent of which were vacant. Of the total housing units, 76 percent was in single-unit structures, 24 percent was in multi-unit structures, and less than 0.5 percent was mobile homes. One percent of the housing units were built since 1990.

The Types of Housing Units in Deer Park city, Hamilton County, Ohio in 2005-2009

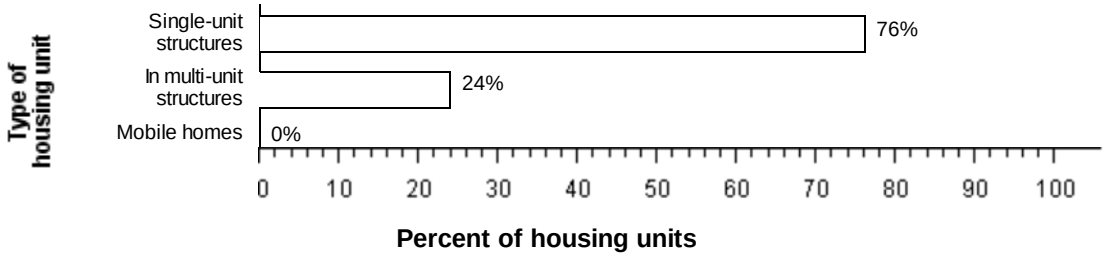

Source: American Community Survey, 2005-2009

OCCUPIED HOUSING UNIT CHARACTERISTICS: In 2005-2009, Deer Park city had 2,400 occupied housing units - 1,700 (70 percent) owner occupied and 710 (30 percent) renter occupied. Three percent of the households did not have telephone service and 7 percent of the households did not have access to a car, truck, or van for private use. Multi Vehicle households were not rare. Thirty-eight percent had two vehicles and another 13 percent had three or more.

HOUSING COSTS: The median monthly housing costs for mortgaged owners was $1,212, nonmortgaged owners $434, and renters $673. Thirty-two percent of owners with mortgages, 20 percent of owners without mortgages, and 53 percent of renters in Deer Park city spent 30 percent or more of household income on housing.

Occupants with a Housing Cost Burden in Deer Park city, Hamilton County, Ohio in 2005-2009

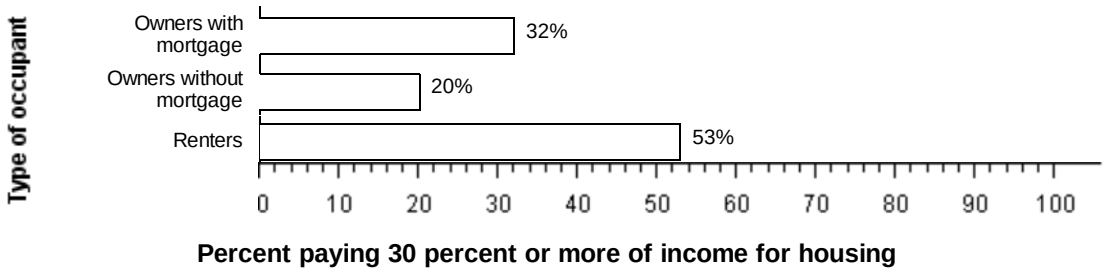

Source: American Community Survey, 2005-2009

Source: U.S. Census Bureau, 2005-2009 American Community Survey

The U.S. Census Bureau's Population Estimates Program produces the official population estimates for the nation, states, counties and places, and the official estimates of housing units for states and counties. The population and housing characteristics included above are derived from the American Community Survey.

Notes:
· Detail may not add to totals due to rounding.
· Percentages are based on unrounded numbers.

U.S. Census Bureau
American FactFinder

Crosby township, Hamilton County, Ohio

ACS Demographic and Housing Estimates: 2005-2009

Data Set: **2005-2009 American Community Survey 5-Year Estimates**
Survey: **American Community Survey**

NOTE. Although the American Community Survey (ACS) produces population, demographic and housing unit estimates, it is the Census Bureau's Population Estimates Program that produces and disseminates the official estimates of the population for the nation, states, counties, cities and towns and estimates of housing units for states and counties.

For more information on confidentiality protection, sampling error, nonsampling error, and definitions, see Survey Methodology.

ACS Demographic and Housing Estimates	Estimate	Margin of Error	Percent	Margin of Error
SEX AND AGE				
Total population	**2,886**	**+/-262**	**2,886**	**(X)**
Male	1,417	+/-158	49.1%	+/-4.6
Female	1,469	+/-213	50.9%	+/-4.6
Under 5 years	318	+/-138	11.0%	+/-4.4
5 to 9 years	209	+/-116	7.2%	+/-3.8
10 to 14 years	153	+/-78	5.3%	+/-2.8
15 to 19 years	154	+/-94	5.3%	+/-3.2
20 to 24 years	97	+/-82	3.4%	+/-2.7
25 to 34 years	355	+/-170	12.3%	+/-5.5
35 to 44 years	460	+/-128	15.9%	+/-4.5
45 to 54 years	472	+/-127	16.4%	+/-4.1
55 to 59 years	277	+/-81	9.6%	+/-2.8
60 to 64 years	100	+/-76	3.5%	+/-2.7
65 to 74 years	184	+/-82	6.4%	+/-2.9
75 to 84 years	107	+/-63	3.7%	+/-2.2
85 years and over	0	+/-119	0.0%	+/-1.1
Median age (years)	37.5	+/-4.0	(X)	(X)
18 years and over	2,083	+/-193	72.2%	+/-3.6
21 years and over	1,986	+/-174	68.8%	+/-4.6
62 years and over	324	+/-85	11.2%	+/-3.2
65 years and over	291	+/-89	10.1%	+/-3.3
18 years and over	**2,083**	**+/-193**	**2,083**	**(X)**
Male	924	+/-91	44.4%	+/-3.9
Female	1,159	+/-158	55.6%	+/-3.9
65 years and over	**291**	**+/-89**	**291**	**(X)**
Male	111	+/-51	38.1%	+/-12.3
Female	180	+/-63	61.9%	+/-12.3
RACE				
Total population	**2,886**	**+/-262**	**2,886**	**(X)**
One race	2,831	+/-273	98.1%	+/-3.0
Two or more races	55	+/-85	1.9%	+/-3.0
One race	2,831	+/-273	98.1%	+/-3.0
White	2,831	+/-273	98.1%	+/-3.0
Black or African American	0	+/-119	0.0%	+/-1.1
American Indian and Alaska Native	0	+/-119	0.0%	+/-1.1

ACS Demographic and Housing Estimates	Estimate	Margin of Error	Percent	Margin of Error
Cherokee tribal grouping	0	+/-119	0.0%	+/-1.1
Chippewa tribal grouping	0	+/-119	0.0%	+/-1.1
Navajo tribal grouping	0	+/-119	0.0%	+/-1.1
Sioux tribal grouping	0	+/-119	0.0%	+/-1.1
Asian	0	+/-119	0.0%	+/-1.1
Asian Indian	0	+/-119	0.0%	+/-1.1
Chinese	0	+/-119	0.0%	+/-1.1
Filipino	0	+/-119	0.0%	+/-1.1
Japanese	0	+/-119	0.0%	+/-1.1
Korean	0	+/-119	0.0%	+/-1.1
Vietnamese	0	+/-119	0.0%	+/-1.1
Other Asian	0	+/-119	0.0%	+/-1.1
Native Hawaiian and Other Pacific Islander	0	+/-119	0.0%	+/-1.1
Native Hawaiian	0	+/-119	0.0%	+/-1.1
Guamanian or Chamorro	0	+/-119	0.0%	+/-1.1
Samoan	0	+/-119	0.0%	+/-1.1
Other Pacific Islander	0	+/-119	0.0%	+/-1.1
Some other race	0	+/-119	0.0%	+/-1.1
Two or more races	55	+/-85	1.9%	+/-3.0
White and Black or African American	0	+/-119	0.0%	+/-1.1
White and American Indian and Alaska Native	0	+/-119	0.0%	+/-1.1
White and Asian	50	+/-85	1.7%	+/-2.9
Black or African American and American Indian and Alaska Native	0	+/-119	0.0%	+/-1.1
Race alone or in combination with one or more other races				
Total population	**2,886**	**+/-262**	**2,886**	**(X)**
White	2,886	+/-262	100.0%	+/-1.1
Black or African American	0	+/-119	0.0%	+/-1.1
American Indian and Alaska Native	0	+/-119	0.0%	+/-1.1
Asian	50	+/-85	1.7%	+/-2.9
Native Hawaiian and Other Pacific Islander	0	+/-119	0.0%	+/-1.1
Some other race	5	+/-11	0.2%	+/-0.4
HISPANIC OR LATINO AND RACE				
Total population	**2,886**	**+/-262**	**2,886**	**(X)**
Hispanic or Latino (of any race)	3	+/-7	0.1%	+/-0.3
Mexican	0	+/-119	0.0%	+/-1.1
Puerto Rican	3	+/-7	0.1%	+/-0.3
Cuban	0	+/-119	0.0%	+/-1.1
Other Hispanic or Latino	0	+/-119	0.0%	+/-1.1
Not Hispanic or Latino	2,883	+/-262	99.9%	+/-0.3
White alone	2,828	+/-273	98.0%	+/-3.0
Black or African American alone	0	+/-119	0.0%	+/-1.1
American Indian and Alaska Native alone	0	+/-119	0.0%	+/-1.1
Asian alone	0	+/-119	0.0%	+/-1.1
Native Hawaiian and Other Pacific Islander alone	0	+/-119	0.0%	+/-1.1
Some other race alone	0	+/-119	0.0%	+/-1.1
Two or more races	55	+/-85	1.9%	+/-3.0
Two races including Some other race	5	+/-11	0.2%	+/-0.4
Two races excluding Some other race, and Three or more races	50	+/-85	1.7%	+/-2.9
Total housing units	**1,102**	**+/-119**	**(X)**	**(X)**

Source: U.S. Census Bureau, 2005-2009 American Community Survey

Data are based on a sample and are subject to sampling variability. The degree of uncertainty for an estimate arising from sampling variability is represented through the use of a margin of error. The value shown here is the 90 percent margin of error. The margin of error can be interpreted roughly as providing a 90 percent probability that the interval defined by the estimate minus the margin of error and the estimate plus the margin of error (the lower and upper confidence bounds) contains the true value. In addition to sampling variability, the ACS estimates are subject to nonsampling error (for a discussion of nonsampling variability, see Accuracy of the Data). The effect of nonsampling error is not represented in these tables.

Notes:
·For more information on understanding race and Hispanic origin data, please see the Census 2000 Brief entitled, Overview of Race and Hispanic Origin, issued March 2001. (pdf format)
·The ACS questions on Hispanic origin and race were revised in 2008 to make them consistent with the Census 2010 question wording. Any changes in estimates for 2008 and beyond may be due to demographic changes, as well as factors including questionnaire changes, differences in ACS population controls, and methodological differences in the population estimates, and therefore should be used with caution. For a summary of questionnaire changes see http://www.census.gov/acs/www/methodology/questionnaire_changes/. For more information about changes in the estimates see http://www.census.gov/population/www/socdemo/hispanic/reports.html.

·While the 2005-2009 American Community Survey (ACS) data generally reflect the November 2008 Office of Management and Budget (OMB) definitions of metropolitan and micropolitan statistical areas; in certain instances the names, codes, and boundaries of the principal cities shown in ACS tables may differ from the OMB definitions due to differences in the effective dates of the geographic entities.
·Estimates of urban and rural population, housing units, and characteristics reflect boundaries of urban areas defined based on Census 2000 data. Boundaries for urban areas have not been updated since Census 2000. As a result, data for urban and rural areas from the ACS do not necessarily reflect the results of ongoing urbanization.

Explanation of Symbols:
1. An '**' entry in the margin of error column indicates that either no sample observations or too few sample observations were available to compute a standard error and thus the margin of error. A statistical test is not appropriate.
2. An '-' entry in the estimate column indicates that either no sample observations or too few sample observations were available to compute an estimate, or a ratio of medians cannot be calculated because one or both of the median estimates falls in the lowest interval or upper interval of an open-ended distribution.
3. An '-' following a median estimate means the median falls in the lowest interval of an open-ended distribution.
4. An '+' following a median estimate means the median falls in the upper interval of an open-ended distribution.
5. An '***' entry in the margin of error column indicates that the median falls in the lowest interval or upper interval of an open-ended distribution. A statistical test is not appropriate.
6. An '*****' entry in the margin of error column indicates that the estimate is controlled. A statistical test for sampling variability is not appropriate.
7. An 'N' entry in the estimate and margin of error columns indicates that data for this geographic area cannot be displayed because the number of sample cases is too small.
8. An '(X)' means that the estimate is not applicable or not available.

The letters PDF or symbol indicate a document is in the Portable Document Format (PDF). To view the file you will need the Adobe® Acrobat® Reader, which is available for **free** from the Adobe web site.

U.S. Census Bureau
American FactFinder

Crosby township, Hamilton County, Ohio

Selected Economic Characteristics: 2005-2009

Data Set: **2005-2009 American Community Survey 5-Year Estimates**
Survey: **American Community Survey**

NOTE. Although the American Community Survey (ACS) produces population, demographic and housing unit estimates, it is the Census Bureau's Population Estimates Program that produces and disseminates the official estimates of the population for the nation, states, counties, cities and towns and estimates of housing units for states and counties.

For more information on confidentiality protection, sampling error, nonsampling error, and definitions, see Survey Methodology.

Selected Economic Characteristics	Estimate	Margin of Error	Percent	Margin of Error
EMPLOYMENT STATUS				
Population 16 years and over	**2,188**	**+/-204**	**2,188**	**(X)**
In labor force	1,609	+/-193	73.5%	+/-5.0
Civilian labor force	1,609	+/-193	73.5%	+/-5.0
Employed	1,566	+/-192	71.6%	+/-5.2
Unemployed	43	+/-32	2.0%	+/-1.5
Armed Forces	0	+/-119	0.0%	+/-1.5
Not in labor force	579	+/-117	26.5%	+/-5.0
Civilian labor force	**1,609**	**+/-193**	**1,609**	**(X)**
Percent Unemployed	2.7%	+/-2.0	(X)	(X)
Females 16 years and over	**1,201**	**+/-173**	**1,201**	**(X)**
In labor force	856	+/-157	71.3%	+/-7.6
Civilian labor force	856	+/-157	71.3%	+/-7.6
Employed	851	+/-157	70.9%	+/-7.6
Own children under 6 years	**348**	**+/-134**	**348**	**(X)**
All parents in family in labor force	303	+/-140	87.1%	+/-11.7
Own children 6 to 17 years	**447**	**+/-148**	**447**	**(X)**
All parents in family in labor force	369	+/-150	82.6%	+/-15.8
COMMUTING TO WORK				
Workers 16 years and over	**1,566**	**+/-192**	**1,566**	**(X)**
Car, truck, or van -- drove alone	1,387	+/-191	88.6%	+/-5.4
Car, truck, or van -- carpooled	99	+/-67	6.3%	+/-4.2
Public transportation (excluding taxicab)	27	+/-40	1.7%	+/-2.5
Walked	0	+/-119	0.0%	+/-2.1
Other means	0	+/-119	0.0%	+/-2.1
Worked at home	53	+/-41	3.4%	+/-2.6
Mean travel time to work (minutes)	27.6	+/-3.4	(X)	(X)
OCCUPATION				
Civilian employed population 16 years and over	**1,566**	**+/-192**	**1,566**	**(X)**
Management, professional, and related occupations	541	+/-172	34.5%	+/-9.8
Service occupations	252	+/-107	16.1%	+/-7.1
Sales and office occupations	342	+/-143	21.8%	+/-8.1
Farming, fishing, and forestry occupations	7	+/-11	0.4%	+/-0.7
Construction, extraction, maintenance, and repair occupations	115	+/-60	7.3%	+/-3.8
Production, transportation, and material moving occupations	309	+/-83	19.7%	+/-5.2

Selected Economic Characteristics	Estimate	Margin of Error	Percent	Margin of Error
INDUSTRY				
Civilian employed population 16 years and over	**1,566**	**+/-192**	**1,566**	**(X)**
Agriculture, forestry, fishing and hunting, and mining	31	+/-27	2.0%	+/-1.7
Construction	98	+/-56	6.3%	+/-3.6
Manufacturing	198	+/-90	12.6%	+/-5.7
Wholesale trade	127	+/-85	8.1%	+/-5.6
Retail trade	173	+/-116	11.0%	+/-6.8
Transportation and warehousing, and utilities	71	+/-65	4.5%	+/-4.1
Information	62	+/-58	4.0%	+/-3.7
Finance and insurance, and real estate and rental and leasing	42	+/-38	2.7%	+/-2.4
Professional, scientific, and management, and administrative and waste management services	125	+/-71	8.0%	+/-4.4
Educational services, and health care and social assistance	320	+/-91	20.4%	+/-5.9
Arts, entertainment, and recreation, and accommodation and food services	170	+/-92	10.9%	+/-5.9
Other services, except public administration	111	+/-86	7.1%	+/-5.3
Public administration	38	+/-42	2.4%	+/-2.7
CLASS OF WORKER				
Civilian employed population 16 years and over	**1,566**	**+/-192**	**1,566**	**(X)**
Private wage and salary workers	1,338	+/-182	85.4%	+/-4.8
Government workers	138	+/-63	8.8%	+/-3.9
Self-employed in own not incorporated business workers	76	+/-38	4.9%	+/-2.4
Unpaid family workers	14	+/-23	0.9%	+/-1.4
INCOME AND BENEFITS (IN 2009 INFLATION-ADJUSTED DOLLARS)				
Total households	**1,031**	**+/-90**	**1,031**	**(X)**
Less than $10,000	36	+/-51	3.5%	+/-4.8
$10,000 to $14,999	23	+/-26	2.2%	+/-2.5
$15,000 to $24,999	49	+/-45	4.8%	+/-4.2
$25,000 to $34,999	119	+/-65	11.5%	+/-6.3
$35,000 to $49,999	145	+/-85	14.1%	+/-8.3
$50,000 to $74,999	205	+/-80	19.9%	+/-7.6
$75,000 to $99,999	242	+/-107	23.5%	+/-9.9
$100,000 to $149,999	130	+/-59	12.6%	+/-6.1
$150,000 to $199,999	55	+/-43	5.3%	+/-4.2
$200,000 or more	27	+/-30	2.6%	+/-2.9
Median household income (dollars)	63,024	+/-14,896	(X)	(X)
Mean household income (dollars)	73,496	+/-8,902	(X)	(X)
With earnings	922	+/-95	89.4%	+/-4.6
Mean earnings (dollars)	66,820	+/-11,707	(X)	(X)
With Social Security	279	+/-89	27.1%	+/-8.1
Mean Social Security income (dollars)	15,956	+/-2,280	(X)	(X)
With retirement income	226	+/-67	21.9%	+/-6.1
Mean retirement income (dollars)	21,260	+/-7,303	(X)	(X)
With Supplemental Security Income	46	+/-38	4.5%	+/-3.7
Mean Supplemental Security Income (dollars)	5,635	+/-3,665	(X)	(X)
With cash public assistance income	0	+/-119	0.0%	+/-3.1
Mean cash public assistance income (dollars)	-	**	(X)	(X)
With Food Stamp/SNAP benefits in the past 12 months	39	+/-50	3.8%	+/-4.8
Families	**845**	**+/-94**	**845**	**(X)**
Less than $10,000	36	+/-51	4.3%	+/-5.9
$10,000 to $14,999	6	+/-11	0.7%	+/-1.3
$15,000 to $24,999	3	+/-7	0.4%	+/-0.9
$25,000 to $34,999	56	+/-48	6.6%	+/-5.5
$35,000 to $49,999	109	+/-82	12.9%	+/-9.7
$50,000 to $74,999	205	+/-80	24.3%	+/-8.8
$75,000 to $99,999	253	+/-108	29.9%	+/-12.0
$100,000 to $149,999	117	+/-57	13.8%	+/-7.2
$150,000 to $199,999	33	+/-25	3.9%	+/-3.0
$200,000 or more	27	+/-30	3.2%	+/-3.6
Median family income (dollars)	76,705	+/-21,547	(X)	(X)
Mean family income (dollars)	79,391	+/-9,522	(X)	(X)

Selected Economic Characteristics	Estimate	Margin of Error	Percent	Margin of Error
Per capita income (dollars)	27,538	+/-3,042	(X)	(X)
Nonfamily households	**186**	**+/-76**	**186**	**(X)**
Median nonfamily income (dollars)	30,270	+/-6,672	(X)	(X)
Mean nonfamily income (dollars)	36,739	+/-12,196	(X)	(X)
Median earnings for workers (dollars)	31,548	+/-6,994	(X)	(X)
Median earnings for male full-time, year-round workers (dollars)	52,296	+/-3,205	(X)	(X)
Median earnings for female full-time, year-round workers (dollars)	31,676	+/-7,002	(X)	(X)
HEALTH INSURANCE COVERAGE				
Civilian Noninstitutionalized Population	**(X)**	**(X)**	**(X)**	**(X)**
With health insurance coverage	(X)	(X)	(X)	(X)
With private health insurance coverage	(X)	(X)	(X)	(X)
With public health coverage	(X)	(X)	(X)	(X)
No health insurance coverage	(X)	(X)	(X)	(X)
Civilian Noninstitutionalized Population Under 18 years	**(X)**	**(X)**	**(X)**	**(X)**
No health insurance coverage	(X)	(X)	(X)	(X)
PERCENTAGE OF FAMILIES AND PEOPLE WHOSE INCOME IN THE PAST 12 MONTHS IS BELOW THE POVERTY LEVEL				
All families	5.3%	+/-5.6	(X)	(X)
With related children under 18 years	11.8%	+/-12.9	(X)	(X)
With related children under 5 years only	6.9%	+/-12.7	(X)	(X)
Married couple families	0.5%	+/-1.1	(X)	(X)
With related children under 18 years	1.3%	+/-3.0	(X)	(X)
With related children under 5 years only	0.0%	+/-35.1	(X)	(X)
Families with female householder, no husband present	26.6%	+/-29.8	(X)	(X)
With related children under 18 years	30.4%	+/-34.0	(X)	(X)
With related children under 5 years only	35.3%	+/-58.8	(X)	(X)
All people	5.8%	+/-5.0	(X)	(X)
Under 18 years	11.2%	+/-12.5	(X)	(X)
Related children under 18 years	11.2%	+/-12.5	(X)	(X)
Related children under 5 years	16.4%	+/-18.4	(X)	(X)
Related children 5 to 17 years	7.8%	+/-10.5	(X)	(X)
18 years and over	3.7%	+/-2.6	(X)	(X)
18 to 64 years	4.3%	+/-3.0	(X)	(X)
65 years and over	0.0%	+/-10.6	(X)	(X)
People in families	5.2%	+/-5.6	(X)	(X)
Unrelated individuals 15 years and over	12.0%	+/-13.2	(X)	(X)

Source: U.S. Census Bureau, 2005-2009 American Community Survey

Data are based on a sample and are subject to sampling variability. The degree of uncertainty for an estimate arising from sampling variability is represented through the use of a margin of error. The value shown here is the 90 percent margin of error. The margin of error can be interpreted roughly as providing a 90 percent probability that the interval defined by the estimate minus the margin of error and the estimate plus the margin of error (the lower and upper confidence bounds) contains the true value. In addition to sampling variability, the ACS estimates are subject to nonsampling error (for a discussion of nonsampling variability, see Accuracy of the Data). The effect of nonsampling error is not represented in these tables.

Notes:
·Employment and unemployment estimates may vary from the official labor force data released by the Bureau of Labor Statistics because of differences in survey design and data collection. For guidance on differences in employment and unemployment estimates from different sources go to Labor Force Guidance.
·Workers include members of the Armed Forces and civilians who were at work last week.
·Occupation codes are 4-digit codes and are based on Standard Occupational Classification 2000.
·Industry codes are 4-digit codes and are based on the North American Industry Classification System 2002 and 2007. The 2005, 2006 and 2007 ACS data are coded using NAICS 2002 while the 2008 and 2009 ACS data use NAICS 2007 codes. Categories that differ between 2002 and 2007 NAICS are aggregated so that the 5 years of data are consistent in display and reflect the NAICS 2007 codes. The Industry categories adhere to the guidelines issued in Clarification Memorandum No. 2, "NAICS Alternate Aggregation Structure for Use By U.S. Statistical Agencies," issued by the Office of Management and Budget.
·Selected earnings and income data are not available for certain geographic areas due to problems with group quarters data collection and imputation. See the ACS User Notes for details.
·Logical coverage edits applying a rules-based assignment of Medicaid, Medicare and military health coverage were added in 2009 -- please see http://www.census.gov/hhes/www/hlthins/publications/coverage_edits_final.pdf for more details.
·While the 2005-2009 American Community Survey (ACS) data generally reflect the November 2008 Office of Management and Budget (OMB) definitions of metropolitan and micropolitan statistical areas; in certain instances the names, codes, and boundaries of the principal cities shown in ACS tables may differ from the OMB definitions due to differences in the effective dates of the geographic entities.
·Estimates of urban and rural population, housing units, and characteristics reflect boundaries of urban areas defined based on Census 2000 data. Boundaries for urban areas have not been updated since Census 2000. As a result, data for urban and rural areas from the ACS do not necessarily reflect the results of ongoing urbanization.

Explanation of Symbols:
1. An '**' entry in the margin of error column indicates that either no sample observations or too few sample observations were available to compute a standard error and thus the margin of error. A statistical test is not appropriate.
2. An '-' entry in the estimate column indicates that either no sample observations or too few sample observations were available to compute an estimate, or a ratio of medians cannot be calculated because one or both of the median estimates falls in the lowest interval or upper interval of an open-ended distribution.
3. An '-' following a median estimate means the median falls in the lowest interval of an open-ended distribution.
4. An '+' following a median estimate means the median falls in the upper interval of an open-ended distribution.
5. An '***' entry in the margin of error column indicates that the median falls in the lowest interval or upper interval of an open-ended distribution. A statistical test is not appropriate.
6. An '*****' entry in the margin of error column indicates that the estimate is controlled. A statistical test for sampling variability is not appropriate.
7. An 'N' entry in the estimate and margin of error columns indicates that data for this geographic area cannot be displayed because the number of sample cases is too small.
8. An '(X)' means that the estimate is not applicable or not available.

The letters PDF or symbol indicate a document is in the Portable Document Format (PDF). To view the file you will need the Adobe® Acrobat® Reader, which is available for **free** from the Adobe web site.

U.S. Census Bureau
American FactFinder

Crosby township, Hamilton County, Ohio

Selected Housing Characteristics: 2005-2009

Data Set: **2005-2009 American Community Survey 5-Year Estimates**
Survey: **American Community Survey**

NOTE. Although the American Community Survey (ACS) produces population, demographic and housing unit estimates, it is the Census Bureau's Population Estimates Program that produces and disseminates the official estimates of the population for the nation, states, counties, cities and towns and estimates of housing units for states and counties.

For more information on confidentiality protection, sampling error, nonsampling error, and definitions, see Survey Methodology.

Selected Housing Characteristics	Estimate	Margin of Error	Percent	Margin of Error
HOUSING OCCUPANCY				
Total housing units	**1,102**	**+/-119**	**1,102**	**(X)**
Occupied housing units	1,031	+/-90	93.6%	+/-8.0
Vacant housing units	71	+/-93	6.4%	+/-8.0
Homeowner vacancy rate	6.0	+/-8.8	(X)	(X)
Rental vacancy rate	0.0	+/-23.7	(X)	(X)
UNITS IN STRUCTURE				
Total housing units	**1,102**	**+/-119**	**1,102**	**(X)**
1-unit, detached	817	+/-117	74.1%	+/-7.0
1-unit, attached	0	+/-119	0.0%	+/-2.9
2 units	0	+/-119	0.0%	+/-2.9
3 or 4 units	11	+/-18	1.0%	+/-1.6
5 to 9 units	0	+/-119	0.0%	+/-2.9
10 to 19 units	13	+/-22	1.2%	+/-2.0
20 or more units	0	+/-119	0.0%	+/-2.9
Mobile home	261	+/-79	23.7%	+/-6.9
Boat, RV, van, etc.	0	+/-119	0.0%	+/-2.9
YEAR STRUCTURE BUILT				
Total housing units	**1,102**	**+/-119**	**1,102**	**(X)**
Built 2005 or later	110	+/-63	10.0%	+/-5.7
Built 2000 to 2004	71	+/-51	6.4%	+/-4.7
Built 1990 to 1999	150	+/-75	13.6%	+/-6.8
Built 1980 to 1989	261	+/-92	23.7%	+/-8.4
Built 1970 to 1979	124	+/-64	11.3%	+/-5.7
Built 1960 to 1969	55	+/-44	5.0%	+/-4.0
Built 1950 to 1959	120	+/-60	10.9%	+/-5.4
Built 1940 to 1949	7	+/-13	0.6%	+/-1.1
Built 1939 or earlier	204	+/-104	18.5%	+/-8.2
ROOMS				
Total housing units	**1,102**	**+/-119**	**1,102**	**(X)**
1 room	0	+/-119	0.0%	+/-2.9
2 rooms	0	+/-119	0.0%	+/-2.9
3 rooms	58	+/-90	5.3%	+/-7.9
4 rooms	153	+/-78	13.9%	+/-7.0
5 rooms	271	+/-88	24.6%	+/-7.9
6 rooms	314	+/-102	28.5%	+/-9.2
7 rooms	160	+/-77	14.5%	+/-6.9
8 rooms	90	+/-59	8.2%	+/-5.5
9 rooms or more	56	+/-37	5.1%	+/-3.4

Selected Housing Characteristics	Estimate	Margin of Error	Percent	Margin of Error
Median rooms	5.7	+/-0.3	(X)	(X)
BEDROOMS				
Total housing units	**1,102**	**+/-119**	**1,102**	**(X)**
No bedroom	0	+/-119	0.0%	+/-2.9
1 bedroom	75	+/-78	6.8%	+/-6.7
2 bedrooms	204	+/-87	18.5%	+/-7.5
3 bedrooms	684	+/-107	62.1%	+/-9.5
4 bedrooms	117	+/-54	10.6%	+/-4.9
5 or more bedrooms	22	+/-26	2.0%	+/-2.4
HOUSING TENURE				
Occupied housing units	**1,031**	**+/-90**	**1,031**	**(X)**
Owner-occupied	913	+/-94	88.6%	+/-6.6
Renter-occupied	118	+/-71	11.4%	+/-6.6
Average household size of owner-occupied unit	2.90	+/-0.29	(X)	(X)
Average household size of renter-occupied unit	2.03	+/-0.66	(X)	(X)
YEAR HOUSEHOLDER MOVED INTO UNIT				
Occupied housing units	**1,031**	**+/-90**	**1,031**	**(X)**
Moved in 2005 or later	220	+/-94	21.3%	+/-8.6
Moved in 2000 to 2004	226	+/-89	21.9%	+/-8.9
Moved in 1990 to 1999	266	+/-81	25.8%	+/-7.4
Moved in 1980 to 1989	195	+/-81	18.9%	+/-7.7
Moved in 1970 to 1979	89	+/-53	8.6%	+/-5.2
Moved in 1969 or earlier	35	+/-32	3.4%	+/-3.1
VEHICLES AVAILABLE				
Occupied housing units	**1,031**	**+/-90**	**1,031**	**(X)**
No vehicles available	11	+/-17	1.1%	+/-1.7
1 vehicle available	182	+/-87	17.7%	+/-7.5
2 vehicles available	444	+/-89	43.1%	+/-9.2
3 or more vehicles available	394	+/-95	38.2%	+/-8.9
HOUSE HEATING FUEL				
Occupied housing units	**1,031**	**+/-90**	**1,031**	**(X)**
Utility gas	183	+/-80	17.7%	+/-7.0
Bottled, tank, or LP gas	196	+/-80	19.0%	+/-7.6
Electricity	368	+/-103	35.7%	+/-9.9
Fuel oil, kerosene, etc.	273	+/-89	26.5%	+/-8.7
Coal or coke	0	+/-119	0.0%	+/-3.1
Wood	0	+/-119	0.0%	+/-3.1
Solar energy	0	+/-119	0.0%	+/-3.1
Other fuel	11	+/-17	1.1%	+/-1.7
No fuel used	0	+/-119	0.0%	+/-3.1
SELECTED CHARACTERISTICS				
Occupied housing units	**1,031**	**+/-90**	**1,031**	**(X)**
Lacking complete plumbing facilities	0	+/-119	0.0%	+/-3.1
Lacking complete kitchen facilities	17	+/-28	1.6%	+/-2.7
No telephone service available	32	+/-36	3.1%	+/-3.4
OCCUPANTS PER ROOM				
Occupied housing units	**1,031**	**+/-90**	**1,031**	**(X)**
1.00 or less	1,031	+/-90	100.0%	+/-3.1
1.01 to 1.50	0	+/-119	0.0%	+/-3.1
1.51 or more	0	+/-119	0.0%	+/-3.1
VALUE				
Owner-occupied units	**913**	**+/-94**	**913**	**(X)**
Less than $50,000	211	+/-74	23.1%	+/-7.1
$50,000 to $99,999	49	+/-43	5.4%	+/-4.6
$100,000 to $149,999	165	+/-67	18.1%	+/-7.6
$150,000 to $199,999	68	+/-46	7.4%	+/-5.1
$200,000 to $299,999	212	+/-76	23.2%	+/-8.4

Selected Housing Characteristics	Estimate	Margin of Error	Percent	Margin of Error
$300,000 to $499,999	201	+/-79	22.0%	+/-8.1
$500,000 to $999,999	7	+/-13	0.8%	+/-1.4
$1,000,000 or more	0	+/-119	0.0%	+/-3.5
Median (dollars)	173,900	+/-54,193	(X)	(X)
MORTGAGE STATUS				
Owner-occupied units	**913**	**+/-94**	**913**	**(X)**
Housing units with a mortgage	570	+/-82	62.4%	+/-9.9
Housing units without a mortgage	343	+/-111	37.6%	+/-9.9
SELECTED MONTHLY OWNER COSTS (SMOC)				
Housing units with a mortgage	**570**	**+/-82**	**570**	**(X)**
Less than $300	0	+/-119	0.0%	+/-5.5
$300 to $499	0	+/-119	0.0%	+/-5.5
$500 to $699	20	+/-26	3.5%	+/-4.6
$700 to $999	127	+/-87	22.3%	+/-14.8
$1,000 to $1,499	181	+/-66	31.8%	+/-11.2
$1,500 to $1,999	118	+/-77	20.7%	+/-13.2
$2,000 or more	124	+/-66	21.8%	+/-10.9
Median (dollars)	1,420	+/-202	(X)	(X)
Housing units without a mortgage	**343**	**+/-111**	**343**	**(X)**
Less than $100	0	+/-119	0.0%	+/-9.0
$100 to $199	32	+/-36	9.3%	+/-10.3
$200 to $299	26	+/-30	7.6%	+/-8.8
$300 to $399	70	+/-61	20.4%	+/-16.1
$400 or more	215	+/-87	62.7%	+/-17.8
Median (dollars)	452	+/-68	(X)	(X)
SELECTED MONTHLY OWNER COSTS AS A PERCENTAGE OF HOUSEHOLD INCOME (SMOCAPI)				
Housing units with a mortgage (excluding units where SMOCAPI cannot be computed)	**570**	**+/-82**	**570**	**(X)**
Less than 20.0 percent	220	+/-82	38.6%	+/-14.1
20.0 to 24.9 percent	142	+/-75	24.9%	+/-12.6
25.0 to 29.9 percent	101	+/-64	17.7%	+/-10.6
30.0 to 34.9 percent	53	+/-36	9.3%	+/-6.4
35.0 percent or more	54	+/-49	9.5%	+/-8.2
Not computed	0	+/-119	(X)	(X)
Housing unit without a mortgage (excluding units where SMOCAPI cannot be computed)	**343**	**+/-111**	**343**	**(X)**
Less than 10.0 percent	107	+/-56	31.2%	+/-15.5
10.0 to 14.9 percent	75	+/-61	21.9%	+/-15.5
15.0 to 19.9 percent	37	+/-33	10.8%	+/-10.1
20.0 to 24.9 percent	44	+/-42	12.8%	+/-11.3
25.0 to 29.9 percent	3	+/-7	0.9%	+/-2.2
30.0 to 34.9 percent	15	+/-23	4.4%	+/-6.8
35.0 percent or more	62	+/-58	18.1%	+/-15.3
Not computed	0	+/-119	(X)	(X)
GROSS RENT				
Occupied units paying rent	**95**	**+/-68**	**95**	**(X)**
Less than $200	0	+/-119	0.0%	+/-28.3
$200 to $299	0	+/-119	0.0%	+/-28.3
$300 to $499	17	+/-28	17.9%	+/-27.6
$500 to $749	34	+/-37	35.8%	+/-31.7
$750 to $999	9	+/-14	9.5%	+/-15.2
$1,000 to $1,499	35	+/-40	36.8%	+/-33.8
$1,500 or more	0	+/-119	0.0%	+/-28.3
Median (dollars)	692	+/-486	(X)	(X)
No rent paid	23	+/-19	(X)	(X)
GROSS RENT AS A PERCENTAGE OF HOUSEHOLD INCOME (GRAPI)				
Occupied units paying rent (excluding units where GRAPI cannot be computed)	**95**	**+/-68**	**95**	**(X)**
Less than 15.0 percent	21	+/-32	22.1%	+/-29.2

Selected Housing Characteristics	Estimate	Margin of Error	Percent	Margin of Error
15.0 to 19.9 percent	3	+/-9	3.2%	+/-9.7
20.0 to 24.9 percent	19	+/-23	20.0%	+/-25.3
25.0 to 29.9 percent	8	+/-14	8.4%	+/-16.2
30.0 to 34.9 percent	44	+/-50	46.3%	+/-36.1
35.0 percent or more	0	+/-119	0.0%	+/-28.3
Not computed	23	+/-19	(X)	(X)

Source: U.S. Census Bureau, 2005-2009 American Community Survey

Data are based on a sample and are subject to sampling variability. The degree of uncertainty for an estimate arising from sampling variability is represented through the use of a margin of error. The value shown here is the 90 percent margin of error. The margin of error can be interpreted roughly as providing a 90 percent probability that the interval defined by the estimate minus the margin of error and the estimate plus the margin of error (the lower and upper confidence bounds) contains the true value. In addition to sampling variability, the ACS estimates are subject to nonsampling error (for a discussion of nonsampling variability, see Accuracy of the Data). The effect of nonsampling error is not represented in these tables.

Notes:
·Caution should be used when comparing data for Number of Rooms between 2008 and 2009. A data collection error was identified for 2008 impacting the "1 room" category. For more information please see Errata Note #54.
·Caution should be used when comparing data for Number of Bedrooms between 2008 and 2009. A data collection error was identified for 2008 impacting the "0 bedrooms" category. For more information please see Errata Note #54.
·The 2005-2009 plumbing data for Puerto Rico will not be shown. Research indicates that the questions on plumbing facilities that were introduced in 2008 in the stateside American Community Survey and the 2008 Puerto Rico Community Survey may not have been appropriate for Puerto Rico.
·Caution should be used when comparing data for Telephone Service Availability between 2008 and 2009. A data collection error was identified for 2008 impacting the "no" category and underreporting those who did not have telephone service available. For more information please see Errata Note #53.
·Caution should be used when comparing data for Occupants per Room between 2008 and 2009. A data collection error was identified for 2008 impacting the "1 room" category. For more information please see Errata Note #54.
·In prior years, the universe included all owner-occupied units with a mortgage. It is now restricted to include only those units where SMOCAPI is computed, that is, SMOC and household income are valid values.
·In prior years, the universe included all owner-occupied units without a mortgage. It is now restricted to include only those units where SMOCAPI is computed, that is, SMOC and household income are valid values.
·In prior years, the universe included all renter-occupied units. It is now restricted to include only those units where GRAPI is computed, that is, gross rent and household Income are valid values.
·The median gross rent excludes no cash renters.
·While the 2005-2009 American Community Survey (ACS) data generally reflect the November 2008 Office of Management and Budget (OMB) definitions of metropolitan and micropolitan statistical areas; in certain instances the names, codes, and boundaries of the principal cities shown in ACS tables may differ from the OMB definitions due to differences in the effective dates of the geographic entities.
·Estimates of urban and rural population, housing units, and characteristics reflect boundaries of urban areas defined based on Census 2000 data. Boundaries for urban areas have not been updated since Census 2000. As a result, data for urban and rural areas from the ACS do not necessarily reflect the results of ongoing urbanization.

Explanation of Symbols:
1. An '**' entry in the margin of error column indicates that either no sample observations or too few sample observations were available to compute a standard error and thus the margin of error. A statistical test is not appropriate.
2. An '-' entry in the estimate column indicates that either no sample observations or too few sample observations were available to compute an estimate, or a ratio of medians cannot be calculated because one or both of the median estimates falls in the lowest interval or upper interval of an open-ended distribution.
3. An '-' following a median estimate means the median falls in the lowest interval of an open-ended distribution.
4. An '+' following a median estimate means the median falls in the upper interval of an open-ended distribution.
5. An '***' entry in the margin of error column indicates that the median falls in the lowest interval or upper interval of an open-ended distribution. A statistical test is not appropriate.
6. An '*****' entry in the margin of error column indicates that the estimate is controlled. A statistical test for sampling variability is not appropriate.
7. An 'N' entry in the estimate and margin of error columns indicates that data for this geographic area cannot be displayed because the number of sample cases is too small.
8. An '(X)' means that the estimate is not applicable or not available.

U.S. Census Bureau
American FactFinder

Crosby township, Hamilton County, Ohio

Selected Social Characteristics in the United States: 2005-2009

Data Set: **2005-2009 American Community Survey 5-Year Estimates**
Survey: **American Community Survey**

NOTE. Although the American Community Survey (ACS) produces population, demographic and housing unit estimates, it is the Census Bureau's Population Estimates Program that produces and disseminates the official estimates of the population for the nation, states, counties, cities and towns and estimates of housing units for states and counties.

For more information on confidentiality protection, sampling error, nonsampling error, and definitions, see Survey Methodology.

Selected Social Characteristics in the United States	Estimate	Margin of Error	Percent	Margin of Error
HOUSEHOLDS BY TYPE				
Total households	**1,031**	**+/-90**	**1,031**	**(X)**
Family households (families)	845	+/-94	82.0%	+/-7.0
With own children under 18 years	325	+/-62	31.5%	+/-6.1
Married-couple family	663	+/-78	64.3%	+/-8.0
With own children under 18 years	226	+/-58	21.9%	+/-6.6
Male householder, no wife present, family	24	+/-22	2.3%	+/-2.2
With own children under 18 years	8	+/-14	0.8%	+/-1.4
Female householder, no husband present, family	158	+/-83	15.3%	+/-7.6
With own children under 18 years	91	+/-67	8.8%	+/-6.1
Nonfamily households	186	+/-76	18.0%	+/-7.0
Householder living alone	186	+/-76	18.0%	+/-7.0
65 years and over	82	+/-48	8.0%	+/-4.6
Households with one or more people under 18 years	380	+/-71	36.9%	+/-7.1
Households with one or more people 65 years and over	230	+/-71	22.3%	+/-6.5
Average household size	2.80	+/-0.27	(X)	(X)
Average family size	3.13	+/-0.26	(X)	(X)
RELATIONSHIP				
Population in households	**2,886**	**+/-262**	**2,886**	**(X)**
Householder	1,031	+/-90	35.7%	+/-3.5
Spouse	663	+/-77	23.0%	+/-3.2
Child	965	+/-153	33.4%	+/-3.4
Other relatives	171	+/-107	5.9%	+/-3.4
Nonrelatives	56	+/-71	1.9%	+/-2.4
Unmarried partner	32	+/-36	1.1%	+/-1.2
MARITAL STATUS				
Males 15 years and over	**995**	**+/-103**	**995**	**(X)**
Never married	232	+/-99	23.3%	+/-8.7
Now married, except separated	680	+/-83	68.3%	+/-8.9
Separated	8	+/-14	0.8%	+/-1.4
Widowed	11	+/-17	1.1%	+/-1.7
Divorced	64	+/-49	6.4%	+/-4.8
Females 15 years and over	**1,211**	**+/-173**	**1,211**	**(X)**
Never married	299	+/-144	24.7%	+/-9.6
Now married, except separated	690	+/-80	57.0%	+/-10.0
Separated	0	+/-119	0.0%	+/-2.6
Widowed	106	+/-53	8.8%	+/-4.5
Divorced	116	+/-83	9.6%	+/-6.2

Selected Social Characteristics in the United States	Estimate	Margin of Error	Percent	Margin of Error
FERTILITY				
Number of women 15 to 50 years old who had a birth in the past 12 months	**46**	**+/-56**	**46**	**(X)**
Unmarried women (widowed, divorced, and never married)	3	+/-10	6.5%	+/-26.8
Per 1,000 unmarried women	9	+/-37	(X)	(X)
Per 1,000 women 15 to 50 years old	63	+/-80	(X)	(X)
Per 1,000 women 15 to 19 years old	0	+/-411	(X)	(X)
Per 1,000 women 20 to 34 years old	159	+/-184	(X)	(X)
Per 1,000 women 35 to 50 years old	0	+/-81	(X)	(X)
GRANDPARENTS				
Number of grandparents living with own grandchildren under 18 years	**147**	**+/-82**	**147**	**(X)**
Responsible for grandchildren	30	+/-33	20.4%	+/-22.9
Years responsible for grandchildren				
Less than 1 year	13	+/-21	8.8%	+/-14.7
1 or 2 years	17	+/-19	11.6%	+/-13.2
3 or 4 years	0	+/-119	0.0%	+/-19.7
5 or more years	0	+/-119	0.0%	+/-19.7
Number of grandparents responsible for own grandchildren under 18 years	**30**	**+/-33**	**30**	**(X)**
Who are female	11	+/-15	36.7%	+/-28.0
Who are married	30	+/-33	100.0%	+/-54.1
SCHOOL ENROLLMENT				
Population 3 years and over enrolled in school	**679**	**+/-188**	**679**	**(X)**
Nursery school, preschool	93	+/-63	13.7%	+/-9.2
Kindergarten	62	+/-54	9.1%	+/-8.0
Elementary school (grades 1-8)	258	+/-108	38.0%	+/-11.3
High school (grades 9-12)	153	+/-91	22.5%	+/-11.7
College or graduate school	113	+/-87	16.6%	+/-11.2
EDUCATIONAL ATTAINMENT				
Population 25 years and over	**1,955**	**+/-174**	**1,955**	**(X)**
Less than 9th grade	79	+/-62	4.0%	+/-3.3
9th to 12th grade, no diploma	197	+/-81	10.1%	+/-4.3
High school graduate (includes equivalency)	868	+/-190	44.4%	+/-8.0
Some college, no degree	341	+/-134	17.4%	+/-6.7
Associate's degree	178	+/-92	9.1%	+/-4.6
Bachelor's degree	192	+/-119	9.8%	+/-6.0
Graduate or professional degree	100	+/-62	5.1%	+/-3.1
Percent high school graduate or higher	85.9%	+/-5.4	(X)	(X)
Percent bachelor's degree or higher	14.9%	+/-6.5	(X)	(X)
VETERAN STATUS				
Civilian population 18 years and over	**2,083**	**+/-193**	**2,083**	**(X)**
Civilian veterans	185	+/-80	8.9%	+/-3.7
DISABILITY STATUS OF THE CIVILIAN NONINSTITUTIONALIZED POPULATION				
Total Civilian Noninstitutionalized Population	**(X)**	**(X)**	**(X)**	**(X)**
With a disability	(X)	(X)	(X)	(X)
Under 18 years	**(X)**	**(X)**	**(X)**	**(X)**
With a disability	(X)	(X)	(X)	(X)
18 to 64 years	**(X)**	**(X)**	**(X)**	**(X)**
With a disability	(X)	(X)	(X)	(X)
65 years and over	**(X)**	**(X)**	**(X)**	**(X)**
With a disability	(X)	(X)	(X)	(X)
RESIDENCE 1 YEAR AGO				
Population 1 year and over	**2,838**	**+/-263**	**2,838**	**(X)**
Same house	2,376	+/-339	83.7%	+/-9.4
Different house in the U.S.	462	+/-269	16.3%	+/-9.4
Same county	397	+/-270	14.0%	+/-9.4

Selected Social Characteristics in the United States	Estimate	Margin of Error	Percent	Margin of Error
Different county	65	+/-71	2.3%	+/-2.5
Same state	8	+/-15	0.3%	+/-0.6
Different state	57	+/-67	2.0%	+/-2.3
Abroad	0	+/-119	0.0%	+/-1.1
PLACE OF BIRTH				
Total population	**2,886**	**+/-262**	**2,886**	**(X)**
Native	2,886	+/-262	100.0%	+/-1.1
Born in United States	2,883	+/-262	99.9%	+/-0.3
State of residence	2,287	+/-267	79.2%	+/-4.8
Different state	596	+/-138	20.7%	+/-4.7
Born in Puerto Rico, U.S. Island areas, or born abroad to American parent(s)	3	+/-7	0.1%	+/-0.3
Foreign born	0	+/-119	0.0%	+/-1.1
U.S. CITIZENSHIP STATUS				
Foreign-born population	**0**	**+/-119**	**0**	**(X)**
Naturalized U.S. citizen	0	+/-119	-	**
Not a U.S. citizen	0	+/-119	-	**
YEAR OF ENTRY				
Population born outside the United States	**3**	**+/-7**	**3**	**(X)**
Native	**3**	**+/-7**	**3**	**(X)**
Entered 2000 or later	0	+/-119	0.0%	+/-100.0
Entered before 2000	3	+/-7	100.0%	+/-100.0
Foreign born	**0**	**+/-119**	**0**	**(X)**
Entered 2000 or later	0	+/-119	-	**
Entered before 2000	0	+/-119	-	**
WORLD REGION OF BIRTH OF FOREIGN BORN				
Foreign-born population, excluding population born at sea	**0**	**+/-119**	**0**	**(X)**
Europe	0	+/-119	-	**
Asia	0	+/-119	-	**
Africa	0	+/-119	-	**
Oceania	0	+/-119	-	**
Latin America	0	+/-119	-	**
Northern America	0	+/-119	-	**
LANGUAGE SPOKEN AT HOME				
Population 5 years and over	**2,568**	**+/-236**	**2,568**	**(X)**
English only	2,523	+/-246	98.2%	+/-2.0
Language other than English	45	+/-51	1.8%	+/-2.0
Speak English less than "very well"	0	+/-119	0.0%	+/-1.3
Spanish	17	+/-25	0.7%	+/-1.0
Speak English less than "very well"	0	+/-119	0.0%	+/-1.3
Other Indo-European languages	14	+/-22	0.5%	+/-0.9
Speak English less than "very well"	0	+/-119	0.0%	+/-1.3
Asian and Pacific Islander languages	14	+/-24	0.5%	+/-0.9
Speak English less than "very well"	0	+/-119	0.0%	+/-1.3
Other languages	0	+/-119	0.0%	+/-1.3
Speak English less than "very well"	0	+/-119	0.0%	+/-1.3
ANCESTRY				
Total population	**2,886**	**+/-262**	**2,886**	**(X)**
American	161	+/-91	5.6%	+/-3.2
Arab	0	+/-119	0.0%	+/-1.1
Czech	0	+/-119	0.0%	+/-1.1
Danish	0	+/-119	0.0%	+/-1.1
Dutch	8	+/-14	0.3%	+/-0.5
English	261	+/-116	9.0%	+/-4.2
French (except Basque)	0	+/-119	0.0%	+/-1.1
French Canadian	13	+/-20	0.5%	+/-0.7
German	1,737	+/-402	60.2%	+/-11.1
Greek	34	+/-53	1.2%	+/-1.8
Hungarian	0	+/-119	0.0%	+/-1.1

Selected Social Characteristics in the United States	Estimate	Margin of Error	Percent	Margin of Error
Irish	243	+/-128	8.4%	+/-4.5
Italian	223	+/-167	7.7%	+/-5.9
Lithuanian	15	+/-24	0.5%	+/-0.8
Norwegian	54	+/-85	1.9%	+/-2.9
Polish	95	+/-121	3.3%	+/-4.2
Portuguese	0	+/-119	0.0%	+/-1.1
Russian	0	+/-119	0.0%	+/-1.1
Scotch-Irish	0	+/-119	0.0%	+/-1.1
Scottish	58	+/-52	2.0%	+/-1.8
Slovak	0	+/-119	0.0%	+/-1.1
Subsaharan African	0	+/-119	0.0%	+/-1.1
Swedish	0	+/-119	0.0%	+/-1.1
Swiss	0	+/-119	0.0%	+/-1.1
Ukrainian	0	+/-119	0.0%	+/-1.1
Welsh	28	+/-34	1.0%	+/-1.2
West Indian (excluding Hispanic origin groups)	0	+/-119	0.0%	+/-1.1

Source: U.S. Census Bureau, 2005-2009 American Community Survey

Data are based on a sample and are subject to sampling variability. The degree of uncertainty for an estimate arising from sampling variability is represented through the use of a margin of error. The value shown here is the 90 percent margin of error. The margin of error can be interpreted roughly as providing a 90 percent probability that the interval defined by the estimate minus the margin of error and the estimate plus the margin of error (the lower and upper confidence bounds) contains the true value. In addition to sampling variability, the ACS estimates are subject to nonsampling error (for a discussion of nonsampling variability, see Accuracy of the Data). The effect of nonsampling error is not represented in these tables.

Notes:
·Ancestry listed in this table refers to the total number of people who responded with a particular ancestry; for example, the estimate given for Russian represents the number of people who listed Russian as either their first or second ancestry. This table lists only the largest ancestry groups; see the Detailed Tables for more categories. Race and Hispanic origin groups are not included in this table because official data for those groups come from the Race and Hispanic origin questions rather than the ancestry question (see Demographic Table).
·The Census Bureau introduced a new set of disability questions in the 2008 ACS questionnaire. Because of contextual differences between the 2008-2009 disability data and disability data collected in prior years, the Census Bureau is unable to combine the 5 years of disability data in order to produce the multi-year estimate that would appear in this table. Multi-year estimates of disability status will become available once five consecutive years of data are collected. For more information about the differences between the 2008 and prior years' disability questions, see Review of Changes to the Measurement of Disability in the 2008 ACS.
·Data for year of entry of the native population reflect the year of entry into the U.S. by people who were born in Puerto Rico, U.S. Island Areas or born outside the U.S. to a U.S. citizen parent and who subsequently moved to the U.S.
·While the 2005-2009 American Community Survey (ACS) data generally reflect the November 2008 Office of Management and Budget (OMB) definitions of metropolitan and micropolitan statistical areas; in certain instances the names, codes, and boundaries of the principal cities shown in ACS tables may differ from the OMB definitions due to differences in the effective dates of the geographic entities.
·Estimates of urban and rural population, housing units, and characteristics reflect boundaries of urban areas defined based on Census 2000 data. Boundaries for urban areas have not been updated since Census 2000. As a result, data for urban and rural areas from the ACS do not necessarily reflect the results of ongoing urbanization.

Explanation of Symbols:
1. An '**' entry in the margin of error column indicates that either no sample observations or too few sample observations were available to compute a standard error and thus the margin of error. A statistical test is not appropriate.
2. An '-' entry in the estimate column indicates that either no sample observations or too few sample observations were available to compute an estimate, or a ratio of medians cannot be calculated because one or both of the median estimates falls in the lowest interval or upper interval of an open-ended distribution.
3. An '-' following a median estimate means the median falls in the lowest interval of an open-ended distribution.
4. An '+' following a median estimate means the median falls in the upper interval of an open-ended distribution.
5. An '***' entry in the margin of error column indicates that the median falls in the lowest interval or upper interval of an open-ended distribution. A statistical test is not appropriate.
6. An '*****' entry in the margin of error column indicates that the estimate is controlled. A statistical test for sampling variability is not appropriate.
7. An 'N' entry in the estimate and margin of error columns indicates that data for this geographic area cannot be displayed because the number of sample cases is too small.
8. An '(X)' means that the estimate is not applicable or not available.

The letters PDF or symbol indicate a document is in the Portable Document Format (PDF). To view the file you will need the Adobe® Acrobat® Reader, which is available for **free** from the Adobe web site.

U.S. Census Bureau
American FactFinder

Crosby township, Hamilton County, Ohio

Population and Housing Narrative Profile: 2005-2009
Data Set: **2005-2009 American Community Survey 5-Year Estimates**
Survey: **American Community Survey**

NOTE. Although the American Community Survey (ACS) produces population, demographic and housing unit estimates, it is the Census Bureau's Population Estimates Program that produces and disseminates the official estimates of the population for the nation, states, counties, cities and towns and estimates of housing units for states and counties.

For more information on confidentiality protection, sampling error, nonsampling error, and definitions, see Survey Methodology.

HOUSEHOLDS AND FAMILIES: In 2005-2009 there were 1,000 households in Crosby township. The average household size was 2.8 people.

Families made up 82 percent of the households in Crosby township. This figure includes both married-couple families (64 percent) and other families (18 percent). Nonfamily households made up 18 percent of all households in Crosby township. Most of the nonfamily households were people living alone, but some were composed of people living in households in which no one was related to the householder.

The Types of Households in Crosby township, Hamilton County, Ohio in 2005-2009

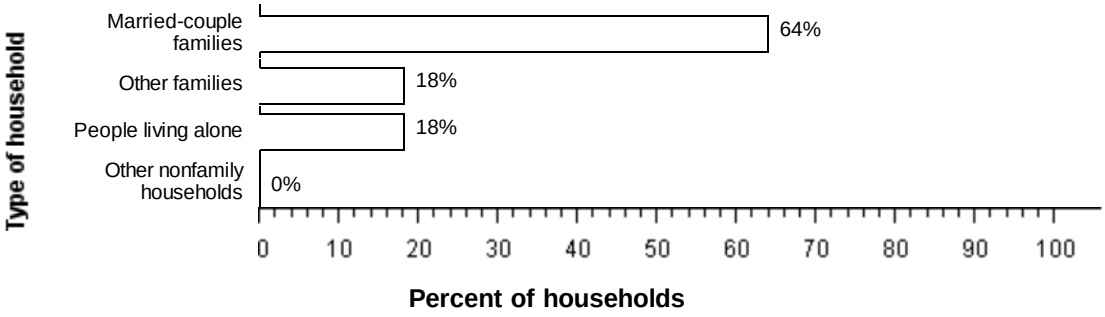

Source: American Community Survey, 2005-2009

NATIVITY AND LANGUAGE: Less than 0.5 percent of the people living in Crosby township in 2005-2009 were foreign born. One hundred percent was native, including 79 percent who were born in Ohio.

Among people at least five years old living in Crosby township in 2005-2009, 2 percent spoke a language other than English at home. Of those speaking a language other than English at home, 38 percent spoke Spanish and 62 percent spoke some other language; less than 0.5 percent reported that they did not speak English "very well."

GEOGRAPHIC MOBILITY: In 2005-2009, 84 percent of the people at least one year old living in Crosby township were living in the same residence one year earlier; 14 percent had moved during the past year from another residence in the same county, less than 0.5 percent from another county in the same state, 2 percent from another state, and less than 0.5 percent from abroad.

Geographic Mobility of Residents of Crosby township, Hamilton County, Ohio in 2005-2009

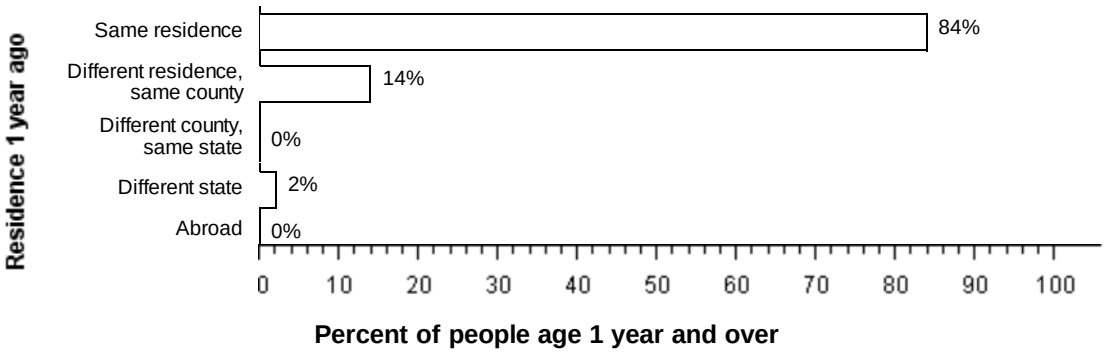

Source: American Community Survey, 2005-2009

EDUCATION: In 2005-2009, 86 percent of people 25 years and over had at least graduated from high school and 15 percent had a bachelor's degree or higher. Fourteen percent were dropouts; they were not enrolled in school and had not graduated from high school.

The total school enrollment in Crosby township was 680 in 2005-2009. Nursery school and kindergarten enrollment was 160 and elementary or high school enrollment was 410 children. College or graduate school enrollment was 110.

The Educational Attainment of People in Crosby township, Hamilton County, Ohio in 2005-2009

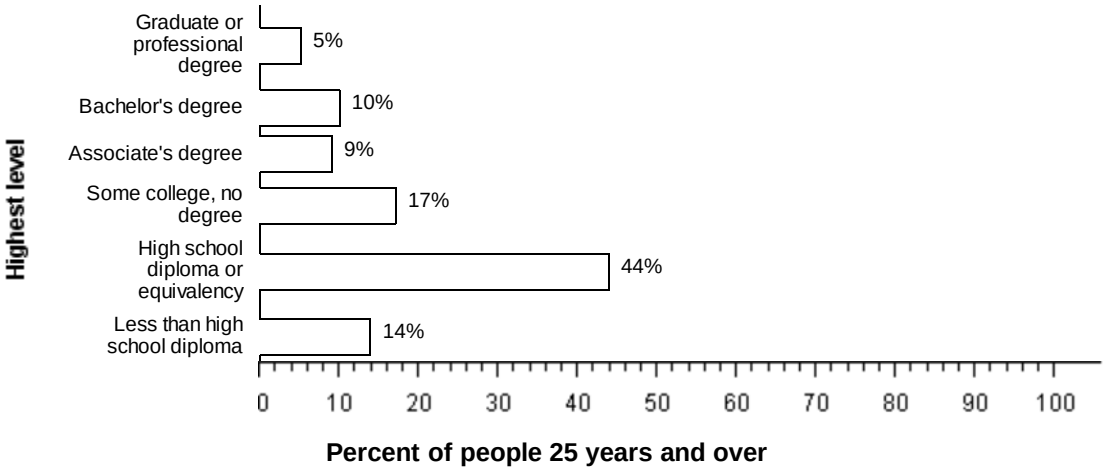

Source: American Community Survey, 2005-2009

DISABILITY: In Crosby township, among people at least five years old in 2005-2009, percent reported a disability. The likelihood of having a disability varied by age - from percent of people 5 to 15 years old, to percent of people 16 to 64 years old, and to percent of those 65 and older.

INDUSTRIES: In 2005-2009, for the employed population 16 years and older, the leading industries in Crosby township were Educational services, and health care, and social assistance, 20 percent, and Manufacturing, 13 percent.

Employment by Industry in Crosby township, Hamilton County, Ohio in 2005-2009

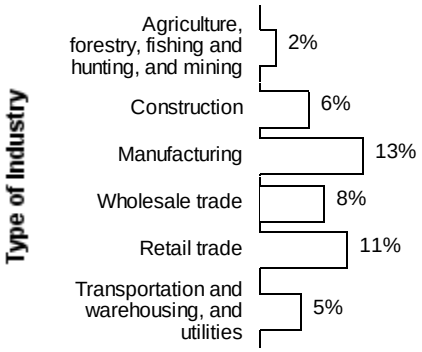

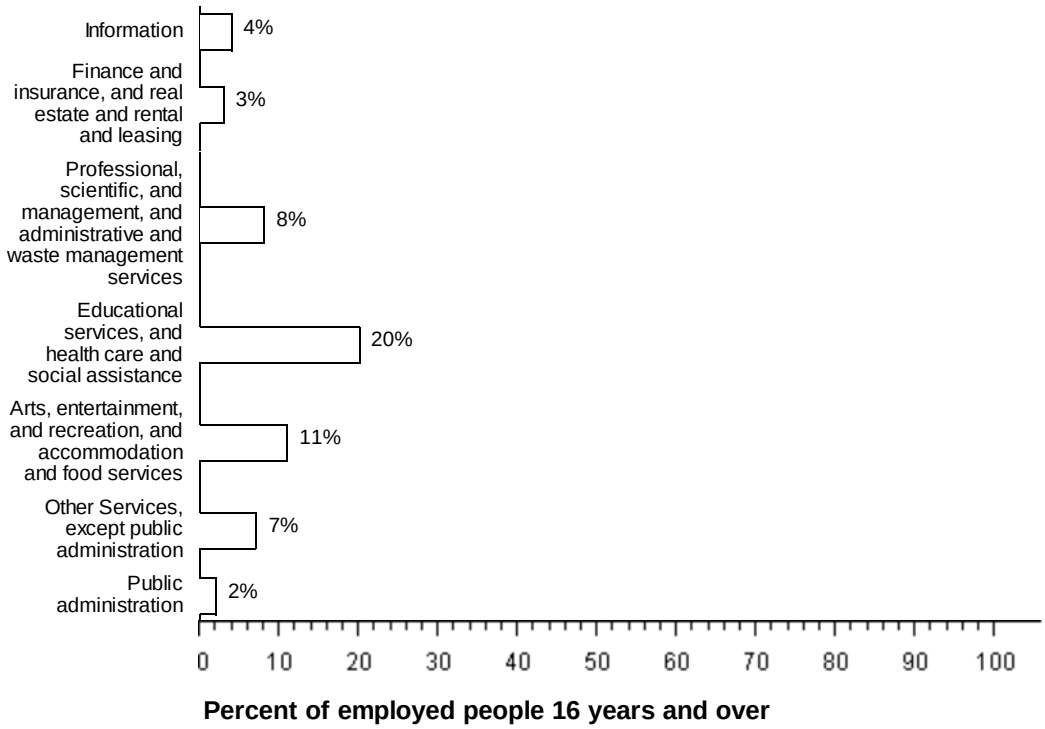

Source: American Community Survey, 2005-2009

OCCUPATIONS AND TYPE OF EMPLOYER: Among the most common occupations were: Management, professional, and related occupations, 35 percent; Sales and office occupations, 22 percent; Production, transportation, and material moving occupations, 20 percent; Service occupations, 16 percent; and Construction, extraction, maintenance, and repair occupations, 7 percent. Eighty-five percent of the people employed were Private wage and salary workers; 9 percent was Federal, state, or local government workers; and 5 percent was Self-employed in own not incorporated business workers.

TRAVEL TO WORK: Eighty-nine percent of Crosby township workers drove to work alone in 2005-2009, 6 percent carpooled, 2 percent took public transportation, and less than 0.5 percent used other means. The remaining 3 percent worked at home. Among those who commuted to work, it took them on average 27.6 minutes to get to work.

INCOME: The median income of households in Crosby township was $63,024. Eighty-nine percent of the households received earnings and 22 percent received retirement income other than Social Security. Twenty-seven percent of the households received Social Security. The average income from Social Security was $15,956. These income sources are not mutually exclusive; that is, some households received income from more than one source.

POVERTY AND PARTICIPATION IN GOVERNMENT PROGRAMS: In 2005-2009, 6 percent of people were in poverty. Eleven percent of related children under 18 were below the poverty level, compared with less than 0.5 percent of people 65 years old and over. Five percent of all families and 27 percent of families with a female householder and no husband present had incomes below the poverty level.

Poverty Rates in Crosby township, Hamilton County, Ohio in 2005-2009

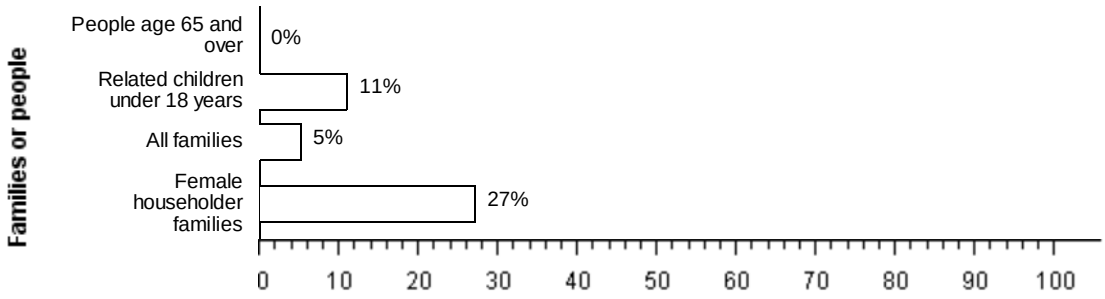

Percent below poverty level

Source: American Community Survey, 2005-2009

POPULATION OF Crosby township: In 2005-2009, Crosby township had a total population of 2,900 - 1,500 (51 percent) females and 1,400 (49 percent) males. The median age was 37.5 years. Twenty-eight percent of the population was under 18 years and 10 percent was 65 years and older.

The Age Distribution of People in Crosby township, Hamilton County, Ohio in 2005-2009

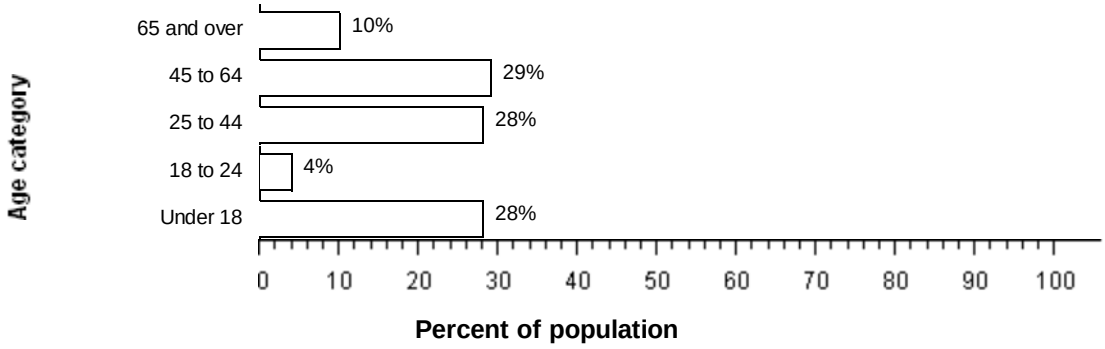

Source: American Community Survey, 2005-2009

For people reporting one race alone, 98 percent was White; less than 0.5 percent was Black or African American; less than 0.5 percent was American Indian and Alaska Native; less than 0.5 percent was Asian; less than 0.5 percent was Native Hawaiian and Other Pacific Islander, and less than 0.5 percent was Some other race. Two percent reported Two or more races. Less than 0.5 percent of the people in Crosby township was Hispanic. Ninety-eight percent of the people in Crosby township was White non-Hispanic. People of Hispanic origin may be of any race.

HOUSING CHARACTERISTICS: In 2005-2009, Crosby township had a total of 1,100 housing units, 6 percent of which were vacant. Of the total housing units, 74 percent was in single-unit structures, 2 percent was in multi-unit structures, and 24 percent was mobile homes. Thirty percent of the housing units were built since 1990.

The Types of Housing Units in Crosby township, Hamilton County, Ohio in 2005-2009

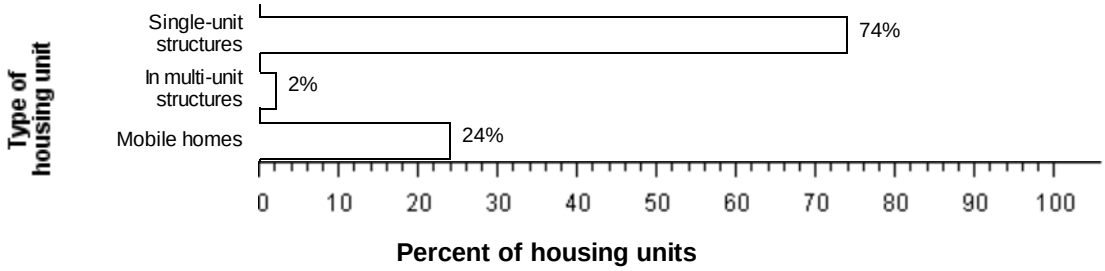

Source: American Community Survey, 2005-2009

OCCUPIED HOUSING UNIT CHARACTERISTICS: In 2005-2009, Crosby township had 1,000 occupied housing units - 910 (89 percent) owner occupied and 120 (11 percent) renter occupied. Three percent of the households did not have telephone service and 1 percent of the households did not have access to a car, truck, or van for private use. Multi Vehicle households were not rare. Forty-three percent had two vehicles and another 38 percent had three or more.

HOUSING COSTS: The median monthly housing costs for mortgaged owners was $1,420, nonmortgaged owners $452, and renters $692. Nineteen percent of owners with mortgages, 22 percent of owners without mortgages, and 46 percent of renters in Crosby township spent 30 percent or more of household income on housing.

Occupants with a Housing Cost Burden in Crosby township, Hamilton County, Ohio in 2005-2009

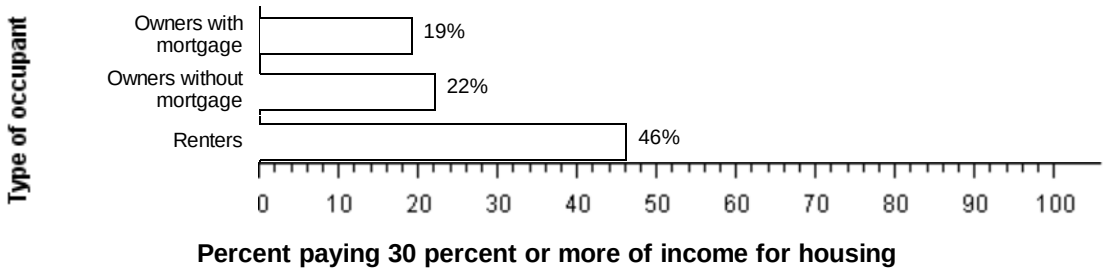

Source: American Community Survey, 2005-2009

Source: U.S. Census Bureau, 2005-2009 American Community Survey

The U.S. Census Bureau's Population Estimates Program produces the official population estimates for the nation, states, counties and places, and the official estimates of housing units for states and counties. The population and housing characteristics included above are derived from the American Community Survey.

Notes:
· Detail may not add to totals due to rounding.
· Percentages are based on unrounded numbers.

U.S. Census Bureau
American FactFinder

Columbia township, Hamilton County, Ohio

ACS Demographic and Housing Estimates: 2005-2009

Data Set: **2005-2009 American Community Survey 5-Year Estimates**
Survey: **American Community Survey**

NOTE. Although the American Community Survey (ACS) produces population, demographic and housing unit estimates, it is the Census Bureau's Population Estimates Program that produces and disseminates the official estimates of the population for the nation, states, counties, cities and towns and estimates of housing units for states and counties.

For more information on confidentiality protection, sampling error, nonsampling error, and definitions, see Survey Methodology.

ACS Demographic and Housing Estimates	Estimate	Margin of Error	Percent	Margin of Error
SEX AND AGE				
Total population	**5,106**	**+/-42**	**5,106**	**(X)**
Male	2,449	+/-189	48.0%	+/-3.7
Female	2,657	+/-196	52.0%	+/-3.7
Under 5 years	310	+/-95	6.1%	+/-1.8
5 to 9 years	378	+/-102	7.4%	+/-2.0
10 to 14 years	293	+/-140	5.7%	+/-2.7
15 to 19 years	289	+/-87	5.7%	+/-1.7
20 to 24 years	323	+/-173	6.3%	+/-3.4
25 to 34 years	676	+/-163	13.2%	+/-3.2
35 to 44 years	716	+/-147	14.0%	+/-2.9
45 to 54 years	959	+/-270	18.8%	+/-5.3
55 to 59 years	363	+/-141	7.1%	+/-2.8
60 to 64 years	234	+/-79	4.6%	+/-1.5
65 to 74 years	267	+/-96	5.2%	+/-1.9
75 to 84 years	220	+/-78	4.3%	+/-1.5
85 years and over	78	+/-32	1.5%	+/-0.6
Median age (years)	38.7	+/-3.3	(X)	(X)
18 years and over	3,906	+/-243	76.5%	+/-4.8
21 years and over	3,762	+/-235	73.7%	+/-4.6
62 years and over	706	+/-147	13.8%	+/-2.9
65 years and over	565	+/-127	11.1%	+/-2.5
18 years and over	**3,906**	**+/-243**	**3,906**	**(X)**
Male	1,883	+/-221	48.2%	+/-3.8
Female	2,023	+/-158	51.8%	+/-3.8
65 years and over	**565**	**+/-127**	**565**	**(X)**
Male	213	+/-61	37.7%	+/-6.2
Female	352	+/-84	62.3%	+/-6.2
RACE				
Total population	**5,106**	**+/-42**	**5,106**	**(X)**
One race	5,004	+/-78	98.0%	+/-1.3
Two or more races	102	+/-66	2.0%	+/-1.3
One race	5,004	+/-78	98.0%	+/-1.3
White	4,058	+/-299	79.5%	+/-5.8
Black or African American	864	+/-289	16.9%	+/-5.7
American Indian and Alaska Native	0	+/-119	0.0%	+/-0.6

ACS Demographic and Housing Estimates	Estimate	Margin of Error	Percent	Margin of Error
Cherokee tribal grouping	0	+/-119	0.0%	+/-0.6
Chippewa tribal grouping	0	+/-119	0.0%	+/-0.6
Navajo tribal grouping	0	+/-119	0.0%	+/-0.6
Sioux tribal grouping	0	+/-119	0.0%	+/-0.6
Asian	65	+/-46	1.3%	+/-0.9
Asian Indian	0	+/-119	0.0%	+/-0.6
Chinese	14	+/-21	0.3%	+/-0.4
Filipino	22	+/-36	0.4%	+/-0.7
Japanese	0	+/-119	0.0%	+/-0.6
Korean	8	+/-11	0.2%	+/-0.2
Vietnamese	0	+/-119	0.0%	+/-0.6
Other Asian	21	+/-24	0.4%	+/-0.5
Native Hawaiian and Other Pacific Islander	0	+/-119	0.0%	+/-0.6
Native Hawaiian	0	+/-119	0.0%	+/-0.6
Guamanian or Chamorro	0	+/-119	0.0%	+/-0.6
Samoan	0	+/-119	0.0%	+/-0.6
Other Pacific Islander	0	+/-119	0.0%	+/-0.6
Some other race	17	+/-16	0.3%	+/-0.3
Two or more races	102	+/-66	2.0%	+/-1.3
White and Black or African American	24	+/-24	0.5%	+/-0.5
White and American Indian and Alaska Native	28	+/-25	0.5%	+/-0.5
White and Asian	28	+/-34	0.5%	+/-0.7
Black or African American and American Indian and Alaska Native	0	+/-119	0.0%	+/-0.6
Race alone or in combination with one or more other races				
Total population	**5,106**	**+/-42**	**5,106**	**(X)**
White	4,138	+/-296	81.0%	+/-5.8
Black or African American	910	+/-290	17.8%	+/-5.7
American Indian and Alaska Native	28	+/-25	0.5%	+/-0.5
Asian	115	+/-89	2.3%	+/-1.8
Native Hawaiian and Other Pacific Islander	0	+/-119	0.0%	+/-0.6
Some other race	17	+/-16	0.3%	+/-0.3
HISPANIC OR LATINO AND RACE				
Total population	**5,106**	**+/-42**	**5,106**	**(X)**
Hispanic or Latino (of any race)	85	+/-76	1.7%	+/-1.5
Mexican	41	+/-44	0.8%	+/-0.9
Puerto Rican	1	+/-2	0.0%	+/-0.1
Cuban	0	+/-119	0.0%	+/-0.6
Other Hispanic or Latino	43	+/-65	0.8%	+/-1.3
Not Hispanic or Latino	5,021	+/-88	98.3%	+/-1.5
White alone	3,973	+/-287	77.8%	+/-5.6
Black or African American alone	864	+/-289	16.9%	+/-5.7
American Indian and Alaska Native alone	0	+/-119	0.0%	+/-0.6
Asian alone	65	+/-46	1.3%	+/-0.9
Native Hawaiian and Other Pacific Islander alone	0	+/-119	0.0%	+/-0.6
Some other race alone	17	+/-16	0.3%	+/-0.3
Two or more races	102	+/-66	2.0%	+/-1.3
Two races including Some other race	0	+/-119	0.0%	+/-0.6
Two races excluding Some other race, and Three or more races	102	+/-66	2.0%	+/-1.3
Total housing units	**2,058**	**+/-147**	**(X)**	**(X)**

Source: U.S. Census Bureau, 2005-2009 American Community Survey

Data are based on a sample and are subject to sampling variability. The degree of uncertainty for an estimate arising from sampling variability is represented through the use of a margin of error. The value shown here is the 90 percent margin of error. The margin of error can be interpreted roughly as providing a 90 percent probability that the interval defined by the estimate minus the margin of error and the estimate plus the margin of error (the lower and upper confidence bounds) contains the true value. In addition to sampling variability, the ACS estimates are subject to nonsampling error (for a discussion of nonsampling variability, see Accuracy of the Data). The effect of nonsampling error is not represented in these tables.

Notes:
·For more information on understanding race and Hispanic origin data, please see the Census 2000 Brief entitled, Overview of Race and Hispanic Origin, issued March 2001. (pdf format)
·The ACS questions on Hispanic origin and race were revised in 2008 to make them consistent with the Census 2010 question wording. Any changes in estimates for 2008 and beyond may be due to demographic changes, as well as factors including questionnaire changes, differences in ACS population controls, and methodological differences in the population estimates, and therefore should be used with caution. For a summary of questionnaire changes see http://www.census.gov/acs/www/methodology/questionnaire_changes/. For more information about changes in the estimates see http://www.census.gov/population/www/socdemo/hispanic/reports.html.

·While the 2005-2009 American Community Survey (ACS) data generally reflect the November 2008 Office of Management and Budget (OMB) definitions of metropolitan and micropolitan statistical areas; in certain instances the names, codes, and boundaries of the principal cities shown in ACS tables may differ from the OMB definitions due to differences in the effective dates of the geographic entities.
·Estimates of urban and rural population, housing units, and characteristics reflect boundaries of urban areas defined based on Census 2000 data. Boundaries for urban areas have not been updated since Census 2000. As a result, data for urban and rural areas from the ACS do not necessarily reflect the results of ongoing urbanization.

Explanation of Symbols:
1. An '**' entry in the margin of error column indicates that either no sample observations or too few sample observations were available to compute a standard error and thus the margin of error. A statistical test is not appropriate.
2. An '-' entry in the estimate column indicates that either no sample observations or too few sample observations were available to compute an estimate, or a ratio of medians cannot be calculated because one or both of the median estimates falls in the lowest interval or upper interval of an open-ended distribution.
3. An '-' following a median estimate means the median falls in the lowest interval of an open-ended distribution.
4. An '+' following a median estimate means the median falls in the upper interval of an open-ended distribution.
5. An '***' entry in the margin of error column indicates that the median falls in the lowest interval or upper interval of an open-ended distribution. A statistical test is not appropriate.
6. An '*****' entry in the margin of error column indicates that the estimate is controlled. A statistical test for sampling variability is not appropriate.
7. An 'N' entry in the estimate and margin of error columns indicates that data for this geographic area cannot be displayed because the number of sample cases is too small.
8. An '(X)' means that the estimate is not applicable or not available.

The letters PDF or symbol indicate a document is in the Portable Document Format (PDF). To view the file you will need the Adobe® Acrobat® Reader, which is available for **free** from the Adobe web site.

U.S. Census Bureau
American FactFinder

Columbia township, Hamilton County, Ohio

Selected Economic Characteristics: 2005-2009

Data Set: **2005-2009 American Community Survey 5-Year Estimates**
Survey: **American Community Survey**

NOTE. Although the American Community Survey (ACS) produces population, demographic and housing unit estimates, it is the Census Bureau's Population Estimates Program that produces and disseminates the official estimates of the population for the nation, states, counties, cities and towns and estimates of housing units for states and counties.

For more information on confidentiality protection, sampling error, nonsampling error, and definitions, see Survey Methodology.

Selected Economic Characteristics	Estimate	Margin of Error	Percent	Margin of Error
EMPLOYMENT STATUS				
Population 16 years and over	**4,077**	**+/-213**	**4,077**	**(X)**
In labor force	2,856	+/-236	70.1%	+/-5.0
Civilian labor force	2,853	+/-236	70.0%	+/-5.0
Employed	2,586	+/-213	63.4%	+/-4.8
Unemployed	267	+/-105	6.5%	+/-2.5
Armed Forces	3	+/-4	0.1%	+/-0.1
Not in labor force	1,221	+/-223	29.9%	+/-5.0
Civilian labor force	**2,853**	**+/-236**	**2,853**	**(X)**
Percent Unemployed	9.4%	+/-3.4	(X)	(X)
Females 16 years and over	**2,079**	**+/-155**	**2,079**	**(X)**
In labor force	1,377	+/-167	66.2%	+/-7.4
Civilian labor force	1,374	+/-168	66.1%	+/-7.4
Employed	1,301	+/-160	62.6%	+/-7.0
Own children under 6 years	**321**	**+/-89**	**321**	**(X)**
All parents in family in labor force	151	+/-52	47.0%	+/-12.3
Own children 6 to 17 years	**736**	**+/-253**	**736**	**(X)**
All parents in family in labor force	635	+/-263	86.3%	+/-9.3
COMMUTING TO WORK				
Workers 16 years and over	**2,562**	**+/-212**	**2,562**	**(X)**
Car, truck, or van -- drove alone	2,051	+/-191	80.1%	+/-5.1
Car, truck, or van -- carpooled	308	+/-117	12.0%	+/-4.3
Public transportation (excluding taxicab)	60	+/-43	2.3%	+/-1.7
Walked	57	+/-43	2.2%	+/-1.7
Other means	22	+/-20	0.9%	+/-0.8
Worked at home	64	+/-38	2.5%	+/-1.5
Mean travel time to work (minutes)	19.9	+/-1.3	(X)	(X)
OCCUPATION				
Civilian employed population 16 years and over	**2,586**	**+/-213**	**2,586**	**(X)**
Management, professional, and related occupations	1,055	+/-146	40.8%	+/-5.1
Service occupations	503	+/-145	19.5%	+/-5.1
Sales and office occupations	626	+/-140	24.2%	+/-5.2
Farming, fishing, and forestry occupations	0	+/-119	0.0%	+/-1.2
Construction, extraction, maintenance, and repair occupations	167	+/-69	6.5%	+/-2.6
Production, transportation, and material moving occupations	235	+/-87	9.1%	+/-3.2

Selected Economic Characteristics	Estimate	Margin of Error	Percent	Margin of Error
INDUSTRY				
Civilian employed population 16 years and over	**2,586**	**+/-213**	**2,586**	**(X)**
Agriculture, forestry, fishing and hunting, and mining	0	+/-119	0.0%	+/-1.2
Construction	114	+/-57	4.4%	+/-2.2
Manufacturing	405	+/-169	15.7%	+/-6.2
Wholesale trade	96	+/-55	3.7%	+/-2.0
Retail trade	267	+/-90	10.3%	+/-3.8
Transportation and warehousing, and utilities	48	+/-25	1.9%	+/-1.0
Information	48	+/-29	1.9%	+/-1.1
Finance and insurance, and real estate and rental and leasing	210	+/-90	8.1%	+/-3.6
Professional, scientific, and management, and administrative and waste management services	278	+/-78	10.8%	+/-3.1
Educational services, and health care and social assistance	552	+/-138	21.3%	+/-4.7
Arts, entertainment, and recreation, and accommodation and food services	326	+/-124	12.6%	+/-4.5
Other services, except public administration	114	+/-52	4.4%	+/-2.0
Public administration	128	+/-81	4.9%	+/-3.1
CLASS OF WORKER				
Civilian employed population 16 years and over	**2,586**	**+/-213**	**2,586**	**(X)**
Private wage and salary workers	2,158	+/-199	83.4%	+/-4.8
Government workers	289	+/-102	11.2%	+/-3.7
Self-employed in own not incorporated business workers	137	+/-75	5.3%	+/-2.8
Unpaid family workers	2	+/-4	0.1%	+/-0.1
INCOME AND BENEFITS (IN 2009 INFLATION-ADJUSTED DOLLARS)				
Total households	**1,985**	**+/-141**	**1,985**	**(X)**
Less than $10,000	120	+/-67	6.0%	+/-3.4
$10,000 to $14,999	41	+/-22	2.1%	+/-1.1
$15,000 to $24,999	200	+/-77	10.1%	+/-3.6
$25,000 to $34,999	179	+/-68	9.0%	+/-3.4
$35,000 to $49,999	258	+/-76	13.0%	+/-3.7
$50,000 to $74,999	557	+/-127	28.1%	+/-5.6
$75,000 to $99,999	156	+/-53	7.9%	+/-2.6
$100,000 to $149,999	252	+/-68	12.7%	+/-3.2
$150,000 to $199,999	90	+/-62	4.5%	+/-3.2
$200,000 or more	132	+/-80	6.6%	+/-4.2
Median household income (dollars)	56,250	+/-3,620	(X)	(X)
Mean household income (dollars)	79,761	+/-14,711	(X)	(X)
With earnings	1,669	+/-136	84.1%	+/-3.8
Mean earnings (dollars)	77,046	+/-16,695	(X)	(X)
With Social Security	443	+/-82	22.3%	+/-3.9
Mean Social Security income (dollars)	15,395	+/-1,721	(X)	(X)
With retirement income	272	+/-66	13.7%	+/-3.4
Mean retirement income (dollars)	18,874	+/-4,848	(X)	(X)
With Supplemental Security Income	110	+/-80	5.5%	+/-3.9
Mean Supplemental Security Income (dollars)	10,875	+/-4,127	(X)	(X)
With cash public assistance income	98	+/-66	4.9%	+/-3.4
Mean cash public assistance income (dollars)	3,398	+/-728	(X)	(X)
With Food Stamp/SNAP benefits in the past 12 months	163	+/-71	8.2%	+/-3.7
Families	**1,264**	**+/-82**	**1,264**	**(X)**
Less than $10,000	53	+/-58	4.2%	+/-4.5
$10,000 to $14,999	21	+/-16	1.7%	+/-1.3
$15,000 to $24,999	49	+/-28	3.9%	+/-2.3
$25,000 to $34,999	84	+/-50	6.6%	+/-4.0
$35,000 to $49,999	175	+/-66	13.8%	+/-4.9
$50,000 to $74,999	373	+/-88	29.5%	+/-6.5
$75,000 to $99,999	114	+/-45	9.0%	+/-3.6
$100,000 to $149,999	180	+/-60	14.2%	+/-5.0
$150,000 to $199,999	83	+/-58	6.6%	+/-4.6
$200,000 or more	132	+/-80	10.4%	+/-6.2
Median family income (dollars)	66,731	+/-4,080	(X)	(X)
Mean family income (dollars)	98,991	+/-21,187	(X)	(X)

Selected Economic Characteristics	Estimate	Margin of Error	Percent	Margin of Error
Per capita income (dollars)	32,644	+/-5,121	(X)	(X)
Nonfamily households	**721**	**+/-173**	**721**	**(X)**
Median nonfamily income (dollars)	38,009	+/-8,817	(X)	(X)
Mean nonfamily income (dollars)	44,560	+/-4,864	(X)	(X)
Median earnings for workers (dollars)	32,119	+/-3,111	(X)	(X)
Median earnings for male full-time, year-round workers (dollars)	50,053	+/-2,055	(X)	(X)
Median earnings for female full-time, year-round workers (dollars)	42,826	+/-8,752	(X)	(X)
HEALTH INSURANCE COVERAGE				
Civilian Noninstitutionalized Population	**(X)**	**(X)**	**(X)**	**(X)**
With health insurance coverage	(X)	(X)	(X)	(X)
With private health insurance coverage	(X)	(X)	(X)	(X)
With public health coverage	(X)	(X)	(X)	(X)
No health insurance coverage	(X)	(X)	(X)	(X)
Civilian Noninstitutionalized Population Under 18 years	**(X)**	**(X)**	**(X)**	**(X)**
No health insurance coverage	(X)	(X)	(X)	(X)
PERCENTAGE OF FAMILIES AND PEOPLE WHOSE INCOME IN THE PAST 12 MONTHS IS BELOW THE POVERTY LEVEL				
All families	7.2%	+/-4.8	(X)	(X)
With related children under 18 years	13.5%	+/-9.4	(X)	(X)
With related children under 5 years only	0.0%	+/-22.2	(X)	(X)
Married couple families	0.6%	+/-0.8	(X)	(X)
With related children under 18 years	0.0%	+/-8.6	(X)	(X)
With related children under 5 years only	0.0%	+/-28.3	(X)	(X)
Families with female householder, no husband present	29.1%	+/-17.0	(X)	(X)
With related children under 18 years	39.8%	+/-20.9	(X)	(X)
With related children under 5 years only	0.0%	+/-57.1	(X)	(X)
All people	9.2%	+/-5.3	(X)	(X)
Under 18 years	20.8%	+/-15.7	(X)	(X)
Related children under 18 years	20.8%	+/-15.7	(X)	(X)
Related children under 5 years	15.5%	+/-17.3	(X)	(X)
Related children 5 to 17 years	22.6%	+/-18.8	(X)	(X)
18 years and over	5.6%	+/-2.1	(X)	(X)
18 to 64 years	6.1%	+/-2.3	(X)	(X)
65 years and over	3.0%	+/-3.9	(X)	(X)
People in families	8.6%	+/-6.4	(X)	(X)
Unrelated individuals 15 years and over	11.8%	+/-5.0	(X)	(X)

Source: U.S. Census Bureau, 2005-2009 American Community Survey

Data are based on a sample and are subject to sampling variability. The degree of uncertainty for an estimate arising from sampling variability is represented through the use of a margin of error. The value shown here is the 90 percent margin of error. The margin of error can be interpreted roughly as providing a 90 percent probability that the interval defined by the estimate minus the margin of error and the estimate plus the margin of error (the lower and upper confidence bounds) contains the true value. In addition to sampling variability, the ACS estimates are subject to nonsampling error (for a discussion of nonsampling variability, see Accuracy of the Data). The effect of nonsampling error is not represented in these tables.

Notes:
·Employment and unemployment estimates may vary from the official labor force data released by the Bureau of Labor Statistics because of differences in survey design and data collection. For guidance on differences in employment and unemployment estimates from different sources go to Labor Force Guidance.
·Workers include members of the Armed Forces and civilians who were at work last week.
·Occupation codes are 4-digit codes and are based on Standard Occupational Classification 2000.
·Industry codes are 4-digit codes and are based on the North American Industry Classification System 2002 and 2007. The 2005, 2006 and 2007 ACS data are coded using NAICS 2002 while the 2008 and 2009 ACS data use NAICS 2007 codes. Categories that differ between 2002 and 2007 NAICS are aggregated so that the 5 years of data are consistent in display and reflect the NAICS 2007 codes. The Industry categories adhere to the guidelines issued in Clarification Memorandum No. 2, "NAICS Alternate Aggregation Structure for Use By U.S. Statistical Agencies," issued by the Office of Management and Budget.
·Selected earnings and income data are not available for certain geographic areas due to problems with group quarters data collection and imputation. See the ACS User Notes for details.
·Logical coverage edits applying a rules-based assignment of Medicaid, Medicare and military health coverage were added in 2009 -- please see http://www.census.gov/hhes/www/hlthins/publications/coverage_edits_final.pdf for more details.
·While the 2005-2009 American Community Survey (ACS) data generally reflect the November 2008 Office of Management and Budget (OMB) definitions of metropolitan and micropolitan statistical areas; in certain instances the names, codes, and boundaries of the principal cities shown in ACS tables may differ from the OMB definitions due to differences in the effective dates of the geographic entities.
·Estimates of urban and rural population, housing units, and characteristics reflect boundaries of urban areas defined based on Census 2000 data. Boundaries for urban areas have not been updated since Census 2000. As a result, data for urban and rural areas from the ACS do not necessarily reflect the results of ongoing urbanization.

Explanation of Symbols:
1. An '**' entry in the margin of error column indicates that either no sample observations or too few sample observations were available to compute a standard error and thus the margin of error. A statistical test is not appropriate.
2. An '-' entry in the estimate column indicates that either no sample observations or too few sample observations were available to compute an estimate, or a ratio of medians cannot be calculated because one or both of the median estimates falls in the lowest interval or upper interval of an open-ended distribution.
3. An '-' following a median estimate means the median falls in the lowest interval of an open-ended distribution.
4. An '+' following a median estimate means the median falls in the upper interval of an open-ended distribution.
5. An '***' entry in the margin of error column indicates that the median falls in the lowest interval or upper interval of an open-ended distribution. A statistical test is not appropriate.
6. An '*****' entry in the margin of error column indicates that the estimate is controlled. A statistical test for sampling variability is not appropriate.
7. An 'N' entry in the estimate and margin of error columns indicates that data for this geographic area cannot be displayed because the number of sample cases is too small.
8. An '(X)' means that the estimate is not applicable or not available.

The letters PDF or symbol indicate a document is in the Portable Document Format (PDF). To view the file you will need the Adobe® Acrobat® Reader, which is available for **free** from the Adobe web site.

U.S. Census Bureau
American FactFinder

Columbia township, Hamilton County, Ohio

Selected Housing Characteristics: 2005-2009

Data Set: **2005-2009 American Community Survey 5-Year Estimates**
Survey: **American Community Survey**

NOTE. Although the American Community Survey (ACS) produces population, demographic and housing unit estimates, it is the Census Bureau's Population Estimates Program that produces and disseminates the official estimates of the population for the nation, states, counties, cities and towns and estimates of housing units for states and counties.

For more information on confidentiality protection, sampling error, nonsampling error, and definitions, see Survey Methodology.

Selected Housing Characteristics	Estimate	Margin of Error	Percent	Margin of Error
HOUSING OCCUPANCY				
Total housing units	**2,058**	**+/-147**	**2,058**	**(X)**
Occupied housing units	1,985	+/-141	96.5%	+/-2.0
Vacant housing units	73	+/-43	3.5%	+/-2.0
Homeowner vacancy rate	0.7	+/-1.1	(X)	(X)
Rental vacancy rate	2.0	+/-3.0	(X)	(X)
UNITS IN STRUCTURE				
Total housing units	**2,058**	**+/-147**	**2,058**	**(X)**
1-unit, detached	1,616	+/-172	78.5%	+/-5.2
1-unit, attached	88	+/-39	4.3%	+/-1.8
2 units	48	+/-29	2.3%	+/-1.4
3 or 4 units	52	+/-33	2.5%	+/-1.6
5 to 9 units	162	+/-80	7.9%	+/-4.0
10 to 19 units	51	+/-56	2.5%	+/-2.7
20 or more units	13	+/-21	0.6%	+/-1.0
Mobile home	28	+/-26	1.4%	+/-1.2
Boat, RV, van, etc.	0	+/-119	0.0%	+/-1.6
YEAR STRUCTURE BUILT				
Total housing units	**2,058**	**+/-147**	**2,058**	**(X)**
Built 2005 or later	6	+/-5	0.3%	+/-0.2
Built 2000 to 2004	17	+/-20	0.8%	+/-1.0
Built 1990 to 1999	31	+/-21	1.5%	+/-1.0
Built 1980 to 1989	166	+/-49	8.1%	+/-2.3
Built 1970 to 1979	93	+/-62	4.5%	+/-3.1
Built 1960 to 1969	181	+/-57	8.8%	+/-2.8
Built 1950 to 1959	468	+/-112	22.7%	+/-5.3
Built 1940 to 1949	400	+/-96	19.4%	+/-4.3
Built 1939 or earlier	696	+/-108	33.8%	+/-4.2
ROOMS				
Total housing units	**2,058**	**+/-147**	**2,058**	**(X)**
1 room	2	+/-3	0.1%	+/-0.1
2 rooms	16	+/-16	0.8%	+/-0.8
3 rooms	44	+/-25	2.1%	+/-1.2
4 rooms	308	+/-80	15.0%	+/-3.7
5 rooms	412	+/-120	20.0%	+/-5.1
6 rooms	493	+/-87	24.0%	+/-3.8
7 rooms	375	+/-103	18.2%	+/-5.1
8 rooms	250	+/-75	12.1%	+/-3.8
9 rooms or more	158	+/-56	7.7%	+/-2.7

Selected Housing Characteristics	Estimate	Margin of Error	Percent	Margin of Error
Median rooms	6.0	+/-0.3	(X)	(X)
BEDROOMS				
Total housing units	**2,058**	**+/-147**	**2,058**	**(X)**
No bedroom	13	+/-15	0.6%	+/-0.7
1 bedroom	114	+/-46	5.5%	+/-2.1
2 bedrooms	651	+/-112	31.6%	+/-4.4
3 bedrooms	953	+/-108	46.3%	+/-4.0
4 bedrooms	299	+/-73	14.5%	+/-3.7
5 or more bedrooms	28	+/-29	1.4%	+/-1.5
HOUSING TENURE				
Occupied housing units	**1,985**	**+/-141**	**1,985**	**(X)**
Owner-occupied	1,390	+/-140	70.0%	+/-4.7
Renter-occupied	595	+/-98	30.0%	+/-4.7
Average household size of owner-occupied unit	2.62	+/-0.22	(X)	(X)
Average household size of renter-occupied unit	2.47	+/-0.33	(X)	(X)
YEAR HOUSEHOLDER MOVED INTO UNIT				
Occupied housing units	**1,985**	**+/-141**	**1,985**	**(X)**
Moved in 2005 or later	473	+/-125	23.8%	+/-6.4
Moved in 2000 to 2004	441	+/-103	22.2%	+/-5.4
Moved in 1990 to 1999	441	+/-106	22.2%	+/-4.8
Moved in 1980 to 1989	266	+/-72	13.4%	+/-3.4
Moved in 1970 to 1979	173	+/-62	8.7%	+/-3.1
Moved in 1969 or earlier	191	+/-86	9.6%	+/-4.0
VEHICLES AVAILABLE				
Occupied housing units	**1,985**	**+/-141**	**1,985**	**(X)**
No vehicles available	112	+/-67	5.6%	+/-3.3
1 vehicle available	754	+/-130	38.0%	+/-5.0
2 vehicles available	809	+/-127	40.8%	+/-5.5
3 or more vehicles available	310	+/-97	15.6%	+/-5.3
HOUSE HEATING FUEL				
Occupied housing units	**1,985**	**+/-141**	**1,985**	**(X)**
Utility gas	1,595	+/-153	80.4%	+/-4.1
Bottled, tank, or LP gas	46	+/-48	2.3%	+/-2.5
Electricity	307	+/-75	15.5%	+/-3.7
Fuel oil, kerosene, etc.	34	+/-34	1.7%	+/-1.7
Coal or coke	0	+/-119	0.0%	+/-1.6
Wood	0	+/-119	0.0%	+/-1.6
Solar energy	0	+/-119	0.0%	+/-1.6
Other fuel	3	+/-4	0.2%	+/-0.2
No fuel used	0	+/-119	0.0%	+/-1.6
SELECTED CHARACTERISTICS				
Occupied housing units	**1,985**	**+/-141**	**1,985**	**(X)**
Lacking complete plumbing facilities	0	+/-119	0.0%	+/-1.6
Lacking complete kitchen facilities	0	+/-119	0.0%	+/-1.6
No telephone service available	77	+/-46	3.9%	+/-2.3
OCCUPANTS PER ROOM				
Occupied housing units	**1,985**	**+/-141**	**1,985**	**(X)**
1.00 or less	1,979	+/-141	99.7%	+/-0.3
1.01 to 1.50	6	+/-7	0.3%	+/-0.3
1.51 or more	0	+/-119	0.0%	+/-1.6
VALUE				
Owner-occupied units	**1,390**	**+/-140**	**1,390**	**(X)**
Less than $50,000	18	+/-16	1.3%	+/-1.1
$50,000 to $99,999	340	+/-90	24.5%	+/-6.2
$100,000 to $149,999	565	+/-115	40.6%	+/-6.1
$150,000 to $199,999	120	+/-38	8.6%	+/-2.7
$200,000 to $299,999	254	+/-64	18.3%	+/-4.7

Selected Housing Characteristics	Estimate	Margin of Error	Percent	Margin of Error
$300,000 to $499,999	62	+/-37	4.5%	+/-2.6
$500,000 to $999,999	29	+/-22	2.1%	+/-1.6
$1,000,000 or more	2	+/-4	0.1%	+/-0.3
Median (dollars)	124,600	+/-7,120	(X)	(X)
MORTGAGE STATUS				
Owner-occupied units	**1,390**	**+/-140**	**1,390**	**(X)**
Housing units with a mortgage	1,071	+/-110	77.1%	+/-4.5
Housing units without a mortgage	319	+/-77	22.9%	+/-4.5
SELECTED MONTHLY OWNER COSTS (SMOC)				
Housing units with a mortgage	**1,071**	**+/-110**	**1,071**	**(X)**
Less than $300	0	+/-119	0.0%	+/-3.0
$300 to $499	13	+/-17	1.2%	+/-1.6
$500 to $699	49	+/-33	4.6%	+/-3.0
$700 to $999	213	+/-61	19.9%	+/-5.3
$1,000 to $1,499	487	+/-105	45.5%	+/-8.6
$1,500 to $1,999	154	+/-56	14.4%	+/-5.0
$2,000 or more	155	+/-42	14.5%	+/-3.8
Median (dollars)	1,258	+/-71	(X)	(X)
Housing units without a mortgage	**319**	**+/-77**	**319**	**(X)**
Less than $100	0	+/-119	0.0%	+/-9.7
$100 to $199	18	+/-21	5.6%	+/-6.5
$200 to $299	45	+/-23	14.1%	+/-7.3
$300 to $399	91	+/-47	28.5%	+/-11.7
$400 or more	165	+/-53	51.7%	+/-13.1
Median (dollars)	409	+/-63	(X)	(X)
SELECTED MONTHLY OWNER COSTS AS A PERCENTAGE OF HOUSEHOLD INCOME (SMOCAPI)				
Housing units with a mortgage (excluding units where SMOCAPI cannot be computed)	**1,068**	**+/-110**	**1,068**	**(X)**
Less than 20.0 percent	494	+/-90	46.3%	+/-8.4
20.0 to 24.9 percent	194	+/-73	18.2%	+/-6.5
25.0 to 29.9 percent	131	+/-55	12.3%	+/-4.7
30.0 to 34.9 percent	86	+/-58	8.1%	+/-5.1
35.0 percent or more	163	+/-46	15.3%	+/-4.1
Not computed	3	+/-4	(X)	(X)
Housing unit without a mortgage (excluding units where SMOCAPI cannot be computed)	**319**	**+/-77**	**319**	**(X)**
Less than 10.0 percent	100	+/-44	31.3%	+/-12.1
10.0 to 14.9 percent	51	+/-27	16.0%	+/-7.5
15.0 to 19.9 percent	84	+/-42	26.3%	+/-12.2
20.0 to 24.9 percent	26	+/-24	8.2%	+/-7.1
25.0 to 29.9 percent	30	+/-23	9.4%	+/-7.0
30.0 to 34.9 percent	3	+/-4	0.9%	+/-1.3
35.0 percent or more	25	+/-25	7.8%	+/-7.3
Not computed	0	+/-119	(X)	(X)
GROSS RENT				
Occupied units paying rent	**547**	**+/-102**	**547**	**(X)**
Less than $200	40	+/-55	7.3%	+/-10.0
$200 to $299	0	+/-119	0.0%	+/-5.8
$300 to $499	30	+/-22	5.5%	+/-3.9
$500 to $749	141	+/-83	25.8%	+/-13.9
$750 to $999	143	+/-53	26.1%	+/-10.0
$1,000 to $1,499	103	+/-60	18.8%	+/-10.1
$1,500 or more	90	+/-73	16.5%	+/-13.0
Median (dollars)	851	+/-122	(X)	(X)
No rent paid	48	+/-35	(X)	(X)
GROSS RENT AS A PERCENTAGE OF HOUSEHOLD INCOME (GRAPI)				
Occupied units paying rent (excluding units where GRAPI cannot be computed)	**539**	**+/-100**	**539**	**(X)**
Less than 15.0 percent	152	+/-73	28.2%	+/-11.5

Selected Housing Characteristics	Estimate	Margin of Error	Percent	Margin of Error
15.0 to 19.9 percent	80	+/-38	14.8%	+/-7.6
20.0 to 24.9 percent	8	+/-8	1.5%	+/-1.4
25.0 to 29.9 percent	70	+/-55	13.0%	+/-9.8
30.0 to 34.9 percent	34	+/-28	6.3%	+/-5.0
35.0 percent or more	195	+/-74	36.2%	+/-12.0
Not computed	56	+/-38	(X)	(X)

Source: U.S. Census Bureau, 2005-2009 American Community Survey

Data are based on a sample and are subject to sampling variability. The degree of uncertainty for an estimate arising from sampling variability is represented through the use of a margin of error. The value shown here is the 90 percent margin of error. The margin of error can be interpreted roughly as providing a 90 percent probability that the interval defined by the estimate minus the margin of error and the estimate plus the margin of error (the lower and upper confidence bounds) contains the true value. In addition to sampling variability, the ACS estimates are subject to nonsampling error (for a discussion of nonsampling variability, see Accuracy of the Data). The effect of nonsampling error is not represented in these tables.

Notes:
·Caution should be used when comparing data for Number of Rooms between 2008 and 2009. A data collection error was identified for 2008 impacting the "1 room" category. For more information please see Errata Note #54.
·Caution should be used when comparing data for Number of Bedrooms between 2008 and 2009. A data collection error was identified for 2008 impacting the "0 bedrooms" category. For more information please see Errata Note #54.
·The 2005-2009 plumbing data for Puerto Rico will not be shown. Research indicates that the questions on plumbing facilities that were introduced in 2008 in the stateside American Community Survey and the 2008 Puerto Rico Community Survey may not have been appropriate for Puerto Rico.
·Caution should be used when comparing data for Telephone Service Availability between 2008 and 2009. A data collection error was identified for 2008 impacting the "no" category and underreporting those who did not have telephone service available. For more information please see Errata Note #53.
·Caution should be used when comparing data for Occupants per Room between 2008 and 2009. A data collection error was identified for 2008 impacting the "1 room" category. For more information please see Errata Note #54.
·In prior years, the universe included all owner-occupied units with a mortgage. It is now restricted to include only those units where SMOCAPI is computed, that is, SMOC and household income are valid values.
·In prior years, the universe included all owner-occupied units without a mortgage. It is now restricted to include only those units where SMOCAPI is computed, that is, SMOC and household income are valid values.
·In prior years, the universe included all renter-occupied units. It is now restricted to include only those units where GRAPI is computed, that is, gross rent and household Income are valid values.
·The median gross rent excludes no cash renters.
·While the 2005-2009 American Community Survey (ACS) data generally reflect the November 2008 Office of Management and Budget (OMB) definitions of metropolitan and micropolitan statistical areas; in certain instances the names, codes, and boundaries of the principal cities shown in ACS tables may differ from the OMB definitions due to differences in the effective dates of the geographic entities.
·Estimates of urban and rural population, housing units, and characteristics reflect boundaries of urban areas defined based on Census 2000 data. Boundaries for urban areas have not been updated since Census 2000. As a result, data for urban and rural areas from the ACS do not necessarily reflect the results of ongoing urbanization.

Explanation of Symbols:
1. An '**' entry in the margin of error column indicates that either no sample observations or too few sample observations were available to compute a standard error and thus the margin of error. A statistical test is not appropriate.
2. An '-' entry in the estimate column indicates that either no sample observations or too few sample observations were available to compute an estimate, or a ratio of medians cannot be calculated because one or both of the median estimates falls in the lowest interval or upper interval of an open-ended distribution.
3. An '-' following a median estimate means the median falls in the lowest interval of an open-ended distribution.
4. An '+' following a median estimate means the median falls in the upper interval of an open-ended distribution.
5. An '***' entry in the margin of error column indicates that the median falls in the lowest interval or upper interval of an open-ended distribution. A statistical test is not appropriate.
6. An '*****' entry in the margin of error column indicates that the estimate is controlled. A statistical test for sampling variability is not appropriate.
7. An 'N' entry in the estimate and margin of error columns indicates that data for this geographic area cannot be displayed because the number of sample cases is too small.
8. An '(X)' means that the estimate is not applicable or not available.

U.S. Census Bureau
American FactFinder

Columbia township, Hamilton County, Ohio

Selected Social Characteristics in the United States: 2005-2009

Data Set: **2005-2009 American Community Survey 5-Year Estimates**
Survey: **American Community Survey**

NOTE. Although the American Community Survey (ACS) produces population, demographic and housing unit estimates, it is the Census Bureau's Population Estimates Program that produces and disseminates the official estimates of the population for the nation, states, counties, cities and towns and estimates of housing units for states and counties.

For more information on confidentiality protection, sampling error, nonsampling error, and definitions, see Survey Methodology.

Selected Social Characteristics in the United States	Estimate	Margin of Error	Percent	Margin of Error
HOUSEHOLDS BY TYPE				
Total households	**1,985**	**+/-141**	**1,985**	**(X)**
Family households (families)	1,264	+/-82	63.7%	+/-6.5
With own children under 18 years	504	+/-82	25.4%	+/-4.7
Married-couple family	872	+/-113	43.9%	+/-6.6
With own children under 18 years	349	+/-76	17.6%	+/-4.2
Male householder, no wife present, family	96	+/-49	4.8%	+/-2.5
With own children under 18 years	48	+/-32	2.4%	+/-1.6
Female householder, no husband present, family	296	+/-90	14.9%	+/-4.8
With own children under 18 years	107	+/-52	5.4%	+/-2.7
Nonfamily households	721	+/-173	36.3%	+/-6.5
Householder living alone	575	+/-142	29.0%	+/-5.5
65 years and over	146	+/-58	7.4%	+/-2.6
Households with one or more people under 18 years	624	+/-89	31.4%	+/-5.6
Households with one or more people 65 years and over	388	+/-81	19.5%	+/-3.5
Average household size	2.57	+/-0.18	(X)	(X)
Average family size	3.26	+/-0.18	(X)	(X)
RELATIONSHIP				
Population in households	**5,106**	**+/-42**	**5,106**	**(X)**
Householder	1,985	+/-141	38.9%	+/-2.7
Spouse	890	+/-117	17.4%	+/-2.3
Child	1,520	+/-221	29.8%	+/-4.4
Other relatives	442	+/-187	8.7%	+/-3.7
Nonrelatives	269	+/-149	5.3%	+/-2.9
Unmarried partner	86	+/-33	1.7%	+/-0.7
MARITAL STATUS				
Males 15 years and over	**2,029**	**+/-210**	**2,029**	**(X)**
Never married	796	+/-206	39.2%	+/-7.3
Now married, except separated	955	+/-109	47.1%	+/-6.7
Separated	43	+/-43	2.1%	+/-2.0
Widowed	10	+/-10	0.5%	+/-0.5
Divorced	225	+/-109	11.1%	+/-5.2
Females 15 years and over	**2,096**	**+/-156**	**2,096**	**(X)**
Never married	549	+/-137	26.2%	+/-6.0
Now married, except separated	982	+/-111	46.9%	+/-6.1
Separated	16	+/-18	0.8%	+/-0.9
Widowed	280	+/-137	13.4%	+/-6.1
Divorced	269	+/-71	12.8%	+/-3.3

Selected Social Characteristics in the United States	Estimate	Margin of Error	Percent	Margin of Error
FERTILITY				
Number of women 15 to 50 years old who had a birth in the past 12 months	**40**	**+/-22**	**40**	**(X)**
Unmarried women (widowed, divorced, and never married)	15	+/-12	37.5%	+/-32.1
Per 1,000 unmarried women	25	+/-21	(X)	(X)
Per 1,000 women 15 to 50 years old	33	+/-19	(X)	(X)
Per 1,000 women 15 to 19 years old	0	+/-313	(X)	(X)
Per 1,000 women 20 to 34 years old	59	+/-44	(X)	(X)
Per 1,000 women 35 to 50 years old	19	+/-18	(X)	(X)
GRANDPARENTS				
Number of grandparents living with own grandchildren under 18 years	**109**	**+/-65**	**109**	**(X)**
Responsible for grandchildren	68	+/-57	62.4%	+/-26.8
Years responsible for grandchildren				
Less than 1 year	7	+/-6	6.4%	+/-6.5
1 or 2 years	5	+/-9	4.6%	+/-8.6
3 or 4 years	40	+/-55	36.7%	+/-38.2
5 or more years	16	+/-15	14.7%	+/-16.8
Number of grandparents responsible for own grandchildren under 18 years	**68**	**+/-57**	**68**	**(X)**
Who are female	56	+/-56	82.4%	+/-19.3
Who are married	17	+/-16	25.0%	+/-37.2
SCHOOL ENROLLMENT				
Population 3 years and over enrolled in school	**1,308**	**+/-256**	**1,308**	**(X)**
Nursery school, preschool	130	+/-75	9.9%	+/-5.4
Kindergarten	66	+/-40	5.0%	+/-3.2
Elementary school (grades 1-8)	493	+/-195	37.7%	+/-10.3
High school (grades 9-12)	373	+/-108	28.5%	+/-6.9
College or graduate school	246	+/-90	18.8%	+/-7.8
EDUCATIONAL ATTAINMENT				
Population 25 years and over	**3,513**	**+/-246**	**3,513**	**(X)**
Less than 9th grade	120	+/-83	3.4%	+/-2.4
9th to 12th grade, no diploma	273	+/-86	7.8%	+/-2.6
High school graduate (includes equivalency)	1,055	+/-216	30.0%	+/-5.0
Some college, no degree	586	+/-141	16.7%	+/-3.4
Associate's degree	189	+/-65	5.4%	+/-1.8
Bachelor's degree	893	+/-155	25.4%	+/-5.2
Graduate or professional degree	397	+/-120	11.3%	+/-3.2
Percent high school graduate or higher	88.8%	+/-3.7	(X)	(X)
Percent bachelor's degree or higher	36.7%	+/-5.0	(X)	(X)
VETERAN STATUS				
Civilian population 18 years and over	**3,903**	**+/-243**	**3,903**	**(X)**
Civilian veterans	353	+/-90	9.0%	+/-2.4
DISABILITY STATUS OF THE CIVILIAN NONINSTITUTIONALIZED POPULATION				
Total Civilian Noninstitutionalized Population	**(X)**	**(X)**	**(X)**	**(X)**
With a disability	(X)	(X)	(X)	(X)
Under 18 years	**(X)**	**(X)**	**(X)**	**(X)**
With a disability	(X)	(X)	(X)	(X)
18 to 64 years	**(X)**	**(X)**	**(X)**	**(X)**
With a disability	(X)	(X)	(X)	(X)
65 years and over	**(X)**	**(X)**	**(X)**	**(X)**
With a disability	(X)	(X)	(X)	(X)
RESIDENCE 1 YEAR AGO				
Population 1 year and over	**5,075**	**+/-46**	**5,075**	**(X)**
Same house	3,958	+/-310	78.0%	+/-6.2
Different house in the U.S.	1,117	+/-313	22.0%	+/-6.2
Same county	839	+/-398	16.5%	+/-7.8

Selected Social Characteristics in the United States	Estimate	Margin of Error	Percent	Margin of Error
Different county	278	+/-217	5.5%	+/-4.3
Same state	250	+/-218	4.9%	+/-4.3
Different state	28	+/-19	0.6%	+/-0.4
Abroad	0	+/-119	0.0%	+/-0.6
PLACE OF BIRTH				
Total population	**5,106**	**+/-42**	**5,106**	**(X)**
Native	4,999	+/-68	97.9%	+/-1.1
Born in United States	4,953	+/-72	97.0%	+/-1.1
State of residence	3,847	+/-188	75.3%	+/-3.5
Different state	1,106	+/-159	21.7%	+/-3.1
Born in Puerto Rico, U.S. Island areas, or born abroad to American parent(s)	46	+/-24	0.9%	+/-0.5
Foreign born	107	+/-54	2.1%	+/-1.1
U.S. CITIZENSHIP STATUS				
Foreign-born population	**107**	**+/-54**	**107**	**(X)**
Naturalized U.S. citizen	75	+/-49	70.1%	+/-21.7
Not a U.S. citizen	32	+/-23	29.9%	+/-21.7
YEAR OF ENTRY				
Population born outside the United States	**153**	**+/-59**	**153**	**(X)**
Native	**46**	**+/-24**	**46**	**(X)**
Entered 2000 or later	0	+/-119	0.0%	+/-43.7
Entered before 2000	46	+/-24	100.0%	+/-43.7
Foreign born	**107**	**+/-54**	**107**	**(X)**
Entered 2000 or later	11	+/-17	10.3%	+/-15.7
Entered before 2000	96	+/-51	89.7%	+/-15.7
WORLD REGION OF BIRTH OF FOREIGN BORN				
Foreign-born population, excluding population born at sea	**107**	**+/-54**	**107**	**(X)**
Europe	8	+/-7	7.5%	+/-7.5
Asia	67	+/-48	62.6%	+/-23.5
Africa	2	+/-4	1.9%	+/-4.4
Oceania	0	+/-119	0.0%	+/-25.7
Latin America	10	+/-14	9.3%	+/-13.3
Northern America	20	+/-19	18.7%	+/-17.8
LANGUAGE SPOKEN AT HOME				
Population 5 years and over	**4,796**	**+/-97**	**4,796**	**(X)**
English only	4,585	+/-134	95.6%	+/-1.9
Language other than English	211	+/-89	4.4%	+/-1.9
Speak English less than "very well"	47	+/-30	1.0%	+/-0.6
Spanish	54	+/-36	1.1%	+/-0.8
Speak English less than "very well"	3	+/-5	0.1%	+/-0.1
Other Indo-European languages	94	+/-48	2.0%	+/-1.0
Speak English less than "very well"	15	+/-15	0.3%	+/-0.3
Asian and Pacific Islander languages	52	+/-54	1.1%	+/-1.1
Speak English less than "very well"	29	+/-26	0.6%	+/-0.5
Other languages	11	+/-16	0.2%	+/-0.3
Speak English less than "very well"	0	+/-119	0.0%	+/-0.7
ANCESTRY				
Total population	**5,106**	**+/-42**	**5,106**	**(X)**
American	235	+/-84	4.6%	+/-1.7
Arab	33	+/-34	0.6%	+/-0.7
Czech	12	+/-10	0.2%	+/-0.2
Danish	18	+/-22	0.4%	+/-0.4
Dutch	46	+/-41	0.9%	+/-0.8
English	592	+/-138	11.6%	+/-2.7
French (except Basque)	155	+/-65	3.0%	+/-1.3
French Canadian	15	+/-19	0.3%	+/-0.4
German	1,575	+/-248	30.8%	+/-4.9
Greek	8	+/-13	0.2%	+/-0.3
Hungarian	30	+/-21	0.6%	+/-0.4

Selected Social Characteristics in the United States	Estimate	Margin of Error	Percent	Margin of Error
Irish	749	+/-175	14.7%	+/-3.4
Italian	380	+/-275	7.4%	+/-5.4
Lithuanian	0	+/-119	0.0%	+/-0.6
Norwegian	49	+/-50	1.0%	+/-1.0
Polish	168	+/-82	3.3%	+/-1.6
Portuguese	0	+/-119	0.0%	+/-0.6
Russian	35	+/-38	0.7%	+/-0.7
Scotch-Irish	44	+/-28	0.9%	+/-0.5
Scottish	129	+/-108	2.5%	+/-2.1
Slovak	0	+/-119	0.0%	+/-0.6
Subsaharan African	56	+/-71	1.1%	+/-1.4
Swedish	38	+/-31	0.7%	+/-0.6
Swiss	19	+/-19	0.4%	+/-0.4
Ukrainian	7	+/-10	0.1%	+/-0.2
Welsh	25	+/-19	0.5%	+/-0.4
West Indian (excluding Hispanic origin groups)	31	+/-52	0.6%	+/-1.0

Source: U.S. Census Bureau, 2005-2009 American Community Survey

Data are based on a sample and are subject to sampling variability. The degree of uncertainty for an estimate arising from sampling variability is represented through the use of a margin of error. The value shown here is the 90 percent margin of error. The margin of error can be interpreted roughly as providing a 90 percent probability that the interval defined by the estimate minus the margin of error and the estimate plus the margin of error (the lower and upper confidence bounds) contains the true value. In addition to sampling variability, the ACS estimates are subject to nonsampling error (for a discussion of nonsampling variability, see Accuracy of the Data). The effect of nonsampling error is not represented in these tables.

Notes:
·Ancestry listed in this table refers to the total number of people who responded with a particular ancestry; for example, the estimate given for Russian represents the number of people who listed Russian as either their first or second ancestry. This table lists only the largest ancestry groups; see the Detailed Tables for more categories. Race and Hispanic origin groups are not included in this table because official data for those groups come from the Race and Hispanic origin questions rather than the ancestry question (see Demographic Table).
·The Census Bureau introduced a new set of disability questions in the 2008 ACS questionnaire. Because of contextual differences between the 2008-2009 disability data and disability data collected in prior years, the Census Bureau is unable to combine the 5 years of disability data in order to produce the multi-year estimate that would appear in this table. Multi-year estimates of disability status will become available once five consecutive years of data are collected. For more information about the differences between the 2008 and prior years' disability questions, see Review of Changes to the Measurement of Disability in the 2008 ACS.
·Data for year of entry of the native population reflect the year of entry into the U.S. by people who were born in Puerto Rico, U.S. Island Areas or born outside the U.S. to a U.S. citizen parent and who subsequently moved to the U.S.
·While the 2005-2009 American Community Survey (ACS) data generally reflect the November 2008 Office of Management and Budget (OMB) definitions of metropolitan and micropolitan statistical areas; in certain instances the names, codes, and boundaries of the principal cities shown in ACS tables may differ from the OMB definitions due to differences in the effective dates of the geographic entities.
·Estimates of urban and rural population, housing units, and characteristics reflect boundaries of urban areas defined based on Census 2000 data. Boundaries for urban areas have not been updated since Census 2000. As a result, data for urban and rural areas from the ACS do not necessarily reflect the results of ongoing urbanization.

Explanation of Symbols:
1. An '**' entry in the margin of error column indicates that either no sample observations or too few sample observations were available to compute a standard error and thus the margin of error. A statistical test is not appropriate.
2. An '-' entry in the estimate column indicates that either no sample observations or too few sample observations were available to compute an estimate, or a ratio of medians cannot be calculated because one or both of the median estimates falls in the lowest interval or upper interval of an open-ended distribution.
3. An '-' following a median estimate means the median falls in the lowest interval of an open-ended distribution.
4. An '+' following a median estimate means the median falls in the upper interval of an open-ended distribution.
5. An '***' entry in the margin of error column indicates that the median falls in the lowest interval or upper interval of an open-ended distribution. A statistical test is not appropriate.
6. An '*****' entry in the margin of error column indicates that the estimate is controlled. A statistical test for sampling variability is not appropriate.
7. An 'N' entry in the estimate and margin of error columns indicates that data for this geographic area cannot be displayed because the number of sample cases is too small.
8. An '(X)' means that the estimate is not applicable or not available.

The letters PDF or symbol indicate a document is in the Portable Document Format (PDF). To view the file you will need the Adobe® Acrobat® Reader, which is available for **free** from the Adobe web site.

U.S. Census Bureau
American FactFinder

Columbia township, Hamilton County, Ohio

Population and Housing Narrative Profile: 2005-2009
Data Set: **2005-2009 American Community Survey 5-Year Estimates**
Survey: **American Community Survey**

NOTE. Although the American Community Survey (ACS) produces population, demographic and housing unit estimates, it is the Census Bureau's Population Estimates Program that produces and disseminates the official estimates of the population for the nation, states, counties, cities and towns and estimates of housing units for states and counties.

For more information on confidentiality protection, sampling error, nonsampling error, and definitions, see Survey Methodology.

HOUSEHOLDS AND FAMILIES: In 2005-2009 there were 2,000 households in Columbia township. The average household size was 2.6 people.

Families made up 64 percent of the households in Columbia township. This figure includes both married-couple families (44 percent) and other families (20 percent). Nonfamily households made up 36 percent of all households in Columbia township. Most of the nonfamily households were people living alone, but some were composed of people living in households in which no one was related to the householder.

The Types of Households in Columbia township, Hamilton County, Ohio in 2005-2009

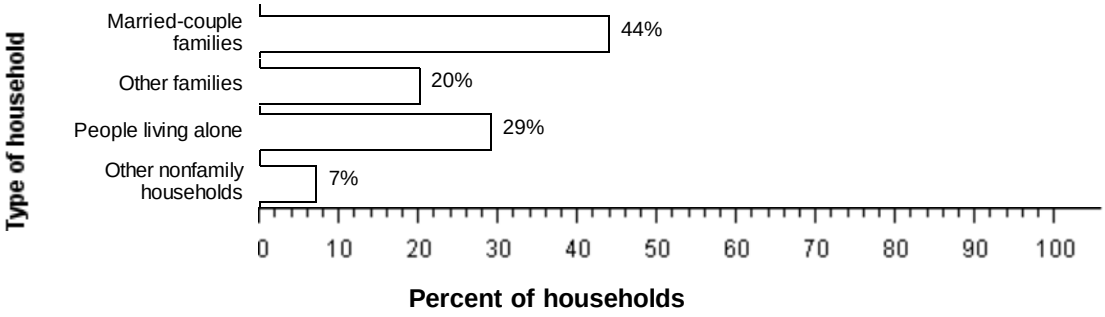

Source: American Community Survey, 2005-2009

NATIVITY AND LANGUAGE: Two percent of the people living in Columbia township in 2005-2009 were foreign born. Ninety-eight percent was native, including 75 percent who were born in Ohio.

Among people at least five years old living in Columbia township in 2005-2009, 4 percent spoke a language other than English at home. Of those speaking a language other than English at home, 26 percent spoke Spanish and 74 percent spoke some other language; 22 percent reported that they did not speak English "very well."

GEOGRAPHIC MOBILITY: In 2005-2009, 78 percent of the people at least one year old living in Columbia township were living in the same residence one year earlier; 17 percent had moved during the past year from another residence in the same county, 5 percent from another county in the same state, 1 percent from another state, and less than 0.5 percent from abroad.

Geographic Mobility of Residents of Columbia township, Hamilton County, Ohio in 2005-2009

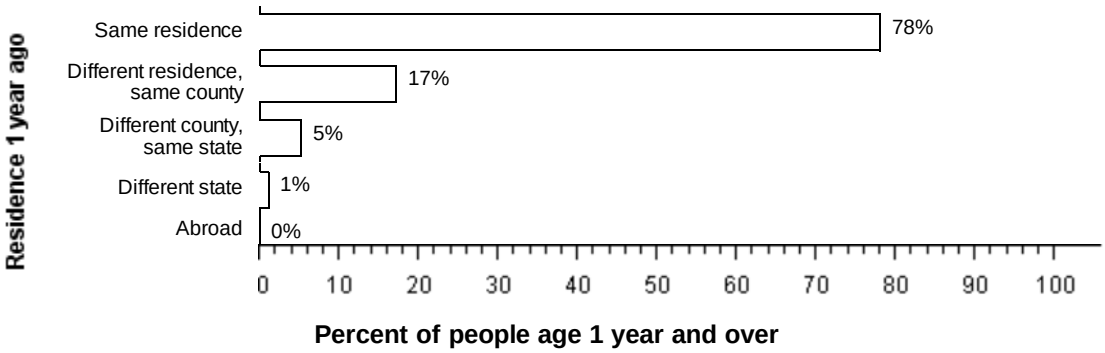

Source: American Community Survey, 2005-2009

EDUCATION: In 2005-2009, 89 percent of people 25 years and over had at least graduated from high school and 37 percent had a bachelor's degree or higher. Eleven percent were dropouts; they were not enrolled in school and had not graduated from high school.

The total school enrollment in Columbia township was 1,300 in 2005-2009. Nursery school and kindergarten enrollment was 200 and elementary or high school enrollment was 870 children. College or graduate school enrollment was 250.

The Educational Attainment of People in Columbia township, Hamilton County, Ohio in 2005-2009

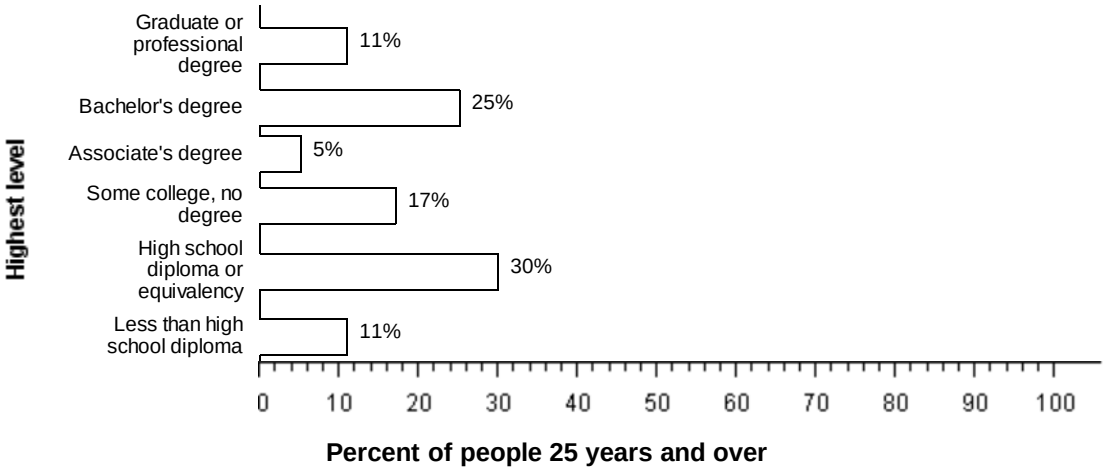

Source: American Community Survey, 2005-2009

DISABILITY: In Columbia township, among people at least five years old in 2005-2009, percent reported a disability. The likelihood of having a disability varied by age - from percent of people 5 to 15 years old, to percent of people 16 to 64 years old, and to percent of those 65 and older.

INDUSTRIES: In 2005-2009, for the employed population 16 years and older, the leading industries in Columbia township were Educational services, and health care, and social assistance, 21 percent, and Manufacturing, 16 percent.

Employment by Industry in Columbia township, Hamilton County, Ohio in 2005-2009

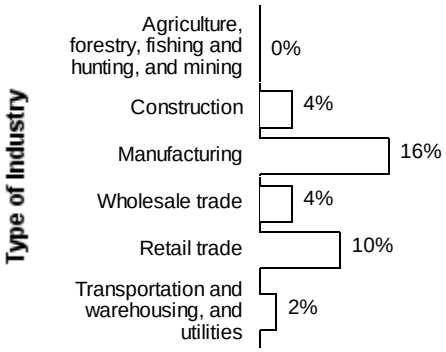

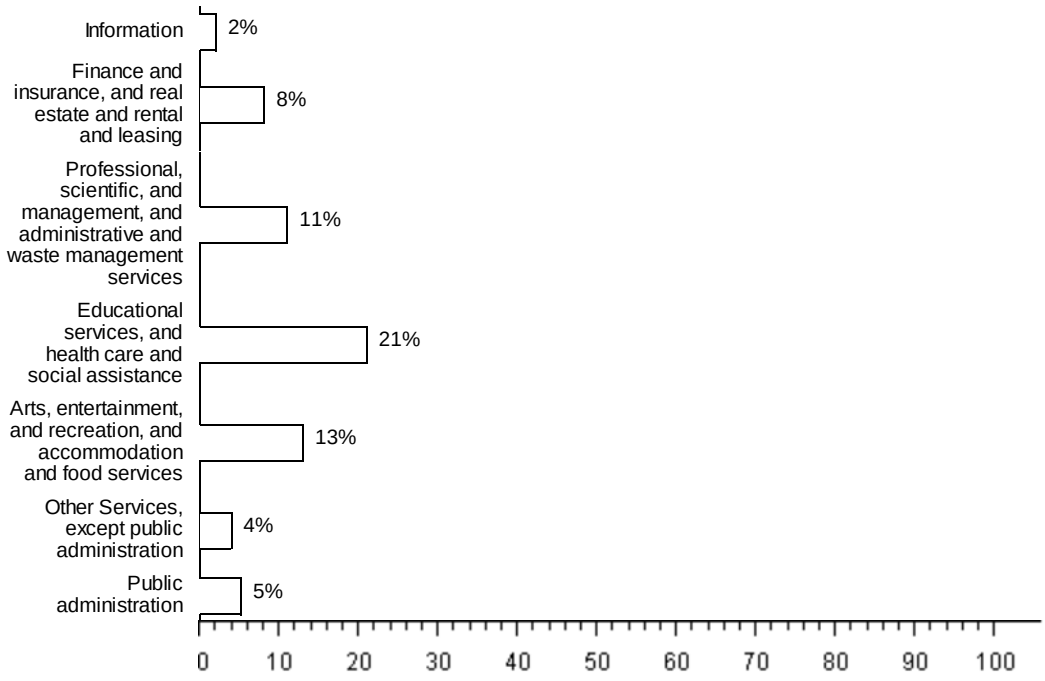

Source: American Community Survey, 2005-2009

OCCUPATIONS AND TYPE OF EMPLOYER: Among the most common occupations were: Management, professional, and related occupations, 41 percent; Sales and office occupations, 24 percent; Service occupations, 19 percent; Production, transportation, and material moving occupations, 9 percent; and Construction, extraction, maintenance, and repair occupations, 6 percent. Eighty-three percent of the people employed were Private wage and salary workers; 11 percent was Federal, state, or local government workers; and 5 percent was Self-employed in own not incorporated business workers.

TRAVEL TO WORK: Eighty percent of Columbia township workers drove to work alone in 2005-2009, 12 percent carpooled, 2 percent took public transportation, and 3 percent used other means. The remaining 2 percent worked at home. Among those who commuted to work, it took them on average 19.9 minutes to get to work.

INCOME: The median income of households in Columbia township was $56,250. Eighty-four percent of the households received earnings and 14 percent received retirement income other than Social Security. Twenty-two percent of the households received Social Security. The average income from Social Security was $15,395. These income sources are not mutually exclusive; that is, some households received income from more than one source.

POVERTY AND PARTICIPATION IN GOVERNMENT PROGRAMS: In 2005-2009, 9 percent of people were in poverty. Twenty-one percent of related children under 18 were below the poverty level, compared with 3 percent of people 65 years old and over. Seven percent of all families and 29 percent of families with a female householder and no husband present had incomes below the poverty level.

Poverty Rates in Columbia township, Hamilton County, Ohio in 2005-2009

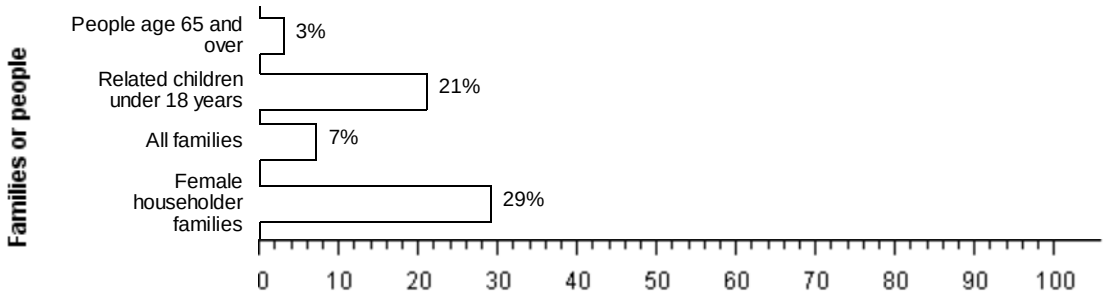

Percent below poverty level

Source: American Community Survey, 2005-2009

POPULATION OF Columbia township: In 2005-2009, Columbia township had a total population of 5,100 - 2,700 (52 percent) females and 2,400 (48 percent) males. The median age was 38.7 years. Twenty-four percent of the population was under 18 years and 11 percent was 65 years and older.

The Age Distribution of People in Columbia township, Hamilton County, Ohio in 2005-2009

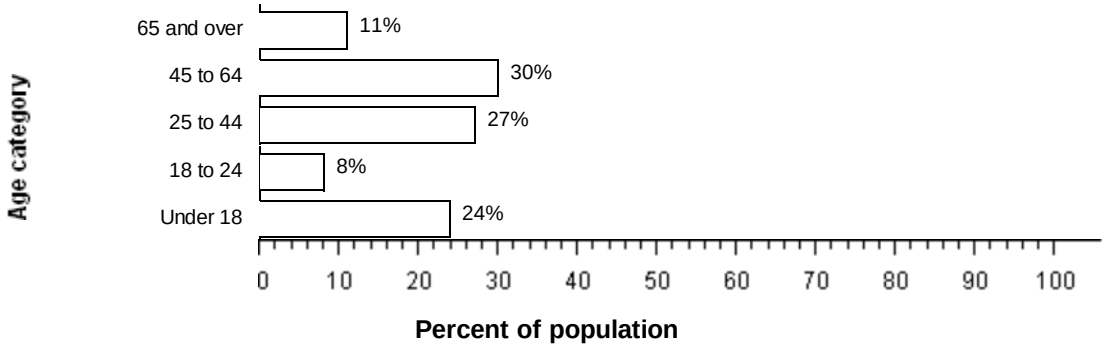

Source: American Community Survey, 2005-2009

For people reporting one race alone, 79 percent was White; 17 percent was Black or African American; less than 0.5 percent was American Indian and Alaska Native; 1 percent was Asian; less than 0.5 percent was Native Hawaiian and Other Pacific Islander, and less than 0.5 percent was Some other race. Two percent reported Two or more races. Two percent of the people in Columbia township was Hispanic. Seventy-eight percent of the people in Columbia township was White non-Hispanic. People of Hispanic origin may be of any race.

HOUSING CHARACTERISTICS: In 2005-2009, Columbia township had a total of 2,100 housing units, 4 percent of which were vacant. Of the total housing units, 83 percent was in single-unit structures, 16 percent was in multi-unit structures, and 1 percent was mobile homes. Three percent of the housing units were built since 1990.

The Types of Housing Units in Columbia township, Hamilton County, Ohio in 2005-2009

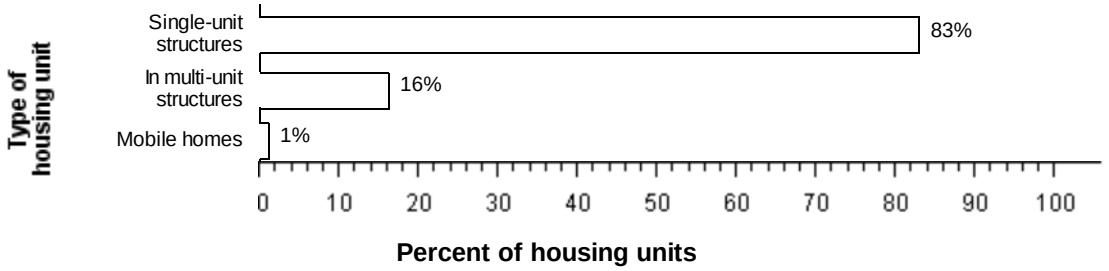

Source: American Community Survey, 2005-2009

OCCUPIED HOUSING UNIT CHARACTERISTICS: In 2005-2009, Columbia township had 2,000 occupied housing units - 1,400 (70 percent) owner occupied and 600 (30 percent) renter occupied. Four percent of the households did not have telephone service and 6 percent of the households did not have access to a car, truck, or van for private use. Multi Vehicle households were not rare. Forty-one percent had two vehicles and another 16 percent had three or more.

HOUSING COSTS: The median monthly housing costs for mortgaged owners was $1,258, nonmortgaged owners $409, and renters $851. Twenty-three percent of owners with mortgages, 9 percent of owners without mortgages, and 42 percent of renters in Columbia township spent 30 percent or more of household income on housing.

Occupants with a Housing Cost Burden in Columbia township, Hamilton County, Ohio in 2005-2009

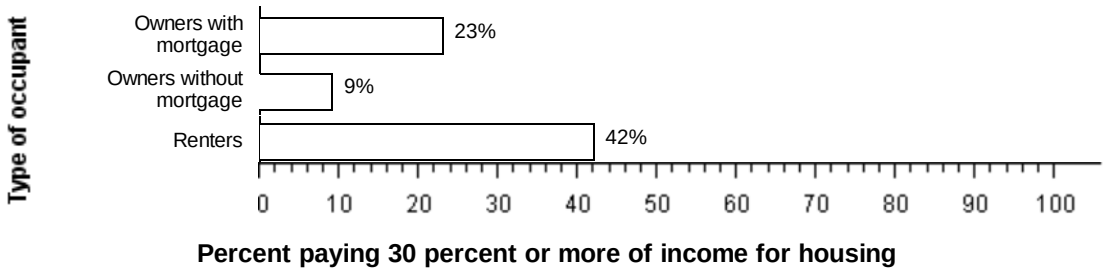

Source: American Community Survey, 2005-2009

Source: U.S. Census Bureau, 2005-2009 American Community Survey

The U.S. Census Bureau's Population Estimates Program produces the official population estimates for the nation, states, counties and places, and the official estimates of housing units for states and counties. The population and housing characteristics included above are derived from the American Community Survey.

Notes:
· Detail may not add to totals due to rounding.
· Percentages are based on unrounded numbers.

U.S. Census Bureau
American FactFinder

Colerain township, Hamilton County, Ohio

ACS Demographic and Housing Estimates: 2005-2009

Data Set: **2005-2009 American Community Survey 5-Year Estimates**
Survey: **American Community Survey**

NOTE. Although the American Community Survey (ACS) produces population, demographic and housing unit estimates, it is the Census Bureau's Population Estimates Program that produces and disseminates the official estimates of the population for the nation, states, counties, cities and towns and estimates of housing units for states and counties.

For more information on confidentiality protection, sampling error, nonsampling error, and definitions, see Survey Methodology.

ACS Demographic and Housing Estimates	Estimate	Margin of Error	Percent	Margin of Error
SEX AND AGE				
Total population	**62,347**	**+/-84**	**62,347**	**(X)**
Male	29,539	+/-698	47.4%	+/-1.1
Female	32,808	+/-691	52.6%	+/-1.1
Under 5 years	4,276	+/-477	6.9%	+/-0.8
5 to 9 years	4,211	+/-368	6.8%	+/-0.6
10 to 14 years	4,432	+/-460	7.1%	+/-0.7
15 to 19 years	4,875	+/-466	7.8%	+/-0.7
20 to 24 years	3,508	+/-366	5.6%	+/-0.6
25 to 34 years	8,262	+/-620	13.3%	+/-1.0
35 to 44 years	8,578	+/-521	13.8%	+/-0.8
45 to 54 years	9,301	+/-593	14.9%	+/-1.0
55 to 59 years	3,615	+/-370	5.8%	+/-0.6
60 to 64 years	3,229	+/-358	5.2%	+/-0.6
65 to 74 years	4,496	+/-394	7.2%	+/-0.6
75 to 84 years	2,880	+/-293	4.6%	+/-0.5
85 years and over	684	+/-169	1.1%	+/-0.3
Median age (years)	36.8	+/-1.0	(X)	(X)
18 years and over	46,047	+/-635	73.9%	+/-1.0
21 years and over	43,918	+/-665	70.4%	+/-1.1
62 years and over	10,093	+/-491	16.2%	+/-0.8
65 years and over	8,060	+/-441	12.9%	+/-0.7
18 years and over	**46,047**	**+/-635**	**46,047**	**(X)**
Male	21,277	+/-571	46.2%	+/-0.9
Female	24,770	+/-495	53.8%	+/-0.9
65 years and over	**8,060**	**+/-441**	**8,060**	**(X)**
Male	3,363	+/-322	41.7%	+/-2.7
Female	4,697	+/-290	58.3%	+/-2.7
RACE				
Total population	**62,347**	**+/-84**	**62,347**	**(X)**
One race	60,774	+/-426	97.5%	+/-0.7
Two or more races	1,573	+/-417	2.5%	+/-0.7
One race	60,774	+/-426	97.5%	+/-0.7
White	50,868	+/-1,053	81.6%	+/-1.7
Black or African American	8,649	+/-967	13.9%	+/-1.6
American Indian and Alaska Native	21	+/-25	0.0%	+/-0.1

ACS Demographic and Housing Estimates	Estimate	Margin of Error	Percent	Margin of Error
Cherokee tribal grouping	0	+/-119	0.0%	+/-0.1
Chippewa tribal grouping	0	+/-119	0.0%	+/-0.1
Navajo tribal grouping	0	+/-119	0.0%	+/-0.1
Sioux tribal grouping	0	+/-119	0.0%	+/-0.1
Asian	926	+/-537	1.5%	+/-0.9
Asian Indian	41	+/-42	0.1%	+/-0.1
Chinese	120	+/-87	0.2%	+/-0.1
Filipino	121	+/-97	0.2%	+/-0.2
Japanese	0	+/-119	0.0%	+/-0.1
Korean	385	+/-496	0.6%	+/-0.8
Vietnamese	23	+/-26	0.0%	+/-0.1
Other Asian	236	+/-201	0.4%	+/-0.3
Native Hawaiian and Other Pacific Islander	0	+/-119	0.0%	+/-0.1
Native Hawaiian	0	+/-119	0.0%	+/-0.1
Guamanian or Chamorro	0	+/-119	0.0%	+/-0.1
Samoan	0	+/-119	0.0%	+/-0.1
Other Pacific Islander	0	+/-119	0.0%	+/-0.1
Some other race	310	+/-252	0.5%	+/-0.4
Two or more races	1,573	+/-417	2.5%	+/-0.7
White and Black or African American	731	+/-265	1.2%	+/-0.4
White and American Indian and Alaska Native	333	+/-161	0.5%	+/-0.3
White and Asian	157	+/-119	0.3%	+/-0.2
Black or African American and American Indian and Alaska Native	0	+/-119	0.0%	+/-0.1
Race alone or in combination with one or more other races				
Total population	**62,347**	**+/-84**	**62,347**	**(X)**
White	52,342	+/-1,013	84.0%	+/-1.6
Black or African American	9,625	+/-1,016	15.4%	+/-1.6
American Indian and Alaska Native	465	+/-193	0.7%	+/-0.3
Asian	1,217	+/-558	2.0%	+/-0.9
Native Hawaiian and Other Pacific Islander	0	+/-119	0.0%	+/-0.1
Some other race	417	+/-266	0.7%	+/-0.4
HISPANIC OR LATINO AND RACE				
Total population	**62,347**	**+/-84**	**62,347**	**(X)**
Hispanic or Latino (of any race)	979	+/-358	1.6%	+/-0.6
Mexican	593	+/-319	1.0%	+/-0.5
Puerto Rican	47	+/-48	0.1%	+/-0.1
Cuban	12	+/-18	0.0%	+/-0.1
Other Hispanic or Latino	327	+/-221	0.5%	+/-0.4
Not Hispanic or Latino	61,368	+/-362	98.4%	+/-0.6
White alone	50,435	+/-1,047	80.9%	+/-1.7
Black or African American alone	8,571	+/-957	13.7%	+/-1.5
American Indian and Alaska Native alone	21	+/-25	0.0%	+/-0.1
Asian alone	926	+/-537	1.5%	+/-0.9
Native Hawaiian and Other Pacific Islander alone	0	+/-119	0.0%	+/-0.1
Some other race alone	33	+/-30	0.1%	+/-0.1
Two or more races	1,382	+/-366	2.2%	+/-0.6
Two races including Some other race	36	+/-46	0.1%	+/-0.1
Two races excluding Some other race, and Three or more races	1,346	+/-362	2.2%	+/-0.6
Total housing units	**23,882**	**+/-564**	**(X)**	**(X)**

Source: U.S. Census Bureau, 2005-2009 American Community Survey

Data are based on a sample and are subject to sampling variability. The degree of uncertainty for an estimate arising from sampling variability is represented through the use of a margin of error. The value shown here is the 90 percent margin of error. The margin of error can be interpreted roughly as providing a 90 percent probability that the interval defined by the estimate minus the margin of error and the estimate plus the margin of error (the lower and upper confidence bounds) contains the true value. In addition to sampling variability, the ACS estimates are subject to nonsampling error (for a discussion of nonsampling variability, see Accuracy of the Data). The effect of nonsampling error is not represented in these tables.

Notes:
·For more information on understanding race and Hispanic origin data, please see the Census 2000 Brief entitled, Overview of Race and Hispanic Origin, issued March 2001. (pdf format)
·The ACS questions on Hispanic origin and race were revised in 2008 to make them consistent with the Census 2010 question wording. Any changes in estimates for 2008 and beyond may be due to demographic changes, as well as factors including questionnaire changes, differences in ACS population controls, and methodological differences in the population estimates, and therefore should be used with caution. For a summary of questionnaire changes see http://www.census.gov/acs/www/methodology/questionnaire_changes/. For more information about changes in the estimates see http://www.census.gov/population/www/socdemo/hispanic/reports.html.

·While the 2005-2009 American Community Survey (ACS) data generally reflect the November 2008 Office of Management and Budget (OMB) definitions of metropolitan and micropolitan statistical areas; in certain instances the names, codes, and boundaries of the principal cities shown in ACS tables may differ from the OMB definitions due to differences in the effective dates of the geographic entities.
·Estimates of urban and rural population, housing units, and characteristics reflect boundaries of urban areas defined based on Census 2000 data. Boundaries for urban areas have not been updated since Census 2000. As a result, data for urban and rural areas from the ACS do not necessarily reflect the results of ongoing urbanization.

Explanation of Symbols:
1. An '**' entry in the margin of error column indicates that either no sample observations or too few sample observations were available to compute a standard error and thus the margin of error. A statistical test is not appropriate.
2. An '-' entry in the estimate column indicates that either no sample observations or too few sample observations were available to compute an estimate, or a ratio of medians cannot be calculated because one or both of the median estimates falls in the lowest interval or upper interval of an open-ended distribution.
3. An '-' following a median estimate means the median falls in the lowest interval of an open-ended distribution.
4. An '+' following a median estimate means the median falls in the upper interval of an open-ended distribution.
5. An '***' entry in the margin of error column indicates that the median falls in the lowest interval or upper interval of an open-ended distribution. A statistical test is not appropriate.
6. An '*****' entry in the margin of error column indicates that the estimate is controlled. A statistical test for sampling variability is not appropriate.
7. An 'N' entry in the estimate and margin of error columns indicates that data for this geographic area cannot be displayed because the number of sample cases is too small.
8. An '(X)' means that the estimate is not applicable or not available.

The letters PDF or symbol indicate a document is in the Portable Document Format (PDF). To view the file you will need the Adobe® Acrobat® Reader, which is available for **free** from the Adobe web site.

U.S. Census Bureau
American FactFinder

Colerain township, Hamilton County, Ohio

Selected Economic Characteristics: 2005-2009

Data Set: **2005-2009 American Community Survey 5-Year Estimates**
Survey: **American Community Survey**

NOTE. Although the American Community Survey (ACS) produces population, demographic and housing unit estimates, it is the Census Bureau's Population Estimates Program that produces and disseminates the official estimates of the population for the nation, states, counties, cities and towns and estimates of housing units for states and counties.

For more information on confidentiality protection, sampling error, nonsampling error, and definitions, see Survey Methodology.

Selected Economic Characteristics	Estimate	Margin of Error	Percent	Margin of Error
EMPLOYMENT STATUS				
Population 16 years and over	**48,281**	**+/-662**	**48,281**	**(X)**
In labor force	33,062	+/-815	68.5%	+/-1.6
Civilian labor force	33,020	+/-814	68.4%	+/-1.6
Employed	31,368	+/-849	65.0%	+/-1.7
Unemployed	1,652	+/-309	3.4%	+/-0.6
Armed Forces	42	+/-39	0.1%	+/-0.1
Not in labor force	15,219	+/-821	31.5%	+/-1.6
Civilian labor force	**33,020**	**+/-814**	**33,020**	**(X)**
Percent Unemployed	5.0%	+/-0.9	(X)	(X)
Females 16 years and over	**25,879**	**+/-517**	**25,879**	**(X)**
In labor force	16,710	+/-600	64.6%	+/-2.1
Civilian labor force	16,710	+/-600	64.6%	+/-2.1
Employed	15,968	+/-626	61.7%	+/-2.2
Own children under 6 years	**5,193**	**+/-492**	**5,193**	**(X)**
All parents in family in labor force	3,930	+/-473	75.7%	+/-5.7
Own children 6 to 17 years	**10,440**	**+/-564**	**10,440**	**(X)**
All parents in family in labor force	8,100	+/-583	77.6%	+/-3.9
COMMUTING TO WORK				
Workers 16 years and over	**30,642**	**+/-830**	**30,642**	**(X)**
Car, truck, or van -- drove alone	26,449	+/-827	86.3%	+/-1.6
Car, truck, or van -- carpooled	2,456	+/-407	8.0%	+/-1.3
Public transportation (excluding taxicab)	550	+/-210	1.8%	+/-0.7
Walked	297	+/-106	1.0%	+/-0.3
Other means	213	+/-106	0.7%	+/-0.3
Worked at home	677	+/-176	2.2%	+/-0.6
Mean travel time to work (minutes)	23.1	+/-0.5	(X)	(X)
OCCUPATION				
Civilian employed population 16 years and over	**31,368**	**+/-849**	**31,368**	**(X)**
Management, professional, and related occupations	9,622	+/-558	30.7%	+/-1.6
Service occupations	4,829	+/-458	15.4%	+/-1.4
Sales and office occupations	9,671	+/-709	30.8%	+/-1.9
Farming, fishing, and forestry occupations	37	+/-28	0.1%	+/-0.1
Construction, extraction, maintenance, and repair occupations	2,906	+/-400	9.3%	+/-1.3
Production, transportation, and material moving occupations	4,303	+/-434	13.7%	+/-1.4

Selected Economic Characteristics	Estimate	Margin of Error	Percent	Margin of Error
INDUSTRY				
Civilian employed population 16 years and over	**31,368**	**+/-849**	**31,368**	**(X)**
Agriculture, forestry, fishing and hunting, and mining	71	+/-45	0.2%	+/-0.1
Construction	2,381	+/-312	7.6%	+/-1.0
Manufacturing	4,130	+/-395	13.2%	+/-1.2
Wholesale trade	1,521	+/-264	4.8%	+/-0.8
Retail trade	4,150	+/-408	13.2%	+/-1.2
Transportation and warehousing, and utilities	1,286	+/-271	4.1%	+/-0.9
Information	512	+/-139	1.6%	+/-0.4
Finance and insurance, and real estate and rental and leasing	2,611	+/-328	8.3%	+/-1.0
Professional, scientific, and management, and administrative and waste management services	2,738	+/-303	8.7%	+/-0.9
Educational services, and health care and social assistance	6,771	+/-514	21.6%	+/-1.5
Arts, entertainment, and recreation, and accommodation and food services	2,866	+/-448	9.1%	+/-1.3
Other services, except public administration	1,389	+/-227	4.4%	+/-0.7
Public administration	942	+/-230	3.0%	+/-0.7
CLASS OF WORKER				
Civilian employed population 16 years and over	**31,368**	**+/-849**	**31,368**	**(X)**
Private wage and salary workers	27,160	+/-895	86.6%	+/-1.2
Government workers	2,737	+/-343	8.7%	+/-1.1
Self-employed in own not incorporated business workers	1,445	+/-240	4.6%	+/-0.8
Unpaid family workers	26	+/-29	0.1%	+/-0.1
INCOME AND BENEFITS (IN 2009 INFLATION-ADJUSTED DOLLARS)				
Total households	**22,574**	**+/-481**	**22,574**	**(X)**
Less than $10,000	657	+/-171	2.9%	+/-0.7
$10,000 to $14,999	848	+/-178	3.8%	+/-0.8
$15,000 to $24,999	2,207	+/-295	9.8%	+/-1.3
$25,000 to $34,999	2,835	+/-308	12.6%	+/-1.3
$35,000 to $49,999	3,850	+/-361	17.1%	+/-1.5
$50,000 to $74,999	5,179	+/-380	22.9%	+/-1.7
$75,000 to $99,999	3,284	+/-307	14.5%	+/-1.3
$100,000 to $149,999	2,647	+/-242	11.7%	+/-1.1
$150,000 to $199,999	768	+/-180	3.4%	+/-0.8
$200,000 or more	299	+/-109	1.3%	+/-0.5
Median household income (dollars)	53,717	+/-1,441	(X)	(X)
Mean household income (dollars)	64,691	+/-1,961	(X)	(X)
With earnings	18,363	+/-443	81.3%	+/-1.4
Mean earnings (dollars)	64,285	+/-2,193	(X)	(X)
With Social Security	6,562	+/-353	29.1%	+/-1.3
Mean Social Security income (dollars)	15,663	+/-642	(X)	(X)
With retirement income	4,536	+/-347	20.1%	+/-1.4
Mean retirement income (dollars)	19,388	+/-1,782	(X)	(X)
With Supplemental Security Income	554	+/-151	2.5%	+/-0.7
Mean Supplemental Security Income (dollars)	7,886	+/-1,354	(X)	(X)
With cash public assistance income	249	+/-98	1.1%	+/-0.4
Mean cash public assistance income (dollars)	3,837	+/-1,068	(X)	(X)
With Food Stamp/SNAP benefits in the past 12 months	1,001	+/-217	4.4%	+/-1.0
Families	**16,039**	**+/-361**	**16,039**	**(X)**
Less than $10,000	357	+/-121	2.2%	+/-0.7
$10,000 to $14,999	304	+/-101	1.9%	+/-0.6
$15,000 to $24,999	1,165	+/-239	7.3%	+/-1.5
$25,000 to $34,999	1,621	+/-263	10.1%	+/-1.6
$35,000 to $49,999	2,427	+/-312	15.1%	+/-1.9
$50,000 to $74,999	3,904	+/-348	24.3%	+/-2.0
$75,000 to $99,999	2,869	+/-293	17.9%	+/-1.8
$100,000 to $149,999	2,408	+/-236	15.0%	+/-1.4
$150,000 to $199,999	731	+/-179	4.6%	+/-1.1
$200,000 or more	253	+/-99	1.6%	+/-0.6
Median family income (dollars)	62,666	+/-1,751	(X)	(X)
Mean family income (dollars)	73,419	+/-2,578	(X)	(X)

Selected Economic Characteristics	Estimate	Margin of Error	Percent	Margin of Error
Per capita income (dollars)	24,632	+/-734	(X)	(X)
Nonfamily households	**6,535**	**+/-529**	**6,535**	**(X)**
Median nonfamily income (dollars)	33,709	+/-1,401	(X)	(X)
Mean nonfamily income (dollars)	39,893	+/-2,072	(X)	(X)
Median earnings for workers (dollars)	30,155	+/-864	(X)	(X)
Median earnings for male full-time, year-round workers (dollars)	43,131	+/-1,017	(X)	(X)
Median earnings for female full-time, year-round workers (dollars)	34,678	+/-1,748	(X)	(X)
HEALTH INSURANCE COVERAGE				
Civilian Noninstitutionalized Population	**(X)**	**(X)**	**(X)**	**(X)**
With health insurance coverage	(X)	(X)	(X)	(X)
With private health insurance coverage	(X)	(X)	(X)	(X)
With public health coverage	(X)	(X)	(X)	(X)
No health insurance coverage	(X)	(X)	(X)	(X)
Civilian Noninstitutionalized Population Under 18 years	**(X)**	**(X)**	**(X)**	**(X)**
No health insurance coverage	(X)	(X)	(X)	(X)
PERCENTAGE OF FAMILIES AND PEOPLE WHOSE INCOME IN THE PAST 12 MONTHS IS BELOW THE POVERTY LEVEL				
All families	5.7%	+/-1.2	(X)	(X)
With related children under 18 years	9.7%	+/-2.4	(X)	(X)
With related children under 5 years only	12.6%	+/-5.6	(X)	(X)
Married couple families	1.9%	+/-0.7	(X)	(X)
With related children under 18 years	2.4%	+/-1.4	(X)	(X)
With related children under 5 years only	0.0%	+/-4.2	(X)	(X)
Families with female householder, no husband present	18.8%	+/-4.6	(X)	(X)
With related children under 18 years	22.9%	+/-6.2	(X)	(X)
With related children under 5 years only	29.5%	+/-13.6	(X)	(X)
All people	7.3%	+/-1.4	(X)	(X)
Under 18 years	12.7%	+/-3.4	(X)	(X)
Related children under 18 years	12.5%	+/-3.4	(X)	(X)
Related children under 5 years	18.0%	+/-4.9	(X)	(X)
Related children 5 to 17 years	10.6%	+/-3.4	(X)	(X)
18 years and over	5.5%	+/-0.9	(X)	(X)
18 to 64 years	5.6%	+/-1.0	(X)	(X)
65 years and over	4.7%	+/-1.5	(X)	(X)
People in families	6.4%	+/-1.5	(X)	(X)
Unrelated individuals 15 years and over	13.3%	+/-2.4	(X)	(X)

Source: U.S. Census Bureau, 2005-2009 American Community Survey

Data are based on a sample and are subject to sampling variability. The degree of uncertainty for an estimate arising from sampling variability is represented through the use of a margin of error. The value shown here is the 90 percent margin of error. The margin of error can be interpreted roughly as providing a 90 percent probability that the interval defined by the estimate minus the margin of error and the estimate plus the margin of error (the lower and upper confidence bounds) contains the true value. In addition to sampling variability, the ACS estimates are subject to nonsampling error (for a discussion of nonsampling variability, see Accuracy of the Data). The effect of nonsampling error is not represented in these tables.

Notes:
·Employment and unemployment estimates may vary from the official labor force data released by the Bureau of Labor Statistics because of differences in survey design and data collection. For guidance on differences in employment and unemployment estimates from different sources go to Labor Force Guidance.
·Workers include members of the Armed Forces and civilians who were at work last week.
·Occupation codes are 4-digit codes and are based on Standard Occupational Classification 2000.
·Industry codes are 4-digit codes and are based on the North American Industry Classification System 2002 and 2007. The 2005, 2006 and 2007 ACS data are coded using NAICS 2002 while the 2008 and 2009 ACS data use NAICS 2007 codes. Categories that differ between 2002 and 2007 NAICS are aggregated so that the 5 years of data are consistent in display and reflect the NAICS 2007 codes. The Industry categories adhere to the guidelines issued in Clarification Memorandum No. 2, "NAICS Alternate Aggregation Structure for Use By U.S. Statistical Agencies," issued by the Office of Management and Budget.
·Selected earnings and income data are not available for certain geographic areas due to problems with group quarters data collection and imputation. See the ACS User Notes for details.
·Logical coverage edits applying a rules-based assignment of Medicaid, Medicare and military health coverage were added in 2009 -- please see http://www.census.gov/hhes/www/hlthins/publications/coverage_edits_final.pdf for more details.
·While the 2005-2009 American Community Survey (ACS) data generally reflect the November 2008 Office of Management and Budget (OMB) definitions of metropolitan and micropolitan statistical areas; in certain instances the names, codes, and boundaries of the principal cities shown in ACS tables may differ from the OMB definitions due to differences in the effective dates of the geographic entities.
·Estimates of urban and rural population, housing units, and characteristics reflect boundaries of urban areas defined based on Census 2000 data. Boundaries for urban areas have not been updated since Census 2000. As a result, data for urban and rural areas from the ACS do not necessarily reflect the results of ongoing urbanization.

Explanation of Symbols:
1. An '**' entry in the margin of error column indicates that either no sample observations or too few sample observations were available to compute a standard error and thus the margin of error. A statistical test is not appropriate.
2. An '-' entry in the estimate column indicates that either no sample observations or too few sample observations were available to compute an estimate, or a ratio of medians cannot be calculated because one or both of the median estimates falls in the lowest interval or upper interval of an open-ended distribution.
3. An '-' following a median estimate means the median falls in the lowest interval of an open-ended distribution.
4. An '+' following a median estimate means the median falls in the upper interval of an open-ended distribution.
5. An '***' entry in the margin of error column indicates that the median falls in the lowest interval or upper interval of an open-ended distribution. A statistical test is not appropriate.
6. An '*****' entry in the margin of error column indicates that the estimate is controlled. A statistical test for sampling variability is not appropriate.
7. An 'N' entry in the estimate and margin of error columns indicates that data for this geographic area cannot be displayed because the number of sample cases is too small.
8. An '(X)' means that the estimate is not applicable or not available.

The letters PDF or symbol indicate a document is in the Portable Document Format (PDF). To view the file you will need the Adobe® Acrobat® Reader, which is available for **free** from the Adobe web site.

U.S. Census Bureau
American FactFinder

Colerain township, Hamilton County, Ohio

Selected Housing Characteristics: 2005-2009

Data Set: **2005-2009 American Community Survey 5-Year Estimates**
Survey: **American Community Survey**

NOTE. Although the American Community Survey (ACS) produces population, demographic and housing unit estimates, it is the Census Bureau's Population Estimates Program that produces and disseminates the official estimates of the population for the nation, states, counties, cities and towns and estimates of housing units for states and counties.

For more information on confidentiality protection, sampling error, nonsampling error, and definitions, see Survey Methodology.

Selected Housing Characteristics	Estimate	Margin of Error	Percent	Margin of Error
HOUSING OCCUPANCY				
Total housing units	**23,882**	**+/-564**	**23,882**	**(X)**
Occupied housing units	22,574	+/-481	94.5%	+/-1.3
Vacant housing units	1,308	+/-314	5.5%	+/-1.3
Homeowner vacancy rate	2.4	+/-1.0	(X)	(X)
Rental vacancy rate	10.3	+/-3.9	(X)	(X)
UNITS IN STRUCTURE				
Total housing units	**23,882**	**+/-564**	**23,882**	**(X)**
1-unit, detached	18,068	+/-501	75.7%	+/-1.2
1-unit, attached	1,182	+/-176	4.9%	+/-0.7
2 units	241	+/-117	1.0%	+/-0.5
3 or 4 units	734	+/-216	3.1%	+/-0.9
5 to 9 units	903	+/-159	3.8%	+/-0.7
10 to 19 units	2,143	+/-225	9.0%	+/-0.9
20 or more units	335	+/-107	1.4%	+/-0.4
Mobile home	276	+/-76	1.2%	+/-0.3
Boat, RV, van, etc.	0	+/-119	0.0%	+/-0.1
YEAR STRUCTURE BUILT				
Total housing units	**23,882**	**+/-564**	**23,882**	**(X)**
Built 2005 or later	155	+/-65	0.6%	+/-0.3
Built 2000 to 2004	791	+/-136	3.3%	+/-0.6
Built 1990 to 1999	3,694	+/-304	15.5%	+/-1.2
Built 1980 to 1989	2,742	+/-294	11.5%	+/-1.2
Built 1970 to 1979	4,370	+/-409	18.3%	+/-1.7
Built 1960 to 1969	5,339	+/-446	22.4%	+/-1.7
Built 1950 to 1959	5,015	+/-387	21.0%	+/-1.5
Built 1940 to 1949	916	+/-175	3.8%	+/-0.7
Built 1939 or earlier	860	+/-206	3.6%	+/-0.9
ROOMS				
Total housing units	**23,882**	**+/-564**	**23,882**	**(X)**
1 room	55	+/-51	0.2%	+/-0.2
2 rooms	258	+/-107	1.1%	+/-0.4
3 rooms	1,169	+/-237	4.9%	+/-1.0
4 rooms	2,464	+/-301	10.3%	+/-1.2
5 rooms	5,325	+/-392	22.3%	+/-1.6
6 rooms	5,845	+/-415	24.5%	+/-1.7
7 rooms	4,022	+/-365	16.8%	+/-1.4
8 rooms	2,767	+/-274	11.6%	+/-1.1
9 rooms or more	1,977	+/-222	8.3%	+/-0.9

Selected Housing Characteristics	Estimate	Margin of Error	Percent	Margin of Error
Median rooms	6.0	+/-0.2	(X)	(X)
BEDROOMS				
Total housing units	**23,882**	**+/-564**	**23,882**	**(X)**
No bedroom	55	+/-51	0.2%	+/-0.2
1 bedroom	1,273	+/-211	5.3%	+/-0.9
2 bedrooms	5,147	+/-403	21.6%	+/-1.6
3 bedrooms	12,160	+/-440	50.9%	+/-1.5
4 bedrooms	4,669	+/-354	19.6%	+/-1.5
5 or more bedrooms	578	+/-151	2.4%	+/-0.6
HOUSING TENURE				
Occupied housing units	**22,574**	**+/-481**	**22,574**	**(X)**
Owner-occupied	18,373	+/-543	81.4%	+/-1.4
Renter-occupied	4,201	+/-317	18.6%	+/-1.4
Average household size of owner-occupied unit	2.76	+/-0.06	(X)	(X)
Average household size of renter-occupied unit	2.76	+/-0.17	(X)	(X)
YEAR HOUSEHOLDER MOVED INTO UNIT				
Occupied housing units	**22,574**	**+/-481**	**22,574**	**(X)**
Moved in 2005 or later	4,550	+/-377	20.2%	+/-1.6
Moved in 2000 to 2004	5,229	+/-355	23.2%	+/-1.6
Moved in 1990 to 1999	6,053	+/-406	26.8%	+/-1.7
Moved in 1980 to 1989	2,497	+/-285	11.1%	+/-1.2
Moved in 1970 to 1979	2,138	+/-267	9.5%	+/-1.1
Moved in 1969 or earlier	2,107	+/-222	9.3%	+/-1.0
VEHICLES AVAILABLE				
Occupied housing units	**22,574**	**+/-481**	**22,574**	**(X)**
No vehicles available	1,027	+/-209	4.5%	+/-0.9
1 vehicle available	6,849	+/-392	30.3%	+/-1.5
2 vehicles available	9,148	+/-499	40.5%	+/-2.1
3 or more vehicles available	5,550	+/-410	24.6%	+/-1.8
HOUSE HEATING FUEL				
Occupied housing units	**22,574**	**+/-481**	**22,574**	**(X)**
Utility gas	14,442	+/-461	64.0%	+/-1.7
Bottled, tank, or LP gas	710	+/-173	3.1%	+/-0.8
Electricity	5,994	+/-383	26.6%	+/-1.6
Fuel oil, kerosene, etc.	1,127	+/-168	5.0%	+/-0.7
Coal or coke	0	+/-119	0.0%	+/-0.1
Wood	122	+/-63	0.5%	+/-0.3
Solar energy	0	+/-119	0.0%	+/-0.1
Other fuel	135	+/-85	0.6%	+/-0.4
No fuel used	44	+/-39	0.2%	+/-0.2
SELECTED CHARACTERISTICS				
Occupied housing units	**22,574**	**+/-481**	**22,574**	**(X)**
Lacking complete plumbing facilities	38	+/-31	0.2%	+/-0.1
Lacking complete kitchen facilities	45	+/-39	0.2%	+/-0.2
No telephone service available	485	+/-150	2.1%	+/-0.7
OCCUPANTS PER ROOM				
Occupied housing units	**22,574**	**+/-481**	**22,574**	**(X)**
1.00 or less	22,258	+/-524	98.6%	+/-0.5
1.01 to 1.50	290	+/-113	1.3%	+/-0.5
1.51 or more	26	+/-28	0.1%	+/-0.1
VALUE				
Owner-occupied units	**18,373**	**+/-543**	**18,373**	**(X)**
Less than $50,000	403	+/-119	2.2%	+/-0.6
$50,000 to $99,999	4,270	+/-343	23.2%	+/-1.7
$100,000 to $149,999	6,809	+/-471	37.1%	+/-2.2
$150,000 to $199,999	3,104	+/-278	16.9%	+/-1.5
$200,000 to $299,999	2,646	+/-244	14.4%	+/-1.2

Selected Housing Characteristics	Estimate	Margin of Error	Percent	Margin of Error
$300,000 to $499,999	974	+/-157	5.3%	+/-0.9
$500,000 to $999,999	155	+/-67	0.8%	+/-0.4
$1,000,000 or more	12	+/-19	0.1%	+/-0.1
Median (dollars)	128,100	+/-3,368	(X)	(X)
MORTGAGE STATUS				
Owner-occupied units	**18,373**	**+/-543**	**18,373**	**(X)**
Housing units with a mortgage	13,221	+/-498	72.0%	+/-1.8
Housing units without a mortgage	5,152	+/-377	28.0%	+/-1.8
SELECTED MONTHLY OWNER COSTS (SMOC)				
Housing units with a mortgage	**13,221**	**+/-498**	**13,221**	**(X)**
Less than $300	20	+/-23	0.2%	+/-0.2
$300 to $499	194	+/-87	1.5%	+/-0.6
$500 to $699	609	+/-153	4.6%	+/-1.1
$700 to $999	2,619	+/-298	19.8%	+/-2.0
$1,000 to $1,499	5,970	+/-360	45.2%	+/-2.4
$1,500 to $1,999	2,155	+/-266	16.3%	+/-1.9
$2,000 or more	1,654	+/-186	12.5%	+/-1.4
Median (dollars)	1,241	+/-27	(X)	(X)
Housing units without a mortgage	**5,152**	**+/-377**	**5,152**	**(X)**
Less than $100	0	+/-119	0.0%	+/-0.6
$100 to $199	141	+/-66	2.7%	+/-1.3
$200 to $299	741	+/-145	14.4%	+/-2.8
$300 to $399	1,360	+/-219	26.4%	+/-3.6
$400 or more	2,910	+/-272	56.5%	+/-3.3
Median (dollars)	425	+/-12	(X)	(X)
SELECTED MONTHLY OWNER COSTS AS A PERCENTAGE OF HOUSEHOLD INCOME (SMOCAPI)				
Housing units with a mortgage (excluding units where SMOCAPI cannot be computed)	**13,165**	**+/-496**	**13,165**	**(X)**
Less than 20.0 percent	5,326	+/-327	40.5%	+/-2.3
20.0 to 24.9 percent	2,332	+/-329	17.7%	+/-2.3
25.0 to 29.9 percent	1,478	+/-214	11.2%	+/-1.6
30.0 to 34.9 percent	1,219	+/-239	9.3%	+/-1.8
35.0 percent or more	2,810	+/-312	21.3%	+/-2.1
Not computed	56	+/-52	(X)	(X)
Housing unit without a mortgage (excluding units where SMOCAPI cannot be computed)	**5,152**	**+/-377**	**5,152**	**(X)**
Less than 10.0 percent	1,670	+/-187	32.4%	+/-3.5
10.0 to 14.9 percent	1,381	+/-236	26.8%	+/-3.8
15.0 to 19.9 percent	721	+/-149	14.0%	+/-2.7
20.0 to 24.9 percent	491	+/-134	9.5%	+/-2.4
25.0 to 29.9 percent	235	+/-75	4.6%	+/-1.5
30.0 to 34.9 percent	154	+/-60	3.0%	+/-1.2
35.0 percent or more	500	+/-121	9.7%	+/-2.2
Not computed	0	+/-119	(X)	(X)
GROSS RENT				
Occupied units paying rent	**3,995**	**+/-313**	**3,995**	**(X)**
Less than $200	33	+/-38	0.8%	+/-1.0
$200 to $299	16	+/-26	0.4%	+/-0.6
$300 to $499	367	+/-128	9.2%	+/-3.0
$500 to $749	1,452	+/-190	36.3%	+/-4.7
$750 to $999	1,200	+/-215	30.0%	+/-4.9
$1,000 to $1,499	870	+/-193	21.8%	+/-4.1
$1,500 or more	57	+/-44	1.4%	+/-1.1
Median (dollars)	778	+/-41	(X)	(X)
No rent paid	206	+/-95	(X)	(X)
GROSS RENT AS A PERCENTAGE OF HOUSEHOLD INCOME (GRAPI)				
Occupied units paying rent (excluding units where GRAPI cannot be computed)	**3,944**	**+/-316**	**3,944**	**(X)**
Less than 15.0 percent	443	+/-145	11.2%	+/-3.5

Selected Housing Characteristics	Estimate	Margin of Error	Percent	Margin of Error
15.0 to 19.9 percent	683	+/-198	17.3%	+/-4.9
20.0 to 24.9 percent	712	+/-161	18.1%	+/-3.8
25.0 to 29.9 percent	374	+/-124	9.5%	+/-3.0
30.0 to 34.9 percent	404	+/-131	10.2%	+/-3.3
35.0 percent or more	1,328	+/-223	33.7%	+/-4.9
Not computed	257	+/-104	(X)	(X)

Source: U.S. Census Bureau, 2005-2009 American Community Survey

Data are based on a sample and are subject to sampling variability. The degree of uncertainty for an estimate arising from sampling variability is represented through the use of a margin of error. The value shown here is the 90 percent margin of error. The margin of error can be interpreted roughly as providing a 90 percent probability that the interval defined by the estimate minus the margin of error and the estimate plus the margin of error (the lower and upper confidence bounds) contains the true value. In addition to sampling variability, the ACS estimates are subject to nonsampling error (for a discussion of nonsampling variability, see Accuracy of the Data). The effect of nonsampling error is not represented in these tables.

Notes:
·Caution should be used when comparing data for Number of Rooms between 2008 and 2009. A data collection error was identified for 2008 impacting the "1 room" category. For more information please see Errata Note #54.
·Caution should be used when comparing data for Number of Bedrooms between 2008 and 2009. A data collection error was identified for 2008 impacting the "0 bedrooms" category. For more information please see Errata Note #54.
·The 2005-2009 plumbing data for Puerto Rico will not be shown. Research indicates that the questions on plumbing facilities that were introduced in 2008 in the stateside American Community Survey and the 2008 Puerto Rico Community Survey may not have been appropriate for Puerto Rico.
·Caution should be used when comparing data for Telephone Service Availability between 2008 and 2009. A data collection error was identified for 2008 impacting the "no" category and underreporting those who did not have telephone service available. For more information please see Errata Note #53.
·Caution should be used when comparing data for Occupants per Room between 2008 and 2009. A data collection error was identified for 2008 impacting the "1 room" category. For more information please see Errata Note #54.
·In prior years, the universe included all owner-occupied units with a mortgage. It is now restricted to include only those units where SMOCAPI is computed, that is, SMOC and household income are valid values.
·In prior years, the universe included all owner-occupied units without a mortgage. It is now restricted to include only those units where SMOCAPI is computed, that is, SMOC and household income are valid values.
·In prior years, the universe included all renter-occupied units. It is now restricted to include only those units where GRAPI is computed, that is, gross rent and household Income are valid values.
·The median gross rent excludes no cash renters.
·While the 2005-2009 American Community Survey (ACS) data generally reflect the November 2008 Office of Management and Budget (OMB) definitions of metropolitan and micropolitan statistical areas; in certain instances the names, codes, and boundaries of the principal cities shown in ACS tables may differ from the OMB definitions due to differences in the effective dates of the geographic entities.
·Estimates of urban and rural population, housing units, and characteristics reflect boundaries of urban areas defined based on Census 2000 data. Boundaries for urban areas have not been updated since Census 2000. As a result, data for urban and rural areas from the ACS do not necessarily reflect the results of ongoing urbanization.

Explanation of Symbols:
1. An '**' entry in the margin of error column indicates that either no sample observations or too few sample observations were available to compute a standard error and thus the margin of error. A statistical test is not appropriate.
2. An '-' entry in the estimate column indicates that either no sample observations or too few sample observations were available to compute an estimate, or a ratio of medians cannot be calculated because one or both of the median estimates falls in the lowest interval or upper interval of an open-ended distribution.
3. An '-' following a median estimate means the median falls in the lowest interval of an open-ended distribution.
4. An '+' following a median estimate means the median falls in the upper interval of an open-ended distribution.
5. An '***' entry in the margin of error column indicates that the median falls in the lowest interval or upper interval of an open-ended distribution. A statistical test is not appropriate.
6. An '*****' entry in the margin of error column indicates that the estimate is controlled. A statistical test for sampling variability is not appropriate.
7. An 'N' entry in the estimate and margin of error columns indicates that data for this geographic area cannot be displayed because the number of sample cases is too small.
8. An '(X)' means that the estimate is not applicable or not available.

U.S. Census Bureau
American FactFinder

Colerain township, Hamilton County, Ohio

Selected Social Characteristics in the United States: 2005-2009

Data Set: **2005-2009 American Community Survey 5-Year Estimates**
Survey: **American Community Survey**

NOTE. Although the American Community Survey (ACS) produces population, demographic and housing unit estimates, it is the Census Bureau's Population Estimates Program that produces and disseminates the official estimates of the population for the nation, states, counties, cities and towns and estimates of housing units for states and counties.

For more information on confidentiality protection, sampling error, nonsampling error, and definitions, see Survey Methodology.

Selected Social Characteristics in the United States	Estimate	Margin of Error	Percent	Margin of Error
HOUSEHOLDS BY TYPE				
Total households	**22,574**	**+/-481**	**22,574**	**(X)**
Family households (families)	16,039	+/-361	71.1%	+/-1.9
With own children under 18 years	7,392	+/-327	32.7%	+/-1.6
Married-couple family	11,984	+/-434	53.1%	+/-1.8
With own children under 18 years	4,840	+/-327	21.4%	+/-1.4
Male householder, no wife present, family	778	+/-187	3.4%	+/-0.9
With own children under 18 years	327	+/-121	1.4%	+/-0.5
Female householder, no husband present, family	3,277	+/-347	14.5%	+/-1.6
With own children under 18 years	2,225	+/-285	9.9%	+/-1.3
Nonfamily households	6,535	+/-529	28.9%	+/-1.9
Householder living alone	5,737	+/-504	25.4%	+/-1.9
65 years and over	2,251	+/-283	10.0%	+/-1.2
Households with one or more people under 18 years	8,009	+/-318	35.5%	+/-1.6
Households with one or more people 65 years and over	5,578	+/-294	24.7%	+/-1.1
Average household size	2.76	+/-0.06	(X)	(X)
Average family size	3.32	+/-0.06	(X)	(X)
RELATIONSHIP				
Population in households	**62,261**	**+/-162**	**62,261**	**(X)**
Householder	22,574	+/-481	36.3%	+/-0.8
Spouse	11,987	+/-428	19.3%	+/-0.7
Child	21,610	+/-576	34.7%	+/-0.9
Other relatives	3,615	+/-488	5.8%	+/-0.8
Nonrelatives	2,475	+/-428	4.0%	+/-0.7
Unmarried partner	1,114	+/-226	1.8%	+/-0.4
MARITAL STATUS				
Males 15 years and over	**22,967**	**+/-614**	**22,967**	**(X)**
Never married	7,541	+/-609	32.8%	+/-2.2
Now married, except separated	12,352	+/-432	53.8%	+/-2.0
Separated	265	+/-131	1.2%	+/-0.6
Widowed	773	+/-177	3.4%	+/-0.8
Divorced	2,036	+/-302	8.9%	+/-1.3
Females 15 years and over	**26,461**	**+/-528**	**26,461**	**(X)**
Never married	7,487	+/-485	28.3%	+/-1.5
Now married, except separated	12,739	+/-497	48.1%	+/-2.0
Separated	553	+/-186	2.1%	+/-0.7
Widowed	2,649	+/-315	10.0%	+/-1.2
Divorced	3,033	+/-420	11.5%	+/-1.5

Selected Social Characteristics in the United States	Estimate	Margin of Error	Percent	Margin of Error
FERTILITY				
Number of women 15 to 50 years old who had a birth in the past 12 months	**933**	**+/-211**	**933**	**(X)**
Unmarried women (widowed, divorced, and never married)	401	+/-166	43.0%	+/-12.9
Per 1,000 unmarried women	47	+/-19	(X)	(X)
Per 1,000 women 15 to 50 years old	58	+/-13	(X)	(X)
Per 1,000 women 15 to 19 years old	38	+/-26	(X)	(X)
Per 1,000 women 20 to 34 years old	112	+/-31	(X)	(X)
Per 1,000 women 35 to 50 years old	20	+/-11	(X)	(X)
GRANDPARENTS				
Number of grandparents living with own grandchildren under 18 years	**1,246**	**+/-264**	**1,246**	**(X)**
Responsible for grandchildren	514	+/-179	41.3%	+/-12.4
Years responsible for grandchildren				
Less than 1 year	118	+/-91	9.5%	+/-7.5
1 or 2 years	154	+/-105	12.4%	+/-8.2
3 or 4 years	81	+/-86	6.5%	+/-6.4
5 or more years	161	+/-98	12.9%	+/-7.7
Number of grandparents responsible for own grandchildren under 18 years	**514**	**+/-179**	**514**	**(X)**
Who are female	364	+/-132	70.8%	+/-9.5
Who are married	346	+/-157	67.3%	+/-19.5
SCHOOL ENROLLMENT				
Population 3 years and over enrolled in school	**16,543**	**+/-710**	**16,543**	**(X)**
Nursery school, preschool	1,039	+/-288	6.3%	+/-1.7
Kindergarten	830	+/-178	5.0%	+/-1.0
Elementary school (grades 1-8)	6,936	+/-458	41.9%	+/-2.5
High school (grades 9-12)	4,176	+/-417	25.2%	+/-2.2
College or graduate school	3,562	+/-426	21.5%	+/-2.2
EDUCATIONAL ATTAINMENT				
Population 25 years and over	**41,045**	**+/-672**	**41,045**	**(X)**
Less than 9th grade	1,433	+/-312	3.5%	+/-0.8
9th to 12th grade, no diploma	3,828	+/-454	9.3%	+/-1.1
High school graduate (includes equivalency)	15,681	+/-783	38.2%	+/-1.6
Some college, no degree	8,113	+/-533	19.8%	+/-1.3
Associate's degree	3,570	+/-368	8.7%	+/-0.9
Bachelor's degree	5,938	+/-466	14.5%	+/-1.1
Graduate or professional degree	2,482	+/-298	6.0%	+/-0.7
Percent high school graduate or higher	87.2%	+/-1.4	(X)	(X)
Percent bachelor's degree or higher	20.5%	+/-1.3	(X)	(X)
VETERAN STATUS				
Civilian population 18 years and over	**46,005**	**+/-634**	**46,005**	**(X)**
Civilian veterans	4,698	+/-365	10.2%	+/-0.8
DISABILITY STATUS OF THE CIVILIAN NONINSTITUTIONALIZED POPULATION				
Total Civilian Noninstitutionalized Population	**(X)**	**(X)**	**(X)**	**(X)**
With a disability	(X)	(X)	(X)	(X)
Under 18 years	**(X)**	**(X)**	**(X)**	**(X)**
With a disability	(X)	(X)	(X)	(X)
18 to 64 years	**(X)**	**(X)**	**(X)**	**(X)**
With a disability	(X)	(X)	(X)	(X)
65 years and over	**(X)**	**(X)**	**(X)**	**(X)**
With a disability	(X)	(X)	(X)	(X)
RESIDENCE 1 YEAR AGO				
Population 1 year and over	**61,447**	**+/-229**	**61,447**	**(X)**
Same house	54,348	+/-1,009	88.4%	+/-1.6
Different house in the U.S.	7,068	+/-1,020	11.5%	+/-1.7
Same county	5,702	+/-890	9.3%	+/-1.4

Selected Social Characteristics in the United States	Estimate	Margin of Error	Percent	Margin of Error
Different county	1,366	+/-504	2.2%	+/-0.8
Same state	948	+/-477	1.5%	+/-0.8
Different state	418	+/-220	0.7%	+/-0.4
Abroad	31	+/-34	0.1%	+/-0.1
PLACE OF BIRTH				
Total population	**62,347**	**+/-84**	**62,347**	**(X)**
Native	60,545	+/-471	97.1%	+/-0.7
Born in United States	60,348	+/-487	96.8%	+/-0.8
State of residence	50,299	+/-772	80.7%	+/-1.2
Different state	10,049	+/-651	16.1%	+/-1.0
Born in Puerto Rico, U.S. Island areas, or born abroad to American parent(s)	197	+/-94	0.3%	+/-0.2
Foreign born	1,802	+/-467	2.9%	+/-0.7
U.S. CITIZENSHIP STATUS				
Foreign-born population	**1,802**	**+/-467**	**1,802**	**(X)**
Naturalized U.S. citizen	1,005	+/-327	55.8%	+/-13.5
Not a U.S. citizen	797	+/-341	44.2%	+/-13.5
YEAR OF ENTRY				
Population born outside the United States	**1,999**	**+/-481**	**1,999**	**(X)**
Native	**197**	**+/-94**	**197**	**(X)**
Entered 2000 or later	11	+/-20	5.6%	+/-9.5
Entered before 2000	186	+/-90	94.4%	+/-9.5
Foreign born	**1,802**	**+/-467**	**1,802**	**(X)**
Entered 2000 or later	472	+/-208	26.2%	+/-10.1
Entered before 2000	1,330	+/-401	73.8%	+/-10.1
WORLD REGION OF BIRTH OF FOREIGN BORN				
Foreign-born population, excluding population born at sea	**1,802**	**+/-467**	**1,802**	**(X)**
Europe	427	+/-142	23.7%	+/-7.7
Asia	678	+/-266	37.6%	+/-12.0
Africa	135	+/-101	7.5%	+/-5.9
Oceania	9	+/-15	0.5%	+/-0.8
Latin America	534	+/-342	29.6%	+/-15.2
Northern America	19	+/-21	1.1%	+/-1.1
LANGUAGE SPOKEN AT HOME				
Population 5 years and over	**58,071**	**+/-482**	**58,071**	**(X)**
English only	55,701	+/-750	95.9%	+/-1.0
Language other than English	2,370	+/-561	4.1%	+/-1.0
Speak English less than "very well"	818	+/-307	1.4%	+/-0.5
Spanish	886	+/-310	1.5%	+/-0.5
Speak English less than "very well"	264	+/-175	0.5%	+/-0.3
Other Indo-European languages	639	+/-166	1.1%	+/-0.3
Speak English less than "very well"	140	+/-84	0.2%	+/-0.1
Asian and Pacific Islander languages	754	+/-406	1.3%	+/-0.7
Speak English less than "very well"	414	+/-263	0.7%	+/-0.5
Other languages	91	+/-93	0.2%	+/-0.2
Speak English less than "very well"	0	+/-119	0.0%	+/-0.1
ANCESTRY				
Total population	**62,347**	**+/-84**	**62,347**	**(X)**
American	3,779	+/-630	6.1%	+/-1.0
Arab	62	+/-74	0.1%	+/-0.1
Czech	76	+/-59	0.1%	+/-0.1
Danish	104	+/-79	0.2%	+/-0.1
Dutch	1,210	+/-299	1.9%	+/-0.5
English	5,295	+/-646	8.5%	+/-1.0
French (except Basque)	1,805	+/-428	2.9%	+/-0.7
French Canadian	34	+/-28	0.1%	+/-0.1
German	27,726	+/-1,283	44.5%	+/-2.1
Greek	766	+/-458	1.2%	+/-0.7
Hungarian	472	+/-270	0.8%	+/-0.4

Selected Social Characteristics in the United States	Estimate	Margin of Error	Percent	Margin of Error
Irish	9,783	+/-800	15.7%	+/-1.3
Italian	3,629	+/-574	5.8%	+/-0.9
Lithuanian	60	+/-65	0.1%	+/-0.1
Norwegian	61	+/-53	0.1%	+/-0.1
Polish	661	+/-213	1.1%	+/-0.3
Portuguese	32	+/-28	0.1%	+/-0.1
Russian	268	+/-108	0.4%	+/-0.2
Scotch-Irish	609	+/-183	1.0%	+/-0.3
Scottish	658	+/-188	1.1%	+/-0.3
Slovak	49	+/-45	0.1%	+/-0.1
Subsaharan African	625	+/-323	1.0%	+/-0.5
Swedish	161	+/-100	0.3%	+/-0.2
Swiss	182	+/-127	0.3%	+/-0.2
Ukrainian	41	+/-29	0.1%	+/-0.1
Welsh	455	+/-161	0.7%	+/-0.3
West Indian (excluding Hispanic origin groups)	241	+/-313	0.4%	+/-0.5

Source: U.S. Census Bureau, 2005-2009 American Community Survey

Data are based on a sample and are subject to sampling variability. The degree of uncertainty for an estimate arising from sampling variability is represented through the use of a margin of error. The value shown here is the 90 percent margin of error. The margin of error can be interpreted roughly as providing a 90 percent probability that the interval defined by the estimate minus the margin of error and the estimate plus the margin of error (the lower and upper confidence bounds) contains the true value. In addition to sampling variability, the ACS estimates are subject to nonsampling error (for a discussion of nonsampling variability, see Accuracy of the Data). The effect of nonsampling error is not represented in these tables.

Notes:
·Ancestry listed in this table refers to the total number of people who responded with a particular ancestry; for example, the estimate given for Russian represents the number of people who listed Russian as either their first or second ancestry. This table lists only the largest ancestry groups; see the Detailed Tables for more categories. Race and Hispanic origin groups are not included in this table because official data for those groups come from the Race and Hispanic origin questions rather than the ancestry question (see Demographic Table).
·The Census Bureau introduced a new set of disability questions in the 2008 ACS questionnaire. Because of contextual differences between the 2008-2009 disability data and disability data collected in prior years, the Census Bureau is unable to combine the 5 years of disability data in order to produce the multi-year estimate that would appear in this table. Multi-year estimates of disability status will become available once five consecutive years of data are collected. For more information about the differences between the 2008 and prior years' disability questions, see Review of Changes to the Measurement of Disability in the 2008 ACS.
·Data for year of entry of the native population reflect the year of entry into the U.S. by people who were born in Puerto Rico, U.S. Island Areas or born outside the U.S. to a U.S. citizen parent and who subsequently moved to the U.S.
·While the 2005-2009 American Community Survey (ACS) data generally reflect the November 2008 Office of Management and Budget (OMB) definitions of metropolitan and micropolitan statistical areas; in certain instances the names, codes, and boundaries of the principal cities shown in ACS tables may differ from the OMB definitions due to differences in the effective dates of the geographic entities.
·Estimates of urban and rural population, housing units, and characteristics reflect boundaries of urban areas defined based on Census 2000 data. Boundaries for urban areas have not been updated since Census 2000. As a result, data for urban and rural areas from the ACS do not necessarily reflect the results of ongoing urbanization.

Explanation of Symbols:
1. An '**' entry in the margin of error column indicates that either no sample observations or too few sample observations were available to compute a standard error and thus the margin of error. A statistical test is not appropriate.
2. An '-' entry in the estimate column indicates that either no sample observations or too few sample observations were available to compute an estimate, or a ratio of medians cannot be calculated because one or both of the median estimates falls in the lowest interval or upper interval of an open-ended distribution.
3. An '-' following a median estimate means the median falls in the lowest interval of an open-ended distribution.
4. An '+' following a median estimate means the median falls in the upper interval of an open-ended distribution.
5. An '***' entry in the margin of error column indicates that the median falls in the lowest interval or upper interval of an open-ended distribution. A statistical test is not appropriate.
6. An '*****' entry in the margin of error column indicates that the estimate is controlled. A statistical test for sampling variability is not appropriate.
7. An 'N' entry in the estimate and margin of error columns indicates that data for this geographic area cannot be displayed because the number of sample cases is too small.
8. An '(X)' means that the estimate is not applicable or not available.

The letters PDF or symbol indicate a document is in the Portable Document Format (PDF). To view the file you will need the Adobe® Acrobat® Reader, which is available for **free** from the Adobe web site.

U.S. Census Bureau
American FactFinder

Colerain township, Hamilton County, Ohio

Population and Housing Narrative Profile: 2005-2009
Data Set: **2005-2009 American Community Survey 5-Year Estimates**
Survey: **American Community Survey**

NOTE. Although the American Community Survey (ACS) produces population, demographic and housing unit estimates, it is the Census Bureau's Population Estimates Program that produces and disseminates the official estimates of the population for the nation, states, counties, cities and towns and estimates of housing units for states and counties.

For more information on confidentiality protection, sampling error, nonsampling error, and definitions, see Survey Methodology.

HOUSEHOLDS AND FAMILIES: In 2005-2009 there were 23,000 households in Colerain township. The average household size was 2.8 people.

Families made up 71 percent of the households in Colerain township. This figure includes both married-couple families (53 percent) and other families (18 percent). Nonfamily households made up 29 percent of all households in Colerain township. Most of the nonfamily households were people living alone, but some were composed of people living in households in which no one was related to the householder.

The Types of Households in Colerain township, Hamilton County, Ohio in 2005-2009

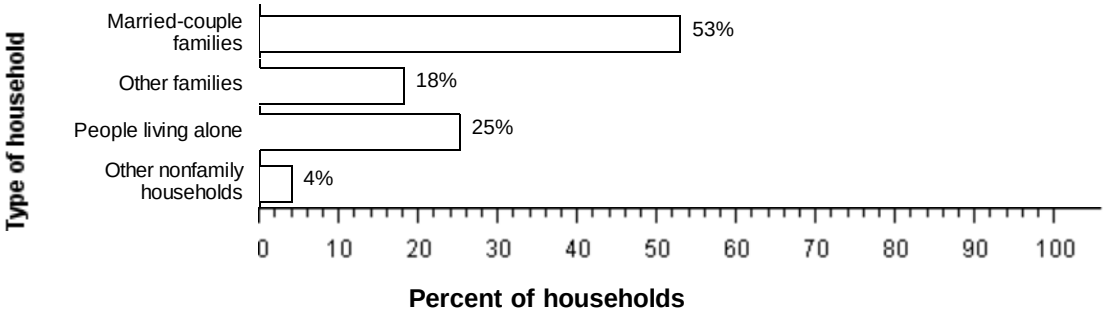

Source: American Community Survey, 2005-2009

NATIVITY AND LANGUAGE: Three percent of the people living in Colerain township in 2005-2009 were foreign born. Ninety-seven percent was native, including 81 percent who were born in Ohio.

Among people at least five years old living in Colerain township in 2005-2009, 4 percent spoke a language other than English at home. Of those speaking a language other than English at home, 37 percent spoke Spanish and 63 percent spoke some other language; 35 percent reported that they did not speak English "very well."

GEOGRAPHIC MOBILITY: In 2005-2009, 88 percent of the people at least one year old living in Colerain township were living in the same residence one year earlier; 9 percent had moved during the past year from another residence in the same county, 2 percent from another county in the same state, 1 percent from another state, and less than 0.5 percent from abroad.

Geographic Mobility of Residents of Colerain township, Hamilton County, Ohio in 2005-2009

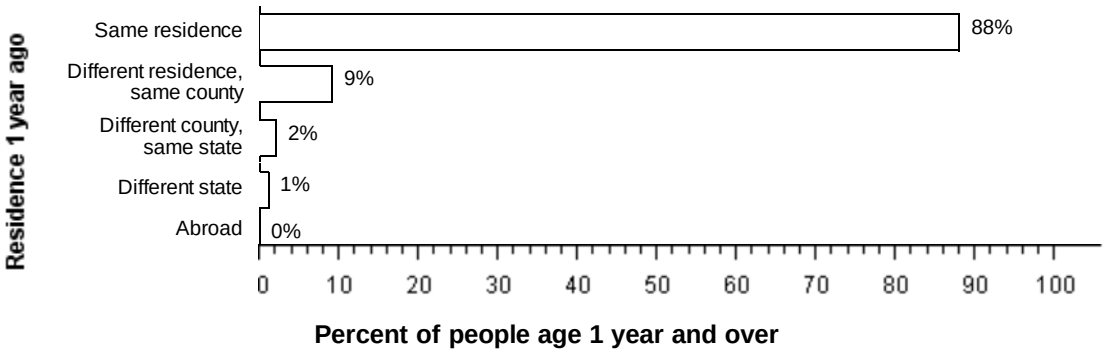

Source: American Community Survey, 2005-2009

EDUCATION: In 2005-2009, 87 percent of people 25 years and over had at least graduated from high school and 21 percent had a bachelor's degree or higher. Thirteen percent were dropouts; they were not enrolled in school and had not graduated from high school.

The total school enrollment in Colerain township was 17,000 in 2005-2009. Nursery school and kindergarten enrollment was 1,900 and elementary or high school enrollment was 11,000 children. College or graduate school enrollment was 3,600.

The Educational Attainment of People in Colerain township, Hamilton County, Ohio in 2005-2009

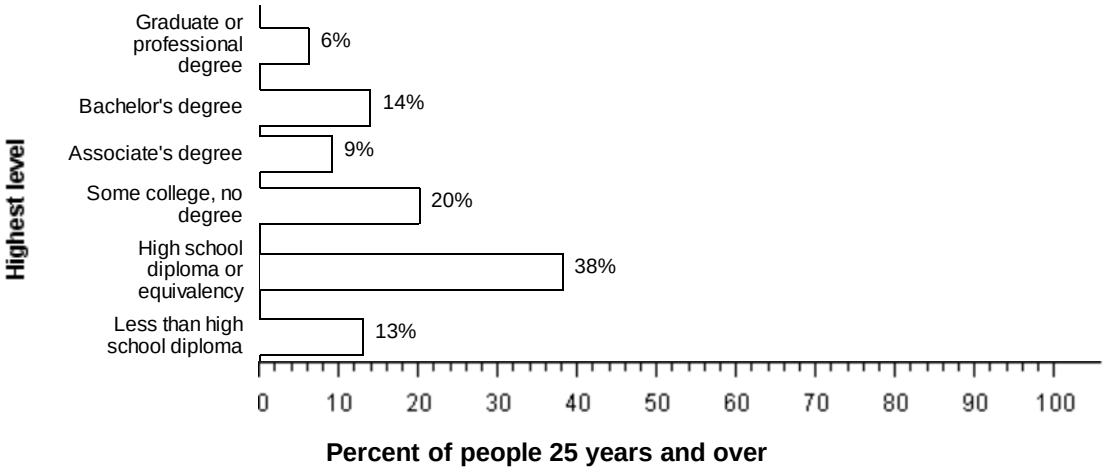

Source: American Community Survey, 2005-2009

DISABILITY: In Colerain township, among people at least five years old in 2005-2009, percent reported a disability. The likelihood of having a disability varied by age - from percent of people 5 to 15 years old, to percent of people 16 to 64 years old, and to percent of those 65 and older.

INDUSTRIES: In 2005-2009, for the employed population 16 years and older, the leading industries in Colerain township were Educational services, and health care, and social assistance, 22 percent, and Retail trade, 13 percent.

Employment by Industry in Colerain township, Hamilton County, Ohio in 2005-2009

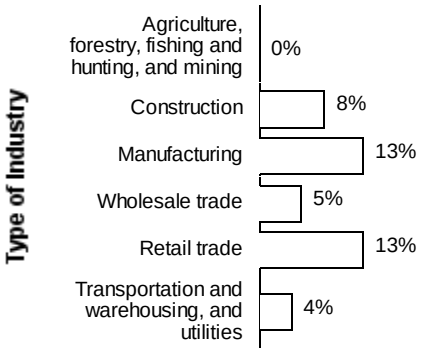

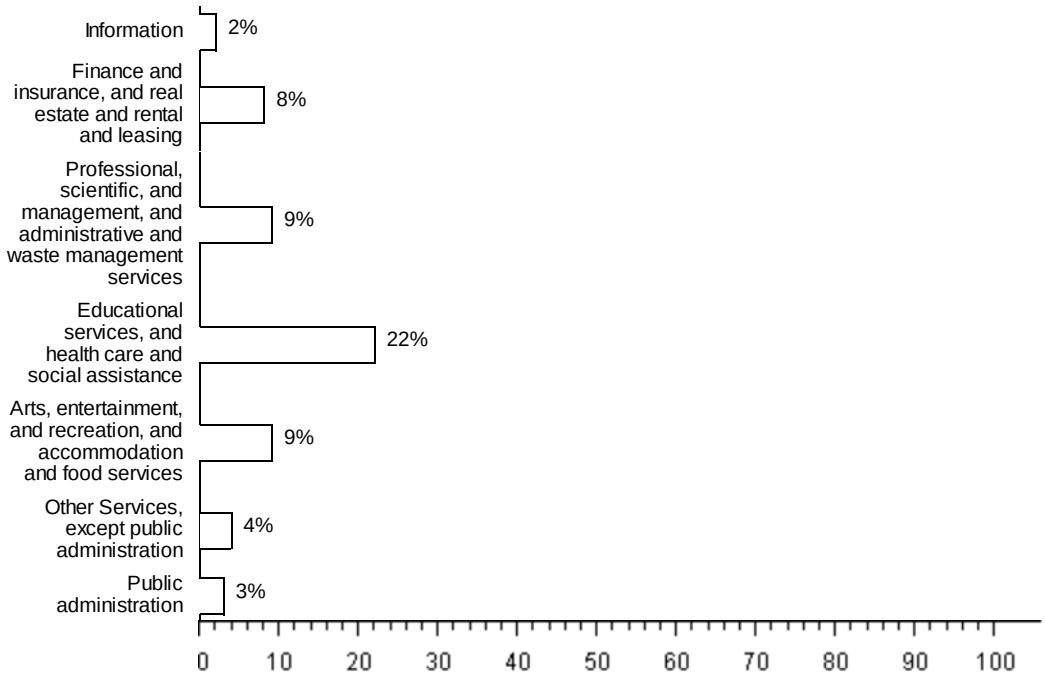

Source: American Community Survey, 2005-2009

OCCUPATIONS AND TYPE OF EMPLOYER: Among the most common occupations were: Sales and office occupations, 31 percent; Management, professional, and related occupations, 31 percent; Service occupations, 15 percent; Production, transportation, and material moving occupations, 14 percent; and Construction, extraction, maintenance, and repair occupations, 9 percent. Eighty-seven percent of the people employed were Private wage and salary workers; 9 percent was Federal, state, or local government workers; and 5 percent was Self-employed in own not incorporated business workers.

TRAVEL TO WORK: Eighty-six percent of Colerain township workers drove to work alone in 2005-2009, 8 percent carpooled, 2 percent took public transportation, and 2 percent used other means. The remaining 2 percent worked at home. Among those who commuted to work, it took them on average 23.1 minutes to get to work.

INCOME: The median income of households in Colerain township was $53,717. Eighty-one percent of the households received earnings and 20 percent received retirement income other than Social Security. Twenty-nine percent of the households received Social Security. The average income from Social Security was $15,663. These income sources are not mutually exclusive; that is, some households received income from more than one source.

POVERTY AND PARTICIPATION IN GOVERNMENT PROGRAMS: In 2005-2009, 7 percent of people were in poverty. Thirteen percent of related children under 18 were below the poverty level, compared with 5 percent of people 65 years old and over. Six percent of all families and 19 percent of families with a female householder and no husband present had incomes below the poverty level.

Poverty Rates in Colerain township, Hamilton County, Ohio in 2005-2009

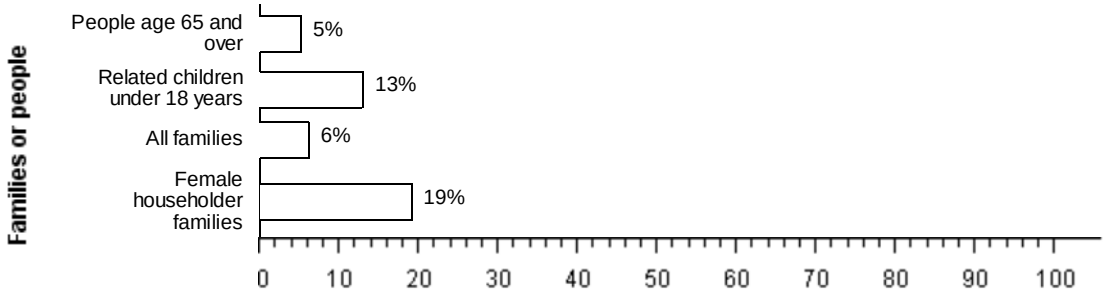

Percent below poverty level

Source: American Community Survey, 2005-2009

POPULATION OF Colerain township: In 2005-2009, Colerain township had a total population of 62,000 - 33,000 (53 percent) females and 30,000 (47 percent) males. The median age was 36.8 years. Twenty-six percent of the population was under 18 years and 13 percent was 65 years and older.

The Age Distribution of People in Colerain township, Hamilton County, Ohio in 2005-2009

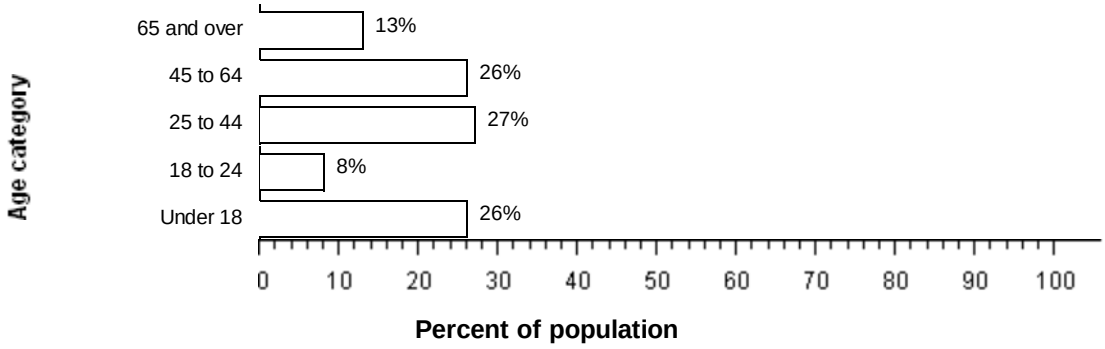

Source: American Community Survey, 2005-2009

For people reporting one race alone, 82 percent was White; 14 percent was Black or African American; less than 0.5 percent was American Indian and Alaska Native; 1 percent was Asian; less than 0.5 percent was Native Hawaiian and Other Pacific Islander, and less than 0.5 percent was Some other race. Three percent reported Two or more races. Two percent of the people in Colerain township was Hispanic. Eighty-one percent of the people in Colerain township was White non-Hispanic. People of Hispanic origin may be of any race.

HOUSING CHARACTERISTICS: In 2005-2009, Colerain township had a total of 24,000 housing units, 5 percent of which were vacant. Of the total housing units, 81 percent was in single-unit structures, 18 percent was in multi-unit structures, and 1 percent was mobile homes. Nineteen percent of the housing units were built since 1990.

The Types of Housing Units in Colerain township, Hamilton County, Ohio in 2005-2009

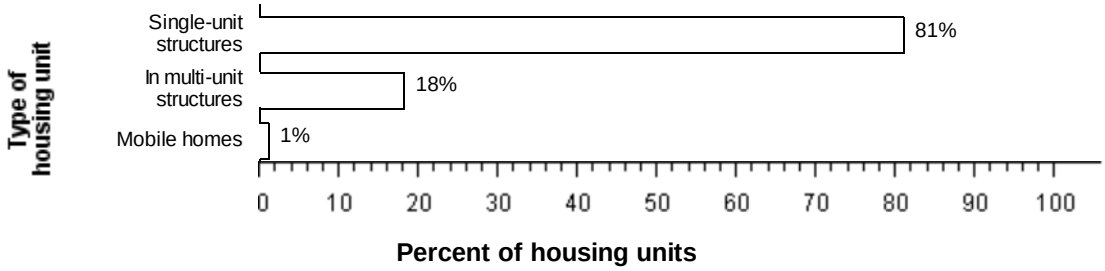

Source: American Community Survey, 2005-2009

OCCUPIED HOUSING UNIT CHARACTERISTICS: In 2005-2009, Colerain township had 23,000 occupied housing units - 18,000 (81 percent) owner occupied and 4,200 (19 percent) renter occupied. Two percent of the households did not have telephone service and 5 percent of the households did not have access to a car, truck, or van for private use. Multi Vehicle households were not rare. Forty-one percent had two vehicles and another 25 percent had three or more.

HOUSING COSTS: The median monthly housing costs for mortgaged owners was $1,241, nonmortgaged owners $425, and renters $778. Thirty-one percent of owners with mortgages, 13 percent of owners without mortgages, and 44 percent of renters in Colerain township spent 30 percent or more of household income on housing.

Occupants with a Housing Cost Burden in Colerain township, Hamilton County, Ohio in 2005-2009

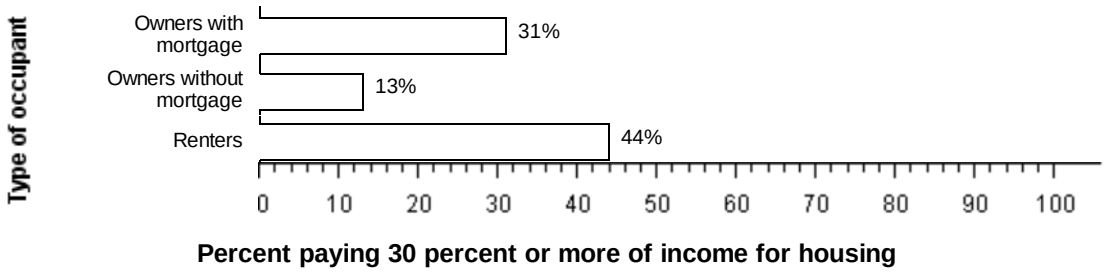

Source: American Community Survey, 2005-2009

Source: U.S. Census Bureau, 2005-2009 American Community Survey

The U.S. Census Bureau's Population Estimates Program produces the official population estimates for the nation, states, counties and places, and the official estimates of housing units for states and counties. The population and housing characteristics included above are derived from the American Community Survey.

Notes:
· Detail may not add to totals due to rounding.
· Percentages are based on unrounded numbers.

U.S. Census Bureau
American FactFinder

Forest Park city, Hamilton County, Ohio

ACS Demographic and Housing Estimates: 2005-2009

Data Set: **2005-2009 American Community Survey 5-Year Estimates**
Survey: **American Community Survey**

NOTE. Although the American Community Survey (ACS) produces population, demographic and housing unit estimates, it is the Census Bureau's Population Estimates Program that produces and disseminates the official estimates of the population for the nation, states, counties, cities and towns and estimates of housing units for states and counties.

For more information on confidentiality protection, sampling error, nonsampling error, and definitions, see Survey Methodology.

ACS Demographic and Housing Estimates	Estimate	Margin of Error	Percent	Margin of Error
SEX AND AGE				
Total population	**18,606**	**+/-34**	**18,606**	**(X)**
Male	8,858	+/-344	47.6%	+/-1.9
Female	9,748	+/-348	52.4%	+/-1.9
Under 5 years	1,184	+/-325	6.4%	+/-1.7
5 to 9 years	1,030	+/-216	5.5%	+/-1.2
10 to 14 years	1,656	+/-332	8.9%	+/-1.8
15 to 19 years	1,217	+/-258	6.5%	+/-1.4
20 to 24 years	1,141	+/-234	6.1%	+/-1.3
25 to 34 years	2,338	+/-388	12.6%	+/-2.1
35 to 44 years	3,134	+/-442	16.8%	+/-2.4
45 to 54 years	2,556	+/-315	13.7%	+/-1.7
55 to 59 years	1,092	+/-265	5.9%	+/-1.4
60 to 64 years	991	+/-229	5.3%	+/-1.2
65 to 74 years	1,284	+/-209	6.9%	+/-1.1
75 to 84 years	697	+/-159	3.7%	+/-0.9
85 years and over	286	+/-126	1.5%	+/-0.7
Median age (years)	37.2	+/-1.3	(X)	(X)
18 years and over	13,872	+/-350	74.6%	+/-1.9
21 years and over	13,222	+/-379	71.1%	+/-2.0
62 years and over	2,841	+/-280	15.3%	+/-1.5
65 years and over	2,267	+/-251	12.2%	+/-1.3
18 years and over	**13,872**	**+/-350**	**13,872**	**(X)**
Male	6,400	+/-373	46.1%	+/-2.3
Female	7,472	+/-344	53.9%	+/-2.3
65 years and over	**2,267**	**+/-251**	**2,267**	**(X)**
Male	896	+/-147	39.5%	+/-6.2
Female	1,371	+/-231	60.5%	+/-6.2
RACE				
Total population	**18,606**	**+/-34**	**18,606**	**(X)**
One race	17,768	+/-360	95.5%	+/-2.0
Two or more races	838	+/-368	4.5%	+/-2.0
One race	17,768	+/-360	95.5%	+/-2.0
White	5,517	+/-503	29.7%	+/-2.7
Black or African American	11,550	+/-599	62.1%	+/-3.2
American Indian and Alaska Native	14	+/-22	0.1%	+/-0.1

ACS Demographic and Housing Estimates	Estimate	Margin of Error	Percent	Margin of Error
Cherokee tribal grouping	0	+/-119	0.0%	+/-0.2
Chippewa tribal grouping	0	+/-119	0.0%	+/-0.2
Navajo tribal grouping	0	+/-119	0.0%	+/-0.2
Sioux tribal grouping	0	+/-119	0.0%	+/-0.2
Asian	517	+/-247	2.8%	+/-1.3
Asian Indian	161	+/-116	0.9%	+/-0.6
Chinese	17	+/-29	0.1%	+/-0.2
Filipino	126	+/-114	0.7%	+/-0.6
Japanese	0	+/-119	0.0%	+/-0.2
Korean	0	+/-119	0.0%	+/-0.2
Vietnamese	70	+/-102	0.4%	+/-0.5
Other Asian	143	+/-140	0.8%	+/-0.8
Native Hawaiian and Other Pacific Islander	0	+/-119	0.0%	+/-0.2
Native Hawaiian	0	+/-119	0.0%	+/-0.2
Guamanian or Chamorro	0	+/-119	0.0%	+/-0.2
Samoan	0	+/-119	0.0%	+/-0.2
Other Pacific Islander	0	+/-119	0.0%	+/-0.2
Some other race	170	+/-221	0.9%	+/-1.2
Two or more races	838	+/-368	4.5%	+/-2.0
White and Black or African American	723	+/-367	3.9%	+/-2.0
White and American Indian and Alaska Native	26	+/-27	0.1%	+/-0.1
White and Asian	53	+/-67	0.3%	+/-0.4
Black or African American and American Indian and Alaska Native	22	+/-27	0.1%	+/-0.1
Race alone or in combination with one or more other races				
Total population	**18,606**	**+/-34**	**18,606**	**(X)**
White	6,333	+/-653	34.0%	+/-3.5
Black or African American	12,309	+/-519	66.2%	+/-2.8
American Indian and Alaska Native	76	+/-50	0.4%	+/-0.3
Asian	570	+/-257	3.1%	+/-1.4
Native Hawaiian and Other Pacific Islander	0	+/-119	0.0%	+/-0.2
Some other race	170	+/-221	0.9%	+/-1.2
HISPANIC OR LATINO AND RACE				
Total population	**18,606**	**+/-34**	**18,606**	**(X)**
Hispanic or Latino (of any race)	329	+/-265	1.8%	+/-1.4
Mexican	228	+/-232	1.2%	+/-1.2
Puerto Rican	9	+/-17	0.0%	+/-0.1
Cuban	0	+/-119	0.0%	+/-0.2
Other Hispanic or Latino	92	+/-105	0.5%	+/-0.6
Not Hispanic or Latino	18,277	+/-274	98.2%	+/-1.4
White alone	5,369	+/-519	28.9%	+/-2.8
Black or African American alone	11,534	+/-597	62.0%	+/-3.2
American Indian and Alaska Native alone	14	+/-22	0.1%	+/-0.1
Asian alone	517	+/-247	2.8%	+/-1.3
Native Hawaiian and Other Pacific Islander alone	0	+/-119	0.0%	+/-0.2
Some other race alone	5	+/-8	0.0%	+/-0.1
Two or more races	838	+/-368	4.5%	+/-2.0
Two races including Some other race	0	+/-119	0.0%	+/-0.2
Two races excluding Some other race, and Three or more races	838	+/-368	4.5%	+/-2.0
Total housing units	**7,397**	**+/-302**	**(X)**	**(X)**

Source: U.S. Census Bureau, 2005-2009 American Community Survey

Data are based on a sample and are subject to sampling variability. The degree of uncertainty for an estimate arising from sampling variability is represented through the use of a margin of error. The value shown here is the 90 percent margin of error. The margin of error can be interpreted roughly as providing a 90 percent probability that the interval defined by the estimate minus the margin of error and the estimate plus the margin of error (the lower and upper confidence bounds) contains the true value. In addition to sampling variability, the ACS estimates are subject to nonsampling error (for a discussion of nonsampling variability, see Accuracy of the Data). The effect of nonsampling error is not represented in these tables.

Notes:
·For more information on understanding race and Hispanic origin data, please see the Census 2000 Brief entitled, Overview of Race and Hispanic Origin, issued March 2001. (pdf format)
·The ACS questions on Hispanic origin and race were revised in 2008 to make them consistent with the Census 2010 question wording. Any changes in estimates for 2008 and beyond may be due to demographic changes, as well as factors including questionnaire changes, differences in ACS population controls, and methodological differences in the population estimates, and therefore should be used with caution. For a summary of questionnaire changes see http://www.census.gov/acs/www/methodology/questionnaire_changes/. For more information about changes in the estimates see http://www.census.gov/population/www/socdemo/hispanic/reports.html.

·While the 2005-2009 American Community Survey (ACS) data generally reflect the November 2008 Office of Management and Budget (OMB) definitions of metropolitan and micropolitan statistical areas; in certain instances the names, codes, and boundaries of the principal cities shown in ACS tables may differ from the OMB definitions due to differences in the effective dates of the geographic entities.
·Estimates of urban and rural population, housing units, and characteristics reflect boundaries of urban areas defined based on Census 2000 data. Boundaries for urban areas have not been updated since Census 2000. As a result, data for urban and rural areas from the ACS do not necessarily reflect the results of ongoing urbanization.

Explanation of Symbols:
1. An '**' entry in the margin of error column indicates that either no sample observations or too few sample observations were available to compute a standard error and thus the margin of error. A statistical test is not appropriate.
2. An '-' entry in the estimate column indicates that either no sample observations or too few sample observations were available to compute an estimate, or a ratio of medians cannot be calculated because one or both of the median estimates falls in the lowest interval or upper interval of an open-ended distribution.
3. An '-' following a median estimate means the median falls in the lowest interval of an open-ended distribution.
4. An '+' following a median estimate means the median falls in the upper interval of an open-ended distribution.
5. An '***' entry in the margin of error column indicates that the median falls in the lowest interval or upper interval of an open-ended distribution. A statistical test is not appropriate.
6. An '*****' entry in the margin of error column indicates that the estimate is controlled. A statistical test for sampling variability is not appropriate.
7. An 'N' entry in the estimate and margin of error columns indicates that data for this geographic area cannot be displayed because the number of sample cases is too small.
8. An '(X)' means that the estimate is not applicable or not available.

The letters PDF or symbol indicate a document is in the Portable Document Format (PDF). To view the file you will need the Adobe® Acrobat® Reader, which is available for **free** from the Adobe web site.

U.S. Census Bureau
American FactFinder

Forest Park city, Hamilton County, Ohio

Selected Economic Characteristics: 2005-2009

Data Set: **2005-2009 American Community Survey 5-Year Estimates**
Survey: **American Community Survey**

NOTE. Although the American Community Survey (ACS) produces population, demographic and housing unit estimates, it is the Census Bureau's Population Estimates Program that produces and disseminates the official estimates of the population for the nation, states, counties, cities and towns and estimates of housing units for states and counties.

For more information on confidentiality protection, sampling error, nonsampling error, and definitions, see Survey Methodology.

Selected Economic Characteristics	Estimate	Margin of Error	Percent	Margin of Error
EMPLOYMENT STATUS				
Population 16 years and over	**14,531**	**+/-352**	**14,531**	**(X)**
In labor force	10,038	+/-467	69.1%	+/-3.0
Civilian labor force	10,020	+/-463	69.0%	+/-3.0
Employed	9,312	+/-512	64.1%	+/-3.5
Unemployed	708	+/-193	4.9%	+/-1.3
Armed Forces	18	+/-29	0.1%	+/-0.2
Not in labor force	4,493	+/-475	30.9%	+/-3.0
Civilian labor force	**10,020**	**+/-463**	**10,020**	**(X)**
Percent Unemployed	7.1%	+/-2.0	(X)	(X)
Females 16 years and over	**7,772**	**+/-364**	**7,772**	**(X)**
In labor force	4,850	+/-326	62.4%	+/-4.0
Civilian labor force	4,850	+/-326	62.4%	+/-4.0
Employed	4,569	+/-328	58.8%	+/-4.3
Own children under 6 years	**1,267**	**+/-323**	**1,267**	**(X)**
All parents in family in labor force	1,020	+/-288	80.5%	+/-9.5
Own children 6 to 17 years	**2,965**	**+/-372**	**2,965**	**(X)**
All parents in family in labor force	2,411	+/-369	81.3%	+/-8.5
COMMUTING TO WORK				
Workers 16 years and over	**8,977**	**+/-535**	**8,977**	**(X)**
Car, truck, or van -- drove alone	7,184	+/-506	80.0%	+/-3.9
Car, truck, or van -- carpooled	929	+/-234	10.3%	+/-2.5
Public transportation (excluding taxicab)	306	+/-208	3.4%	+/-2.3
Walked	99	+/-87	1.1%	+/-1.0
Other means	18	+/-29	0.2%	+/-0.3
Worked at home	441	+/-226	4.9%	+/-2.5
Mean travel time to work (minutes)	24.5	+/-1.6	(X)	(X)
OCCUPATION				
Civilian employed population 16 years and over	**9,312**	**+/-512**	**9,312**	**(X)**
Management, professional, and related occupations	2,977	+/-388	32.0%	+/-3.9
Service occupations	1,576	+/-329	16.9%	+/-3.3
Sales and office occupations	2,728	+/-469	29.3%	+/-4.9
Farming, fishing, and forestry occupations	39	+/-46	0.4%	+/-0.5
Construction, extraction, maintenance, and repair occupations	392	+/-139	4.2%	+/-1.5
Production, transportation, and material moving occupations	1,600	+/-297	17.2%	+/-2.9

Selected Economic Characteristics	Estimate	Margin of Error	Percent	Margin of Error
INDUSTRY				
Civilian employed population 16 years and over	**9,312**	**+/-512**	**9,312**	**(X)**
Agriculture, forestry, fishing and hunting, and mining	15	+/-26	0.2%	+/-0.3
Construction	208	+/-121	2.2%	+/-1.3
Manufacturing	1,509	+/-424	16.2%	+/-4.4
Wholesale trade	284	+/-111	3.0%	+/-1.2
Retail trade	1,328	+/-273	14.3%	+/-2.7
Transportation and warehousing, and utilities	631	+/-248	6.8%	+/-2.6
Information	83	+/-61	0.9%	+/-0.7
Finance and insurance, and real estate and rental and leasing	507	+/-146	5.4%	+/-1.5
Professional, scientific, and management, and administrative and waste management services	939	+/-270	10.1%	+/-3.0
Educational services, and health care and social assistance	2,409	+/-368	25.9%	+/-3.7
Arts, entertainment, and recreation, and accommodation and food services	501	+/-176	5.4%	+/-1.8
Other services, except public administration	368	+/-105	4.0%	+/-1.1
Public administration	530	+/-147	5.7%	+/-1.6
CLASS OF WORKER				
Civilian employed population 16 years and over	**9,312**	**+/-512**	**9,312**	**(X)**
Private wage and salary workers	7,277	+/-574	78.1%	+/-3.9
Government workers	1,574	+/-328	16.9%	+/-3.4
Self-employed in own not incorporated business workers	461	+/-174	5.0%	+/-1.9
Unpaid family workers	0	+/-119	0.0%	+/-0.3
INCOME AND BENEFITS (IN 2009 INFLATION-ADJUSTED DOLLARS)				
Total households	**6,881**	**+/-278**	**6,881**	**(X)**
Less than $10,000	590	+/-179	8.6%	+/-2.5
$10,000 to $14,999	238	+/-116	3.5%	+/-1.7
$15,000 to $24,999	639	+/-160	9.3%	+/-2.2
$25,000 to $34,999	780	+/-185	11.3%	+/-2.6
$35,000 to $49,999	1,210	+/-254	17.6%	+/-3.5
$50,000 to $74,999	1,540	+/-272	22.4%	+/-3.9
$75,000 to $99,999	1,114	+/-224	16.2%	+/-3.3
$100,000 to $149,999	636	+/-158	9.2%	+/-2.3
$150,000 to $199,999	103	+/-48	1.5%	+/-0.7
$200,000 or more	31	+/-29	0.5%	+/-0.4
Median household income (dollars)	49,767	+/-6,741	(X)	(X)
Mean household income (dollars)	57,656	+/-4,507	(X)	(X)
With earnings	5,654	+/-304	82.2%	+/-3.0
Mean earnings (dollars)	56,196	+/-2,878	(X)	(X)
With Social Security	1,781	+/-180	25.9%	+/-2.8
Mean Social Security income (dollars)	14,865	+/-1,082	(X)	(X)
With retirement income	1,280	+/-173	18.6%	+/-2.5
Mean retirement income (dollars)	23,978	+/-8,654	(X)	(X)
With Supplemental Security Income	149	+/-63	2.2%	+/-0.9
Mean Supplemental Security Income (dollars)	7,829	+/-2,146	(X)	(X)
With cash public assistance income	148	+/-82	2.2%	+/-1.2
Mean cash public assistance income (dollars)	2,637	+/-1,335	(X)	(X)
With Food Stamp/SNAP benefits in the past 12 months	528	+/-154	7.7%	+/-2.2
Families	**4,448**	**+/-254**	**4,448**	**(X)**
Less than $10,000	144	+/-90	3.2%	+/-2.0
$10,000 to $14,999	104	+/-86	2.3%	+/-1.9
$15,000 to $24,999	336	+/-124	7.6%	+/-2.7
$25,000 to $34,999	487	+/-137	10.9%	+/-3.0
$35,000 to $49,999	741	+/-179	16.7%	+/-3.9
$50,000 to $74,999	1,079	+/-223	24.3%	+/-4.8
$75,000 to $99,999	799	+/-171	18.0%	+/-3.8
$100,000 to $149,999	636	+/-158	14.3%	+/-3.5
$150,000 to $199,999	101	+/-48	2.3%	+/-1.1
$200,000 or more	21	+/-25	0.5%	+/-0.6
Median family income (dollars)	58,016	+/-5,648	(X)	(X)
Mean family income (dollars)	64,759	+/-3,756	(X)	(X)

Selected Economic Characteristics	Estimate	Margin of Error	Percent	Margin of Error
Per capita income (dollars)	23,022	+/-1,772	(X)	(X)
Nonfamily households	**2,433**	**+/-366**	**2,433**	**(X)**
Median nonfamily income (dollars)	32,604	+/-4,636	(X)	(X)
Mean nonfamily income (dollars)	42,087	+/-11,335	(X)	(X)
Median earnings for workers (dollars)	31,501	+/-1,377	(X)	(X)
Median earnings for male full-time, year-round workers (dollars)	39,235	+/-4,390	(X)	(X)
Median earnings for female full-time, year-round workers (dollars)	33,691	+/-1,221	(X)	(X)
HEALTH INSURANCE COVERAGE				
Civilian Noninstitutionalized Population	**(X)**	**(X)**	**(X)**	**(X)**
With health insurance coverage	(X)	(X)	(X)	(X)
With private health insurance coverage	(X)	(X)	(X)	(X)
With public health coverage	(X)	(X)	(X)	(X)
No health insurance coverage	(X)	(X)	(X)	(X)
Civilian Noninstitutionalized Population Under 18 years	**(X)**	**(X)**	**(X)**	**(X)**
No health insurance coverage	(X)	(X)	(X)	(X)
PERCENTAGE OF FAMILIES AND PEOPLE WHOSE INCOME IN THE PAST 12 MONTHS IS BELOW THE POVERTY LEVEL				
All families	7.5%	+/-2.5	(X)	(X)
With related children under 18 years	12.7%	+/-4.8	(X)	(X)
With related children under 5 years only	13.1%	+/-15.2	(X)	(X)
Married couple families	3.1%	+/-1.8	(X)	(X)
With related children under 18 years	4.9%	+/-3.7	(X)	(X)
With related children under 5 years only	0.0%	+/-11.7	(X)	(X)
Families with female householder, no husband present	17.0%	+/-8.6	(X)	(X)
With related children under 18 years	22.6%	+/-10.9	(X)	(X)
With related children under 5 years only	39.3%	+/-39.7	(X)	(X)
All people	11.6%	+/-2.8	(X)	(X)
Under 18 years	17.2%	+/-6.8	(X)	(X)
Related children under 18 years	17.2%	+/-6.8	(X)	(X)
Related children under 5 years	14.8%	+/-13.4	(X)	(X)
Related children 5 to 17 years	18.0%	+/-8.3	(X)	(X)
18 years and over	9.7%	+/-2.7	(X)	(X)
18 to 64 years	10.2%	+/-3.1	(X)	(X)
65 years and over	7.4%	+/-3.3	(X)	(X)
People in families	8.6%	+/-3.1	(X)	(X)
Unrelated individuals 15 years and over	25.0%	+/-9.1	(X)	(X)

Source: U.S. Census Bureau, 2005-2009 American Community Survey

Data are based on a sample and are subject to sampling variability. The degree of uncertainty for an estimate arising from sampling variability is represented through the use of a margin of error. The value shown here is the 90 percent margin of error. The margin of error can be interpreted roughly as providing a 90 percent probability that the interval defined by the estimate minus the margin of error and the estimate plus the margin of error (the lower and upper confidence bounds) contains the true value. In addition to sampling variability, the ACS estimates are subject to nonsampling error (for a discussion of nonsampling variability, see Accuracy of the Data). The effect of nonsampling error is not represented in these tables.

Notes:
·Employment and unemployment estimates may vary from the official labor force data released by the Bureau of Labor Statistics because of differences in survey design and data collection. For guidance on differences in employment and unemployment estimates from different sources go to Labor Force Guidance.
·Workers include members of the Armed Forces and civilians who were at work last week.
·Occupation codes are 4-digit codes and are based on Standard Occupational Classification 2000.
·Industry codes are 4-digit codes and are based on the North American Industry Classification System 2002 and 2007. The 2005, 2006 and 2007 ACS data are coded using NAICS 2002 while the 2008 and 2009 ACS data use NAICS 2007 codes. Categories that differ between 2002 and 2007 NAICS are aggregated so that the 5 years of data are consistent in display and reflect the NAICS 2007 codes. The Industry categories adhere to the guidelines issued in Clarification Memorandum No. 2, "NAICS Alternate Aggregation Structure for Use By U.S. Statistical Agencies," issued by the Office of Management and Budget.
·Selected earnings and income data are not available for certain geographic areas due to problems with group quarters data collection and imputation. See the ACS User Notes for details.
·Logical coverage edits applying a rules-based assignment of Medicaid, Medicare and military health coverage were added in 2009 -- please see http://www.census.gov/hhes/www/hlthins/publications/coverage_edits_final.pdf for more details.
·While the 2005-2009 American Community Survey (ACS) data generally reflect the November 2008 Office of Management and Budget (OMB) definitions of metropolitan and micropolitan statistical areas; in certain instances the names, codes, and boundaries of the principal cities shown in ACS tables may differ from the OMB definitions due to differences in the effective dates of the geographic entities.
·Estimates of urban and rural population, housing units, and characteristics reflect boundaries of urban areas defined based on Census 2000 data. Boundaries for urban areas have not been updated since Census 2000. As a result, data for urban and rural areas from the ACS do not necessarily reflect the results of ongoing urbanization.

Explanation of Symbols:
1. An '**' entry in the margin of error column indicates that either no sample observations or too few sample observations were available to compute a standard error and thus the margin of error. A statistical test is not appropriate.
2. An '-' entry in the estimate column indicates that either no sample observations or too few sample observations were available to compute an estimate, or a ratio of medians cannot be calculated because one or both of the median estimates falls in the lowest interval or upper interval of an open-ended distribution.
3. An '-' following a median estimate means the median falls in the lowest interval of an open-ended distribution.
4. An '+' following a median estimate means the median falls in the upper interval of an open-ended distribution.
5. An '***' entry in the margin of error column indicates that the median falls in the lowest interval or upper interval of an open-ended distribution. A statistical test is not appropriate.
6. An '*****' entry in the margin of error column indicates that the estimate is controlled. A statistical test for sampling variability is not appropriate.
7. An 'N' entry in the estimate and margin of error columns indicates that data for this geographic area cannot be displayed because the number of sample cases is too small.
8. An '(X)' means that the estimate is not applicable or not available.

The letters PDF or symbol indicate a document is in the Portable Document Format (PDF). To view the file you will need the Adobe® Acrobat® Reader, which is available for **free** from the Adobe web site.

U.S. Census Bureau
American FactFinder

Forest Park city, Hamilton County, Ohio

Selected Housing Characteristics: 2005-2009

Data Set: **2005-2009 American Community Survey 5-Year Estimates**
Survey: **American Community Survey**

NOTE. Although the American Community Survey (ACS) produces population, demographic and housing unit estimates, it is the Census Bureau's Population Estimates Program that produces and disseminates the official estimates of the population for the nation, states, counties, cities and towns and estimates of housing units for states and counties.

For more information on confidentiality protection, sampling error, nonsampling error, and definitions, see Survey Methodology.

Selected Housing Characteristics	Estimate	Margin of Error	Percent	Margin of Error
HOUSING OCCUPANCY				
Total housing units	**7,397**	**+/-302**	**7,397**	**(X)**
Occupied housing units	6,881	+/-278	93.0%	+/-2.8
Vacant housing units	516	+/-215	7.0%	+/-2.8
Homeowner vacancy rate	3.6	+/-2.7	(X)	(X)
Rental vacancy rate	3.0	+/-2.9	(X)	(X)
UNITS IN STRUCTURE				
Total housing units	**7,397**	**+/-302**	**7,397**	**(X)**
1-unit, detached	4,749	+/-280	64.2%	+/-3.4
1-unit, attached	240	+/-125	3.2%	+/-1.7
2 units	69	+/-45	0.9%	+/-0.6
3 or 4 units	446	+/-142	6.0%	+/-2.0
5 to 9 units	973	+/-263	13.2%	+/-3.4
10 to 19 units	701	+/-186	9.5%	+/-2.4
20 or more units	173	+/-87	2.3%	+/-1.2
Mobile home	46	+/-59	0.6%	+/-0.8
Boat, RV, van, etc.	0	+/-119	0.0%	+/-0.4
YEAR STRUCTURE BUILT				
Total housing units	**7,397**	**+/-302**	**7,397**	**(X)**
Built 2005 or later	0	+/-119	0.0%	+/-0.4
Built 2000 to 2004	93	+/-52	1.3%	+/-0.7
Built 1990 to 1999	1,415	+/-228	19.1%	+/-3.0
Built 1980 to 1989	594	+/-160	8.0%	+/-2.2
Built 1970 to 1979	1,663	+/-223	22.5%	+/-2.9
Built 1960 to 1969	1,934	+/-236	26.1%	+/-2.8
Built 1950 to 1959	1,286	+/-194	17.4%	+/-2.6
Built 1940 to 1949	195	+/-179	2.6%	+/-2.4
Built 1939 or earlier	217	+/-119	2.9%	+/-1.6
ROOMS				
Total housing units	**7,397**	**+/-302**	**7,397**	**(X)**
1 room	10	+/-15	0.1%	+/-0.2
2 rooms	105	+/-72	1.4%	+/-1.0
3 rooms	764	+/-274	10.3%	+/-3.6
4 rooms	960	+/-227	13.0%	+/-3.0
5 rooms	1,172	+/-232	15.8%	+/-3.0
6 rooms	1,501	+/-275	20.3%	+/-3.7
7 rooms	1,068	+/-210	14.4%	+/-2.8
8 rooms	1,345	+/-192	18.2%	+/-2.7
9 rooms or more	472	+/-136	6.4%	+/-1.8

Selected Housing Characteristics	Estimate	Margin of Error	Percent	Margin of Error
Median rooms	6.0	+/-0.2	(X)	(X)
BEDROOMS				
Total housing units	**7,397**	**+/-302**	**7,397**	**(X)**
No bedroom	10	+/-15	0.1%	+/-0.2
1 bedroom	863	+/-268	11.7%	+/-3.5
2 bedrooms	1,399	+/-231	18.9%	+/-3.1
3 bedrooms	3,185	+/-290	43.1%	+/-3.8
4 bedrooms	1,813	+/-240	24.5%	+/-3.1
5 or more bedrooms	127	+/-75	1.7%	+/-1.0
HOUSING TENURE				
Occupied housing units	**6,881**	**+/-278**	**6,881**	**(X)**
Owner-occupied	4,089	+/-273	59.4%	+/-3.5
Renter-occupied	2,792	+/-278	40.6%	+/-3.5
Average household size of owner-occupied unit	2.88	+/-0.15	(X)	(X)
Average household size of renter-occupied unit	2.39	+/-0.21	(X)	(X)
YEAR HOUSEHOLDER MOVED INTO UNIT				
Occupied housing units	**6,881**	**+/-278**	**6,881**	**(X)**
Moved in 2005 or later	1,832	+/-277	26.6%	+/-3.7
Moved in 2000 to 2004	2,058	+/-338	29.9%	+/-4.8
Moved in 1990 to 1999	1,552	+/-229	22.6%	+/-3.3
Moved in 1980 to 1989	633	+/-131	9.2%	+/-1.9
Moved in 1970 to 1979	519	+/-110	7.5%	+/-1.6
Moved in 1969 or earlier	287	+/-82	4.2%	+/-1.2
VEHICLES AVAILABLE				
Occupied housing units	**6,881**	**+/-278**	**6,881**	**(X)**
No vehicles available	506	+/-170	7.4%	+/-2.5
1 vehicle available	2,673	+/-412	38.8%	+/-5.1
2 vehicles available	2,706	+/-271	39.3%	+/-3.9
3 or more vehicles available	996	+/-191	14.5%	+/-2.9
HOUSE HEATING FUEL				
Occupied housing units	**6,881**	**+/-278**	**6,881**	**(X)**
Utility gas	4,375	+/-333	63.6%	+/-4.1
Bottled, tank, or LP gas	36	+/-31	0.5%	+/-0.5
Electricity	2,454	+/-307	35.7%	+/-4.2
Fuel oil, kerosene, etc.	0	+/-119	0.0%	+/-0.5
Coal or coke	0	+/-119	0.0%	+/-0.5
Wood	0	+/-119	0.0%	+/-0.5
Solar energy	0	+/-119	0.0%	+/-0.5
Other fuel	0	+/-119	0.0%	+/-0.5
No fuel used	16	+/-25	0.2%	+/-0.4
SELECTED CHARACTERISTICS				
Occupied housing units	**6,881**	**+/-278**	**6,881**	**(X)**
Lacking complete plumbing facilities	23	+/-29	0.3%	+/-0.4
Lacking complete kitchen facilities	26	+/-31	0.4%	+/-0.4
No telephone service available	155	+/-101	2.3%	+/-1.4
OCCUPANTS PER ROOM				
Occupied housing units	**6,881**	**+/-278**	**6,881**	**(X)**
1.00 or less	6,819	+/-275	99.1%	+/-0.6
1.01 to 1.50	41	+/-41	0.6%	+/-0.6
1.51 or more	21	+/-18	0.3%	+/-0.3
VALUE				
Owner-occupied units	**4,089**	**+/-273**	**4,089**	**(X)**
Less than $50,000	36	+/-36	0.9%	+/-0.9
$50,000 to $99,999	872	+/-182	21.3%	+/-4.1
$100,000 to $149,999	2,116	+/-233	51.7%	+/-4.9
$150,000 to $199,999	675	+/-160	16.5%	+/-3.5
$200,000 to $299,999	316	+/-99	7.7%	+/-2.5

Selected Housing Characteristics	Estimate	Margin of Error	Percent	Margin of Error
$300,000 to $499,999	48	+/-49	1.2%	+/-1.2
$500,000 to $999,999	15	+/-26	0.4%	+/-0.6
$1,000,000 or more	11	+/-16	0.3%	+/-0.4
Median (dollars)	123,300	+/-4,303	(X)	(X)
MORTGAGE STATUS				
Owner-occupied units	**4,089**	**+/-273**	**4,089**	**(X)**
Housing units with a mortgage	3,360	+/-282	82.2%	+/-3.5
Housing units without a mortgage	729	+/-143	17.8%	+/-3.5
SELECTED MONTHLY OWNER COSTS (SMOC)				
Housing units with a mortgage	**3,360**	**+/-282**	**3,360**	**(X)**
Less than $300	13	+/-21	0.4%	+/-0.6
$300 to $499	51	+/-44	1.5%	+/-1.3
$500 to $699	91	+/-48	2.7%	+/-1.5
$700 to $999	511	+/-164	15.2%	+/-4.4
$1,000 to $1,499	1,499	+/-221	44.6%	+/-5.5
$1,500 to $1,999	852	+/-199	25.4%	+/-5.6
$2,000 or more	343	+/-101	10.2%	+/-2.9
Median (dollars)	1,332	+/-65	(X)	(X)
Housing units without a mortgage	**729**	**+/-143**	**729**	**(X)**
Less than $100	0	+/-119	0.0%	+/-4.4
$100 to $199	18	+/-19	2.5%	+/-2.7
$200 to $299	65	+/-47	8.9%	+/-6.2
$300 to $399	274	+/-100	37.6%	+/-10.7
$400 or more	372	+/-101	51.0%	+/-10.6
Median (dollars)	406	+/-46	(X)	(X)
SELECTED MONTHLY OWNER COSTS AS A PERCENTAGE OF HOUSEHOLD INCOME (SMOCAPI)				
Housing units with a mortgage (excluding units where SMOCAPI cannot be computed)	**3,338**	**+/-280**	**3,338**	**(X)**
Less than 20.0 percent	1,023	+/-177	30.6%	+/-4.9
20.0 to 24.9 percent	626	+/-154	18.8%	+/-4.2
25.0 to 29.9 percent	322	+/-114	9.6%	+/-3.4
30.0 to 34.9 percent	383	+/-130	11.5%	+/-3.7
35.0 percent or more	984	+/-207	29.5%	+/-5.5
Not computed	22	+/-34	(X)	(X)
Housing unit without a mortgage (excluding units where SMOCAPI cannot be computed)	**729**	**+/-143**	**729**	**(X)**
Less than 10.0 percent	210	+/-81	28.8%	+/-10.5
10.0 to 14.9 percent	282	+/-106	38.7%	+/-12.3
15.0 to 19.9 percent	113	+/-59	15.5%	+/-7.5
20.0 to 24.9 percent	38	+/-37	5.2%	+/-4.7
25.0 to 29.9 percent	23	+/-22	3.2%	+/-2.9
30.0 to 34.9 percent	11	+/-18	1.5%	+/-2.5
35.0 percent or more	52	+/-34	7.1%	+/-4.3
Not computed	0	+/-119	(X)	(X)
GROSS RENT				
Occupied units paying rent	**2,781**	**+/-275**	**2,781**	**(X)**
Less than $200	29	+/-31	1.0%	+/-1.1
$200 to $299	54	+/-48	1.9%	+/-1.7
$300 to $499	158	+/-120	5.7%	+/-4.2
$500 to $749	937	+/-248	33.7%	+/-7.7
$750 to $999	856	+/-183	30.8%	+/-6.4
$1,000 to $1,499	705	+/-173	25.4%	+/-6.0
$1,500 or more	42	+/-51	1.5%	+/-1.8
Median (dollars)	798	+/-54	(X)	(X)
No rent paid	11	+/-18	(X)	(X)
GROSS RENT AS A PERCENTAGE OF HOUSEHOLD INCOME (GRAPI)				
Occupied units paying rent (excluding units where GRAPI cannot be computed)	**2,649**	**+/-279**	**2,649**	**(X)**
Less than 15.0 percent	508	+/-221	19.2%	+/-7.6

Selected Housing Characteristics	Estimate	Margin of Error	Percent	Margin of Error
15.0 to 19.9 percent	333	+/-130	12.6%	+/-4.6
20.0 to 24.9 percent	343	+/-150	12.9%	+/-5.7
25.0 to 29.9 percent	405	+/-161	15.3%	+/-6.2
30.0 to 34.9 percent	128	+/-91	4.8%	+/-3.5
35.0 percent or more	932	+/-205	35.2%	+/-7.0
Not computed	143	+/-136	(X)	(X)

Source: U.S. Census Bureau, 2005-2009 American Community Survey

Data are based on a sample and are subject to sampling variability. The degree of uncertainty for an estimate arising from sampling variability is represented through the use of a margin of error. The value shown here is the 90 percent margin of error. The margin of error can be interpreted roughly as providing a 90 percent probability that the interval defined by the estimate minus the margin of error and the estimate plus the margin of error (the lower and upper confidence bounds) contains the true value. In addition to sampling variability, the ACS estimates are subject to nonsampling error (for a discussion of nonsampling variability, see Accuracy of the Data). The effect of nonsampling error is not represented in these tables.

Notes:
·Caution should be used when comparing data for Number of Rooms between 2008 and 2009. A data collection error was identified for 2008 impacting the "1 room" category. For more information please see Errata Note #54.
·Caution should be used when comparing data for Number of Bedrooms between 2008 and 2009. A data collection error was identified for 2008 impacting the "0 bedrooms" category. For more information please see Errata Note #54.
·The 2005-2009 plumbing data for Puerto Rico will not be shown. Research indicates that the questions on plumbing facilities that were introduced in 2008 in the stateside American Community Survey and the 2008 Puerto Rico Community Survey may not have been appropriate for Puerto Rico.
·Caution should be used when comparing data for Telephone Service Availability between 2008 and 2009. A data collection error was identified for 2008 impacting the "no" category and underreporting those who did not have telephone service available. For more information please see Errata Note #53.
·Caution should be used when comparing data for Occupants per Room between 2008 and 2009. A data collection error was identified for 2008 impacting the "1 room" category. For more information please see Errata Note #54.
·In prior years, the universe included all owner-occupied units with a mortgage. It is now restricted to include only those units where SMOCAPI is computed, that is, SMOC and household income are valid values.
·In prior years, the universe included all owner-occupied units without a mortgage. It is now restricted to include only those units where SMOCAPI is computed, that is, SMOC and household income are valid values.
·In prior years, the universe included all renter-occupied units. It is now restricted to include only those units where GRAPI is computed, that is, gross rent and household Income are valid values.
·The median gross rent excludes no cash renters.
·While the 2005-2009 American Community Survey (ACS) data generally reflect the November 2008 Office of Management and Budget (OMB) definitions of metropolitan and micropolitan statistical areas; in certain instances the names, codes, and boundaries of the principal cities shown in ACS tables may differ from the OMB definitions due to differences in the effective dates of the geographic entities.
·Estimates of urban and rural population, housing units, and characteristics reflect boundaries of urban areas defined based on Census 2000 data. Boundaries for urban areas have not been updated since Census 2000. As a result, data for urban and rural areas from the ACS do not necessarily reflect the results of ongoing urbanization.

Explanation of Symbols:
1. An '**' entry in the margin of error column indicates that either no sample observations or too few sample observations were available to compute a standard error and thus the margin of error. A statistical test is not appropriate.
2. An '-' entry in the estimate column indicates that either no sample observations or too few sample observations were available to compute an estimate, or a ratio of medians cannot be calculated because one or both of the median estimates falls in the lowest interval or upper interval of an open-ended distribution.
3. An '-' following a median estimate means the median falls in the lowest interval of an open-ended distribution.
4. An '+' following a median estimate means the median falls in the upper interval of an open-ended distribution.
5. An '***' entry in the margin of error column indicates that the median falls in the lowest interval or upper interval of an open-ended distribution. A statistical test is not appropriate.
6. An '*****' entry in the margin of error column indicates that the estimate is controlled. A statistical test for sampling variability is not appropriate.
7. An 'N' entry in the estimate and margin of error columns indicates that data for this geographic area cannot be displayed because the number of sample cases is too small.
8. An '(X)' means that the estimate is not applicable or not available.

U.S. Census Bureau
American FactFinder

Forest Park city, Hamilton County, Ohio

Selected Social Characteristics in the United States: 2005-2009

Data Set: **2005-2009 American Community Survey 5-Year Estimates**
Survey: **American Community Survey**

NOTE. Although the American Community Survey (ACS) produces population, demographic and housing unit estimates, it is the Census Bureau's Population Estimates Program that produces and disseminates the official estimates of the population for the nation, states, counties, cities and towns and estimates of housing units for states and counties.

For more information on confidentiality protection, sampling error, nonsampling error, and definitions, see Survey Methodology.

Selected Social Characteristics in the United States	Estimate	Margin of Error	Percent	Margin of Error
HOUSEHOLDS BY TYPE				
Total households	**6,881**	**+/-278**	**6,881**	**(X)**
Family households (families)	4,448	+/-254	64.6%	+/-4.4
With own children under 18 years	2,045	+/-194	29.7%	+/-3.2
Married-couple family	2,835	+/-258	41.2%	+/-4.1
With own children under 18 years	1,021	+/-192	14.8%	+/-3.0
Male householder, no wife present, family	332	+/-116	4.8%	+/-1.7
With own children under 18 years	178	+/-102	2.6%	+/-1.5
Female householder, no husband present, family	1,281	+/-235	18.6%	+/-3.4
With own children under 18 years	846	+/-186	12.3%	+/-2.7
Nonfamily households	2,433	+/-366	35.4%	+/-4.4
Householder living alone	2,000	+/-315	29.1%	+/-3.8
65 years and over	486	+/-106	7.1%	+/-1.5
Households with one or more people under 18 years	2,350	+/-210	34.2%	+/-3.3
Households with one or more people 65 years and over	1,552	+/-155	22.6%	+/-2.3
Average household size	2.68	+/-0.11	(X)	(X)
Average family size	3.37	+/-0.13	(X)	(X)
RELATIONSHIP				
Population in households	**18,435**	**+/-148**	**18,435**	**(X)**
Householder	6,881	+/-278	37.3%	+/-1.5
Spouse	2,834	+/-252	15.4%	+/-1.4
Child	5,983	+/-402	32.5%	+/-2.1
Other relatives	1,739	+/-343	9.4%	+/-1.9
Nonrelatives	998	+/-323	5.4%	+/-1.8
Unmarried partner	392	+/-197	2.1%	+/-1.1
MARITAL STATUS				
Males 15 years and over	**6,795**	**+/-391**	**6,795**	**(X)**
Never married	2,461	+/-421	36.2%	+/-5.2
Now married, except separated	3,217	+/-300	47.3%	+/-4.6
Separated	214	+/-106	3.1%	+/-1.5
Widowed	136	+/-63	2.0%	+/-0.9
Divorced	767	+/-216	11.3%	+/-3.1
Females 15 years and over	**7,941**	**+/-358**	**7,941**	**(X)**
Never married	2,770	+/-390	34.9%	+/-4.2
Now married, except separated	3,063	+/-272	38.6%	+/-4.0
Separated	402	+/-175	5.1%	+/-2.2
Widowed	711	+/-185	9.0%	+/-2.2
Divorced	995	+/-249	12.5%	+/-3.0

Selected Social Characteristics in the United States	Estimate	Margin of Error	Percent	Margin of Error
FERTILITY				
Number of women 15 to 50 years old who had a birth in the past 12 months	**135**	**+/-98**	**135**	**(X)**
Unmarried women (widowed, divorced, and never married)	79	+/-84	58.5%	+/-35.7
Per 1,000 unmarried women	26	+/-28	(X)	(X)
Per 1,000 women 15 to 50 years old	28	+/-21	(X)	(X)
Per 1,000 women 15 to 19 years old	13	+/-25	(X)	(X)
Per 1,000 women 20 to 34 years old	56	+/-48	(X)	(X)
Per 1,000 women 35 to 50 years old	8	+/-11	(X)	(X)
GRANDPARENTS				
Number of grandparents living with own grandchildren under 18 years	**441**	**+/-175**	**441**	**(X)**
Responsible for grandchildren	333	+/-146	75.5%	+/-17.4
Years responsible for grandchildren				
Less than 1 year	40	+/-43	9.1%	+/-9.6
1 or 2 years	33	+/-33	7.5%	+/-7.5
3 or 4 years	154	+/-102	34.9%	+/-20.4
5 or more years	106	+/-93	24.0%	+/-17.9
Number of grandparents responsible for own grandchildren under 18 years	**333**	**+/-146**	**333**	**(X)**
Who are female	210	+/-91	63.1%	+/-7.2
Who are married	266	+/-125	79.9%	+/-18.2
SCHOOL ENROLLMENT				
Population 3 years and over enrolled in school	**5,178**	**+/-403**	**5,178**	**(X)**
Nursery school, preschool	281	+/-110	5.4%	+/-2.1
Kindergarten	157	+/-77	3.0%	+/-1.5
Elementary school (grades 1-8)	2,326	+/-355	44.9%	+/-5.5
High school (grades 9-12)	1,065	+/-204	20.6%	+/-4.0
College or graduate school	1,349	+/-294	26.1%	+/-5.1
EDUCATIONAL ATTAINMENT				
Population 25 years and over	**12,378**	**+/-431**	**12,378**	**(X)**
Less than 9th grade	442	+/-147	3.6%	+/-1.2
9th to 12th grade, no diploma	1,132	+/-198	9.1%	+/-1.6
High school graduate (includes equivalency)	4,080	+/-448	33.0%	+/-3.4
Some college, no degree	2,812	+/-359	22.7%	+/-2.9
Associate's degree	989	+/-238	8.0%	+/-1.9
Bachelor's degree	1,989	+/-343	16.1%	+/-2.6
Graduate or professional degree	934	+/-217	7.5%	+/-1.7
Percent high school graduate or higher	87.3%	+/-2.0	(X)	(X)
Percent bachelor's degree or higher	23.6%	+/-3.1	(X)	(X)
VETERAN STATUS				
Civilian population 18 years and over	**13,854**	**+/-348**	**13,854**	**(X)**
Civilian veterans	1,584	+/-257	11.4%	+/-1.8
DISABILITY STATUS OF THE CIVILIAN NONINSTITUTIONALIZED POPULATION				
Total Civilian Noninstitutionalized Population	**(X)**	**(X)**	**(X)**	**(X)**
With a disability	(X)	(X)	(X)	(X)
Under 18 years	**(X)**	**(X)**	**(X)**	**(X)**
With a disability	(X)	(X)	(X)	(X)
18 to 64 years	**(X)**	**(X)**	**(X)**	**(X)**
With a disability	(X)	(X)	(X)	(X)
65 years and over	**(X)**	**(X)**	**(X)**	**(X)**
With a disability	(X)	(X)	(X)	(X)
RESIDENCE 1 YEAR AGO				
Population 1 year and over	**18,476**	**+/-112**	**18,476**	**(X)**
Same house	15,914	+/-624	86.1%	+/-3.3
Different house in the U.S.	2,512	+/-606	13.6%	+/-3.3
Same county	1,839	+/-486	10.0%	+/-2.6

Selected Social Characteristics in the United States	Estimate	Margin of Error	Percent	Margin of Error
Different county	673	+/-245	3.6%	+/-1.3
Same state	344	+/-183	1.9%	+/-1.0
Different state	329	+/-171	1.8%	+/-0.9
Abroad	50	+/-60	0.3%	+/-0.3
PLACE OF BIRTH				
Total population	**18,606**	**+/-34**	**18,606**	**(X)**
Native	17,469	+/-414	93.9%	+/-2.2
Born in United States	17,413	+/-427	93.6%	+/-2.3
State of residence	12,855	+/-637	69.1%	+/-3.4
Different state	4,558	+/-578	24.5%	+/-3.1
Born in Puerto Rico, U.S. Island areas, or born abroad to American parent(s)	56	+/-53	0.3%	+/-0.3
Foreign born	1,137	+/-407	6.1%	+/-2.2
U.S. CITIZENSHIP STATUS				
Foreign-born population	**1,137**	**+/-407**	**1,137**	**(X)**
Naturalized U.S. citizen	402	+/-191	35.4%	+/-14.0
Not a U.S. citizen	735	+/-336	64.6%	+/-14.0
YEAR OF ENTRY				
Population born outside the United States	**1,193**	**+/-420**	**1,193**	**(X)**
Native	**56**	**+/-53**	**56**	**(X)**
Entered 2000 or later	0	+/-119	0.0%	+/-39.6
Entered before 2000	56	+/-53	100.0%	+/-39.6
Foreign born	**1,137**	**+/-407**	**1,137**	**(X)**
Entered 2000 or later	582	+/-289	51.2%	+/-15.3
Entered before 2000	555	+/-242	48.8%	+/-15.3
WORLD REGION OF BIRTH OF FOREIGN BORN				
Foreign-born population, excluding population born at sea	**1,137**	**+/-407**	**1,137**	**(X)**
Europe	136	+/-83	12.0%	+/-6.7
Asia	338	+/-169	29.7%	+/-14.2
Africa	363	+/-222	31.9%	+/-16.9
Oceania	0	+/-119	0.0%	+/-2.8
Latin America	300	+/-239	26.4%	+/-16.7
Northern America	0	+/-119	0.0%	+/-2.8
LANGUAGE SPOKEN AT HOME				
Population 5 years and over	**17,422**	**+/-329**	**17,422**	**(X)**
English only	16,291	+/-568	93.5%	+/-2.4
Language other than English	1,131	+/-412	6.5%	+/-2.4
Speak English less than "very well"	593	+/-299	3.4%	+/-1.7
Spanish	375	+/-251	2.2%	+/-1.4
Speak English less than "very well"	268	+/-226	1.5%	+/-1.3
Other Indo-European languages	325	+/-156	1.9%	+/-0.9
Speak English less than "very well"	158	+/-101	0.9%	+/-0.6
Asian and Pacific Islander languages	240	+/-179	1.4%	+/-1.0
Speak English less than "very well"	95	+/-89	0.5%	+/-0.5
Other languages	191	+/-143	1.1%	+/-0.8
Speak English less than "very well"	72	+/-61	0.4%	+/-0.3
ANCESTRY				
Total population	**18,606**	**+/-34**	**18,606**	**(X)**
American	550	+/-200	3.0%	+/-1.1
Arab	31	+/-50	0.2%	+/-0.3
Czech	56	+/-68	0.3%	+/-0.4
Danish	0	+/-119	0.0%	+/-0.2
Dutch	65	+/-42	0.3%	+/-0.2
English	1,364	+/-359	7.3%	+/-1.9
French (except Basque)	119	+/-72	0.6%	+/-0.4
French Canadian	0	+/-119	0.0%	+/-0.2
German	2,297	+/-522	12.3%	+/-2.8
Greek	52	+/-78	0.3%	+/-0.4
Hungarian	23	+/-27	0.1%	+/-0.1

Selected Social Characteristics in the United States	Estimate	Margin of Error	Percent	Margin of Error
Irish	1,100	+/-243	5.9%	+/-1.3
Italian	290	+/-164	1.6%	+/-0.9
Lithuanian	0	+/-119	0.0%	+/-0.2
Norwegian	9	+/-16	0.0%	+/-0.1
Polish	90	+/-74	0.5%	+/-0.4
Portuguese	0	+/-119	0.0%	+/-0.2
Russian	18	+/-29	0.1%	+/-0.2
Scotch-Irish	168	+/-178	0.9%	+/-1.0
Scottish	249	+/-171	1.3%	+/-0.9
Slovak	34	+/-54	0.2%	+/-0.3
Subsaharan African	572	+/-295	3.1%	+/-1.6
Swedish	71	+/-94	0.4%	+/-0.5
Swiss	0	+/-119	0.0%	+/-0.2
Ukrainian	0	+/-119	0.0%	+/-0.2
Welsh	5	+/-9	0.0%	+/-0.1
West Indian (excluding Hispanic origin groups)	62	+/-66	0.3%	+/-0.4

Source: U.S. Census Bureau, 2005-2009 American Community Survey

Data are based on a sample and are subject to sampling variability. The degree of uncertainty for an estimate arising from sampling variability is represented through the use of a margin of error. The value shown here is the 90 percent margin of error. The margin of error can be interpreted roughly as providing a 90 percent probability that the interval defined by the estimate minus the margin of error and the estimate plus the margin of error (the lower and upper confidence bounds) contains the true value. In addition to sampling variability, the ACS estimates are subject to nonsampling error (for a discussion of nonsampling variability, see Accuracy of the Data). The effect of nonsampling error is not represented in these tables.

Notes:
·Ancestry listed in this table refers to the total number of people who responded with a particular ancestry; for example, the estimate given for Russian represents the number of people who listed Russian as either their first or second ancestry. This table lists only the largest ancestry groups; see the Detailed Tables for more categories. Race and Hispanic origin groups are not included in this table because official data for those groups come from the Race and Hispanic origin questions rather than the ancestry question (see Demographic Table).
·The Census Bureau introduced a new set of disability questions in the 2008 ACS questionnaire. Because of contextual differences between the 2008-2009 disability data and disability data collected in prior years, the Census Bureau is unable to combine the 5 years of disability data in order to produce the multi-year estimate that would appear in this table. Multi-year estimates of disability status will become available once five consecutive years of data are collected. For more information about the differences between the 2008 and prior years' disability questions, see Review of Changes to the Measurement of Disability in the 2008 ACS.
·Data for year of entry of the native population reflect the year of entry into the U.S. by people who were born in Puerto Rico, U.S. Island Areas or born outside the U.S. to a U.S. citizen parent and who subsequently moved to the U.S.
·While the 2005-2009 American Community Survey (ACS) data generally reflect the November 2008 Office of Management and Budget (OMB) definitions of metropolitan and micropolitan statistical areas; in certain instances the names, codes, and boundaries of the principal cities shown in ACS tables may differ from the OMB definitions due to differences in the effective dates of the geographic entities.
·Estimates of urban and rural population, housing units, and characteristics reflect boundaries of urban areas defined based on Census 2000 data. Boundaries for urban areas have not been updated since Census 2000. As a result, data for urban and rural areas from the ACS do not necessarily reflect the results of ongoing urbanization.

Explanation of Symbols:
1. An '**' entry in the margin of error column indicates that either no sample observations or too few sample observations were available to compute a standard error and thus the margin of error. A statistical test is not appropriate.
2. An '-' entry in the estimate column indicates that either no sample observations or too few sample observations were available to compute an estimate, or a ratio of medians cannot be calculated because one or both of the median estimates falls in the lowest interval or upper interval of an open-ended distribution.
3. An '-' following a median estimate means the median falls in the lowest interval of an open-ended distribution.
4. An '+' following a median estimate means the median falls in the upper interval of an open-ended distribution.
5. An '***' entry in the margin of error column indicates that the median falls in the lowest interval or upper interval of an open-ended distribution. A statistical test is not appropriate.
6. An '*****' entry in the margin of error column indicates that the estimate is controlled. A statistical test for sampling variability is not appropriate.
7. An 'N' entry in the estimate and margin of error columns indicates that data for this geographic area cannot be displayed because the number of sample cases is too small.
8. An '(X)' means that the estimate is not applicable or not available.

The letters PDF or symbol indicate a document is in the Portable Document Format (PDF). To view the file you will need the Adobe® Acrobat® Reader, which is available for **free** from the Adobe web site.

U.S. Census Bureau
American FactFinder

Forest Park city, Hamilton County, Ohio

Population and Housing Narrative Profile: 2005-2009
Data Set: **2005-2009 American Community Survey 5-Year Estimates**
Survey: **American Community Survey**

NOTE. Although the American Community Survey (ACS) produces population, demographic and housing unit estimates, it is the Census Bureau's Population Estimates Program that produces and disseminates the official estimates of the population for the nation, states, counties, cities and towns and estimates of housing units for states and counties.

For more information on confidentiality protection, sampling error, nonsampling error, and definitions, see Survey Methodology.

HOUSEHOLDS AND FAMILIES: In 2005-2009 there were 6,900 households in Forest Park city. The average household size was 2.7 people.

Families made up 65 percent of the households in Forest Park city. This figure includes both married-couple families (41 percent) and other families (23 percent). Nonfamily households made up 35 percent of all households in Forest Park city. Most of the nonfamily households were people living alone, but some were composed of people living in households in which no one was related to the householder.

The Types of Households in Forest Park city, Hamilton County, Ohio in 2005-2009

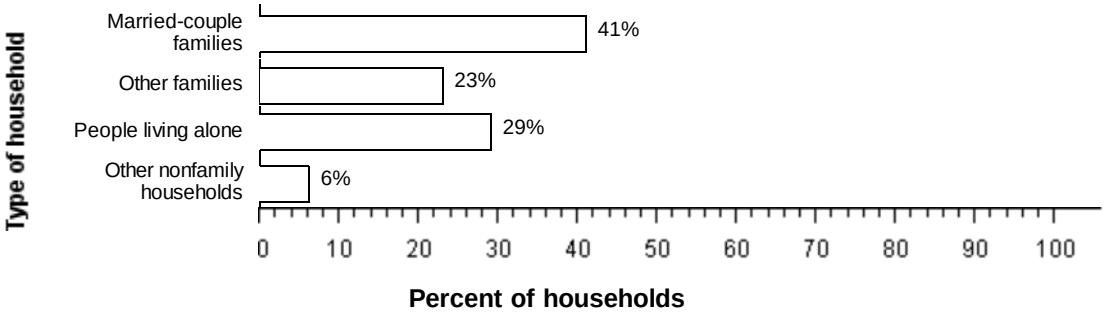

Source: American Community Survey, 2005-2009

NATIVITY AND LANGUAGE: Six percent of the people living in Forest Park city in 2005-2009 were foreign born. Ninety-four percent was native, including 69 percent who were born in Ohio.

Among people at least five years old living in Forest Park city in 2005-2009, 6 percent spoke a language other than English at home. Of those speaking a language other than English at home, 33 percent spoke Spanish and 67 percent spoke some other language; 52 percent reported that they did not speak English "very well."

GEOGRAPHIC MOBILITY: In 2005-2009, 86 percent of the people at least one year old living in Forest Park city were living in the same residence one year earlier; 10 percent had moved during the past year from another residence in the same county, 2 percent from another county in the same state, 2 percent from another state, and less than 0.5 percent from abroad.

Geographic Mobility of Residents of Forest Park city, Hamilton County, Ohio in 2005-2009

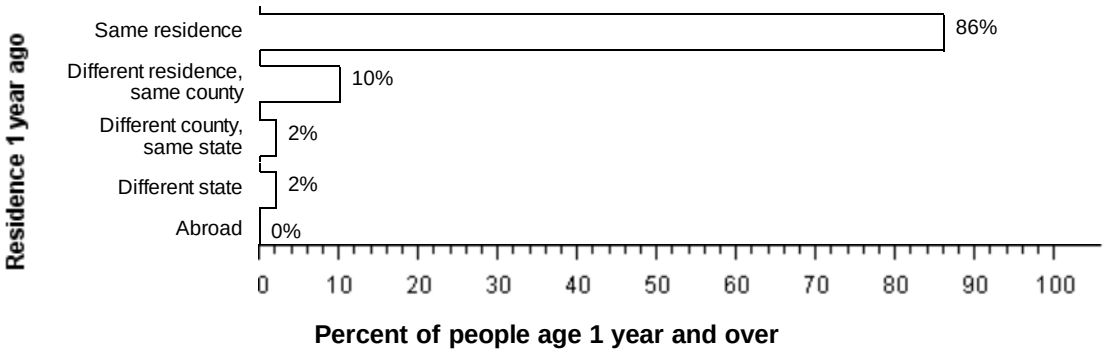

Source: American Community Survey, 2005-2009

EDUCATION: In 2005-2009, 87 percent of people 25 years and over had at least graduated from high school and 24 percent had a bachelor's degree or higher. Thirteen percent were dropouts; they were not enrolled in school and had not graduated from high school.

The total school enrollment in Forest Park city was 5,200 in 2005-2009. Nursery school and kindergarten enrollment was 440 and elementary or high school enrollment was 3,400 children. College or graduate school enrollment was 1,300.

The Educational Attainment of People in Forest Park city, Hamilton County, Ohio in 2005-2009

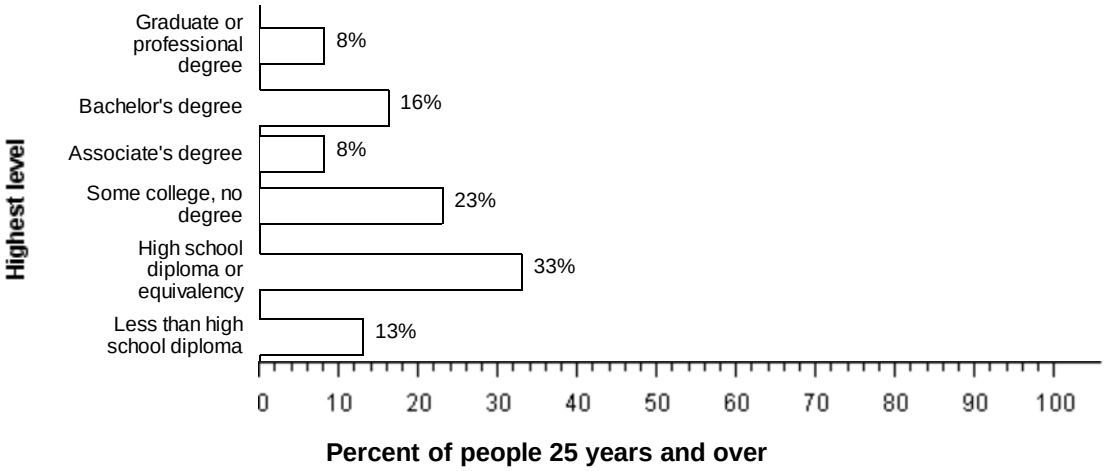

Source: American Community Survey, 2005-2009

DISABILITY: In Forest Park city, among people at least five years old in 2005-2009, percent reported a disability. The likelihood of having a disability varied by age - from percent of people 5 to 15 years old, to percent of people 16 to 64 years old, and to percent of those 65 and older.

INDUSTRIES: In 2005-2009, for the employed population 16 years and older, the leading industries in Forest Park city were Educational services, and health care, and social assistance, 26 percent, and Manufacturing, 16 percent.

Employment by Industry in Forest Park city, Hamilton County, Ohio in 2005-2009

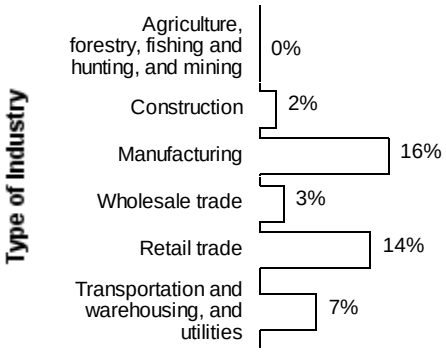

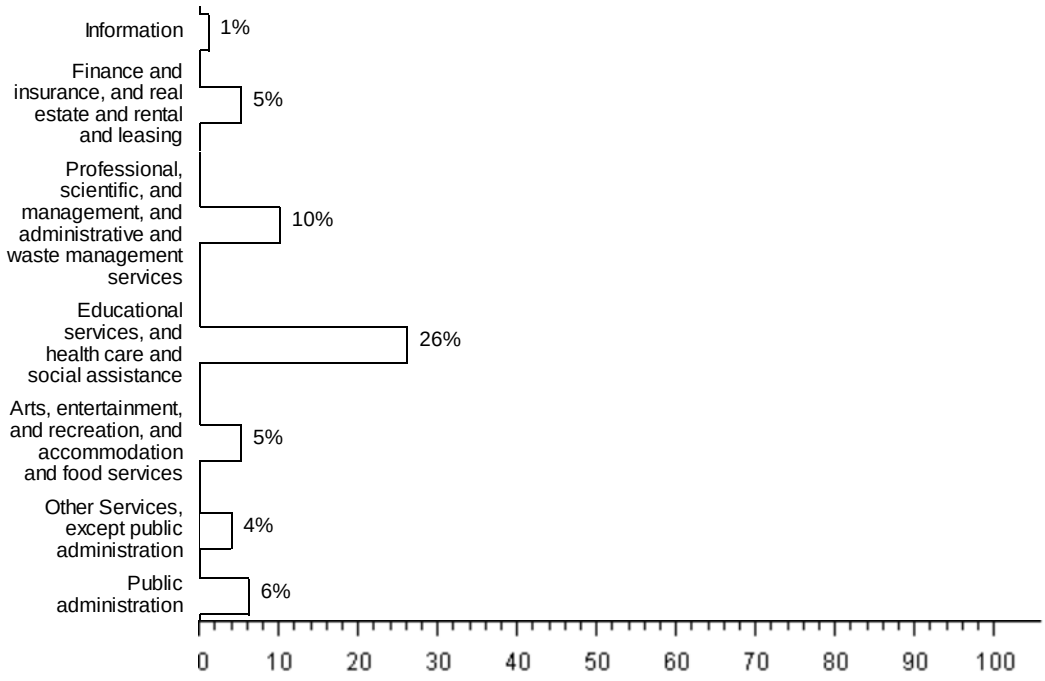

Source: American Community Survey, 2005-2009

OCCUPATIONS AND TYPE OF EMPLOYER: Among the most common occupations were: Management, professional, and related occupations, 32 percent; Sales and office occupations, 29 percent; Production, transportation, and material moving occupations, 17 percent; Service occupations, 17 percent; and Construction, extraction, maintenance, and repair occupations, 4 percent. Seventy-eight percent of the people employed were Private wage and salary workers; 17 percent was Federal, state, or local government workers; and 5 percent was Self-employed in own not incorporated business workers.

TRAVEL TO WORK: Eighty percent of Forest Park city workers drove to work alone in 2005-2009, 10 percent carpooled, 3 percent took public transportation, and 1 percent used other means. The remaining 5 percent worked at home. Among those who commuted to work, it took them on average 24.5 minutes to get to work.

INCOME: The median income of households in Forest Park city was $49,767. Eighty-two percent of the households received earnings and 19 percent received retirement income other than Social Security. Twenty-six percent of the households received Social Security. The average income from Social Security was $14,865. These income sources are not mutually exclusive; that is, some households received income from more than one source.

POVERTY AND PARTICIPATION IN GOVERNMENT PROGRAMS: In 2005-2009, 12 percent of people were in poverty. Seventeen percent of related children under 18 were below the poverty level, compared with 7 percent of people 65 years old and over. Eight percent of all families and 17 percent of families with a female householder and no husband present had incomes below the poverty level.

Poverty Rates in Forest Park city, Hamilton County, Ohio in 2005-2009

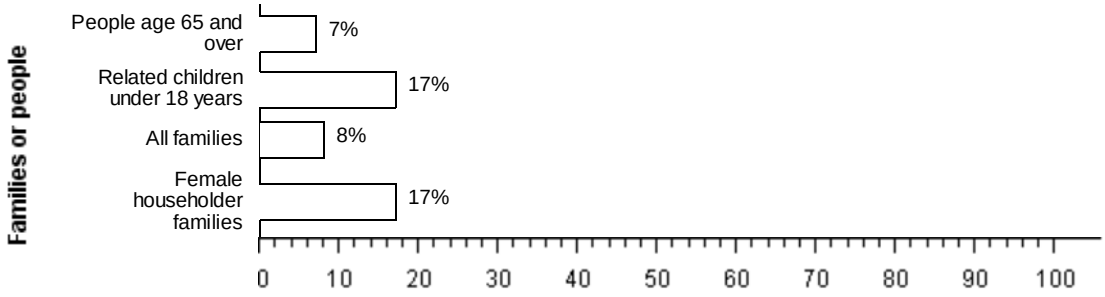

Percent below poverty level

Source: American Community Survey, 2005-2009

POPULATION OF Forest Park city: In 2005-2009, Forest Park city had a total population of 19,000 - 9,700 (52 percent) females and 8,900 (48 percent) males. The median age was 37.2 years. Twenty-five percent of the population was under 18 years and 12 percent was 65 years and older.

The Age Distribution of People in Forest Park city, Hamilton County, Ohio in 2005-2009

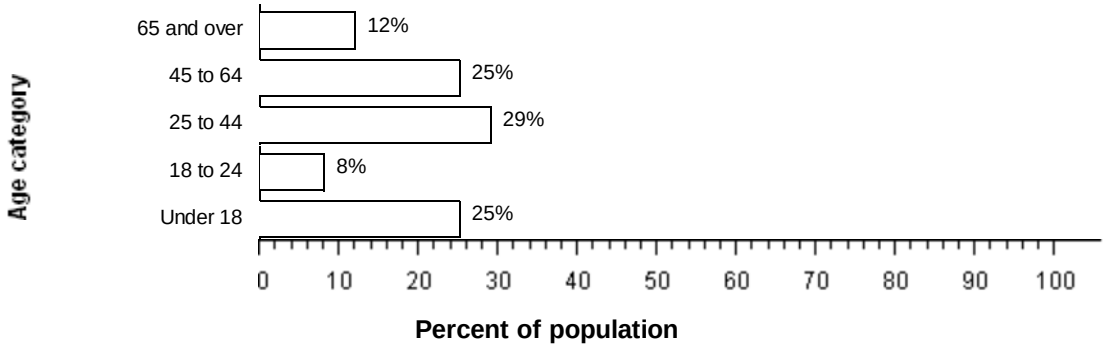

Source: American Community Survey, 2005-2009

For people reporting one race alone, 30 percent was White; 62 percent was Black or African American; less than 0.5 percent was American Indian and Alaska Native; 3 percent was Asian; less than 0.5 percent was Native Hawaiian and Other Pacific Islander, and 1 percent was Some other race. Five percent reported Two or more races. Two percent of the people in Forest Park city was Hispanic. Twenty-nine percent of the people in Forest Park city was White non-Hispanic. People of Hispanic origin may be of any race.

HOUSING CHARACTERISTICS: In 2005-2009, Forest Park city had a total of 7,400 housing units, 7 percent of which were vacant. Of the total housing units, 67 percent was in single-unit structures, 32 percent was in multi-unit structures, and 1 percent was mobile homes. Twenty percent of the housing units were built since 1990.

The Types of Housing Units in Forest Park city, Hamilton County, Ohio in 2005-2009

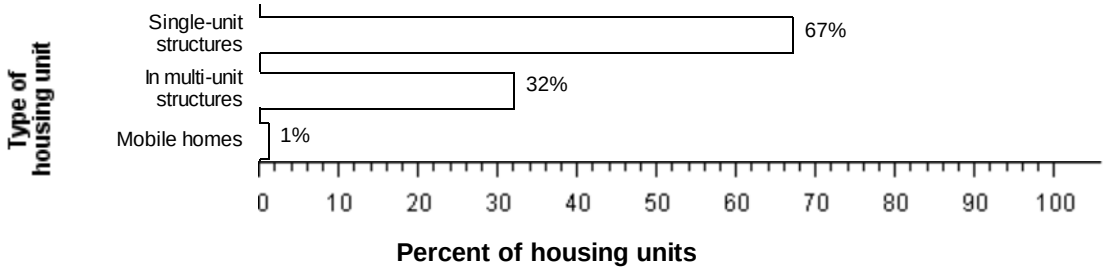

Source: American Community Survey, 2005-2009

OCCUPIED HOUSING UNIT CHARACTERISTICS: In 2005-2009, Forest Park city had 6,900 occupied housing units - 4,100 (59 percent) owner occupied and 2,800 (41 percent) renter occupied. Two percent of the households did not have telephone service and 7 percent of the households did not have access to a car, truck, or van for private use. Multi Vehicle households were not rare. Thirty-nine percent had two vehicles and another 14 percent had three or more.

HOUSING COSTS: The median monthly housing costs for mortgaged owners was $1,332, nonmortgaged owners $406, and renters $798. Forty-one percent of owners with mortgages, 9 percent of owners without mortgages, and 40 percent of renters in Forest Park city spent 30 percent or more of household income on housing.

Occupants with a Housing Cost Burden in Forest Park city, Hamilton County, Ohio in 2005-2009

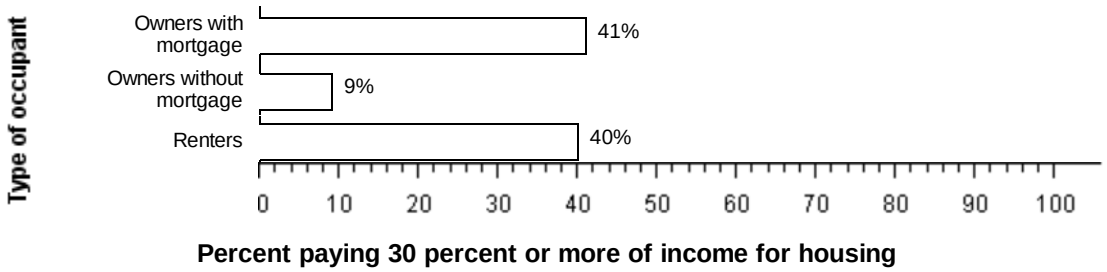

Source: American Community Survey, 2005-2009

Source: U.S. Census Bureau, 2005-2009 American Community Survey

The U.S. Census Bureau's Population Estimates Program produces the official population estimates for the nation, states, counties and places, and the official estimates of housing units for states and counties. The population and housing characteristics included above are derived from the American Community Survey.

Notes:
· Detail may not add to totals due to rounding.
· Percentages are based on unrounded numbers.

U.S. Census Bureau
American FactFinder

Mount Healthy city, Hamilton County, Ohio

ACS Demographic and Housing Estimates: 2005-2009

Data Set: **2005-2009 American Community Survey 5-Year Estimates**
Survey: **American Community Survey**

NOTE. Although the American Community Survey (ACS) produces population, demographic and housing unit estimates, it is the Census Bureau's Population Estimates Program that produces and disseminates the official estimates of the population for the nation, states, counties, cities and towns and estimates of housing units for states and counties.

For more information on confidentiality protection, sampling error, nonsampling error, and definitions, see Survey Methodology.

ACS Demographic and Housing Estimates	Estimate	Margin of Error	Percent	Margin of Error
SEX AND AGE				
Total population	**6,104**	**+/-22**	**6,104**	**(X)**
Male	2,928	+/-191	48.0%	+/-3.1
Female	3,176	+/-189	52.0%	+/-3.1
Under 5 years	419	+/-124	6.9%	+/-2.0
5 to 9 years	511	+/-272	8.4%	+/-4.5
10 to 14 years	515	+/-167	8.4%	+/-2.7
15 to 19 years	238	+/-93	3.9%	+/-1.5
20 to 24 years	245	+/-102	4.0%	+/-1.7
25 to 34 years	964	+/-194	15.8%	+/-3.2
35 to 44 years	959	+/-144	15.7%	+/-2.3
45 to 54 years	861	+/-155	14.1%	+/-2.6
55 to 59 years	307	+/-108	5.0%	+/-1.8
60 to 64 years	169	+/-81	2.8%	+/-1.3
65 to 74 years	399	+/-151	6.5%	+/-2.5
75 to 84 years	340	+/-117	5.6%	+/-1.9
85 years and over	177	+/-83	2.9%	+/-1.4
Median age (years)	36.7	+/-6.1	(X)	(X)
18 years and over	4,516	+/-344	74.0%	+/-5.7
21 years and over	4,393	+/-326	72.0%	+/-5.4
62 years and over	984	+/-218	16.1%	+/-3.6
65 years and over	916	+/-205	15.0%	+/-3.4
18 years and over	**4,516**	**+/-344**	**4,516**	**(X)**
Male	2,008	+/-214	44.5%	+/-3.2
Female	2,508	+/-240	55.5%	+/-3.2
65 years and over	**916**	**+/-205**	**916**	**(X)**
Male	273	+/-121	29.8%	+/-9.6
Female	643	+/-151	70.2%	+/-9.6
RACE				
Total population	**6,104**	**+/-22**	**6,104**	**(X)**
One race	5,991	+/-90	98.1%	+/-1.4
Two or more races	113	+/-88	1.9%	+/-1.4
One race	5,991	+/-90	98.1%	+/-1.4
White	4,438	+/-356	72.7%	+/-5.8
Black or African American	1,481	+/-332	24.3%	+/-5.5
American Indian and Alaska Native	47	+/-71	0.8%	+/-1.2

ACS Demographic and Housing Estimates	Estimate	Margin of Error	Percent	Margin of Error
Cherokee tribal grouping	0	+/-119	0.0%	+/-0.5
Chippewa tribal grouping	0	+/-119	0.0%	+/-0.5
Navajo tribal grouping	0	+/-119	0.0%	+/-0.5
Sioux tribal grouping	0	+/-119	0.0%	+/-0.5
Asian	9	+/-14	0.1%	+/-0.2
Asian Indian	0	+/-119	0.0%	+/-0.5
Chinese	0	+/-119	0.0%	+/-0.5
Filipino	9	+/-14	0.1%	+/-0.2
Japanese	0	+/-119	0.0%	+/-0.5
Korean	0	+/-119	0.0%	+/-0.5
Vietnamese	0	+/-119	0.0%	+/-0.5
Other Asian	0	+/-119	0.0%	+/-0.5
Native Hawaiian and Other Pacific Islander	0	+/-119	0.0%	+/-0.5
Native Hawaiian	0	+/-119	0.0%	+/-0.5
Guamanian or Chamorro	0	+/-119	0.0%	+/-0.5
Samoan	0	+/-119	0.0%	+/-0.5
Other Pacific Islander	0	+/-119	0.0%	+/-0.5
Some other race	16	+/-20	0.3%	+/-0.3
Two or more races	113	+/-88	1.9%	+/-1.4
White and Black or African American	100	+/-83	1.6%	+/-1.4
White and American Indian and Alaska Native	0	+/-119	0.0%	+/-0.5
White and Asian	0	+/-119	0.0%	+/-0.5
Black or African American and American Indian and Alaska Native	0	+/-119	0.0%	+/-0.5
Race alone or in combination with one or more other races				
Total population	**6,104**	**+/-22**	**6,104**	**(X)**
White	4,551	+/-342	74.6%	+/-5.5
Black or African American	1,594	+/-350	26.1%	+/-5.8
American Indian and Alaska Native	54	+/-72	0.9%	+/-1.2
Asian	9	+/-14	0.1%	+/-0.2
Native Hawaiian and Other Pacific Islander	6	+/-9	0.1%	+/-0.2
Some other race	16	+/-20	0.3%	+/-0.3
HISPANIC OR LATINO AND RACE				
Total population	**6,104**	**+/-22**	**6,104**	**(X)**
Hispanic or Latino (of any race)	110	+/-120	1.8%	+/-2.0
Mexican	84	+/-116	1.4%	+/-1.9
Puerto Rican	20	+/-33	0.3%	+/-0.5
Cuban	6	+/-10	0.1%	+/-0.2
Other Hispanic or Latino	0	+/-119	0.0%	+/-0.5
Not Hispanic or Latino	5,994	+/-120	98.2%	+/-2.0
White alone	4,348	+/-363	71.2%	+/-5.9
Black or African American alone	1,469	+/-330	24.1%	+/-5.4
American Indian and Alaska Native alone	47	+/-71	0.8%	+/-1.2
Asian alone	9	+/-14	0.1%	+/-0.2
Native Hawaiian and Other Pacific Islander alone	0	+/-119	0.0%	+/-0.5
Some other race alone	8	+/-13	0.1%	+/-0.2
Two or more races	113	+/-88	1.9%	+/-1.4
Two races including Some other race	0	+/-119	0.0%	+/-0.5
Two races excluding Some other race, and Three or more races	113	+/-88	1.9%	+/-1.4
Total housing units	**2,733**	**+/-327**	**(X)**	**(X)**

Source: U.S. Census Bureau, 2005-2009 American Community Survey

Data are based on a sample and are subject to sampling variability. The degree of uncertainty for an estimate arising from sampling variability is represented through the use of a margin of error. The value shown here is the 90 percent margin of error. The margin of error can be interpreted roughly as providing a 90 percent probability that the interval defined by the estimate minus the margin of error and the estimate plus the margin of error (the lower and upper confidence bounds) contains the true value. In addition to sampling variability, the ACS estimates are subject to nonsampling error (for a discussion of nonsampling variability, see Accuracy of the Data). The effect of nonsampling error is not represented in these tables.

Notes:
·For more information on understanding race and Hispanic origin data, please see the Census 2000 Brief entitled, Overview of Race and Hispanic Origin, issued March 2001. (pdf format)
·The ACS questions on Hispanic origin and race were revised in 2008 to make them consistent with the Census 2010 question wording. Any changes in estimates for 2008 and beyond may be due to demographic changes, as well as factors including questionnaire changes, differences in ACS population controls, and methodological differences in the population estimates, and therefore should be used with caution. For a summary of questionnaire changes see http://www.census.gov/acs/www/methodology/questionnaire_changes/. For more information about changes in the estimates see http://www.census.gov/population/www/socdemo/hispanic/reports.html.

·While the 2005-2009 American Community Survey (ACS) data generally reflect the November 2008 Office of Management and Budget (OMB) definitions of metropolitan and micropolitan statistical areas; in certain instances the names, codes, and boundaries of the principal cities shown in ACS tables may differ from the OMB definitions due to differences in the effective dates of the geographic entities.
·Estimates of urban and rural population, housing units, and characteristics reflect boundaries of urban areas defined based on Census 2000 data. Boundaries for urban areas have not been updated since Census 2000. As a result, data for urban and rural areas from the ACS do not necessarily reflect the results of ongoing urbanization.

Explanation of Symbols:
1. An '**' entry in the margin of error column indicates that either no sample observations or too few sample observations were available to compute a standard error and thus the margin of error. A statistical test is not appropriate.
2. An '-' entry in the estimate column indicates that either no sample observations or too few sample observations were available to compute an estimate, or a ratio of medians cannot be calculated because one or both of the median estimates falls in the lowest interval or upper interval of an open-ended distribution.
3. An '-' following a median estimate means the median falls in the lowest interval of an open-ended distribution.
4. An '+' following a median estimate means the median falls in the upper interval of an open-ended distribution.
5. An '***' entry in the margin of error column indicates that the median falls in the lowest interval or upper interval of an open-ended distribution. A statistical test is not appropriate.
6. An '*****' entry in the margin of error column indicates that the estimate is controlled. A statistical test for sampling variability is not appropriate.
7. An 'N' entry in the estimate and margin of error columns indicates that data for this geographic area cannot be displayed because the number of sample cases is too small.
8. An '(X)' means that the estimate is not applicable or not available.

The letters PDF or symbol indicate a document is in the Portable Document Format (PDF). To view the file you will need the Adobe® Acrobat® Reader, which is available for **free** from the Adobe web site.

U.S. Census Bureau
American FactFinder

Mount Healthy city, Hamilton County, Ohio

Selected Economic Characteristics: 2005-2009

Data Set: **2005-2009 American Community Survey 5-Year Estimates**
Survey: **American Community Survey**

NOTE. Although the American Community Survey (ACS) produces population, demographic and housing unit estimates, it is the Census Bureau's Population Estimates Program that produces and disseminates the official estimates of the population for the nation, states, counties, cities and towns and estimates of housing units for states and counties.

For more information on confidentiality protection, sampling error, nonsampling error, and definitions, see Survey Methodology.

Selected Economic Characteristics	Estimate	Margin of Error	Percent	Margin of Error
EMPLOYMENT STATUS				
Population 16 years and over	**4,618**	**+/-347**	**4,618**	**(X)**
In labor force	3,269	+/-234	70.8%	+/-4.6
Civilian labor force	3,269	+/-234	70.8%	+/-4.6
Employed	3,001	+/-253	65.0%	+/-5.4
Unemployed	268	+/-104	5.8%	+/-2.2
Armed Forces	0	+/-119	0.0%	+/-0.7
Not in labor force	1,349	+/-278	29.2%	+/-4.6
Civilian labor force	**3,269**	**+/-234**	**3,269**	**(X)**
Percent Unemployed	8.2%	+/-3.2	(X)	(X)
Females 16 years and over	**2,538**	**+/-245**	**2,538**	**(X)**
In labor force	1,718	+/-141	67.7%	+/-4.8
Civilian labor force	1,718	+/-141	67.7%	+/-4.8
Employed	1,608	+/-135	63.4%	+/-5.2
Own children under 6 years	**635**	**+/-175**	**635**	**(X)**
All parents in family in labor force	586	+/-166	92.3%	+/-7.4
Own children 6 to 17 years	**940**	**+/-240**	**940**	**(X)**
All parents in family in labor force	810	+/-279	86.2%	+/-11.5
COMMUTING TO WORK				
Workers 16 years and over	**2,925**	**+/-255**	**2,925**	**(X)**
Car, truck, or van -- drove alone	2,304	+/-326	78.8%	+/-6.8
Car, truck, or van -- carpooled	220	+/-98	7.5%	+/-3.3
Public transportation (excluding taxicab)	113	+/-75	3.9%	+/-2.5
Walked	115	+/-79	3.9%	+/-2.8
Other means	36	+/-30	1.2%	+/-1.0
Worked at home	137	+/-140	4.7%	+/-4.9
Mean travel time to work (minutes)	23.8	+/-2.8	(X)	(X)
OCCUPATION				
Civilian employed population 16 years and over	**3,001**	**+/-253**	**3,001**	**(X)**
Management, professional, and related occupations	831	+/-152	27.7%	+/-5.2
Service occupations	678	+/-169	22.6%	+/-5.2
Sales and office occupations	770	+/-198	25.7%	+/-5.9
Farming, fishing, and forestry occupations	8	+/-13	0.3%	+/-0.4
Construction, extraction, maintenance, and repair occupations	285	+/-130	9.5%	+/-4.4
Production, transportation, and material moving occupations	429	+/-163	14.3%	+/-4.9

Selected Economic Characteristics	Estimate	Margin of Error	Percent	Margin of Error
INDUSTRY				
Civilian employed population 16 years and over	**3,001**	**+/-253**	**3,001**	**(X)**
Agriculture, forestry, fishing and hunting, and mining	8	+/-13	0.3%	+/-0.4
Construction	210	+/-135	7.0%	+/-4.6
Manufacturing	226	+/-100	7.5%	+/-3.4
Wholesale trade	89	+/-55	3.0%	+/-1.8
Retail trade	386	+/-140	12.9%	+/-4.6
Transportation and warehousing, and utilities	254	+/-117	8.5%	+/-3.6
Information	19	+/-24	0.6%	+/-0.8
Finance and insurance, and real estate and rental and leasing	343	+/-184	11.4%	+/-6.2
Professional, scientific, and management, and administrative and waste management services	228	+/-93	7.6%	+/-3.0
Educational services, and health care and social assistance	596	+/-122	19.9%	+/-3.6
Arts, entertainment, and recreation, and accommodation and food services	332	+/-147	11.1%	+/-4.6
Other services, except public administration	171	+/-120	5.7%	+/-3.9
Public administration	139	+/-69	4.6%	+/-2.3
CLASS OF WORKER				
Civilian employed population 16 years and over	**3,001**	**+/-253**	**3,001**	**(X)**
Private wage and salary workers	2,435	+/-274	81.1%	+/-4.9
Government workers	359	+/-131	12.0%	+/-4.2
Self-employed in own not incorporated business workers	207	+/-137	6.9%	+/-4.7
Unpaid family workers	0	+/-119	0.0%	+/-1.1
INCOME AND BENEFITS (IN 2009 INFLATION-ADJUSTED DOLLARS)				
Total households	**2,581**	**+/-313**	**2,581**	**(X)**
Less than $10,000	235	+/-106	9.1%	+/-3.4
$10,000 to $14,999	283	+/-122	11.0%	+/-4.4
$15,000 to $24,999	264	+/-100	10.2%	+/-3.4
$25,000 to $34,999	313	+/-124	12.1%	+/-4.0
$35,000 to $49,999	432	+/-137	16.7%	+/-4.2
$50,000 to $74,999	526	+/-149	20.4%	+/-5.1
$75,000 to $99,999	202	+/-76	7.8%	+/-3.0
$100,000 to $149,999	286	+/-155	11.1%	+/-6.9
$150,000 to $199,999	31	+/-28	1.2%	+/-1.1
$200,000 or more	9	+/-14	0.3%	+/-0.5
Median household income (dollars)	43,225	+/-9,381	(X)	(X)
Mean household income (dollars)	50,860	+/-7,113	(X)	(X)
With earnings	1,947	+/-196	75.4%	+/-4.4
Mean earnings (dollars)	55,121	+/-7,603	(X)	(X)
With Social Security	805	+/-191	31.2%	+/-4.7
Mean Social Security income (dollars)	13,499	+/-1,045	(X)	(X)
With retirement income	415	+/-118	16.1%	+/-3.7
Mean retirement income (dollars)	21,617	+/-11,686	(X)	(X)
With Supplemental Security Income	73	+/-44	2.8%	+/-1.7
Mean Supplemental Security Income (dollars)	7,244	+/-1,528	(X)	(X)
With cash public assistance income	101	+/-67	3.9%	+/-2.5
Mean cash public assistance income (dollars)	1,005	+/-722	(X)	(X)
With Food Stamp/SNAP benefits in the past 12 months	211	+/-102	8.2%	+/-3.7
Families	**1,316**	**+/-90**	**1,316**	**(X)**
Less than $10,000	60	+/-49	4.6%	+/-3.7
$10,000 to $14,999	77	+/-77	5.9%	+/-5.8
$15,000 to $24,999	53	+/-39	4.0%	+/-2.9
$25,000 to $34,999	149	+/-64	11.3%	+/-4.9
$35,000 to $49,999	231	+/-99	17.6%	+/-7.4
$50,000 to $74,999	281	+/-88	21.4%	+/-6.7
$75,000 to $99,999	172	+/-73	13.1%	+/-5.8
$100,000 to $149,999	273	+/-155	20.7%	+/-11.6
$150,000 to $199,999	20	+/-22	1.5%	+/-1.7
$200,000 or more	0	+/-119	0.0%	+/-2.4
Median family income (dollars)	60,455	+/-16,295	(X)	(X)
Mean family income (dollars)	65,288	+/-10,032	(X)	(X)

Selected Economic Characteristics	Estimate	Margin of Error	Percent	Margin of Error
Per capita income (dollars)	22,474	+/-1,942	(X)	(X)
Nonfamily households	**1,265**	**+/-327**	**1,265**	**(X)**
Median nonfamily income (dollars)	26,982	+/-6,132	(X)	(X)
Mean nonfamily income (dollars)	34,323	+/-5,350	(X)	(X)
Median earnings for workers (dollars)	31,536	+/-1,847	(X)	(X)
Median earnings for male full-time, year-round workers (dollars)	36,473	+/-4,836	(X)	(X)
Median earnings for female full-time, year-round workers (dollars)	36,779	+/-3,623	(X)	(X)
HEALTH INSURANCE COVERAGE				
Civilian Noninstitutionalized Population	**(X)**	**(X)**	**(X)**	**(X)**
With health insurance coverage	(X)	(X)	(X)	(X)
With private health insurance coverage	(X)	(X)	(X)	(X)
With public health coverage	(X)	(X)	(X)	(X)
No health insurance coverage	(X)	(X)	(X)	(X)
Civilian Noninstitutionalized Population Under 18 years	**(X)**	**(X)**	**(X)**	**(X)**
No health insurance coverage	(X)	(X)	(X)	(X)
PERCENTAGE OF FAMILIES AND PEOPLE WHOSE INCOME IN THE PAST 12 MONTHS IS BELOW THE POVERTY LEVEL				
All families	11.6%	+/-6.6	(X)	(X)
With related children under 18 years	16.7%	+/-11.1	(X)	(X)
With related children under 5 years only	0.0%	+/-34.8	(X)	(X)
Married couple families	1.1%	+/-1.6	(X)	(X)
With related children under 18 years	2.1%	+/-3.3	(X)	(X)
With related children under 5 years only	0.0%	+/-40.0	(X)	(X)
Families with female householder, no husband present	45.7%	+/-18.9	(X)	(X)
With related children under 18 years	64.5%	+/-26.0	(X)	(X)
With related children under 5 years only	0.0%	+/-100.0	(X)	(X)
All people	12.2%	+/-5.2	(X)	(X)
Under 18 years	19.4%	+/-13.5	(X)	(X)
Related children under 18 years	19.4%	+/-13.5	(X)	(X)
Related children under 5 years	23.6%	+/-17.3	(X)	(X)
Related children 5 to 17 years	17.9%	+/-14.5	(X)	(X)
18 years and over	9.8%	+/-4.3	(X)	(X)
18 to 64 years	9.3%	+/-4.6	(X)	(X)
65 years and over	11.8%	+/-6.3	(X)	(X)
People in families	11.7%	+/-6.5	(X)	(X)
Unrelated individuals 15 years and over	14.1%	+/-5.2	(X)	(X)

Source: U.S. Census Bureau, 2005-2009 American Community Survey

Data are based on a sample and are subject to sampling variability. The degree of uncertainty for an estimate arising from sampling variability is represented through the use of a margin of error. The value shown here is the 90 percent margin of error. The margin of error can be interpreted roughly as providing a 90 percent probability that the interval defined by the estimate minus the margin of error and the estimate plus the margin of error (the lower and upper confidence bounds) contains the true value. In addition to sampling variability, the ACS estimates are subject to nonsampling error (for a discussion of nonsampling variability, see Accuracy of the Data). The effect of nonsampling error is not represented in these tables.

Notes:
·Employment and unemployment estimates may vary from the official labor force data released by the Bureau of Labor Statistics because of differences in survey design and data collection. For guidance on differences in employment and unemployment estimates from different sources go to Labor Force Guidance.
·Workers include members of the Armed Forces and civilians who were at work last week.
·Occupation codes are 4-digit codes and are based on Standard Occupational Classification 2000.
·Industry codes are 4-digit codes and are based on the North American Industry Classification System 2002 and 2007. The 2005, 2006 and 2007 ACS data are coded using NAICS 2002 while the 2008 and 2009 ACS data use NAICS 2007 codes. Categories that differ between 2002 and 2007 NAICS are aggregated so that the 5 years of data are consistent in display and reflect the NAICS 2007 codes. The Industry categories adhere to the guidelines issued in Clarification Memorandum No. 2, "NAICS Alternate Aggregation Structure for Use By U.S. Statistical Agencies," issued by the Office of Management and Budget.
·Selected earnings and income data are not available for certain geographic areas due to problems with group quarters data collection and imputation. See the ACS User Notes for details.
·Logical coverage edits applying a rules-based assignment of Medicaid, Medicare and military health coverage were added in 2009 -- please see http://www.census.gov/hhes/www/hlthins/publications/coverage_edits_final.pdf for more details.
·While the 2005-2009 American Community Survey (ACS) data generally reflect the November 2008 Office of Management and Budget (OMB) definitions of metropolitan and micropolitan statistical areas; in certain instances the names, codes, and boundaries of the principal cities shown in ACS tables may differ from the OMB definitions due to differences in the effective dates of the geographic entities.
·Estimates of urban and rural population, housing units, and characteristics reflect boundaries of urban areas defined based on Census 2000 data. Boundaries for urban areas have not been updated since Census 2000. As a result, data for urban and rural areas from the ACS do not necessarily reflect the results of ongoing urbanization.

Explanation of Symbols:
1. An '**' entry in the margin of error column indicates that either no sample observations or too few sample observations were available to compute a standard error and thus the margin of error. A statistical test is not appropriate.
2. An '-' entry in the estimate column indicates that either no sample observations or too few sample observations were available to compute an estimate, or a ratio of medians cannot be calculated because one or both of the median estimates falls in the lowest interval or upper interval of an open-ended distribution.
3. An '-' following a median estimate means the median falls in the lowest interval of an open-ended distribution.
4. An '+' following a median estimate means the median falls in the upper interval of an open-ended distribution.
5. An '***' entry in the margin of error column indicates that the median falls in the lowest interval or upper interval of an open-ended distribution. A statistical test is not appropriate.
6. An '*****' entry in the margin of error column indicates that the estimate is controlled. A statistical test for sampling variability is not appropriate.
7. An 'N' entry in the estimate and margin of error columns indicates that data for this geographic area cannot be displayed because the number of sample cases is too small.
8. An '(X)' means that the estimate is not applicable or not available.

The letters PDF or symbol indicate a document is in the Portable Document Format (PDF). To view the file you will need the Adobe® Acrobat® Reader, which is available for **free** from the Adobe web site.

U.S. Census Bureau
American FactFinder

Mount Healthy city, Hamilton County, Ohio

Selected Housing Characteristics: 2005-2009

Data Set: **2005-2009 American Community Survey 5-Year Estimates**
Survey: **American Community Survey**

NOTE. Although the American Community Survey (ACS) produces population, demographic and housing unit estimates, it is the Census Bureau's Population Estimates Program that produces and disseminates the official estimates of the population for the nation, states, counties, cities and towns and estimates of housing units for states and counties.

For more information on confidentiality protection, sampling error, nonsampling error, and definitions, see Survey Methodology.

Selected Housing Characteristics	Estimate	Margin of Error	Percent	Margin of Error
HOUSING OCCUPANCY				
Total housing units	**2,733**	**+/-327**	**2,733**	**(X)**
Occupied housing units	2,581	+/-313	94.4%	+/-3.1
Vacant housing units	152	+/-90	5.6%	+/-3.1
Homeowner vacancy rate	2.1	+/-3.4	(X)	(X)
Rental vacancy rate	7.0	+/-5.5	(X)	(X)
UNITS IN STRUCTURE				
Total housing units	**2,733**	**+/-327**	**2,733**	**(X)**
1-unit, detached	1,593	+/-147	58.3%	+/-5.4
1-unit, attached	170	+/-81	6.2%	+/-3.1
2 units	92	+/-53	3.4%	+/-1.8
3 or 4 units	452	+/-177	16.5%	+/-5.2
5 to 9 units	126	+/-74	4.6%	+/-2.4
10 to 19 units	71	+/-47	2.6%	+/-1.7
20 or more units	198	+/-78	7.2%	+/-2.5
Mobile home	31	+/-20	1.1%	+/-0.7
Boat, RV, van, etc.	0	+/-119	0.0%	+/-1.2
YEAR STRUCTURE BUILT				
Total housing units	**2,733**	**+/-327**	**2,733**	**(X)**
Built 2005 or later	26	+/-26	1.0%	+/-0.9
Built 2000 to 2004	18	+/-21	0.7%	+/-0.8
Built 1990 to 1999	53	+/-44	1.9%	+/-1.6
Built 1980 to 1989	57	+/-38	2.1%	+/-1.3
Built 1970 to 1979	399	+/-123	14.6%	+/-4.0
Built 1960 to 1969	463	+/-161	16.9%	+/-5.0
Built 1950 to 1959	558	+/-160	20.4%	+/-5.1
Built 1940 to 1949	258	+/-108	9.4%	+/-3.5
Built 1939 or earlier	901	+/-157	33.0%	+/-6.6
ROOMS				
Total housing units	**2,733**	**+/-327**	**2,733**	**(X)**
1 room	30	+/-42	1.1%	+/-1.5
2 rooms	56	+/-43	2.0%	+/-1.5
3 rooms	389	+/-142	14.2%	+/-4.2
4 rooms	584	+/-150	21.4%	+/-4.4
5 rooms	525	+/-143	19.2%	+/-4.2
6 rooms	489	+/-149	17.9%	+/-4.5
7 rooms	287	+/-91	10.5%	+/-3.3
8 rooms	140	+/-67	5.1%	+/-2.4
9 rooms or more	233	+/-154	8.5%	+/-6.2

Selected Housing Characteristics	Estimate	Margin of Error	Percent	Margin of Error
Median rooms	5.1	+/-0.3	(X)	(X)
BEDROOMS				
Total housing units	**2,733**	**+/-327**	**2,733**	**(X)**
No bedroom	39	+/-47	1.4%	+/-1.6
1 bedroom	673	+/-194	24.6%	+/-4.8
2 bedrooms	775	+/-179	28.4%	+/-5.1
3 bedrooms	843	+/-179	30.8%	+/-4.9
4 bedrooms	258	+/-85	9.4%	+/-3.2
5 or more bedrooms	145	+/-144	5.3%	+/-5.6
HOUSING TENURE				
Occupied housing units	**2,581**	**+/-313**	**2,581**	**(X)**
Owner-occupied	1,344	+/-241	52.1%	+/-5.8
Renter-occupied	1,237	+/-192	47.9%	+/-5.8
Average household size of owner-occupied unit	2.66	+/-0.26	(X)	(X)
Average household size of renter-occupied unit	2.05	+/-0.49	(X)	(X)
YEAR HOUSEHOLDER MOVED INTO UNIT				
Occupied housing units	**2,581**	**+/-313**	**2,581**	**(X)**
Moved in 2005 or later	739	+/-201	28.6%	+/-6.2
Moved in 2000 to 2004	927	+/-157	35.9%	+/-6.2
Moved in 1990 to 1999	526	+/-148	20.4%	+/-4.6
Moved in 1980 to 1989	172	+/-69	6.7%	+/-2.6
Moved in 1970 to 1979	83	+/-44	3.2%	+/-1.6
Moved in 1969 or earlier	134	+/-61	5.2%	+/-2.2
VEHICLES AVAILABLE				
Occupied housing units	**2,581**	**+/-313**	**2,581**	**(X)**
No vehicles available	249	+/-103	9.6%	+/-3.6
1 vehicle available	1,194	+/-275	46.3%	+/-6.3
2 vehicles available	740	+/-125	28.7%	+/-6.4
3 or more vehicles available	398	+/-100	15.4%	+/-3.4
HOUSE HEATING FUEL				
Occupied housing units	**2,581**	**+/-313**	**2,581**	**(X)**
Utility gas	2,006	+/-205	77.7%	+/-4.3
Bottled, tank, or LP gas	36	+/-38	1.4%	+/-1.4
Electricity	443	+/-139	17.2%	+/-4.0
Fuel oil, kerosene, etc.	20	+/-27	0.8%	+/-1.0
Coal or coke	0	+/-119	0.0%	+/-1.2
Wood	0	+/-119	0.0%	+/-1.2
Solar energy	0	+/-119	0.0%	+/-1.2
Other fuel	53	+/-50	2.1%	+/-1.8
No fuel used	23	+/-24	0.9%	+/-0.9
SELECTED CHARACTERISTICS				
Occupied housing units	**2,581**	**+/-313**	**2,581**	**(X)**
Lacking complete plumbing facilities	7	+/-12	0.3%	+/-0.4
Lacking complete kitchen facilities	30	+/-42	1.2%	+/-1.6
No telephone service available	100	+/-69	3.9%	+/-2.6
OCCUPANTS PER ROOM				
Occupied housing units	**2,581**	**+/-313**	**2,581**	**(X)**
1.00 or less	2,558	+/-322	99.1%	+/-1.1
1.01 to 1.50	23	+/-27	0.9%	+/-1.1
1.51 or more	0	+/-119	0.0%	+/-1.2
VALUE				
Owner-occupied units	**1,344**	**+/-241**	**1,344**	**(X)**
Less than $50,000	79	+/-35	5.9%	+/-2.7
$50,000 to $99,999	506	+/-140	37.6%	+/-6.9
$100,000 to $149,999	648	+/-149	48.2%	+/-6.9
$150,000 to $199,999	75	+/-49	5.6%	+/-3.5
$200,000 to $299,999	36	+/-27	2.7%	+/-2.0

Selected Housing Characteristics	Estimate	Margin of Error	Percent	Margin of Error
$300,000 to $499,999	0	+/-119	0.0%	+/-2.4
$500,000 to $999,999	0	+/-119	0.0%	+/-2.4
$1,000,000 or more	0	+/-119	0.0%	+/-2.4
Median (dollars)	104,800	+/-4,768	(X)	(X)
MORTGAGE STATUS				
Owner-occupied units	**1,344**	**+/-241**	**1,344**	**(X)**
Housing units with a mortgage	1,027	+/-189	76.4%	+/-5.2
Housing units without a mortgage	317	+/-96	23.6%	+/-5.2
SELECTED MONTHLY OWNER COSTS (SMOC)				
Housing units with a mortgage	**1,027**	**+/-189**	**1,027**	**(X)**
Less than $300	0	+/-119	0.0%	+/-3.1
$300 to $499	14	+/-17	1.4%	+/-1.6
$500 to $699	75	+/-47	7.3%	+/-4.2
$700 to $999	241	+/-86	23.5%	+/-7.4
$1,000 to $1,499	566	+/-151	55.1%	+/-9.1
$1,500 to $1,999	88	+/-43	8.6%	+/-4.5
$2,000 or more	43	+/-35	4.2%	+/-3.5
Median (dollars)	1,150	+/-67	(X)	(X)
Housing units without a mortgage	**317**	**+/-96**	**317**	**(X)**
Less than $100	0	+/-119	0.0%	+/-9.7
$100 to $199	24	+/-24	7.6%	+/-6.9
$200 to $299	59	+/-36	18.6%	+/-11.1
$300 to $399	101	+/-53	31.9%	+/-11.2
$400 or more	133	+/-56	42.0%	+/-13.3
Median (dollars)	346	+/-49	(X)	(X)
SELECTED MONTHLY OWNER COSTS AS A PERCENTAGE OF HOUSEHOLD INCOME (SMOCAPI)				
Housing units with a mortgage (excluding units where SMOCAPI cannot be computed)	**1,027**	**+/-189**	**1,027**	**(X)**
Less than 20.0 percent	436	+/-118	42.5%	+/-8.2
20.0 to 24.9 percent	176	+/-60	17.1%	+/-5.6
25.0 to 29.9 percent	158	+/-71	15.4%	+/-6.0
30.0 to 34.9 percent	71	+/-48	6.9%	+/-4.3
35.0 percent or more	186	+/-69	18.1%	+/-5.9
Not computed	0	+/-119	(X)	(X)
Housing unit without a mortgage (excluding units where SMOCAPI cannot be computed)	**317**	**+/-96**	**317**	**(X)**
Less than 10.0 percent	102	+/-49	32.2%	+/-12.8
10.0 to 14.9 percent	95	+/-53	30.0%	+/-12.5
15.0 to 19.9 percent	54	+/-35	17.0%	+/-10.3
20.0 to 24.9 percent	0	+/-119	0.0%	+/-9.7
25.0 to 29.9 percent	9	+/-15	2.8%	+/-4.8
30.0 to 34.9 percent	9	+/-15	2.8%	+/-4.6
35.0 percent or more	48	+/-37	15.1%	+/-10.1
Not computed	0	+/-119	(X)	(X)
GROSS RENT				
Occupied units paying rent	**1,210**	**+/-189**	**1,210**	**(X)**
Less than $200	19	+/-17	1.6%	+/-1.3
$200 to $299	68	+/-49	5.6%	+/-3.9
$300 to $499	196	+/-97	16.2%	+/-7.3
$500 to $749	573	+/-179	47.4%	+/-10.2
$750 to $999	257	+/-142	21.2%	+/-12.8
$1,000 to $1,499	89	+/-66	7.4%	+/-5.1
$1,500 or more	8	+/-13	0.7%	+/-1.1
Median (dollars)	606	+/-40	(X)	(X)
No rent paid	27	+/-26	(X)	(X)
GROSS RENT AS A PERCENTAGE OF HOUSEHOLD INCOME (GRAPI)				
Occupied units paying rent (excluding units where GRAPI cannot be computed)	**1,210**	**+/-189**	**1,210**	**(X)**
Less than 15.0 percent	213	+/-156	17.6%	+/-13.2

Selected Housing Characteristics	Estimate	Margin of Error	Percent	Margin of Error
15.0 to 19.9 percent	152	+/-77	12.6%	+/-5.8
20.0 to 24.9 percent	168	+/-73	13.9%	+/-6.0
25.0 to 29.9 percent	176	+/-88	14.5%	+/-6.8
30.0 to 34.9 percent	86	+/-62	7.1%	+/-4.8
35.0 percent or more	415	+/-155	34.3%	+/-9.8
Not computed	27	+/-26	(X)	(X)

Source: U.S. Census Bureau, 2005-2009 American Community Survey

Data are based on a sample and are subject to sampling variability. The degree of uncertainty for an estimate arising from sampling variability is represented through the use of a margin of error. The value shown here is the 90 percent margin of error. The margin of error can be interpreted roughly as providing a 90 percent probability that the interval defined by the estimate minus the margin of error and the estimate plus the margin of error (the lower and upper confidence bounds) contains the true value. In addition to sampling variability, the ACS estimates are subject to nonsampling error (for a discussion of nonsampling variability, see Accuracy of the Data). The effect of nonsampling error is not represented in these tables.

Notes:
·Caution should be used when comparing data for Number of Rooms between 2008 and 2009. A data collection error was identified for 2008 impacting the "1 room" category. For more information please see Errata Note #54.
·Caution should be used when comparing data for Number of Bedrooms between 2008 and 2009. A data collection error was identified for 2008 impacting the "0 bedrooms" category. For more information please see Errata Note #54.
·The 2005-2009 plumbing data for Puerto Rico will not be shown. Research indicates that the questions on plumbing facilities that were introduced in 2008 in the stateside American Community Survey and the 2008 Puerto Rico Community Survey may not have been appropriate for Puerto Rico.
·Caution should be used when comparing data for Telephone Service Availability between 2008 and 2009. A data collection error was identified for 2008 impacting the "no" category and underreporting those who did not have telephone service available. For more information please see Errata Note #53.
·Caution should be used when comparing data for Occupants per Room between 2008 and 2009. A data collection error was identified for 2008 impacting the "1 room" category. For more information please see Errata Note #54.
·In prior years, the universe included all owner-occupied units with a mortgage. It is now restricted to include only those units where SMOCAPI is computed, that is, SMOC and household income are valid values.
·In prior years, the universe included all owner-occupied units without a mortgage. It is now restricted to include only those units where SMOCAPI is computed, that is, SMOC and household income are valid values.
·In prior years, the universe included all renter-occupied units. It is now restricted to include only those units where GRAPI is computed, that is, gross rent and household Income are valid values.
·The median gross rent excludes no cash renters.
·While the 2005-2009 American Community Survey (ACS) data generally reflect the November 2008 Office of Management and Budget (OMB) definitions of metropolitan and micropolitan statistical areas; in certain instances the names, codes, and boundaries of the principal cities shown in ACS tables may differ from the OMB definitions due to differences in the effective dates of the geographic entities.
·Estimates of urban and rural population, housing units, and characteristics reflect boundaries of urban areas defined based on Census 2000 data. Boundaries for urban areas have not been updated since Census 2000. As a result, data for urban and rural areas from the ACS do not necessarily reflect the results of ongoing urbanization.

Explanation of Symbols:
1. An '**' entry in the margin of error column indicates that either no sample observations or too few sample observations were available to compute a standard error and thus the margin of error. A statistical test is not appropriate.
2. An '-' entry in the estimate column indicates that either no sample observations or too few sample observations were available to compute an estimate, or a ratio of medians cannot be calculated because one or both of the median estimates falls in the lowest interval or upper interval of an open-ended distribution.
3. An '-' following a median estimate means the median falls in the lowest interval of an open-ended distribution.
4. An '+' following a median estimate means the median falls in the upper interval of an open-ended distribution.
5. An '***' entry in the margin of error column indicates that the median falls in the lowest interval or upper interval of an open-ended distribution. A statistical test is not appropriate.
6. An '*****' entry in the margin of error column indicates that the estimate is controlled. A statistical test for sampling variability is not appropriate.
7. An 'N' entry in the estimate and margin of error columns indicates that data for this geographic area cannot be displayed because the number of sample cases is too small.
8. An '(X)' means that the estimate is not applicable or not available.

U.S. Census Bureau
American FactFinder

Mount Healthy city, Hamilton County, Ohio

Selected Social Characteristics in the United States: 2005-2009

Data Set: **2005-2009 American Community Survey 5-Year Estimates**
Survey: **American Community Survey**

NOTE. Although the American Community Survey (ACS) produces population, demographic and housing unit estimates, it is the Census Bureau's Population Estimates Program that produces and disseminates the official estimates of the population for the nation, states, counties, cities and towns and estimates of housing units for states and counties.

For more information on confidentiality protection, sampling error, nonsampling error, and definitions, see Survey Methodology.

Selected Social Characteristics in the United States	Estimate	Margin of Error	Percent	Margin of Error
HOUSEHOLDS BY TYPE				
Total households	**2,581**	**+/-313**	**2,581**	**(X)**
Family households (families)	1,316	+/-90	51.0%	+/-7.0
With own children under 18 years	687	+/-126	26.6%	+/-7.0
Married-couple family	950	+/-110	36.8%	+/-7.2
With own children under 18 years	472	+/-147	18.3%	+/-7.3
Male householder, no wife present, family	55	+/-41	2.1%	+/-1.6
With own children under 18 years	49	+/-39	1.9%	+/-1.5
Female householder, no husband present, family	311	+/-110	12.0%	+/-4.0
With own children under 18 years	166	+/-75	6.4%	+/-2.7
Nonfamily households	1,265	+/-327	49.0%	+/-7.0
Householder living alone	1,176	+/-306	45.6%	+/-6.6
65 years and over	514	+/-145	19.9%	+/-4.0
Households with one or more people under 18 years	701	+/-127	27.2%	+/-7.2
Households with one or more people 65 years and over	742	+/-172	28.7%	+/-4.3
Average household size	2.36	+/-0.28	(X)	(X)
Average family size	3.51	+/-0.30	(X)	(X)
RELATIONSHIP				
Population in households	**6,104**	**+/-22**	**6,104**	**(X)**
Householder	2,581	+/-313	42.3%	+/-5.2
Spouse	938	+/-105	15.4%	+/-1.7
Child	2,038	+/-341	33.4%	+/-5.5
Other relatives	332	+/-174	5.4%	+/-2.9
Nonrelatives	215	+/-96	3.5%	+/-1.6
Unmarried partner	120	+/-63	2.0%	+/-1.0
MARITAL STATUS				
Males 15 years and over	**2,093**	**+/-220**	**2,093**	**(X)**
Never married	741	+/-204	35.4%	+/-7.3
Now married, except separated	974	+/-101	46.5%	+/-7.5
Separated	12	+/-18	0.6%	+/-0.8
Widowed	78	+/-49	3.7%	+/-2.2
Divorced	288	+/-113	13.8%	+/-4.7
Females 15 years and over	**2,566**	**+/-251**	**2,566**	**(X)**
Never married	738	+/-176	28.8%	+/-5.0
Now married, except separated	979	+/-110	38.2%	+/-6.8
Separated	54	+/-37	2.1%	+/-1.4
Widowed	451	+/-140	17.6%	+/-4.4
Divorced	344	+/-117	13.4%	+/-4.1

Selected Social Characteristics in the United States	Estimate	Margin of Error	Percent	Margin of Error
FERTILITY				
Number of women 15 to 50 years old who had a birth in the past 12 months	**76**	**+/-47**	**76**	**(X)**
Unmarried women (widowed, divorced, and never married)	0	+/-119	0.0%	+/-33.2
Per 1,000 unmarried women	0	+/-37	(X)	(X)
Per 1,000 women 15 to 50 years old	48	+/-29	(X)	(X)
Per 1,000 women 15 to 19 years old	0	+/-265	(X)	(X)
Per 1,000 women 20 to 34 years old	75	+/-68	(X)	(X)
Per 1,000 women 35 to 50 years old	33	+/-29	(X)	(X)
GRANDPARENTS				
Number of grandparents living with own grandchildren under 18 years	**40**	**+/-43**	**40**	**(X)**
Responsible for grandchildren	40	+/-43	100.0%	+/-46.9
Years responsible for grandchildren				
Less than 1 year	0	+/-119	0.0%	+/-46.9
1 or 2 years	17	+/-27	42.5%	+/-57.5
3 or 4 years	0	+/-119	0.0%	+/-46.9
5 or more years	23	+/-35	57.5%	+/-57.5
Number of grandparents responsible for own grandchildren under 18 years	**40**	**+/-43**	**40**	**(X)**
Who are female	26	+/-30	65.0%	+/-36.6
Who are married	23	+/-35	57.5%	+/-57.5
SCHOOL ENROLLMENT				
Population 3 years and over enrolled in school	**1,541**	**+/-381**	**1,541**	**(X)**
Nursery school, preschool	85	+/-84	5.5%	+/-5.4
Kindergarten	183	+/-152	11.9%	+/-8.2
Elementary school (grades 1-8)	738	+/-231	47.9%	+/-6.9
High school (grades 9-12)	201	+/-80	13.0%	+/-5.5
College or graduate school	334	+/-123	21.7%	+/-9.2
EDUCATIONAL ATTAINMENT				
Population 25 years and over	**4,176**	**+/-325**	**4,176**	**(X)**
Less than 9th grade	107	+/-52	2.6%	+/-1.3
9th to 12th grade, no diploma	608	+/-155	14.6%	+/-4.0
High school graduate (includes equivalency)	1,478	+/-292	35.4%	+/-5.3
Some college, no degree	858	+/-226	20.5%	+/-4.7
Associate's degree	273	+/-116	6.5%	+/-2.8
Bachelor's degree	631	+/-160	15.1%	+/-4.1
Graduate or professional degree	221	+/-93	5.3%	+/-2.3
Percent high school graduate or higher	82.9%	+/-4.2	(X)	(X)
Percent bachelor's degree or higher	20.4%	+/-4.5	(X)	(X)
VETERAN STATUS				
Civilian population 18 years and over	**4,516**	**+/-344**	**4,516**	**(X)**
Civilian veterans	435	+/-150	9.6%	+/-3.0
DISABILITY STATUS OF THE CIVILIAN NONINSTITUTIONALIZED POPULATION				
Total Civilian Noninstitutionalized Population	**(X)**	**(X)**	**(X)**	**(X)**
With a disability	(X)	(X)	(X)	(X)
Under 18 years	**(X)**	**(X)**	**(X)**	**(X)**
With a disability	(X)	(X)	(X)	(X)
18 to 64 years	**(X)**	**(X)**	**(X)**	**(X)**
With a disability	(X)	(X)	(X)	(X)
65 years and over	**(X)**	**(X)**	**(X)**	**(X)**
With a disability	(X)	(X)	(X)	(X)
RESIDENCE 1 YEAR AGO				
Population 1 year and over	**6,028**	**+/-54**	**6,028**	**(X)**
Same house	5,142	+/-329	85.3%	+/-5.3
Different house in the U.S.	780	+/-281	12.9%	+/-4.7
Same county	689	+/-266	11.4%	+/-4.4

Selected Social Characteristics in the United States	Estimate	Margin of Error	Percent	Margin of Error
Different county	91	+/-79	1.5%	+/-1.3
Same state	19	+/-23	0.3%	+/-0.4
Different state	72	+/-62	1.2%	+/-1.0
Abroad	106	+/-154	1.8%	+/-2.6
PLACE OF BIRTH				
Total population	**6,104**	**+/-22**	**6,104**	**(X)**
Native	5,890	+/-190	96.5%	+/-3.0
Born in United States	5,882	+/-192	96.4%	+/-3.1
State of residence	4,451	+/-271	72.9%	+/-4.4
Different state	1,431	+/-261	23.4%	+/-4.3
Born in Puerto Rico, U.S. Island areas, or born abroad to American parent(s)	8	+/-14	0.1%	+/-0.2
Foreign born	214	+/-185	3.5%	+/-3.0
U.S. CITIZENSHIP STATUS				
Foreign-born population	**214**	**+/-185**	**214**	**(X)**
Naturalized U.S. citizen	72	+/-60	33.6%	+/-25.3
Not a U.S. citizen	142	+/-153	66.4%	+/-25.3
YEAR OF ENTRY				
Population born outside the United States	**222**	**+/-186**	**222**	**(X)**
Native	**8**	**+/-14**	**8**	**(X)**
Entered 2000 or later	0	+/-119	0.0%	+/-100.0
Entered before 2000	8	+/-14	100.0%	+/-100.0
Foreign born	**214**	**+/-185**	**214**	**(X)**
Entered 2000 or later	116	+/-153	54.2%	+/-34.2
Entered before 2000	98	+/-67	45.8%	+/-34.2
WORLD REGION OF BIRTH OF FOREIGN BORN				
Foreign-born population, excluding population born at sea	**214**	**+/-185**	**214**	**(X)**
Europe	0	+/-119	0.0%	+/-14.1
Asia	9	+/-14	4.2%	+/-6.2
Africa	198	+/-180	92.5%	+/-9.5
Oceania	0	+/-119	0.0%	+/-14.1
Latin America	7	+/-12	3.3%	+/-6.4
Northern America	0	+/-119	0.0%	+/-14.1
LANGUAGE SPOKEN AT HOME				
Population 5 years and over	**5,685**	**+/-126**	**5,685**	**(X)**
English only	5,372	+/-285	94.5%	+/-3.5
Language other than English	313	+/-197	5.5%	+/-3.5
Speak English less than "very well"	101	+/-133	1.8%	+/-2.4
Spanish	94	+/-106	1.7%	+/-1.9
Speak English less than "very well"	8	+/-14	0.1%	+/-0.3
Other Indo-European languages	36	+/-38	0.6%	+/-0.7
Speak English less than "very well"	0	+/-119	0.0%	+/-0.6
Asian and Pacific Islander languages	9	+/-14	0.2%	+/-0.2
Speak English less than "very well"	9	+/-14	0.2%	+/-0.2
Other languages	174	+/-169	3.1%	+/-3.0
Speak English less than "very well"	84	+/-132	1.5%	+/-2.3
ANCESTRY				
Total population	**6,104**	**+/-22**	**6,104**	**(X)**
American	170	+/-120	2.8%	+/-2.0
Arab	36	+/-60	0.6%	+/-1.0
Czech	0	+/-119	0.0%	+/-0.5
Danish	9	+/-14	0.1%	+/-0.2
Dutch	80	+/-65	1.3%	+/-1.1
English	317	+/-124	5.2%	+/-2.0
French (except Basque)	124	+/-95	2.0%	+/-1.6
French Canadian	7	+/-12	0.1%	+/-0.2
German	2,409	+/-566	39.5%	+/-9.2
Greek	0	+/-119	0.0%	+/-0.5
Hungarian	9	+/-15	0.1%	+/-0.2

Selected Social Characteristics in the United States	Estimate	Margin of Error	Percent	Margin of Error
Irish	906	+/-329	14.8%	+/-5.4
Italian	128	+/-94	2.1%	+/-1.5
Lithuanian	0	+/-119	0.0%	+/-0.5
Norwegian	17	+/-21	0.3%	+/-0.3
Polish	47	+/-49	0.8%	+/-0.8
Portuguese	0	+/-119	0.0%	+/-0.5
Russian	7	+/-11	0.1%	+/-0.2
Scotch-Irish	84	+/-55	1.4%	+/-0.9
Scottish	152	+/-124	2.5%	+/-2.0
Slovak	12	+/-19	0.2%	+/-0.3
Subsaharan African	244	+/-193	4.0%	+/-3.2
Swedish	0	+/-119	0.0%	+/-0.5
Swiss	0	+/-119	0.0%	+/-0.5
Ukrainian	0	+/-119	0.0%	+/-0.5
Welsh	29	+/-32	0.5%	+/-0.5
West Indian (excluding Hispanic origin groups)	18	+/-32	0.3%	+/-0.5

Source: U.S. Census Bureau, 2005-2009 American Community Survey

Data are based on a sample and are subject to sampling variability. The degree of uncertainty for an estimate arising from sampling variability is represented through the use of a margin of error. The value shown here is the 90 percent margin of error. The margin of error can be interpreted roughly as providing a 90 percent probability that the interval defined by the estimate minus the margin of error and the estimate plus the margin of error (the lower and upper confidence bounds) contains the true value. In addition to sampling variability, the ACS estimates are subject to nonsampling error (for a discussion of nonsampling variability, see Accuracy of the Data). The effect of nonsampling error is not represented in these tables.

Notes:
·Ancestry listed in this table refers to the total number of people who responded with a particular ancestry; for example, the estimate given for Russian represents the number of people who listed Russian as either their first or second ancestry. This table lists only the largest ancestry groups; see the Detailed Tables for more categories. Race and Hispanic origin groups are not included in this table because official data for those groups come from the Race and Hispanic origin questions rather than the ancestry question (see Demographic Table).
·The Census Bureau introduced a new set of disability questions in the 2008 ACS questionnaire. Because of contextual differences between the 2008-2009 disability data and disability data collected in prior years, the Census Bureau is unable to combine the 5 years of disability data in order to produce the multi-year estimate that would appear in this table. Multi-year estimates of disability status will become available once five consecutive years of data are collected. For more information about the differences between the 2008 and prior years' disability questions, see Review of Changes to the Measurement of Disability in the 2008 ACS.
·Data for year of entry of the native population reflect the year of entry into the U.S. by people who were born in Puerto Rico, U.S. Island Areas or born outside the U.S. to a U.S. citizen parent and who subsequently moved to the U.S.
·While the 2005-2009 American Community Survey (ACS) data generally reflect the November 2008 Office of Management and Budget (OMB) definitions of metropolitan and micropolitan statistical areas; in certain instances the names, codes, and boundaries of the principal cities shown in ACS tables may differ from the OMB definitions due to differences in the effective dates of the geographic entities.
·Estimates of urban and rural population, housing units, and characteristics reflect boundaries of urban areas defined based on Census 2000 data. Boundaries for urban areas have not been updated since Census 2000. As a result, data for urban and rural areas from the ACS do not necessarily reflect the results of ongoing urbanization.

Explanation of Symbols:
1. An '**' entry in the margin of error column indicates that either no sample observations or too few sample observations were available to compute a standard error and thus the margin of error. A statistical test is not appropriate.
2. An '-' entry in the estimate column indicates that either no sample observations or too few sample observations were available to compute an estimate, or a ratio of medians cannot be calculated because one or both of the median estimates falls in the lowest interval or upper interval of an open-ended distribution.
3. An '-' following a median estimate means the median falls in the lowest interval of an open-ended distribution.
4. An '+' following a median estimate means the median falls in the upper interval of an open-ended distribution.
5. An '***' entry in the margin of error column indicates that the median falls in the lowest interval or upper interval of an open-ended distribution. A statistical test is not appropriate.
6. An '*****' entry in the margin of error column indicates that the estimate is controlled. A statistical test for sampling variability is not appropriate.
7. An 'N' entry in the estimate and margin of error columns indicates that data for this geographic area cannot be displayed because the number of sample cases is too small.
8. An '(X)' means that the estimate is not applicable or not available.

The letters PDF or symbol indicate a document is in the Portable Document Format (PDF). To view the file you will need the Adobe® Acrobat® Reader, which is available for **free** from the Adobe web site.

U.S. Census Bureau
American FactFinder

Mount Healthy city, Hamilton County, Ohio

Population and Housing Narrative Profile: 2005-2009
Data Set: **2005-2009 American Community Survey 5-Year Estimates**
Survey: **American Community Survey**

NOTE. Although the American Community Survey (ACS) produces population, demographic and housing unit estimates, it is the Census Bureau's Population Estimates Program that produces and disseminates the official estimates of the population for the nation, states, counties, cities and towns and estimates of housing units for states and counties.

For more information on confidentiality protection, sampling error, nonsampling error, and definitions, see Survey Methodology.

HOUSEHOLDS AND FAMILIES: In 2005-2009 there were 2,600 households in Mount Healthy city. The average household size was 2.4 people.

Families made up 51 percent of the households in Mount Healthy city. This figure includes both married-couple families (37 percent) and other families (14 percent). Nonfamily households made up 49 percent of all households in Mount Healthy city. Most of the nonfamily households were people living alone, but some were composed of people living in households in which no one was related to the householder.

The Types of Households in Mount Healthy city, Hamilton County, Ohio in 2005-2009

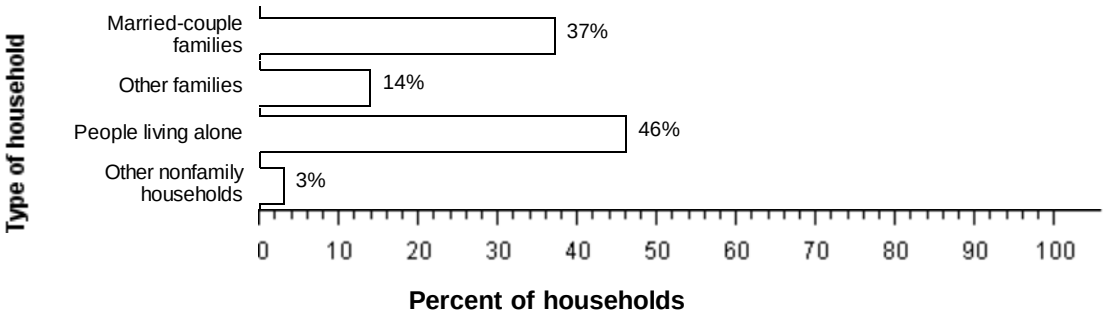

Source: American Community Survey, 2005-2009

NATIVITY AND LANGUAGE: Four percent of the people living in Mount Healthy city in 2005-2009 were foreign born. Ninety-six percent was native, including 73 percent who were born in Ohio.

Among people at least five years old living in Mount Healthy city in 2005-2009, 6 percent spoke a language other than English at home. Of those speaking a language other than English at home, 30 percent spoke Spanish and 70 percent spoke some other language; 32 percent reported that they did not speak English "very well."

GEOGRAPHIC MOBILITY: In 2005-2009, 85 percent of the people at least one year old living in Mount Healthy city were living in the same residence one year earlier; 11 percent had moved during the past year from another residence in the same county, less than 0.5 percent from another county in the same state, 1 percent from another state, and 2 percent from abroad.

Geographic Mobility of Residents of Mount Healthy city, Hamilton County, Ohio in 2005-2009

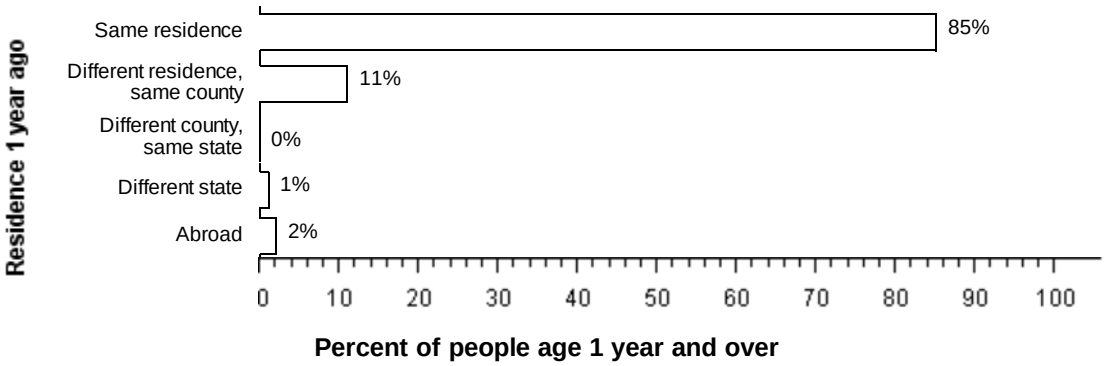

Source: American Community Survey, 2005-2009

EDUCATION: In 2005-2009, 83 percent of people 25 years and over had at least graduated from high school and 20 percent had a bachelor's degree or higher. Seventeen percent were dropouts; they were not enrolled in school and had not graduated from high school.

The total school enrollment in Mount Healthy city was 1,500 in 2005-2009. Nursery school and kindergarten enrollment was 270 and elementary or high school enrollment was 940 children. College or graduate school enrollment was 330.

The Educational Attainment of People in Mount Healthy city, Hamilton County, Ohio in 2005-2009

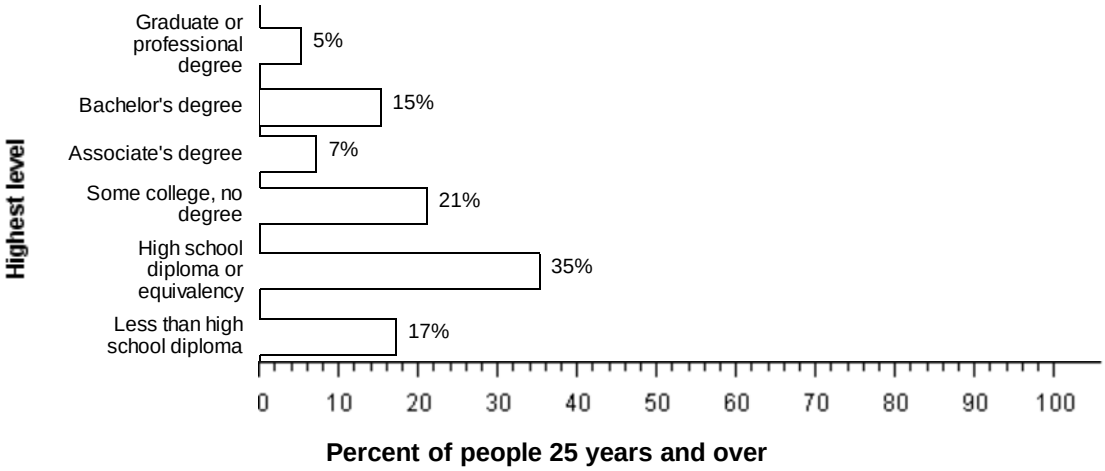

Source: American Community Survey, 2005-2009

DISABILITY: In Mount Healthy city, among people at least five years old in 2005-2009, percent reported a disability. The likelihood of having a disability varied by age - from percent of people 5 to 15 years old, to percent of people 16 to 64 years old, and to percent of those 65 and older.

INDUSTRIES: In 2005-2009, for the employed population 16 years and older, the leading industries in Mount Healthy city were Educational services, and health care, and social assistance, 20 percent, and Retail trade, 13 percent.

Employment by Industry in Mount Healthy city, Hamilton County, Ohio in 2005-2009

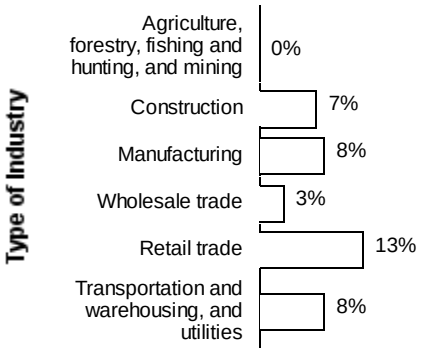

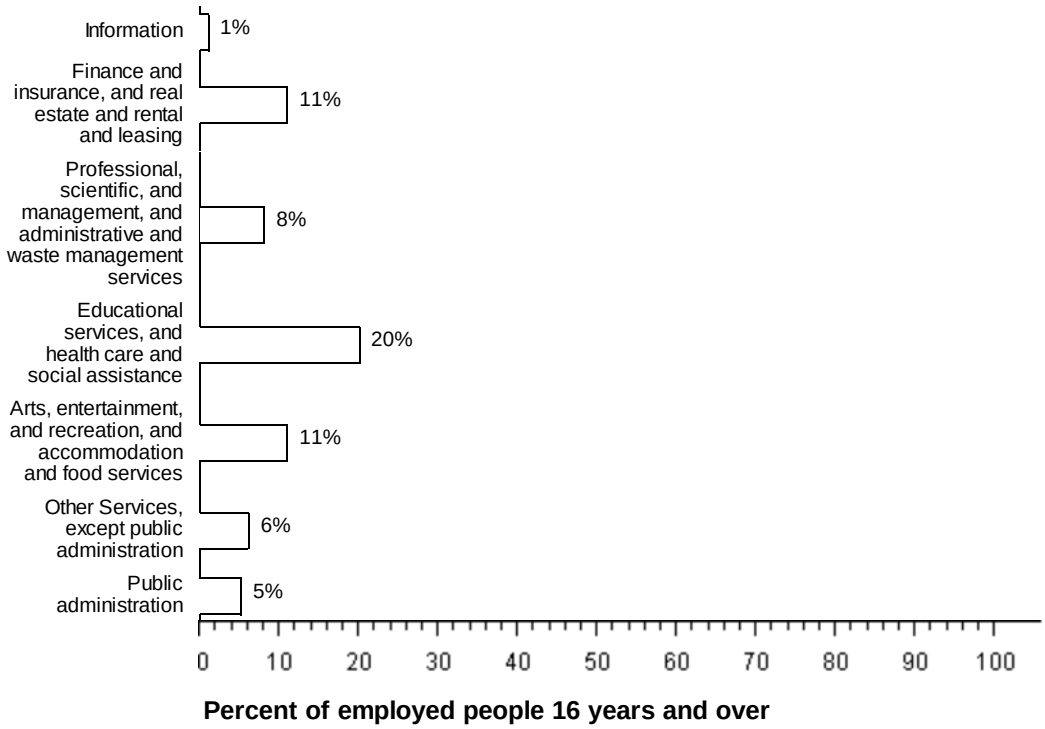

Source: American Community Survey, 2005-2009

OCCUPATIONS AND TYPE OF EMPLOYER: Among the most common occupations were: Management, professional, and related occupations, 28 percent; Sales and office occupations, 26 percent; Service occupations, 23 percent; Production, transportation, and material moving occupations, 14 percent; and Construction, extraction, maintenance, and repair occupations, 9 percent. Eighty-one percent of the people employed were Private wage and salary workers; 12 percent was Federal, state, or local government workers; and 7 percent was Self-employed in own not incorporated business workers.

TRAVEL TO WORK: Seventy-nine percent of Mount Healthy city workers drove to work alone in 2005-2009, 8 percent carpooled, 4 percent took public transportation, and 5 percent used other means. The remaining 5 percent worked at home. Among those who commuted to work, it took them on average 23.8 minutes to get to work.

INCOME: The median income of households in Mount Healthy city was $43,225. Seventy-five percent of the households received earnings and 16 percent received retirement income other than Social Security. Thirty-one percent of the households received Social Security. The average income from Social Security was $13,499. These income sources are not mutually exclusive; that is, some households received income from more than one source.

POVERTY AND PARTICIPATION IN GOVERNMENT PROGRAMS: In 2005-2009, 12 percent of people were in poverty. Nineteen percent of related children under 18 were below the poverty level, compared with 12 percent of people 65 years old and over. Twelve percent of all families and 46 percent of families with a female householder and no husband present had incomes below the poverty level.

Poverty Rates in Mount Healthy city, Hamilton County, Ohio in 2005-2009

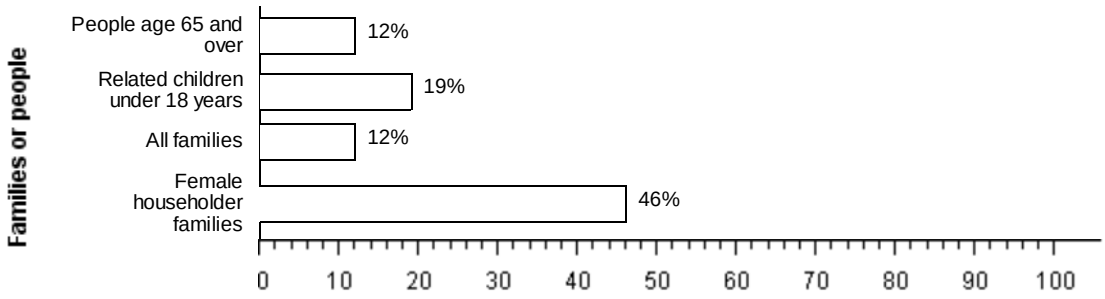

Percent below poverty level

Source: American Community Survey, 2005-2009

POPULATION OF Mount Healthy city: In 2005-2009, Mount Healthy city had a total population of 6,100 - 3,200 (52 percent) females and 2,900 (48 percent) males. The median age was 36.7 years. Twenty-six percent of the population was under 18 years and 15 percent was 65 years and older.

The Age Distribution of People in Mount Healthy city, Hamilton County, Ohio in 2005-2009

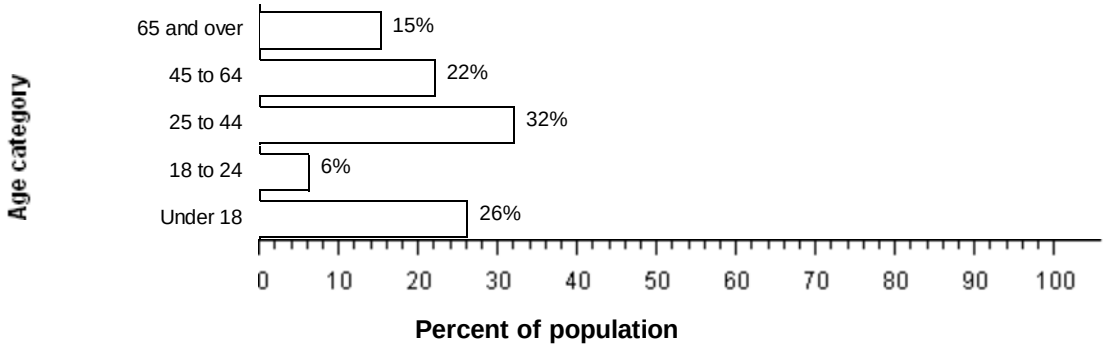

Source: American Community Survey, 2005-2009

For people reporting one race alone, 73 percent was White; 24 percent was Black or African American; 1 percent was American Indian and Alaska Native; less than 0.5 percent was Asian; less than 0.5 percent was Native Hawaiian and Other Pacific Islander, and less than 0.5 percent was Some other race. Two percent reported Two or more races. Two percent of the people in Mount Healthy city was Hispanic. Seventy-one percent of the people in Mount Healthy city was White non-Hispanic. People of Hispanic origin may be of any race.

HOUSING CHARACTERISTICS: In 2005-2009, Mount Healthy city had a total of 2,700 housing units, 6 percent of which were vacant. Of the total housing units, 65 percent was in single-unit structures, 34 percent was in multi-unit structures, and 1 percent was mobile homes. Four percent of the housing units were built since 1990.

The Types of Housing Units in Mount Healthy city, Hamilton County, Ohio in 2005-2009

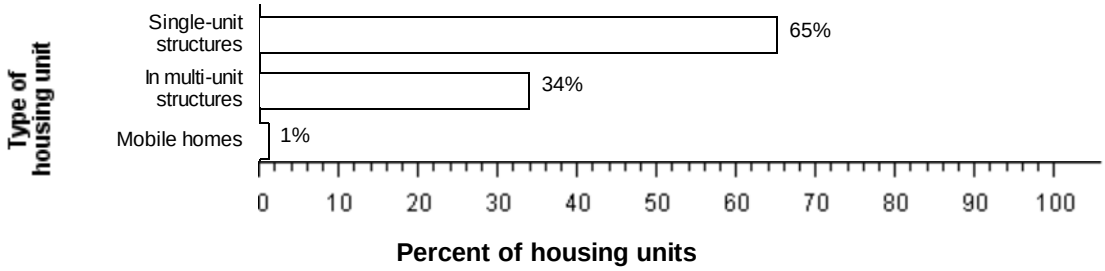

Source: American Community Survey, 2005-2009

OCCUPIED HOUSING UNIT CHARACTERISTICS: In 2005-2009, Mount Healthy city had 2,600 occupied housing units - 1,300 (52 percent) owner occupied and 1,200 (48 percent) renter occupied. Four percent of the households did not have telephone service and 10 percent of the households did not have access to a car, truck, or van for private use. Twenty-nine percent had two vehicles and another 15 percent had three or more.

HOUSING COSTS: The median monthly housing costs for mortgaged owners was $1,150, nonmortgaged owners $346, and renters $606. Twenty-five percent of owners with mortgages, 18 percent of owners without mortgages, and 41 percent of renters in Mount Healthy city spent 30 percent or more of household income on housing.

Occupants with a Housing Cost Burden in Mount Healthy city, Hamilton County, Ohio in 2005-2009

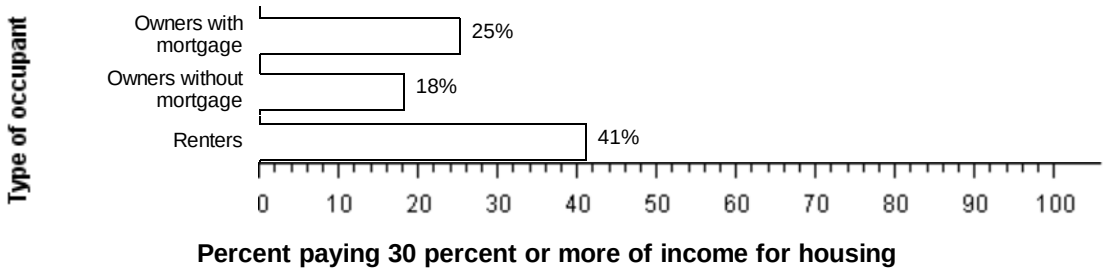

Source: American Community Survey, 2005-2009

Source: U.S. Census Bureau, 2005-2009 American Community Survey

The U.S. Census Bureau's Population Estimates Program produces the official population estimates for the nation, states, counties and places, and the official estimates of housing units for states and counties. The population and housing characteristics included above are derived from the American Community Survey.

Notes:
· Detail may not add to totals due to rounding.
· Percentages are based on unrounded numbers.

U.S. Census Bureau
American FactFinder

Montgomery city, Hamilton County, Ohio

ACS Demographic and Housing Estimates: 2005-2009

Data Set: **2005-2009 American Community Survey 5-Year Estimates**
Survey: **American Community Survey**

NOTE. Although the American Community Survey (ACS) produces population, demographic and housing unit estimates, it is the Census Bureau's Population Estimates Program that produces and disseminates the official estimates of the population for the nation, states, counties, cities and towns and estimates of housing units for states and counties.

For more information on confidentiality protection, sampling error, nonsampling error, and definitions, see Survey Methodology.

ACS Demographic and Housing Estimates	Estimate	Margin of Error	Percent	Margin of Error
SEX AND AGE				
Total population	**10,421**	**+/-39**	**10,421**	**(X)**
Male	5,110	+/-206	49.0%	+/-2.0
Female	5,311	+/-203	51.0%	+/-2.0
Under 5 years	347	+/-114	3.3%	+/-1.1
5 to 9 years	714	+/-140	6.9%	+/-1.3
10 to 14 years	1,026	+/-174	9.8%	+/-1.7
15 to 19 years	801	+/-157	7.7%	+/-1.5
20 to 24 years	336	+/-99	3.2%	+/-1.0
25 to 34 years	604	+/-197	5.8%	+/-1.9
35 to 44 years	1,173	+/-170	11.3%	+/-1.6
45 to 54 years	1,954	+/-242	18.8%	+/-2.3
55 to 59 years	812	+/-184	7.8%	+/-1.8
60 to 64 years	784	+/-208	7.5%	+/-2.0
65 to 74 years	680	+/-135	6.5%	+/-1.3
75 to 84 years	765	+/-142	7.3%	+/-1.4
85 years and over	425	+/-123	4.1%	+/-1.2
Median age (years)	46.0	+/-1.3	(X)	(X)
18 years and over	7,693	+/-231	73.8%	+/-2.2
21 years and over	7,421	+/-234	71.2%	+/-2.2
62 years and over	2,352	+/-255	22.6%	+/-2.4
65 years and over	1,870	+/-209	17.9%	+/-2.0
18 years and over	**7,693**	**+/-231**	**7,693**	**(X)**
Male	3,749	+/-195	48.7%	+/-1.9
Female	3,944	+/-175	51.3%	+/-1.9
65 years and over	**1,870**	**+/-209**	**1,870**	**(X)**
Male	829	+/-126	44.3%	+/-4.7
Female	1,041	+/-147	55.7%	+/-4.7
RACE				
Total population	**10,421**	**+/-39**	**10,421**	**(X)**
One race	10,281	+/-110	98.7%	+/-1.0
Two or more races	140	+/-101	1.3%	+/-1.0
One race	10,281	+/-110	98.7%	+/-1.0
White	9,332	+/-310	89.5%	+/-2.9
Black or African American	180	+/-111	1.7%	+/-1.1
American Indian and Alaska Native	9	+/-15	0.1%	+/-0.1

ACS Demographic and Housing Estimates	Estimate	Margin of Error	Percent	Margin of Error
Cherokee tribal grouping	0	+/-119	0.0%	+/-0.3
Chippewa tribal grouping	0	+/-119	0.0%	+/-0.3
Navajo tribal grouping	0	+/-119	0.0%	+/-0.3
Sioux tribal grouping	0	+/-119	0.0%	+/-0.3
Asian	700	+/-249	6.7%	+/-2.4
Asian Indian	342	+/-202	3.3%	+/-1.9
Chinese	98	+/-70	0.9%	+/-0.7
Filipino	55	+/-53	0.5%	+/-0.5
Japanese	4	+/-7	0.0%	+/-0.1
Korean	60	+/-67	0.6%	+/-0.6
Vietnamese	73	+/-108	0.7%	+/-1.0
Other Asian	68	+/-68	0.7%	+/-0.6
Native Hawaiian and Other Pacific Islander	0	+/-119	0.0%	+/-0.3
Native Hawaiian	0	+/-119	0.0%	+/-0.3
Guamanian or Chamorro	0	+/-119	0.0%	+/-0.3
Samoan	0	+/-119	0.0%	+/-0.3
Other Pacific Islander	0	+/-119	0.0%	+/-0.3
Some other race	60	+/-72	0.6%	+/-0.7
Two or more races	140	+/-101	1.3%	+/-1.0
White and Black or African American	57	+/-70	0.5%	+/-0.7
White and American Indian and Alaska Native	19	+/-28	0.2%	+/-0.3
White and Asian	31	+/-35	0.3%	+/-0.3
Black or African American and American Indian and Alaska Native	0	+/-119	0.0%	+/-0.3
Race alone or in combination with one or more other races				
Total population	**10,421**	**+/-39**	**10,421**	**(X)**
White	9,472	+/-285	90.9%	+/-2.7
Black or African American	237	+/-139	2.3%	+/-1.3
American Indian and Alaska Native	28	+/-30	0.3%	+/-0.3
Asian	756	+/-268	7.3%	+/-2.6
Native Hawaiian and Other Pacific Islander	33	+/-54	0.3%	+/-0.5
Some other race	60	+/-72	0.6%	+/-0.7
HISPANIC OR LATINO AND RACE				
Total population	**10,421**	**+/-39**	**10,421**	**(X)**
Hispanic or Latino (of any race)	114	+/-87	1.1%	+/-0.8
Mexican	49	+/-64	0.5%	+/-0.6
Puerto Rican	0	+/-119	0.0%	+/-0.3
Cuban	0	+/-119	0.0%	+/-0.3
Other Hispanic or Latino	65	+/-64	0.6%	+/-0.6
Not Hispanic or Latino	10,307	+/-93	98.9%	+/-0.8
White alone	9,232	+/-311	88.6%	+/-3.0
Black or African American alone	180	+/-111	1.7%	+/-1.1
American Indian and Alaska Native alone	9	+/-15	0.1%	+/-0.1
Asian alone	700	+/-249	6.7%	+/-2.4
Native Hawaiian and Other Pacific Islander alone	0	+/-119	0.0%	+/-0.3
Some other race alone	46	+/-68	0.4%	+/-0.7
Two or more races	140	+/-101	1.3%	+/-1.0
Two races including Some other race	0	+/-119	0.0%	+/-0.3
Two races excluding Some other race, and Three or more races	140	+/-101	1.3%	+/-1.0
Total housing units	**3,834**	**+/-190**	**(X)**	**(X)**

Source: U.S. Census Bureau, 2005-2009 American Community Survey

Data are based on a sample and are subject to sampling variability. The degree of uncertainty for an estimate arising from sampling variability is represented through the use of a margin of error. The value shown here is the 90 percent margin of error. The margin of error can be interpreted roughly as providing a 90 percent probability that the interval defined by the estimate minus the margin of error and the estimate plus the margin of error (the lower and upper confidence bounds) contains the true value. In addition to sampling variability, the ACS estimates are subject to nonsampling error (for a discussion of nonsampling variability, see Accuracy of the Data). The effect of nonsampling error is not represented in these tables.

Notes:
·For more information on understanding race and Hispanic origin data, please see the Census 2000 Brief entitled, Overview of Race and Hispanic Origin, issued March 2001. (pdf format)
·The ACS questions on Hispanic origin and race were revised in 2008 to make them consistent with the Census 2010 question wording. Any changes in estimates for 2008 and beyond may be due to demographic changes, as well as factors including questionnaire changes, differences in ACS population controls, and methodological differences in the population estimates, and therefore should be used with caution. For a summary of questionnaire changes see http://www.census.gov/acs/www/methodology/questionnaire_changes/. For more information about changes in the estimates see http://www.census.gov/population/www/socdemo/hispanic/reports.html.

·While the 2005-2009 American Community Survey (ACS) data generally reflect the November 2008 Office of Management and Budget (OMB) definitions of metropolitan and micropolitan statistical areas; in certain instances the names, codes, and boundaries of the principal cities shown in ACS tables may differ from the OMB definitions due to differences in the effective dates of the geographic entities.
·Estimates of urban and rural population, housing units, and characteristics reflect boundaries of urban areas defined based on Census 2000 data. Boundaries for urban areas have not been updated since Census 2000. As a result, data for urban and rural areas from the ACS do not necessarily reflect the results of ongoing urbanization.

Explanation of Symbols:
1. An '**' entry in the margin of error column indicates that either no sample observations or too few sample observations were available to compute a standard error and thus the margin of error. A statistical test is not appropriate.
2. An '-' entry in the estimate column indicates that either no sample observations or too few sample observations were available to compute an estimate, or a ratio of medians cannot be calculated because one or both of the median estimates falls in the lowest interval or upper interval of an open-ended distribution.
3. An '-' following a median estimate means the median falls in the lowest interval of an open-ended distribution.
4. An '+' following a median estimate means the median falls in the upper interval of an open-ended distribution.
5. An '***' entry in the margin of error column indicates that the median falls in the lowest interval or upper interval of an open-ended distribution. A statistical test is not appropriate.
6. An '*****' entry in the margin of error column indicates that the estimate is controlled. A statistical test for sampling variability is not appropriate.
7. An 'N' entry in the estimate and margin of error columns indicates that data for this geographic area cannot be displayed because the number of sample cases is too small.
8. An '(X)' means that the estimate is not applicable or not available.

The letters PDF or symbol indicate a document is in the Portable Document Format (PDF). To view the file you will need the Adobe® Acrobat® Reader, which is available for **free** from the Adobe web site.

U.S. Census Bureau
American FactFinder

Montgomery city, Hamilton County, Ohio

Selected Economic Characteristics: 2005-2009

Data Set: **2005-2009 American Community Survey 5-Year Estimates**
Survey: **American Community Survey**

NOTE. Although the American Community Survey (ACS) produces population, demographic and housing unit estimates, it is the Census Bureau's Population Estimates Program that produces and disseminates the official estimates of the population for the nation, states, counties, cities and towns and estimates of housing units for states and counties.

For more information on confidentiality protection, sampling error, nonsampling error, and definitions, see Survey Methodology.

Selected Economic Characteristics	Estimate	Margin of Error	Percent	Margin of Error
EMPLOYMENT STATUS				
Population 16 years and over	**8,152**	**+/-244**	**8,152**	**(X)**
In labor force	4,943	+/-317	60.6%	+/-3.7
Civilian labor force	4,936	+/-318	60.5%	+/-3.7
Employed	4,725	+/-302	58.0%	+/-3.3
Unemployed	211	+/-123	2.6%	+/-1.5
Armed Forces	7	+/-13	0.1%	+/-0.2
Not in labor force	3,209	+/-324	39.4%	+/-3.7
Civilian labor force	**4,936**	**+/-318**	**4,936**	**(X)**
Percent Unemployed	4.3%	+/-2.4	(X)	(X)
Females 16 years and over	**4,193**	**+/-178**	**4,193**	**(X)**
In labor force	2,222	+/-229	53.0%	+/-5.2
Civilian labor force	2,222	+/-229	53.0%	+/-5.2
Employed	2,077	+/-208	49.5%	+/-4.7
Own children under 6 years	**399**	**+/-116**	**399**	**(X)**
All parents in family in labor force	233	+/-92	58.4%	+/-18.2
Own children 6 to 17 years	**2,329**	**+/-217**	**2,329**	**(X)**
All parents in family in labor force	1,327	+/-277	57.0%	+/-10.7
COMMUTING TO WORK				
Workers 16 years and over	**4,635**	**+/-306**	**4,635**	**(X)**
Car, truck, or van -- drove alone	3,993	+/-270	86.1%	+/-3.6
Car, truck, or van -- carpooled	179	+/-100	3.9%	+/-2.1
Public transportation (excluding taxicab)	59	+/-47	1.3%	+/-1.0
Walked	99	+/-83	2.1%	+/-1.8
Other means	41	+/-39	0.9%	+/-0.8
Worked at home	264	+/-100	5.7%	+/-2.1
Mean travel time to work (minutes)	22.3	+/-1.5	(X)	(X)
OCCUPATION				
Civilian employed population 16 years and over	**4,725**	**+/-302**	**4,725**	**(X)**
Management, professional, and related occupations	2,647	+/-240	56.0%	+/-4.5
Service occupations	338	+/-106	7.2%	+/-2.2
Sales and office occupations	1,364	+/-220	28.9%	+/-4.0
Farming, fishing, and forestry occupations	0	+/-119	0.0%	+/-0.7
Construction, extraction, maintenance, and repair occupations	124	+/-61	2.6%	+/-1.3
Production, transportation, and material moving occupations	252	+/-127	5.3%	+/-2.6

Selected Economic Characteristics	Estimate	Margin of Error	Percent	Margin of Error
INDUSTRY				
Civilian employed population 16 years and over	**4,725**	**+/-302**	**4,725**	**(X)**
Agriculture, forestry, fishing and hunting, and mining	0	+/-119	0.0%	+/-0.7
Construction	131	+/-61	2.8%	+/-1.3
Manufacturing	781	+/-138	16.5%	+/-3.1
Wholesale trade	193	+/-80	4.1%	+/-1.7
Retail trade	656	+/-178	13.9%	+/-3.6
Transportation and warehousing, and utilities	139	+/-84	2.9%	+/-1.7
Information	125	+/-88	2.6%	+/-1.8
Finance and insurance, and real estate and rental and leasing	574	+/-133	12.1%	+/-2.8
Professional, scientific, and management, and administrative and waste management services	455	+/-127	9.6%	+/-2.6
Educational services, and health care and social assistance	1,110	+/-170	23.5%	+/-3.4
Arts, entertainment, and recreation, and accommodation and food services	366	+/-134	7.7%	+/-2.7
Other services, except public administration	113	+/-61	2.4%	+/-1.3
Public administration	82	+/-52	1.7%	+/-1.1
CLASS OF WORKER				
Civilian employed population 16 years and over	**4,725**	**+/-302**	**4,725**	**(X)**
Private wage and salary workers	3,886	+/-294	82.2%	+/-3.5
Government workers	489	+/-131	10.3%	+/-2.7
Self-employed in own not incorporated business workers	338	+/-109	7.2%	+/-2.2
Unpaid family workers	12	+/-19	0.3%	+/-0.4
INCOME AND BENEFITS (IN 2009 INFLATION-ADJUSTED DOLLARS)				
Total households	**3,582**	**+/-175**	**3,582**	**(X)**
Less than $10,000	154	+/-76	4.3%	+/-2.0
$10,000 to $14,999	97	+/-56	2.7%	+/-1.5
$15,000 to $24,999	168	+/-82	4.7%	+/-2.3
$25,000 to $34,999	122	+/-50	3.4%	+/-1.4
$35,000 to $49,999	170	+/-66	4.7%	+/-1.8
$50,000 to $74,999	463	+/-113	12.9%	+/-3.1
$75,000 to $99,999	419	+/-106	11.7%	+/-2.8
$100,000 to $149,999	813	+/-139	22.7%	+/-3.9
$150,000 to $199,999	488	+/-107	13.6%	+/-3.1
$200,000 or more	688	+/-129	19.2%	+/-3.6
Median household income (dollars)	113,870	+/-7,959	(X)	(X)
Mean household income (dollars)	140,900	+/-12,351	(X)	(X)
With earnings	2,698	+/-134	75.3%	+/-3.4
Mean earnings (dollars)	146,412	+/-12,729	(X)	(X)
With Social Security	1,117	+/-132	31.2%	+/-3.1
Mean Social Security income (dollars)	16,542	+/-1,218	(X)	(X)
With retirement income	810	+/-118	22.6%	+/-3.0
Mean retirement income (dollars)	32,475	+/-8,048	(X)	(X)
With Supplemental Security Income	31	+/-31	0.9%	+/-0.9
Mean Supplemental Security Income (dollars)	9,442	+/-3,732	(X)	(X)
With cash public assistance income	0	+/-119	0.0%	+/-0.9
Mean cash public assistance income (dollars)	-	**	(X)	(X)
With Food Stamp/SNAP benefits in the past 12 months	12	+/-19	0.3%	+/-0.5
Families	**2,803**	**+/-125**	**2,803**	**(X)**
Less than $10,000	46	+/-57	1.6%	+/-2.0
$10,000 to $14,999	10	+/-17	0.4%	+/-0.6
$15,000 to $24,999	57	+/-60	2.0%	+/-2.1
$25,000 to $34,999	60	+/-38	2.1%	+/-1.3
$35,000 to $49,999	124	+/-61	4.4%	+/-2.1
$50,000 to $74,999	336	+/-96	12.0%	+/-3.3
$75,000 to $99,999	325	+/-94	11.6%	+/-3.3
$100,000 to $149,999	748	+/-129	26.7%	+/-4.6
$150,000 to $199,999	455	+/-106	16.2%	+/-3.8
$200,000 or more	642	+/-125	22.9%	+/-4.4
Median family income (dollars)	127,153	+/-10,373	(X)	(X)
Mean family income (dollars)	160,328	+/-13,984	(X)	(X)

Selected Economic Characteristics	Estimate	Margin of Error	Percent	Margin of Error
Per capita income (dollars)	49,825	+/-3,943	(X)	(X)
Nonfamily households	**779**	**+/-132**	**779**	**(X)**
Median nonfamily income (dollars)	45,050	+/-21,319	(X)	(X)
Mean nonfamily income (dollars)	69,220	+/-17,385	(X)	(X)
Median earnings for workers (dollars)	47,797	+/-5,741	(X)	(X)
Median earnings for male full-time, year-round workers (dollars)	84,539	+/-11,460	(X)	(X)
Median earnings for female full-time, year-round workers (dollars)	53,160	+/-4,171	(X)	(X)
HEALTH INSURANCE COVERAGE				
Civilian Noninstitutionalized Population	**(X)**	**(X)**	**(X)**	**(X)**
With health insurance coverage	(X)	(X)	(X)	(X)
With private health insurance coverage	(X)	(X)	(X)	(X)
With public health coverage	(X)	(X)	(X)	(X)
No health insurance coverage	(X)	(X)	(X)	(X)
Civilian Noninstitutionalized Population Under 18 years	**(X)**	**(X)**	**(X)**	**(X)**
No health insurance coverage	(X)	(X)	(X)	(X)
PERCENTAGE OF FAMILIES AND PEOPLE WHOSE INCOME IN THE PAST 12 MONTHS IS BELOW THE POVERTY LEVEL				
All families	3.4%	+/-3.2	(X)	(X)
With related children under 18 years	4.7%	+/-5.3	(X)	(X)
With related children under 5 years only	0.0%	+/-35.7	(X)	(X)
Married couple families	3.7%	+/-3.4	(X)	(X)
With related children under 18 years	5.1%	+/-5.8	(X)	(X)
With related children under 5 years only	0.0%	+/-35.7	(X)	(X)
Families with female householder, no husband present	0.0%	+/-17.0	(X)	(X)
With related children under 18 years	0.0%	+/-25.7	(X)	(X)
With related children under 5 years only	-	**	(X)	(X)
All people	4.6%	+/-3.1	(X)	(X)
Under 18 years	4.9%	+/-5.5	(X)	(X)
Related children under 18 years	4.9%	+/-5.5	(X)	(X)
Related children under 5 years	0.0%	+/-8.9	(X)	(X)
Related children 5 to 17 years	5.7%	+/-6.3	(X)	(X)
18 years and over	4.5%	+/-2.6	(X)	(X)
18 to 64 years	4.5%	+/-3.1	(X)	(X)
65 years and over	4.5%	+/-2.5	(X)	(X)
People in families	3.6%	+/-3.4	(X)	(X)
Unrelated individuals 15 years and over	15.5%	+/-6.9	(X)	(X)

Source: U.S. Census Bureau, 2005-2009 American Community Survey

Data are based on a sample and are subject to sampling variability. The degree of uncertainty for an estimate arising from sampling variability is represented through the use of a margin of error. The value shown here is the 90 percent margin of error. The margin of error can be interpreted roughly as providing a 90 percent probability that the interval defined by the estimate minus the margin of error and the estimate plus the margin of error (the lower and upper confidence bounds) contains the true value. In addition to sampling variability, the ACS estimates are subject to nonsampling error (for a discussion of nonsampling variability, see Accuracy of the Data). The effect of nonsampling error is not represented in these tables.

Notes:
·Employment and unemployment estimates may vary from the official labor force data released by the Bureau of Labor Statistics because of differences in survey design and data collection. For guidance on differences in employment and unemployment estimates from different sources go to Labor Force Guidance.
·Workers include members of the Armed Forces and civilians who were at work last week.
·Occupation codes are 4-digit codes and are based on Standard Occupational Classification 2000.
·Industry codes are 4-digit codes and are based on the North American Industry Classification System 2002 and 2007. The 2005, 2006 and 2007 ACS data are coded using NAICS 2002 while the 2008 and 2009 ACS data use NAICS 2007 codes. Categories that differ between 2002 and 2007 NAICS are aggregated so that the 5 years of data are consistent in display and reflect the NAICS 2007 codes. The Industry categories adhere to the guidelines issued in Clarification Memorandum No. 2, "NAICS Alternate Aggregation Structure for Use By U.S. Statistical Agencies," issued by the Office of Management and Budget.
·Selected earnings and income data are not available for certain geographic areas due to problems with group quarters data collection and imputation. See the ACS User Notes for details.
·Logical coverage edits applying a rules-based assignment of Medicaid, Medicare and military health coverage were added in 2009 -- please see http://www.census.gov/hhes/www/hlthins/publications/coverage_edits_final.pdf for more details.
·While the 2005-2009 American Community Survey (ACS) data generally reflect the November 2008 Office of Management and Budget (OMB) definitions of metropolitan and micropolitan statistical areas; in certain instances the names, codes, and boundaries of the principal cities shown in ACS tables may differ from the OMB definitions due to differences in the effective dates of the geographic entities.
·Estimates of urban and rural population, housing units, and characteristics reflect boundaries of urban areas defined based on Census 2000 data. Boundaries for urban areas have not been updated since Census 2000. As a result, data for urban and rural areas from the ACS do not necessarily reflect the results of ongoing urbanization.

Explanation of Symbols:
1. An '**' entry in the margin of error column indicates that either no sample observations or too few sample observations were available to compute a standard error and thus the margin of error. A statistical test is not appropriate.
2. An '-' entry in the estimate column indicates that either no sample observations or too few sample observations were available to compute an estimate, or a ratio of medians cannot be calculated because one or both of the median estimates falls in the lowest interval or upper interval of an open-ended distribution.
3. An '-' following a median estimate means the median falls in the lowest interval of an open-ended distribution.
4. An '+' following a median estimate means the median falls in the upper interval of an open-ended distribution.
5. An '***' entry in the margin of error column indicates that the median falls in the lowest interval or upper interval of an open-ended distribution. A statistical test is not appropriate.
6. An '*****' entry in the margin of error column indicates that the estimate is controlled. A statistical test for sampling variability is not appropriate.
7. An 'N' entry in the estimate and margin of error columns indicates that data for this geographic area cannot be displayed because the number of sample cases is too small.
8. An '(X)' means that the estimate is not applicable or not available.

The letters PDF or symbol indicate a document is in the Portable Document Format (PDF). To view the file you will need the Adobe® Acrobat® Reader, which is available for **free** from the Adobe web site.

U.S. Census Bureau
American FactFinder

Montgomery city, Hamilton County, Ohio

Selected Housing Characteristics: 2005-2009

Data Set: **2005-2009 American Community Survey 5-Year Estimates**
Survey: **American Community Survey**

NOTE. Although the American Community Survey (ACS) produces population, demographic and housing unit estimates, it is the Census Bureau's Population Estimates Program that produces and disseminates the official estimates of the population for the nation, states, counties, cities and towns and estimates of housing units for states and counties.

For more information on confidentiality protection, sampling error, nonsampling error, and definitions, see Survey Methodology.

Selected Housing Characteristics	Estimate	Margin of Error	Percent	Margin of Error
HOUSING OCCUPANCY				
Total housing units	**3,834**	**+/-190**	**3,834**	**(X)**
Occupied housing units	3,582	+/-175	93.4%	+/-3.1
Vacant housing units	252	+/-125	6.6%	+/-3.1
Homeowner vacancy rate	2.5	+/-2.1	(X)	(X)
Rental vacancy rate	12.7	+/-12.7	(X)	(X)
UNITS IN STRUCTURE				
Total housing units	**3,834**	**+/-190**	**3,834**	**(X)**
1-unit, detached	3,298	+/-172	86.0%	+/-2.3
1-unit, attached	198	+/-57	5.2%	+/-1.5
2 units	31	+/-25	0.8%	+/-0.7
3 or 4 units	49	+/-47	1.3%	+/-1.2
5 to 9 units	58	+/-34	1.5%	+/-0.9
10 to 19 units	19	+/-21	0.5%	+/-0.5
20 or more units	169	+/-43	4.4%	+/-1.0
Mobile home	12	+/-19	0.3%	+/-0.5
Boat, RV, van, etc.	0	+/-119	0.0%	+/-0.8
YEAR STRUCTURE BUILT				
Total housing units	**3,834**	**+/-190**	**3,834**	**(X)**
Built 2005 or later	128	+/-52	3.3%	+/-1.3
Built 2000 to 2004	163	+/-53	4.3%	+/-1.4
Built 1990 to 1999	371	+/-113	9.7%	+/-2.9
Built 1980 to 1989	547	+/-115	14.3%	+/-2.8
Built 1970 to 1979	1,308	+/-172	34.1%	+/-4.2
Built 1960 to 1969	675	+/-123	17.6%	+/-3.3
Built 1950 to 1959	453	+/-89	11.8%	+/-2.2
Built 1940 to 1949	89	+/-61	2.3%	+/-1.6
Built 1939 or earlier	100	+/-76	2.6%	+/-2.0
ROOMS				
Total housing units	**3,834**	**+/-190**	**3,834**	**(X)**
1 room	0	+/-119	0.0%	+/-0.8
2 rooms	20	+/-22	0.5%	+/-0.6
3 rooms	84	+/-43	2.2%	+/-1.1
4 rooms	162	+/-56	4.2%	+/-1.4
5 rooms	228	+/-76	5.9%	+/-1.9
6 rooms	400	+/-95	10.4%	+/-2.4
7 rooms	594	+/-134	15.5%	+/-3.4
8 rooms	893	+/-140	23.3%	+/-3.7
9 rooms or more	1,453	+/-168	37.9%	+/-3.9

Selected Housing Characteristics	Estimate	Margin of Error	Percent	Margin of Error
Median rooms	8.0	+/-0.2	(X)	(X)
BEDROOMS				
Total housing units	**3,834**	**+/-190**	**3,834**	**(X)**
No bedroom	0	+/-119	0.0%	+/-0.8
1 bedroom	134	+/-43	3.5%	+/-1.1
2 bedrooms	443	+/-93	11.6%	+/-2.3
3 bedrooms	909	+/-138	23.7%	+/-3.6
4 bedrooms	1,926	+/-168	50.2%	+/-4.2
5 or more bedrooms	422	+/-130	11.0%	+/-3.2
HOUSING TENURE				
Occupied housing units	**3,582**	**+/-175**	**3,582**	**(X)**
Owner-occupied	3,219	+/-150	89.9%	+/-2.2
Renter-occupied	363	+/-85	10.1%	+/-2.2
Average household size of owner-occupied unit	2.92	+/-0.13	(X)	(X)
Average household size of renter-occupied unit	1.93	+/-0.38	(X)	(X)
YEAR HOUSEHOLDER MOVED INTO UNIT				
Occupied housing units	**3,582**	**+/-175**	**3,582**	**(X)**
Moved in 2005 or later	410	+/-109	11.4%	+/-2.8
Moved in 2000 to 2004	903	+/-135	25.2%	+/-3.9
Moved in 1990 to 1999	1,020	+/-151	28.5%	+/-4.1
Moved in 1980 to 1989	700	+/-133	19.5%	+/-3.6
Moved in 1970 to 1979	394	+/-109	11.0%	+/-3.0
Moved in 1969 or earlier	155	+/-63	4.3%	+/-1.7
VEHICLES AVAILABLE				
Occupied housing units	**3,582**	**+/-175**	**3,582**	**(X)**
No vehicles available	138	+/-52	3.9%	+/-1.4
1 vehicle available	765	+/-123	21.4%	+/-3.0
2 vehicles available	1,867	+/-167	52.1%	+/-4.2
3 or more vehicles available	812	+/-121	22.7%	+/-3.4
HOUSE HEATING FUEL				
Occupied housing units	**3,582**	**+/-175**	**3,582**	**(X)**
Utility gas	2,784	+/-193	77.7%	+/-3.4
Bottled, tank, or LP gas	38	+/-32	1.1%	+/-0.9
Electricity	708	+/-123	19.8%	+/-3.3
Fuel oil, kerosene, etc.	43	+/-34	1.2%	+/-0.9
Coal or coke	0	+/-119	0.0%	+/-0.9
Wood	0	+/-119	0.0%	+/-0.9
Solar energy	0	+/-119	0.0%	+/-0.9
Other fuel	0	+/-119	0.0%	+/-0.9
No fuel used	9	+/-14	0.3%	+/-0.4
SELECTED CHARACTERISTICS				
Occupied housing units	**3,582**	**+/-175**	**3,582**	**(X)**
Lacking complete plumbing facilities	10	+/-15	0.3%	+/-0.4
Lacking complete kitchen facilities	19	+/-22	0.5%	+/-0.6
No telephone service available	32	+/-31	0.9%	+/-0.8
OCCUPANTS PER ROOM				
Occupied housing units	**3,582**	**+/-175**	**3,582**	**(X)**
1.00 or less	3,567	+/-174	99.6%	+/-0.7
1.01 to 1.50	15	+/-24	0.4%	+/-0.7
1.51 or more	0	+/-119	0.0%	+/-0.9
VALUE				
Owner-occupied units	**3,219**	**+/-150**	**3,219**	**(X)**
Less than $50,000	21	+/-22	0.7%	+/-0.7
$50,000 to $99,999	40	+/-34	1.2%	+/-1.0
$100,000 to $149,999	150	+/-61	4.7%	+/-1.9
$150,000 to $199,999	331	+/-104	10.3%	+/-3.1
$200,000 to $299,999	1,033	+/-157	32.1%	+/-4.5

Selected Housing Characteristics	Estimate	Margin of Error	Percent	Margin of Error
$300,000 to $499,999	1,136	+/-143	35.3%	+/-4.2
$500,000 to $999,999	454	+/-81	14.1%	+/-2.6
$1,000,000 or more	54	+/-43	1.7%	+/-1.3
Median (dollars)	304,100	+/-15,213	(X)	(X)
MORTGAGE STATUS				
Owner-occupied units	**3,219**	**+/-150**	**3,219**	**(X)**
Housing units with a mortgage	2,293	+/-160	71.2%	+/-4.1
Housing units without a mortgage	926	+/-142	28.8%	+/-4.1
SELECTED MONTHLY OWNER COSTS (SMOC)				
Housing units with a mortgage	**2,293**	**+/-160**	**2,293**	**(X)**
Less than $300	0	+/-119	0.0%	+/-1.4
$300 to $499	0	+/-119	0.0%	+/-1.4
$500 to $699	27	+/-27	1.2%	+/-1.2
$700 to $999	74	+/-41	3.2%	+/-1.8
$1,000 to $1,499	363	+/-93	15.8%	+/-3.8
$1,500 to $1,999	643	+/-148	28.0%	+/-5.9
$2,000 or more	1,186	+/-145	51.7%	+/-6.0
Median (dollars)	2,046	+/-148	(X)	(X)
Housing units without a mortgage	**926**	**+/-142**	**926**	**(X)**
Less than $100	0	+/-119	0.0%	+/-3.4
$100 to $199	0	+/-119	0.0%	+/-3.4
$200 to $299	29	+/-23	3.1%	+/-2.4
$300 to $399	40	+/-32	4.3%	+/-3.5
$400 or more	857	+/-144	92.5%	+/-4.2
Median (dollars)	689	+/-53	(X)	(X)
SELECTED MONTHLY OWNER COSTS AS A PERCENTAGE OF HOUSEHOLD INCOME (SMOCAPI)				
Housing units with a mortgage (excluding units where SMOCAPI cannot be computed)	**2,245**	**+/-155**	**2,245**	**(X)**
Less than 20.0 percent	1,017	+/-136	45.3%	+/-5.5
20.0 to 24.9 percent	404	+/-112	18.0%	+/-4.8
25.0 to 29.9 percent	431	+/-102	19.2%	+/-4.5
30.0 to 34.9 percent	86	+/-56	3.8%	+/-2.5
35.0 percent or more	307	+/-107	13.7%	+/-4.4
Not computed	48	+/-59	(X)	(X)
Housing unit without a mortgage (excluding units where SMOCAPI cannot be computed)	**917**	**+/-143**	**917**	**(X)**
Less than 10.0 percent	481	+/-107	52.5%	+/-8.3
10.0 to 14.9 percent	135	+/-57	14.7%	+/-6.1
15.0 to 19.9 percent	71	+/-42	7.7%	+/-4.2
20.0 to 24.9 percent	33	+/-29	3.6%	+/-3.2
25.0 to 29.9 percent	31	+/-27	3.4%	+/-2.9
30.0 to 34.9 percent	20	+/-23	2.2%	+/-2.4
35.0 percent or more	146	+/-69	15.9%	+/-7.0
Not computed	9	+/-15	(X)	(X)
GROSS RENT				
Occupied units paying rent	**329**	**+/-84**	**329**	**(X)**
Less than $200	8	+/-13	2.4%	+/-4.0
$200 to $299	0	+/-119	0.0%	+/-9.4
$300 to $499	0	+/-119	0.0%	+/-9.4
$500 to $749	51	+/-38	15.5%	+/-10.7
$750 to $999	98	+/-37	29.8%	+/-9.7
$1,000 to $1,499	74	+/-49	22.5%	+/-12.0
$1,500 or more	98	+/-32	29.8%	+/-8.2
Median (dollars)	1,029	+/-114	(X)	(X)
No rent paid	34	+/-28	(X)	(X)
GROSS RENT AS A PERCENTAGE OF HOUSEHOLD INCOME (GRAPI)				
Occupied units paying rent (excluding units where GRAPI cannot be computed)	**329**	**+/-84**	**329**	**(X)**
Less than 15.0 percent	69	+/-56	21.0%	+/-14.5

Selected Housing Characteristics	Estimate	Margin of Error	Percent	Margin of Error
15.0 to 19.9 percent	38	+/-34	11.6%	+/-9.3
20.0 to 24.9 percent	9	+/-15	2.7%	+/-4.3
25.0 to 29.9 percent	7	+/-11	2.1%	+/-3.2
30.0 to 34.9 percent	45	+/-34	13.7%	+/-9.7
35.0 percent or more	161	+/-51	48.9%	+/-16.1
Not computed	34	+/-28	(X)	(X)

Source: U.S. Census Bureau, 2005-2009 American Community Survey

Data are based on a sample and are subject to sampling variability. The degree of uncertainty for an estimate arising from sampling variability is represented through the use of a margin of error. The value shown here is the 90 percent margin of error. The margin of error can be interpreted roughly as providing a 90 percent probability that the interval defined by the estimate minus the margin of error and the estimate plus the margin of error (the lower and upper confidence bounds) contains the true value. In addition to sampling variability, the ACS estimates are subject to nonsampling error (for a discussion of nonsampling variability, see Accuracy of the Data). The effect of nonsampling error is not represented in these tables.

Notes:
·Caution should be used when comparing data for Number of Rooms between 2008 and 2009. A data collection error was identified for 2008 impacting the "1 room" category. For more information please see Errata Note #54.
·Caution should be used when comparing data for Number of Bedrooms between 2008 and 2009. A data collection error was identified for 2008 impacting the "0 bedrooms" category. For more information please see Errata Note #54.
·The 2005-2009 plumbing data for Puerto Rico will not be shown. Research indicates that the questions on plumbing facilities that were introduced in 2008 in the stateside American Community Survey and the 2008 Puerto Rico Community Survey may not have been appropriate for Puerto Rico.
·Caution should be used when comparing data for Telephone Service Availability between 2008 and 2009. A data collection error was identified for 2008 impacting the "no" category and underreporting those who did not have telephone service available. For more information please see Errata Note #53.
·Caution should be used when comparing data for Occupants per Room between 2008 and 2009. A data collection error was identified for 2008 impacting the "1 room" category. For more information please see Errata Note #54.
·In prior years, the universe included all owner-occupied units with a mortgage. It is now restricted to include only those units where SMOCAPI is computed, that is, SMOC and household income are valid values.
·In prior years, the universe included all owner-occupied units without a mortgage. It is now restricted to include only those units where SMOCAPI is computed, that is, SMOC and household income are valid values.
·In prior years, the universe included all renter-occupied units. It is now restricted to include only those units where GRAPI is computed, that is, gross rent and household Income are valid values.
·The median gross rent excludes no cash renters.
·While the 2005-2009 American Community Survey (ACS) data generally reflect the November 2008 Office of Management and Budget (OMB) definitions of metropolitan and micropolitan statistical areas; in certain instances the names, codes, and boundaries of the principal cities shown in ACS tables may differ from the OMB definitions due to differences in the effective dates of the geographic entities.
·Estimates of urban and rural population, housing units, and characteristics reflect boundaries of urban areas defined based on Census 2000 data. Boundaries for urban areas have not been updated since Census 2000. As a result, data for urban and rural areas from the ACS do not necessarily reflect the results of ongoing urbanization.

Explanation of Symbols:
1. An '**' entry in the margin of error column indicates that either no sample observations or too few sample observations were available to compute a standard error and thus the margin of error. A statistical test is not appropriate.
2. An '-' entry in the estimate column indicates that either no sample observations or too few sample observations were available to compute an estimate, or a ratio of medians cannot be calculated because one or both of the median estimates falls in the lowest interval or upper interval of an open-ended distribution.
3. An '-' following a median estimate means the median falls in the lowest interval of an open-ended distribution.
4. An '+' following a median estimate means the median falls in the upper interval of an open-ended distribution.
5. An '***' entry in the margin of error column indicates that the median falls in the lowest interval or upper interval of an open-ended distribution. A statistical test is not appropriate.
6. An '*****' entry in the margin of error column indicates that the estimate is controlled. A statistical test for sampling variability is not appropriate.
7. An 'N' entry in the estimate and margin of error columns indicates that data for this geographic area cannot be displayed because the number of sample cases is too small.
8. An '(X)' means that the estimate is not applicable or not available.

U.S. Census Bureau
American FactFinder

Montgomery city, Hamilton County, Ohio

Selected Social Characteristics in the United States: 2005-2009

Data Set: **2005-2009 American Community Survey 5-Year Estimates**
Survey: **American Community Survey**

NOTE. Although the American Community Survey (ACS) produces population, demographic and housing unit estimates, it is the Census Bureau's Population Estimates Program that produces and disseminates the official estimates of the population for the nation, states, counties, cities and towns and estimates of housing units for states and counties.

For more information on confidentiality protection, sampling error, nonsampling error, and definitions, see Survey Methodology.

Selected Social Characteristics in the United States	Estimate	Margin of Error	Percent	Margin of Error
HOUSEHOLDS BY TYPE				
Total households	**3,582**	**+/-175**	**3,582**	**(X)**
Family households (families)	2,803	+/-125	78.3%	+/-3.0
With own children under 18 years	1,286	+/-122	35.9%	+/-4.1
Married-couple family	2,586	+/-124	72.2%	+/-3.0
With own children under 18 years	1,192	+/-129	33.3%	+/-4.3
Male householder, no wife present, family	43	+/-39	1.2%	+/-1.1
With own children under 18 years	12	+/-18	0.3%	+/-0.5
Female householder, no husband present, family	174	+/-57	4.9%	+/-1.6
With own children under 18 years	82	+/-38	2.3%	+/-1.0
Nonfamily households	779	+/-132	21.7%	+/-3.0
Householder living alone	732	+/-122	20.4%	+/-2.9
65 years and over	460	+/-96	12.8%	+/-2.5
Households with one or more people under 18 years	1,311	+/-121	36.6%	+/-4.2
Households with one or more people 65 years and over	1,073	+/-121	30.0%	+/-2.8
Average household size	2.82	+/-0.12	(X)	(X)
Average family size	3.28	+/-0.13	(X)	(X)
RELATIONSHIP				
Population in households	**10,110**	**+/-165**	**10,110**	**(X)**
Householder	3,582	+/-175	35.4%	+/-1.5
Spouse	2,599	+/-121	25.7%	+/-1.1
Child	3,504	+/-248	34.7%	+/-2.5
Other relatives	286	+/-133	2.8%	+/-1.3
Nonrelatives	139	+/-107	1.4%	+/-1.0
Unmarried partner	33	+/-27	0.3%	+/-0.3
MARITAL STATUS				
Males 15 years and over	**4,028**	**+/-236**	**4,028**	**(X)**
Never married	921	+/-202	22.9%	+/-4.0
Now married, except separated	2,691	+/-128	66.8%	+/-4.8
Separated	73	+/-81	1.8%	+/-2.0
Widowed	178	+/-62	4.4%	+/-1.5
Divorced	165	+/-76	4.1%	+/-1.9
Females 15 years and over	**4,306**	**+/-189**	**4,306**	**(X)**
Never married	762	+/-162	17.7%	+/-3.3
Now married, except separated	2,631	+/-126	61.1%	+/-3.2
Separated	60	+/-45	1.4%	+/-1.0
Widowed	608	+/-161	14.1%	+/-3.6
Divorced	245	+/-78	5.7%	+/-1.8

Selected Social Characteristics in the United States	Estimate	Margin of Error	Percent	Margin of Error
FERTILITY				
Number of women 15 to 50 years old who had a birth in the past 12 months	**49**	**+/-51**	**49**	**(X)**
Unmarried women (widowed, divorced, and never married)	0	+/-119	0.0%	+/-42.4
Per 1,000 unmarried women	0	+/-38	(X)	(X)
Per 1,000 women 15 to 50 years old	24	+/-25	(X)	(X)
Per 1,000 women 15 to 19 years old	0	+/-73	(X)	(X)
Per 1,000 women 20 to 34 years old	101	+/-120	(X)	(X)
Per 1,000 women 35 to 50 years old	7	+/-11	(X)	(X)
GRANDPARENTS				
Number of grandparents living with own grandchildren under 18 years	**80**	**+/-63**	**80**	**(X)**
Responsible for grandchildren	0	+/-119	0.0%	+/-32.1
Years responsible for grandchildren				
Less than 1 year	0	+/-119	0.0%	+/-32.1
1 or 2 years	0	+/-119	0.0%	+/-32.1
3 or 4 years	0	+/-119	0.0%	+/-32.1
5 or more years	0	+/-119	0.0%	+/-32.1
Number of grandparents responsible for own grandchildren under 18 years	**0**	**+/-119**	**0**	**(X)**
Who are female	0	+/-119	-	**
Who are married	0	+/-119	-	**
SCHOOL ENROLLMENT				
Population 3 years and over enrolled in school	**3,076**	**+/-212**	**3,076**	**(X)**
Nursery school, preschool	134	+/-67	4.4%	+/-2.3
Kindergarten	48	+/-32	1.6%	+/-1.1
Elementary school (grades 1-8)	1,597	+/-222	51.9%	+/-5.6
High school (grades 9-12)	793	+/-151	25.8%	+/-4.7
College or graduate school	504	+/-143	16.4%	+/-4.5
EDUCATIONAL ATTAINMENT				
Population 25 years and over	**7,197**	**+/-246**	**7,197**	**(X)**
Less than 9th grade	104	+/-63	1.4%	+/-0.9
9th to 12th grade, no diploma	282	+/-121	3.9%	+/-1.7
High school graduate (includes equivalency)	809	+/-183	11.2%	+/-2.5
Some college, no degree	922	+/-175	12.8%	+/-2.4
Associate's degree	420	+/-136	5.8%	+/-1.9
Bachelor's degree	2,767	+/-269	38.4%	+/-3.7
Graduate or professional degree	1,893	+/-268	26.3%	+/-3.6
Percent high school graduate or higher	94.6%	+/-2.0	(X)	(X)
Percent bachelor's degree or higher	64.7%	+/-4.0	(X)	(X)
VETERAN STATUS				
Civilian population 18 years and over	**7,686**	**+/-231**	**7,686**	**(X)**
Civilian veterans	734	+/-143	9.5%	+/-1.8
DISABILITY STATUS OF THE CIVILIAN NONINSTITUTIONALIZED POPULATION				
Total Civilian Noninstitutionalized Population	**(X)**	**(X)**	**(X)**	**(X)**
With a disability	(X)	(X)	(X)	(X)
Under 18 years	**(X)**	**(X)**	**(X)**	**(X)**
With a disability	(X)	(X)	(X)	(X)
18 to 64 years	**(X)**	**(X)**	**(X)**	**(X)**
With a disability	(X)	(X)	(X)	(X)
65 years and over	**(X)**	**(X)**	**(X)**	**(X)**
With a disability	(X)	(X)	(X)	(X)
RESIDENCE 1 YEAR AGO				
Population 1 year and over	**10,367**	**+/-68**	**10,367**	**(X)**
Same house	9,618	+/-245	92.8%	+/-2.3
Different house in the U.S.	729	+/-239	7.0%	+/-2.3
Same county	514	+/-217	5.0%	+/-2.1

Selected Social Characteristics in the United States	Estimate	Margin of Error	Percent	Margin of Error
Different county	215	+/-130	2.1%	+/-1.3
Same state	75	+/-56	0.7%	+/-0.5
Different state	140	+/-107	1.4%	+/-1.0
Abroad	20	+/-24	0.2%	+/-0.2
PLACE OF BIRTH				
Total population	**10,421**	**+/-39**	**10,421**	**(X)**
Native	9,505	+/-186	91.2%	+/-1.7
Born in United States	9,428	+/-181	90.5%	+/-1.6
State of residence	6,061	+/-382	58.2%	+/-3.6
Different state	3,367	+/-381	32.3%	+/-3.6
Born in Puerto Rico, U.S. Island areas, or born abroad to American parent(s)	77	+/-52	0.7%	+/-0.5
Foreign born	916	+/-174	8.8%	+/-1.7
U.S. CITIZENSHIP STATUS				
Foreign-born population	**916**	**+/-174**	**916**	**(X)**
Naturalized U.S. citizen	660	+/-178	72.1%	+/-12.6
Not a U.S. citizen	256	+/-118	27.9%	+/-12.6
YEAR OF ENTRY				
Population born outside the United States	**993**	**+/-170**	**993**	**(X)**
Native	**77**	**+/-52**	**77**	**(X)**
Entered 2000 or later	21	+/-28	27.3%	+/-33.5
Entered before 2000	56	+/-45	72.7%	+/-33.5
Foreign born	**916**	**+/-174**	**916**	**(X)**
Entered 2000 or later	113	+/-83	12.3%	+/-8.6
Entered before 2000	803	+/-162	87.7%	+/-8.6
WORLD REGION OF BIRTH OF FOREIGN BORN				
Foreign-born population, excluding population born at sea	**916**	**+/-174**	**916**	**(X)**
Europe	245	+/-101	26.7%	+/-10.2
Asia	455	+/-148	49.7%	+/-14.2
Africa	27	+/-31	2.9%	+/-3.3
Oceania	0	+/-119	0.0%	+/-3.5
Latin America	88	+/-81	9.6%	+/-8.8
Northern America	101	+/-74	11.0%	+/-7.7
LANGUAGE SPOKEN AT HOME				
Population 5 years and over	**10,074**	**+/-118**	**10,074**	**(X)**
English only	9,011	+/-286	89.4%	+/-2.5
Language other than English	1,063	+/-248	10.6%	+/-2.5
Speak English less than "very well"	290	+/-93	2.9%	+/-0.9
Spanish	135	+/-115	1.3%	+/-1.1
Speak English less than "very well"	8	+/-14	0.1%	+/-0.1
Other Indo-European languages	615	+/-220	6.1%	+/-2.2
Speak English less than "very well"	163	+/-75	1.6%	+/-0.7
Asian and Pacific Islander languages	250	+/-130	2.5%	+/-1.3
Speak English less than "very well"	99	+/-53	1.0%	+/-0.5
Other languages	63	+/-58	0.6%	+/-0.6
Speak English less than "very well"	20	+/-30	0.2%	+/-0.3
ANCESTRY				
Total population	**10,421**	**+/-39**	**10,421**	**(X)**
American	460	+/-197	4.4%	+/-1.9
Arab	32	+/-41	0.3%	+/-0.4
Czech	110	+/-147	1.1%	+/-1.4
Danish	45	+/-47	0.4%	+/-0.5
Dutch	233	+/-143	2.2%	+/-1.4
English	1,414	+/-314	13.6%	+/-3.0
French (except Basque)	456	+/-148	4.4%	+/-1.4
French Canadian	18	+/-22	0.2%	+/-0.2
German	3,855	+/-408	37.0%	+/-3.9
Greek	38	+/-44	0.4%	+/-0.4
Hungarian	150	+/-96	1.4%	+/-0.9

Selected Social Characteristics in the United States	Estimate	Margin of Error	Percent	Margin of Error
Irish	2,066	+/-374	19.8%	+/-3.6
Italian	745	+/-284	7.1%	+/-2.7
Lithuanian	5	+/-9	0.0%	+/-0.1
Norwegian	64	+/-60	0.6%	+/-0.6
Polish	533	+/-186	5.1%	+/-1.8
Portuguese	0	+/-119	0.0%	+/-0.3
Russian	307	+/-182	2.9%	+/-1.7
Scotch-Irish	116	+/-71	1.1%	+/-0.7
Scottish	279	+/-108	2.7%	+/-1.0
Slovak	90	+/-94	0.9%	+/-0.9
Subsaharan African	62	+/-92	0.6%	+/-0.9
Swedish	82	+/-49	0.8%	+/-0.5
Swiss	71	+/-47	0.7%	+/-0.5
Ukrainian	76	+/-62	0.7%	+/-0.6
Welsh	120	+/-70	1.2%	+/-0.7
West Indian (excluding Hispanic origin groups)	6	+/-9	0.1%	+/-0.1

Source: U.S. Census Bureau, 2005-2009 American Community Survey

Data are based on a sample and are subject to sampling variability. The degree of uncertainty for an estimate arising from sampling variability is represented through the use of a margin of error. The value shown here is the 90 percent margin of error. The margin of error can be interpreted roughly as providing a 90 percent probability that the interval defined by the estimate minus the margin of error and the estimate plus the margin of error (the lower and upper confidence bounds) contains the true value. In addition to sampling variability, the ACS estimates are subject to nonsampling error (for a discussion of nonsampling variability, see Accuracy of the Data). The effect of nonsampling error is not represented in these tables.

Notes:
·Ancestry listed in this table refers to the total number of people who responded with a particular ancestry; for example, the estimate given for Russian represents the number of people who listed Russian as either their first or second ancestry. This table lists only the largest ancestry groups; see the Detailed Tables for more categories. Race and Hispanic origin groups are not included in this table because official data for those groups come from the Race and Hispanic origin questions rather than the ancestry question (see Demographic Table).
·The Census Bureau introduced a new set of disability questions in the 2008 ACS questionnaire. Because of contextual differences between the 2008-2009 disability data and disability data collected in prior years, the Census Bureau is unable to combine the 5 years of disability data in order to produce the multi-year estimate that would appear in this table. Multi-year estimates of disability status will become available once five consecutive years of data are collected. For more information about the differences between the 2008 and prior years' disability questions, see Review of Changes to the Measurement of Disability in the 2008 ACS.
·Data for year of entry of the native population reflect the year of entry into the U.S. by people who were born in Puerto Rico, U.S. Island Areas or born outside the U.S. to a U.S. citizen parent and who subsequently moved to the U.S.
·While the 2005-2009 American Community Survey (ACS) data generally reflect the November 2008 Office of Management and Budget (OMB) definitions of metropolitan and micropolitan statistical areas; in certain instances the names, codes, and boundaries of the principal cities shown in ACS tables may differ from the OMB definitions due to differences in the effective dates of the geographic entities.
·Estimates of urban and rural population, housing units, and characteristics reflect boundaries of urban areas defined based on Census 2000 data. Boundaries for urban areas have not been updated since Census 2000. As a result, data for urban and rural areas from the ACS do not necessarily reflect the results of ongoing urbanization.

Explanation of Symbols:
1. An '**' entry in the margin of error column indicates that either no sample observations or too few sample observations were available to compute a standard error and thus the margin of error. A statistical test is not appropriate.
2. An '-' entry in the estimate column indicates that either no sample observations or too few sample observations were available to compute an estimate, or a ratio of medians cannot be calculated because one or both of the median estimates falls in the lowest interval or upper interval of an open-ended distribution.
3. An '-' following a median estimate means the median falls in the lowest interval of an open-ended distribution.
4. An '+' following a median estimate means the median falls in the upper interval of an open-ended distribution.
5. An '***' entry in the margin of error column indicates that the median falls in the lowest interval or upper interval of an open-ended distribution. A statistical test is not appropriate.
6. An '*****' entry in the margin of error column indicates that the estimate is controlled. A statistical test for sampling variability is not appropriate.
7. An 'N' entry in the estimate and margin of error columns indicates that data for this geographic area cannot be displayed because the number of sample cases is too small.
8. An '(X)' means that the estimate is not applicable or not available.

The letters PDF or symbol indicate a document is in the Portable Document Format (PDF). To view the file you will need the Adobe® Acrobat® Reader, which is available for **free** from the Adobe web site.

U.S. Census Bureau
American FactFinder

Montgomery city, Hamilton County, Ohio

Population and Housing Narrative Profile: 2005-2009
Data Set: **2005-2009 American Community Survey 5-Year Estimates**
Survey: **American Community Survey**

NOTE. Although the American Community Survey (ACS) produces population, demographic and housing unit estimates, it is the Census Bureau's Population Estimates Program that produces and disseminates the official estimates of the population for the nation, states, counties, cities and towns and estimates of housing units for states and counties.

For more information on confidentiality protection, sampling error, nonsampling error, and definitions, see Survey Methodology.

HOUSEHOLDS AND FAMILIES: In 2005-2009 there were 3,600 households in Montgomery city. The average household size was 2.8 people.

Families made up 78 percent of the households in Montgomery city. This figure includes both married-couple families (72 percent) and other families (6 percent). Nonfamily households made up 22 percent of all households in Montgomery city. Most of the nonfamily households were people living alone, but some were composed of people living in households in which no one was related to the householder.

The Types of Households in Montgomery city, Hamilton County, Ohio in 2005-2009

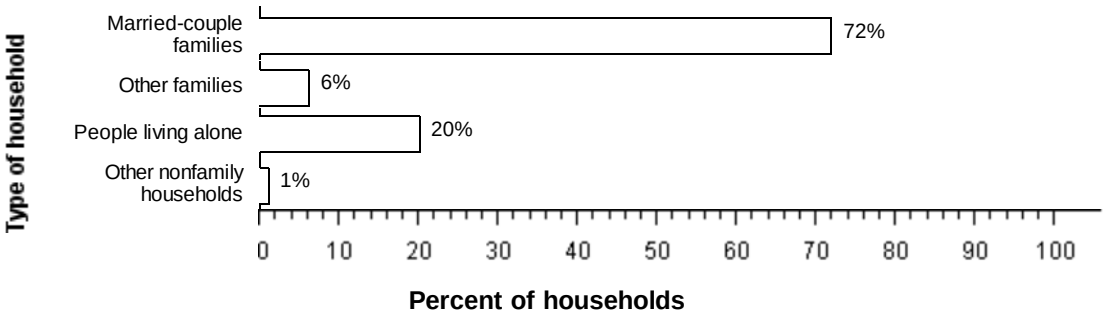

Source: American Community Survey, 2005-2009

NATIVITY AND LANGUAGE: Nine percent of the people living in Montgomery city in 2005-2009 were foreign born. Ninety-one percent was native, including 58 percent who were born in Ohio.

Among people at least five years old living in Montgomery city in 2005-2009, 11 percent spoke a language other than English at home. Of those speaking a language other than English at home, 13 percent spoke Spanish and 87 percent spoke some other language; 27 percent reported that they did not speak English "very well."

GEOGRAPHIC MOBILITY: In 2005-2009, 93 percent of the people at least one year old living in Montgomery city were living in the same residence one year earlier; 5 percent had moved during the past year from another residence in the same county, 1 percent from another county in the same state, 1 percent from another state, and less than 0.5 percent from abroad.

Geographic Mobility of Residents of Montgomery city, Hamilton County, Ohio in 2005-2009

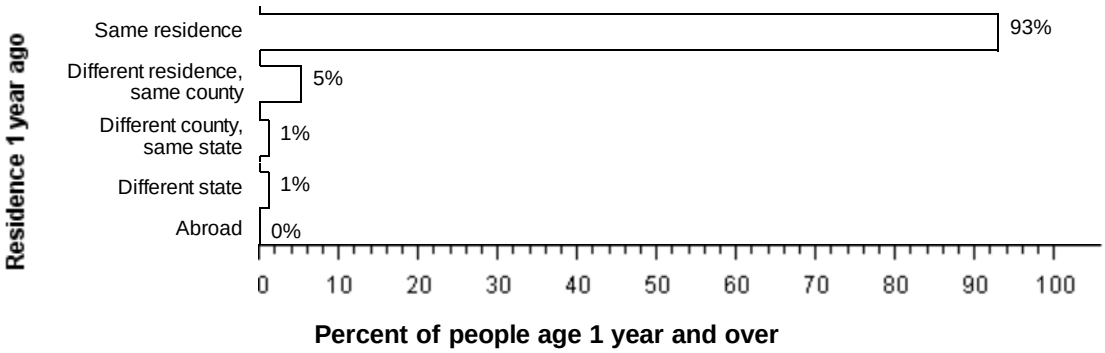

Source: American Community Survey, 2005-2009

EDUCATION: In 2005-2009, 95 percent of people 25 years and over had at least graduated from high school and 65 percent had a bachelor's degree or higher. Five percent were dropouts; they were not enrolled in school and had not graduated from high school.

The total school enrollment in Montgomery city was 3,100 in 2005-2009. Nursery school and kindergarten enrollment was 180 and elementary or high school enrollment was 2,400 children. College or graduate school enrollment was 500.

The Educational Attainment of People in Montgomery city, Hamilton County, Ohio in 2005-2009

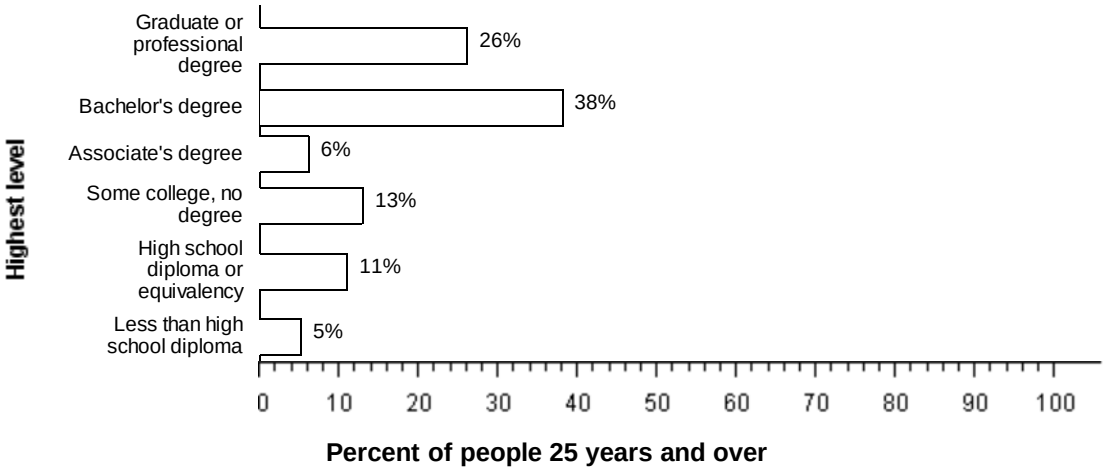

Source: American Community Survey, 2005-2009

DISABILITY: In Montgomery city, among people at least five years old in 2005-2009, percent reported a disability. The likelihood of having a disability varied by age - from percent of people 5 to 15 years old, to percent of people 16 to 64 years old, and to percent of those 65 and older.

INDUSTRIES: In 2005-2009, for the employed population 16 years and older, the leading industries in Montgomery city were Educational services, and health care, and social assistance, 23 percent, and Manufacturing, 17 percent.

Employment by Industry in Montgomery city, Hamilton County, Ohio in 2005-2009

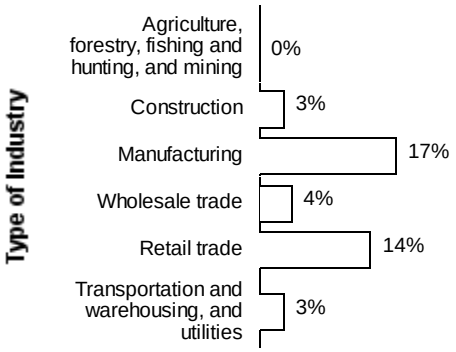

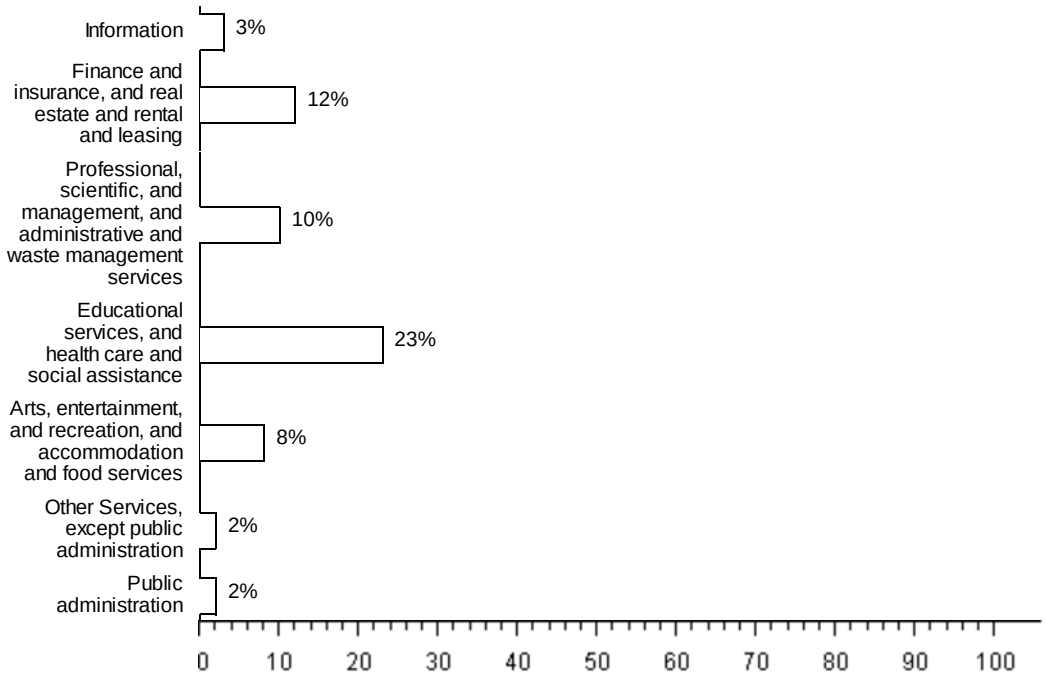

Percent of employed people 16 years and over

Source: American Community Survey, 2005-2009

OCCUPATIONS AND TYPE OF EMPLOYER: Among the most common occupations were: Management, professional, and related occupations, 56 percent; Sales and office occupations, 29 percent; Service occupations, 7 percent; Production, transportation, and material moving occupations, 5 percent; and Construction, extraction, maintenance, and repair occupations, 3 percent. Eighty-two percent of the people employed were Private wage and salary workers; 10 percent was Federal, state, or local government workers; and 7 percent was Self-employed in own not incorporated business workers.

TRAVEL TO WORK: Eighty-six percent of Montgomery city workers drove to work alone in 2005-2009, 4 percent carpooled, 1 percent took public transportation, and 3 percent used other means. The remaining 6 percent worked at home. Among those who commuted to work, it took them on average 22.3 minutes to get to work.

INCOME: The median income of households in Montgomery city was $113,870. Seventy-five percent of the households received earnings and 23 percent received retirement income other than Social Security. Thirty-one percent of the households received Social Security. The average income from Social Security was $16,542. These income sources are not mutually exclusive; that is, some households received income from more than one source.

POVERTY AND PARTICIPATION IN GOVERNMENT PROGRAMS: In 2005-2009, 5 percent of people were in poverty. Five percent of related children under 18 were below the poverty level, compared with 5 percent of people 65 years old and over. Three percent of all families and less than 0.5 percent of families with a female householder and no husband present had incomes below the poverty level.

Poverty Rates in Montgomery city, Hamilton County, Ohio in 2005-2009

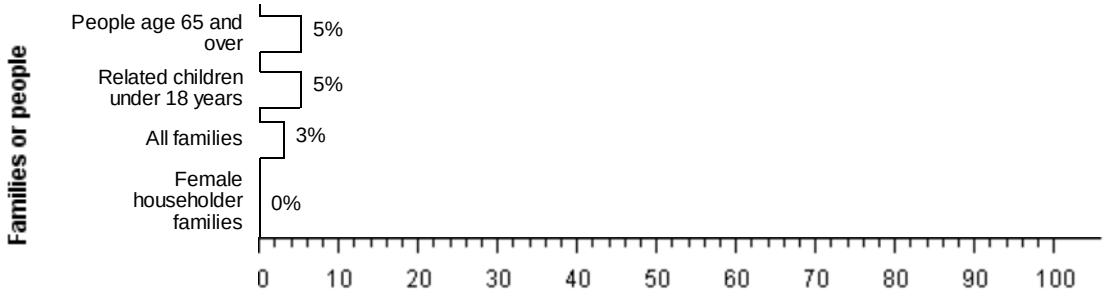

Percent below poverty level

Source: American Community Survey, 2005-2009

POPULATION OF Montgomery city: In 2005-2009, Montgomery city had a total population of 10,000 - 5,300 (51 percent) females and 5,100 (49 percent) males. The median age was 46 years. Twenty-six percent of the population was under 18 years and 18 percent was 65 years and older.

The Age Distribution of People in Montgomery city, Hamilton County, Ohio in 2005-2009

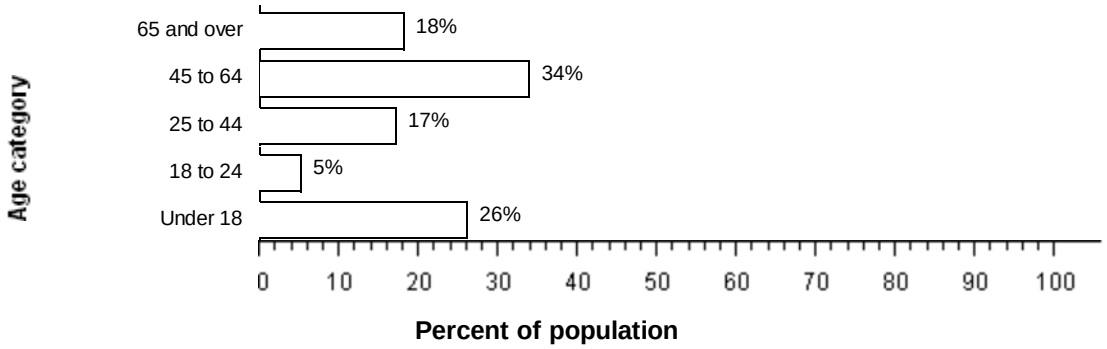

Source: American Community Survey, 2005-2009

For people reporting one race alone, 90 percent was White; 2 percent was Black or African American; less than 0.5 percent was American Indian and Alaska Native; 7 percent was Asian; less than 0.5 percent was Native Hawaiian and Other Pacific Islander, and 1 percent was Some other race. One percent reported Two or more races. One percent of the people in Montgomery city was Hispanic. Eighty-nine percent of the people in Montgomery city was White non-Hispanic. People of Hispanic origin may be of any race.

HOUSING CHARACTERISTICS: In 2005-2009, Montgomery city had a total of 3,800 housing units, 7 percent of which were vacant. Of the total housing units, 91 percent was in single-unit structures, 9 percent was in multi-unit structures, and less than 0.5 percent was mobile homes. Seventeen percent of the housing units were built since 1990.

The Types of Housing Units in Montgomery city, Hamilton County, Ohio in 2005-2009

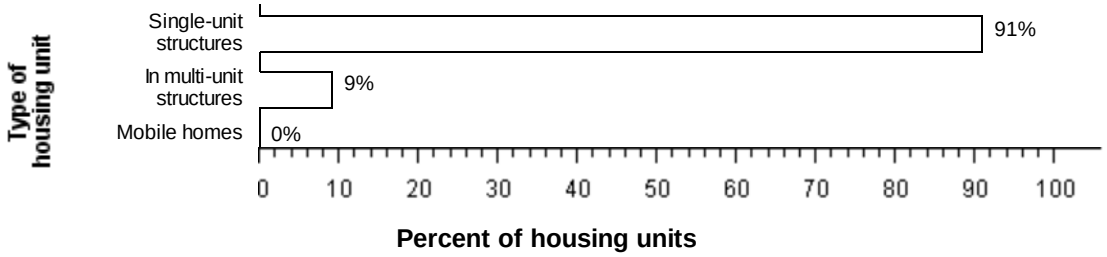

Source: American Community Survey, 2005-2009

OCCUPIED HOUSING UNIT CHARACTERISTICS: In 2005-2009, Montgomery city had 3,600 occupied housing units - 3,200 (90 percent) owner occupied and 360 (10 percent) renter occupied. One percent of the households did not have telephone service and 4 percent of the households did not have access to a car, truck, or van for private use. Multi Vehicle households were not rare. Fifty-two percent had two vehicles and another 23 percent had three or more.

HOUSING COSTS: The median monthly housing costs for mortgaged owners was $2,046, nonmortgaged owners $689, and renters $1,029. Eighteen percent of owners with mortgages, 18 percent of owners without mortgages, and 63 percent of renters in Montgomery city spent 30 percent or more of household income on housing.

Occupants with a Housing Cost Burden in Montgomery city, Hamilton County, Ohio in 2005-2009

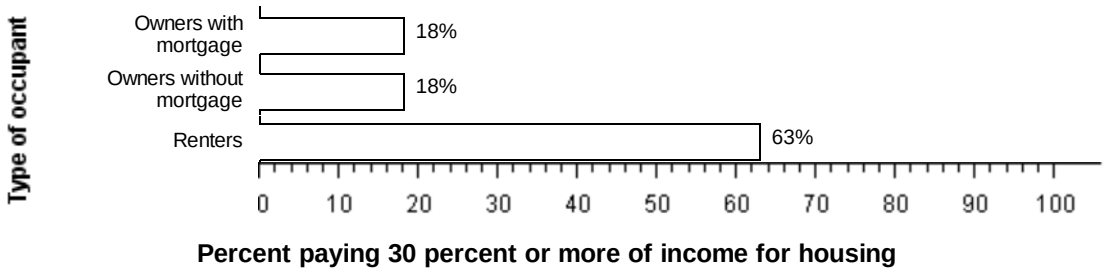

Source: American Community Survey, 2005-2009

Source: U.S. Census Bureau, 2005-2009 American Community Survey

The U.S. Census Bureau's Population Estimates Program produces the official population estimates for the nation, states, counties and places, and the official estimates of housing units for states and counties. The population and housing characteristics included above are derived from the American Community Survey.

Notes:
· Detail may not add to totals due to rounding.
· Percentages are based on unrounded numbers.

U.S. Census Bureau
American FactFinder

Milford city, Hamilton County, Ohio

ACS Demographic and Housing Estimates: 2005-2009

Data Set: **2005-2009 American Community Survey 5-Year Estimates**
Survey: **American Community Survey**

NOTE. Although the American Community Survey (ACS) produces population, demographic and housing unit estimates, it is the Census Bureau's Population Estimates Program that produces and disseminates the official estimates of the population for the nation, states, counties, cities and towns and estimates of housing units for states and counties.

For more information on confidentiality protection, sampling error, nonsampling error, and definitions, see Survey Methodology.

ACS Demographic and Housing Estimates	Estimate	Margin of Error	Percent	Margin of Error
SEX AND AGE				
Total population	**27**	**+/-30**	**27**	**(X)**
Male	18	+/-19	66.7%	+/-27.5
Female	9	+/-13	33.3%	+/-27.5
Under 5 years	0	+/-119	0.0%	+/-57.1
5 to 9 years	0	+/-119	0.0%	+/-57.1
10 to 14 years	0	+/-119	0.0%	+/-57.1
15 to 19 years	0	+/-119	0.0%	+/-57.1
20 to 24 years	0	+/-119	0.0%	+/-57.1
25 to 34 years	0	+/-119	0.0%	+/-57.1
35 to 44 years	0	+/-119	0.0%	+/-57.1
45 to 54 years	0	+/-119	0.0%	+/-57.1
55 to 59 years	0	+/-119	0.0%	+/-57.1
60 to 64 years	18	+/-19	66.7%	+/-27.5
65 to 74 years	9	+/-13	33.3%	+/-27.5
75 to 84 years	0	+/-119	0.0%	+/-57.1
85 years and over	0	+/-119	0.0%	+/-57.1
Median age (years)	60.8	+/-0.3	(X)	(X)
18 years and over	27	+/-30	100.0%	+/-57.1
21 years and over	27	+/-30	100.0%	+/-57.1
62 years and over	9	+/-13	33.3%	+/-27.5
65 years and over	9	+/-13	33.3%	+/-27.5
18 years and over	**27**	**+/-30**	**27**	**(X)**
Male	18	+/-19	66.7%	+/-27.5
Female	9	+/-13	33.3%	+/-27.5
65 years and over	**9**	**+/-13**	**9**	**(X)**
Male	0	+/-119	0.0%	+/-98.9
Female	9	+/-13	100.0%	+/-98.9
RACE				
Total population	**27**	**+/-30**	**27**	**(X)**
One race	27	+/-30	100.0%	+/-57.1
Two or more races	0	+/-119	0.0%	+/-57.1
One race	27	+/-30	100.0%	+/-57.1
White	27	+/-30	100.0%	+/-57.1
Black or African American	0	+/-119	0.0%	+/-57.1
American Indian and Alaska Native	0	+/-119	0.0%	+/-57.1

ACS Demographic and Housing Estimates	Estimate	Margin of Error	Percent	Margin of Error
Cherokee tribal grouping	0	+/-119	0.0%	+/-57.1
Chippewa tribal grouping	0	+/-119	0.0%	+/-57.1
Navajo tribal grouping	0	+/-119	0.0%	+/-57.1
Sioux tribal grouping	0	+/-119	0.0%	+/-57.1
Asian	0	+/-119	0.0%	+/-57.1
Asian Indian	0	+/-119	0.0%	+/-57.1
Chinese	0	+/-119	0.0%	+/-57.1
Filipino	0	+/-119	0.0%	+/-57.1
Japanese	0	+/-119	0.0%	+/-57.1
Korean	0	+/-119	0.0%	+/-57.1
Vietnamese	0	+/-119	0.0%	+/-57.1
Other Asian	0	+/-119	0.0%	+/-57.1
Native Hawaiian and Other Pacific Islander	0	+/-119	0.0%	+/-57.1
Native Hawaiian	0	+/-119	0.0%	+/-57.1
Guamanian or Chamorro	0	+/-119	0.0%	+/-57.1
Samoan	0	+/-119	0.0%	+/-57.1
Other Pacific Islander	0	+/-119	0.0%	+/-57.1
Some other race	0	+/-119	0.0%	+/-57.1
Two or more races	0	+/-119	0.0%	+/-57.1
White and Black or African American	0	+/-119	0.0%	+/-57.1
White and American Indian and Alaska Native	0	+/-119	0.0%	+/-57.1
White and Asian	0	+/-119	0.0%	+/-57.1
Black or African American and American Indian and Alaska Native	0	+/-119	0.0%	+/-57.1
Race alone or in combination with one or more other races				
Total population	**27**	**+/-30**	**27**	**(X)**
White	27	+/-30	100.0%	+/-57.1
Black or African American	0	+/-119	0.0%	+/-57.1
American Indian and Alaska Native	0	+/-119	0.0%	+/-57.1
Asian	0	+/-119	0.0%	+/-57.1
Native Hawaiian and Other Pacific Islander	0	+/-119	0.0%	+/-57.1
Some other race	0	+/-119	0.0%	+/-57.1
HISPANIC OR LATINO AND RACE				
Total population	**27**	**+/-30**	**27**	**(X)**
Hispanic or Latino (of any race)	0	+/-119	0.0%	+/-57.1
Mexican	0	+/-119	0.0%	+/-57.1
Puerto Rican	0	+/-119	0.0%	+/-57.1
Cuban	0	+/-119	0.0%	+/-57.1
Other Hispanic or Latino	0	+/-119	0.0%	+/-57.1
Not Hispanic or Latino	27	+/-30	100.0%	+/-57.1
White alone	27	+/-30	100.0%	+/-57.1
Black or African American alone	0	+/-119	0.0%	+/-57.1
American Indian and Alaska Native alone	0	+/-119	0.0%	+/-57.1
Asian alone	0	+/-119	0.0%	+/-57.1
Native Hawaiian and Other Pacific Islander alone	0	+/-119	0.0%	+/-57.1
Some other race alone	0	+/-119	0.0%	+/-57.1
Two or more races	0	+/-119	0.0%	+/-57.1
Two races including Some other race	0	+/-119	0.0%	+/-57.1
Two races excluding Some other race, and Three or more races	0	+/-119	0.0%	+/-57.1
Total housing units	**18**	**+/-19**	**(X)**	**(X)**

Source: U.S. Census Bureau, 2005-2009 American Community Survey

Data are based on a sample and are subject to sampling variability. The degree of uncertainty for an estimate arising from sampling variability is represented through the use of a margin of error. The value shown here is the 90 percent margin of error. The margin of error can be interpreted roughly as providing a 90 percent probability that the interval defined by the estimate minus the margin of error and the estimate plus the margin of error (the lower and upper confidence bounds) contains the true value. In addition to sampling variability, the ACS estimates are subject to nonsampling error (for a discussion of nonsampling variability, see Accuracy of the Data). The effect of nonsampling error is not represented in these tables.

Notes:
·For more information on understanding race and Hispanic origin data, please see the Census 2000 Brief entitled, Overview of Race and Hispanic Origin, issued March 2001. (pdf format)
·The ACS questions on Hispanic origin and race were revised in 2008 to make them consistent with the Census 2010 question wording. Any changes in estimates for 2008 and beyond may be due to demographic changes, as well as factors including questionnaire changes, differences in ACS population controls, and methodological differences in the population estimates, and therefore should be used with caution. For a summary of questionnaire changes see http://www.census.gov/acs/www/methodology/questionnaire_changes/. For more information about changes in the estimates see http://www.census.gov/population/www/socdemo/hispanic/reports.html.

·While the 2005-2009 American Community Survey (ACS) data generally reflect the November 2008 Office of Management and Budget (OMB) definitions of metropolitan and micropolitan statistical areas; in certain instances the names, codes, and boundaries of the principal cities shown in ACS tables may differ from the OMB definitions due to differences in the effective dates of the geographic entities.
·Estimates of urban and rural population, housing units, and characteristics reflect boundaries of urban areas defined based on Census 2000 data. Boundaries for urban areas have not been updated since Census 2000. As a result, data for urban and rural areas from the ACS do not necessarily reflect the results of ongoing urbanization.

Explanation of Symbols:
1. An '**' entry in the margin of error column indicates that either no sample observations or too few sample observations were available to compute a standard error and thus the margin of error. A statistical test is not appropriate.
2. An '-' entry in the estimate column indicates that either no sample observations or too few sample observations were available to compute an estimate, or a ratio of medians cannot be calculated because one or both of the median estimates falls in the lowest interval or upper interval of an open-ended distribution.
3. An '-' following a median estimate means the median falls in the lowest interval of an open-ended distribution.
4. An '+' following a median estimate means the median falls in the upper interval of an open-ended distribution.
5. An '***' entry in the margin of error column indicates that the median falls in the lowest interval or upper interval of an open-ended distribution. A statistical test is not appropriate.
6. An '*****' entry in the margin of error column indicates that the estimate is controlled. A statistical test for sampling variability is not appropriate.
7. An 'N' entry in the estimate and margin of error columns indicates that data for this geographic area cannot be displayed because the number of sample cases is too small.
8. An '(X)' means that the estimate is not applicable or not available.

The letters PDF or symbol indicate a document is in the Portable Document Format (PDF). To view the file you will need the Adobe® Acrobat® Reader, which is available for **free** from the Adobe web site.

U.S. Census Bureau
American FactFinder

Milford city, Hamilton County, Ohio

Selected Economic Characteristics: 2005-2009

Data Set: **2005-2009 American Community Survey 5-Year Estimates**
Survey: **American Community Survey**

NOTE. Although the American Community Survey (ACS) produces population, demographic and housing unit estimates, it is the Census Bureau's Population Estimates Program that produces and disseminates the official estimates of the population for the nation, states, counties, cities and towns and estimates of housing units for states and counties.

For more information on confidentiality protection, sampling error, nonsampling error, and definitions, see Survey Methodology.

Selected Economic Characteristics	Estimate	Margin of Error	Percent	Margin of Error
EMPLOYMENT STATUS				
Population 16 years and over	**27**	**+/-30**	**27**	**(X)**
In labor force	9	+/-13	33.3%	+/-27.5
Civilian labor force	9	+/-13	33.3%	+/-27.5
Employed	9	+/-13	33.3%	+/-27.5
Unemployed	0	+/-119	0.0%	+/-57.1
Armed Forces	0	+/-119	0.0%	+/-57.1
Not in labor force	18	+/-19	66.7%	+/-27.5
Civilian labor force	**9**	**+/-13**	**9**	**(X)**
Percent Unemployed	0.0%	+/-98.9	(X)	(X)
Females 16 years and over	**9**	**+/-13**	**9**	**(X)**
In labor force	9	+/-13	100.0%	+/-98.9
Civilian labor force	9	+/-13	100.0%	+/-98.9
Employed	9	+/-13	100.0%	+/-98.9
Own children under 6 years	**0**	**+/-119**	**0**	**(X)**
All parents in family in labor force	0	+/-119	-	**
Own children 6 to 17 years	**0**	**+/-119**	**0**	**(X)**
All parents in family in labor force	0	+/-119	-	**
COMMUTING TO WORK				
Workers 16 years and over	**9**	**+/-13**	**9**	**(X)**
Car, truck, or van -- drove alone	9	+/-13	100.0%	+/-98.9
Car, truck, or van -- carpooled	0	+/-119	0.0%	+/-98.9
Public transportation (excluding taxicab)	0	+/-119	0.0%	+/-98.9
Walked	0	+/-119	0.0%	+/-98.9
Other means	0	+/-119	0.0%	+/-98.9
Worked at home	0	+/-119	0.0%	+/-98.9
Mean travel time to work (minutes)	N	N	(X)	(X)
OCCUPATION				
Civilian employed population 16 years and over	**9**	**+/-13**	**9**	**(X)**
Management, professional, and related occupations	9	+/-13	100.0%	+/-98.9
Service occupations	0	+/-119	0.0%	+/-98.9
Sales and office occupations	0	+/-119	0.0%	+/-98.9
Farming, fishing, and forestry occupations	0	+/-119	0.0%	+/-98.9
Construction, extraction, maintenance, and repair occupations	0	+/-119	0.0%	+/-98.9
Production, transportation, and material moving occupations	0	+/-119	0.0%	+/-98.9

Selected Economic Characteristics	Estimate	Margin of Error	Percent	Margin of Error
INDUSTRY				
Civilian employed population 16 years and over	**9**	**+/-13**	**9**	**(X)**
Agriculture, forestry, fishing and hunting, and mining	0	+/-119	0.0%	+/-98.9
Construction	0	+/-119	0.0%	+/-98.9
Manufacturing	0	+/-119	0.0%	+/-98.9
Wholesale trade	0	+/-119	0.0%	+/-98.9
Retail trade	0	+/-119	0.0%	+/-98.9
Transportation and warehousing, and utilities	0	+/-119	0.0%	+/-98.9
Information	0	+/-119	0.0%	+/-98.9
Finance and insurance, and real estate and rental and leasing	0	+/-119	0.0%	+/-98.9
Professional, scientific, and management, and administrative and waste management services	0	+/-119	0.0%	+/-98.9
Educational services, and health care and social assistance	9	+/-13	100.0%	+/-98.9
Arts, entertainment, and recreation, and accommodation and food services	0	+/-119	0.0%	+/-98.9
Other services, except public administration	0	+/-119	0.0%	+/-98.9
Public administration	0	+/-119	0.0%	+/-98.9
CLASS OF WORKER				
Civilian employed population 16 years and over	**9**	**+/-13**	**9**	**(X)**
Private wage and salary workers	9	+/-13	100.0%	+/-98.9
Government workers	0	+/-119	0.0%	+/-98.9
Self-employed in own not incorporated business workers	0	+/-119	0.0%	+/-98.9
Unpaid family workers	0	+/-119	0.0%	+/-98.9
INCOME AND BENEFITS (IN 2009 INFLATION-ADJUSTED DOLLARS)				
Total households	**18**	**+/-19**	**18**	**(X)**
Less than $10,000	9	+/-14	50.0%	+/-50.0
$10,000 to $14,999	0	+/-119	0.0%	+/-69.9
$15,000 to $24,999	0	+/-119	0.0%	+/-69.9
$25,000 to $34,999	0	+/-119	0.0%	+/-69.9
$35,000 to $49,999	0	+/-119	0.0%	+/-69.9
$50,000 to $74,999	9	+/-13	50.0%	+/-50.0
$75,000 to $99,999	0	+/-119	0.0%	+/-69.9
$100,000 to $149,999	0	+/-119	0.0%	+/-69.9
$150,000 to $199,999	0	+/-119	0.0%	+/-69.9
$200,000 or more	0	+/-119	0.0%	+/-69.9
Median household income (dollars)	2,500-	***	(X)	(X)
Mean household income (dollars)	N	N	(X)	(X)
With earnings	9	+/-13	50.0%	+/-50.0
Mean earnings (dollars)	N	N	(X)	(X)
With Social Security	0	+/-119	0.0%	+/-69.9
Mean Social Security income (dollars)	N	N	(X)	(X)
With retirement income	0	+/-119	0.0%	+/-69.9
Mean retirement income (dollars)	N	N	(X)	(X)
With Supplemental Security Income	0	+/-119	0.0%	+/-69.9
Mean Supplemental Security Income (dollars)	N	N	(X)	(X)
With cash public assistance income	0	+/-119	0.0%	+/-69.9
Mean cash public assistance income (dollars)	N	N	(X)	(X)
With Food Stamp/SNAP benefits in the past 12 months	0	+/-119	0.0%	+/-69.9
Families	**9**	**+/-13**	**9**	**(X)**
Less than $10,000	0	+/-119	0.0%	+/-98.9
$10,000 to $14,999	0	+/-119	0.0%	+/-98.9
$15,000 to $24,999	0	+/-119	0.0%	+/-98.9
$25,000 to $34,999	0	+/-119	0.0%	+/-98.9
$35,000 to $49,999	0	+/-119	0.0%	+/-98.9
$50,000 to $74,999	9	+/-13	100.0%	+/-98.9
$75,000 to $99,999	0	+/-119	0.0%	+/-98.9
$100,000 to $149,999	0	+/-119	0.0%	+/-98.9
$150,000 to $199,999	0	+/-119	0.0%	+/-98.9
$200,000 or more	0	+/-119	0.0%	+/-98.9
Median family income (dollars)	-	**	(X)	(X)
Mean family income (dollars)	N	N	(X)	(X)

Selected Economic Characteristics	Estimate	Margin of Error	Percent	Margin of Error
Per capita income (dollars)	20,663	+/-16,255	(X)	(X)
Nonfamily households	**9**	**+/-14**	**9**	**(X)**
Median nonfamily income (dollars)	2,500-	***	(X)	(X)
Mean nonfamily income (dollars)	N	N	(X)	(X)
Median earnings for workers (dollars)	-	**	(X)	(X)
Median earnings for male full-time, year-round workers (dollars)	-	**	(X)	(X)
Median earnings for female full-time, year-round workers (dollars)	-	**	(X)	(X)
HEALTH INSURANCE COVERAGE				
Civilian Noninstitutionalized Population	**(X)**	**(X)**	**(X)**	**(X)**
With health insurance coverage	(X)	(X)	(X)	(X)
With private health insurance coverage	(X)	(X)	(X)	(X)
With public health coverage	(X)	(X)	(X)	(X)
No health insurance coverage	(X)	(X)	(X)	(X)
Civilian Noninstitutionalized Population Under 18 years	**(X)**	**(X)**	**(X)**	**(X)**
No health insurance coverage	(X)	(X)	(X)	(X)
PERCENTAGE OF FAMILIES AND PEOPLE WHOSE INCOME IN THE PAST 12 MONTHS IS BELOW THE POVERTY LEVEL				
All families	0.0%	+/-98.9	(X)	(X)
With related children under 18 years	-	**	(X)	(X)
With related children under 5 years only	-	**	(X)	(X)
Married couple families	0.0%	+/-98.9	(X)	(X)
With related children under 18 years	-	**	(X)	(X)
With related children under 5 years only	-	**	(X)	(X)
Families with female householder, no husband present	-	**	(X)	(X)
With related children under 18 years	-	**	(X)	(X)
With related children under 5 years only	-	**	(X)	(X)
All people	33.3%	+/-53.7	(X)	(X)
Under 18 years	-	**	(X)	(X)
Related children under 18 years	-	**	(X)	(X)
Related children under 5 years	-	**	(X)	(X)
Related children 5 to 17 years	-	**	(X)	(X)
18 years and over	33.3%	+/-53.7	(X)	(X)
18 to 64 years	50.0%	+/-50.0	(X)	(X)
65 years and over	0.0%	+/-98.9	(X)	(X)
People in families	0.0%	+/-69.9	(X)	(X)
Unrelated individuals 15 years and over	100.0%	+/-98.9	(X)	(X)

Source: U.S. Census Bureau, 2005-2009 American Community Survey

Data are based on a sample and are subject to sampling variability. The degree of uncertainty for an estimate arising from sampling variability is represented through the use of a margin of error. The value shown here is the 90 percent margin of error. The margin of error can be interpreted roughly as providing a 90 percent probability that the interval defined by the estimate minus the margin of error and the estimate plus the margin of error (the lower and upper confidence bounds) contains the true value. In addition to sampling variability, the ACS estimates are subject to nonsampling error (for a discussion of nonsampling variability, see Accuracy of the Data). The effect of nonsampling error is not represented in these tables.

Notes:
·Employment and unemployment estimates may vary from the official labor force data released by the Bureau of Labor Statistics because of differences in survey design and data collection. For guidance on differences in employment and unemployment estimates from different sources go to Labor Force Guidance.
·Workers include members of the Armed Forces and civilians who were at work last week.
·Occupation codes are 4-digit codes and are based on Standard Occupational Classification 2000.
·Industry codes are 4-digit codes and are based on the North American Industry Classification System 2002 and 2007. The 2005, 2006 and 2007 ACS data are coded using NAICS 2002 while the 2008 and 2009 ACS data use NAICS 2007 codes. Categories that differ between 2002 and 2007 NAICS are aggregated so that the 5 years of data are consistent in display and reflect the NAICS 2007 codes. The Industry categories adhere to the guidelines issued in Clarification Memorandum No. 2, "NAICS Alternate Aggregation Structure for Use By U.S. Statistical Agencies," issued by the Office of Management and Budget.
·Selected earnings and income data are not available for certain geographic areas due to problems with group quarters data collection and imputation. See the ACS User Notes for details.
·Logical coverage edits applying a rules-based assignment of Medicaid, Medicare and military health coverage were added in 2009 -- please see http://www.census.gov/hhes/www/hlthins/publications/coverage_edits_final.pdf for more details.
·While the 2005-2009 American Community Survey (ACS) data generally reflect the November 2008 Office of Management and Budget (OMB) definitions of metropolitan and micropolitan statistical areas; in certain instances the names, codes, and boundaries of the principal cities shown in ACS tables may differ from the OMB definitions due to differences in the effective dates of the geographic entities.
·Estimates of urban and rural population, housing units, and characteristics reflect boundaries of urban areas defined based on Census 2000 data. Boundaries for urban areas have not been updated since Census 2000. As a result, data for urban and rural areas from the ACS do not necessarily reflect the results of ongoing urbanization.

Explanation of Symbols:
1. An '**' entry in the margin of error column indicates that either no sample observations or too few sample observations were available to compute a standard error and thus the margin of error. A statistical test is not appropriate.
2. An '-' entry in the estimate column indicates that either no sample observations or too few sample observations were available to compute an estimate, or a ratio of medians cannot be calculated because one or both of the median estimates falls in the lowest interval or upper interval of an open-ended distribution.
3. An '-' following a median estimate means the median falls in the lowest interval of an open-ended distribution.
4. An '+' following a median estimate means the median falls in the upper interval of an open-ended distribution.
5. An '***' entry in the margin of error column indicates that the median falls in the lowest interval or upper interval of an open-ended distribution. A statistical test is not appropriate.
6. An '*****' entry in the margin of error column indicates that the estimate is controlled. A statistical test for sampling variability is not appropriate.
7. An 'N' entry in the estimate and margin of error columns indicates that data for this geographic area cannot be displayed because the number of sample cases is too small.
8. An '(X)' means that the estimate is not applicable or not available.

The letters PDF or symbol indicate a document is in the Portable Document Format (PDF). To view the file you will need the Adobe® Acrobat® Reader, which is available for **free** from the Adobe web site.

U.S. Census Bureau
American FactFinder

Milford city, Hamilton County, Ohio

Selected Housing Characteristics: 2005-2009

Data Set: **2005-2009 American Community Survey 5-Year Estimates**
Survey: **American Community Survey**

NOTE. Although the American Community Survey (ACS) produces population, demographic and housing unit estimates, it is the Census Bureau's Population Estimates Program that produces and disseminates the official estimates of the population for the nation, states, counties, cities and towns and estimates of housing units for states and counties.

For more information on confidentiality protection, sampling error, nonsampling error, and definitions, see Survey Methodology.

Selected Housing Characteristics	Estimate	Margin of Error	Percent	Margin of Error
HOUSING OCCUPANCY				
Total housing units	**18**	**+/-19**	**18**	**(X)**
Occupied housing units	18	+/-19	100.0%	+/-69.9
Vacant housing units	0	+/-119	0.0%	+/-69.9
Homeowner vacancy rate	0.0	+/-98.9	(X)	(X)
Rental vacancy rate	0.0	+/-98.9	(X)	(X)
UNITS IN STRUCTURE				
Total housing units	**18**	**+/-19**	**18**	**(X)**
1-unit, detached	18	+/-19	100.0%	+/-69.9
1-unit, attached	0	+/-119	0.0%	+/-69.9
2 units	0	+/-119	0.0%	+/-69.9
3 or 4 units	0	+/-119	0.0%	+/-69.9
5 to 9 units	0	+/-119	0.0%	+/-69.9
10 to 19 units	0	+/-119	0.0%	+/-69.9
20 or more units	0	+/-119	0.0%	+/-69.9
Mobile home	0	+/-119	0.0%	+/-69.9
Boat, RV, van, etc.	0	+/-119	0.0%	+/-69.9
YEAR STRUCTURE BUILT				
Total housing units	**18**	**+/-19**	**18**	**(X)**
Built 2005 or later	0	+/-119	0.0%	+/-69.9
Built 2000 to 2004	0	+/-119	0.0%	+/-69.9
Built 1990 to 1999	0	+/-119	0.0%	+/-69.9
Built 1980 to 1989	9	+/-13	50.0%	+/-50.0
Built 1970 to 1979	0	+/-119	0.0%	+/-69.9
Built 1960 to 1969	9	+/-14	50.0%	+/-50.0
Built 1950 to 1959	0	+/-119	0.0%	+/-69.9
Built 1940 to 1949	0	+/-119	0.0%	+/-69.9
Built 1939 or earlier	0	+/-119	0.0%	+/-69.9
ROOMS				
Total housing units	**18**	**+/-19**	**18**	**(X)**
1 room	0	+/-119	0.0%	+/-69.9
2 rooms	0	+/-119	0.0%	+/-69.9
3 rooms	0	+/-119	0.0%	+/-69.9
4 rooms	0	+/-119	0.0%	+/-69.9
5 rooms	9	+/-14	50.0%	+/-50.0
6 rooms	0	+/-119	0.0%	+/-69.9
7 rooms	0	+/-119	0.0%	+/-69.9
8 rooms	9	+/-13	50.0%	+/-50.0

Selected Housing Characteristics	Estimate	Margin of Error	Percent	Margin of Error
9 rooms or more	0	+/-119	0.0%	+/-69.9
Median rooms	6.5	+/-3.2	(X)	(X)
BEDROOMS				
Total housing units	**18**	**+/-19**	**18**	**(X)**
No bedroom	0	+/-119	0.0%	+/-69.9
1 bedroom	0	+/-119	0.0%	+/-69.9
2 bedrooms	0	+/-119	0.0%	+/-69.9
3 bedrooms	9	+/-14	50.0%	+/-50.0
4 bedrooms	9	+/-13	50.0%	+/-50.0
5 or more bedrooms	0	+/-119	0.0%	+/-69.9
HOUSING TENURE				
Occupied housing units	**18**	**+/-19**	**18**	**(X)**
Owner-occupied	9	+/-13	50.0%	+/-50.0
Renter-occupied	9	+/-14	50.0%	+/-50.0
Average household size of owner-occupied unit	2.00	+/-0.37	(X)	(X)
Average household size of renter-occupied unit	-	**	(X)	(X)
YEAR HOUSEHOLDER MOVED INTO UNIT				
Occupied housing units	**18**	**+/-19**	**18**	**(X)**
Moved in 2005 or later	9	+/-14	50.0%	+/-50.0
Moved in 2000 to 2004	0	+/-119	0.0%	+/-69.9
Moved in 1990 to 1999	0	+/-119	0.0%	+/-69.9
Moved in 1980 to 1989	9	+/-13	50.0%	+/-50.0
Moved in 1970 to 1979	0	+/-119	0.0%	+/-69.9
Moved in 1969 or earlier	0	+/-119	0.0%	+/-69.9
VEHICLES AVAILABLE				
Occupied housing units	**18**	**+/-19**	**18**	**(X)**
No vehicles available	0	+/-119	0.0%	+/-69.9
1 vehicle available	9	+/-14	50.0%	+/-50.0
2 vehicles available	9	+/-13	50.0%	+/-50.0
3 or more vehicles available	0	+/-119	0.0%	+/-69.9
HOUSE HEATING FUEL				
Occupied housing units	**18**	**+/-19**	**18**	**(X)**
Utility gas	9	+/-14	50.0%	+/-50.0
Bottled, tank, or LP gas	9	+/-13	50.0%	+/-50.0
Electricity	0	+/-119	0.0%	+/-69.9
Fuel oil, kerosene, etc.	0	+/-119	0.0%	+/-69.9
Coal or coke	0	+/-119	0.0%	+/-69.9
Wood	0	+/-119	0.0%	+/-69.9
Solar energy	0	+/-119	0.0%	+/-69.9
Other fuel	0	+/-119	0.0%	+/-69.9
No fuel used	0	+/-119	0.0%	+/-69.9
SELECTED CHARACTERISTICS				
Occupied housing units	**18**	**+/-19**	**18**	**(X)**
Lacking complete plumbing facilities	0	+/-119	0.0%	+/-69.9
Lacking complete kitchen facilities	0	+/-119	0.0%	+/-69.9
No telephone service available	0	+/-119	0.0%	+/-69.9
OCCUPANTS PER ROOM				
Occupied housing units	**18**	**+/-19**	**18**	**(X)**
1.00 or less	18	+/-19	100.0%	+/-69.9
1.01 to 1.50	0	+/-119	0.0%	+/-69.9
1.51 or more	0	+/-119	0.0%	+/-69.9
VALUE				
Owner-occupied units	**9**	**+/-13**	**9**	**(X)**
Less than $50,000	0	+/-119	0.0%	+/-98.9
$50,000 to $99,999	0	+/-119	0.0%	+/-98.9
$100,000 to $149,999	0	+/-119	0.0%	+/-98.9

Selected Housing Characteristics	Estimate	Margin of Error	Percent	Margin of Error
$150,000 to $199,999	0	+/-119	0.0%	+/-98.9
$200,000 to $299,999	0	+/-119	0.0%	+/-98.9
$300,000 to $499,999	0	+/-119	0.0%	+/-98.9
$500,000 to $999,999	0	+/-119	0.0%	+/-98.9
$1,000,000 or more	9	+/-13	100.0%	+/-98.9
Median (dollars)	1,000,000+	***	(X)	(X)
MORTGAGE STATUS				
Owner-occupied units	**9**	**+/-13**	**9**	**(X)**
Housing units with a mortgage	0	+/-119	0.0%	+/-98.9
Housing units without a mortgage	9	+/-13	100.0%	+/-98.9
SELECTED MONTHLY OWNER COSTS (SMOC)				
Housing units with a mortgage	**0**	**+/-119**	**0**	**(X)**
Less than $300	0	+/-119	-	**
$300 to $499	0	+/-119	-	**
$500 to $699	0	+/-119	-	**
$700 to $999	0	+/-119	-	**
$1,000 to $1,499	0	+/-119	-	**
$1,500 to $1,999	0	+/-119	-	**
$2,000 or more	0	+/-119	-	**
Median (dollars)	-	**	(X)	(X)
Housing units without a mortgage	**9**	**+/-13**	**9**	**(X)**
Less than $100	0	+/-119	0.0%	+/-98.9
$100 to $199	0	+/-119	0.0%	+/-98.9
$200 to $299	0	+/-119	0.0%	+/-98.9
$300 to $399	0	+/-119	0.0%	+/-98.9
$400 or more	9	+/-13	100.0%	+/-98.9
Median (dollars)	1,000+	***	(X)	(X)
SELECTED MONTHLY OWNER COSTS AS A PERCENTAGE OF HOUSEHOLD INCOME (SMOCAPI)				
Housing units with a mortgage (excluding units where SMOCAPI cannot be computed)	**0**	**+/-119**	**0**	**(X)**
Less than 20.0 percent	0	+/-119	-	**
20.0 to 24.9 percent	0	+/-119	-	**
25.0 to 29.9 percent	0	+/-119	-	**
30.0 to 34.9 percent	0	+/-119	-	**
35.0 percent or more	0	+/-119	-	**
Not computed	0	+/-119	(X)	(X)
Housing unit without a mortgage (excluding units where SMOCAPI cannot be computed)	**9**	**+/-13**	**9**	**(X)**
Less than 10.0 percent	0	+/-119	0.0%	+/-98.9
10.0 to 14.9 percent	0	+/-119	0.0%	+/-98.9
15.0 to 19.9 percent	0	+/-119	0.0%	+/-98.9
20.0 to 24.9 percent	0	+/-119	0.0%	+/-98.9
25.0 to 29.9 percent	0	+/-119	0.0%	+/-98.9
30.0 to 34.9 percent	0	+/-119	0.0%	+/-98.9
35.0 percent or more	9	+/-13	100.0%	+/-98.9
Not computed	0	+/-119	(X)	(X)
GROSS RENT				
Occupied units paying rent	**9**	**+/-14**	**9**	**(X)**
Less than $200	0	+/-119	0.0%	+/-98.9
$200 to $299	0	+/-119	0.0%	+/-98.9
$300 to $499	0	+/-119	0.0%	+/-98.9
$500 to $749	9	+/-14	100.0%	+/-98.9
$750 to $999	0	+/-119	0.0%	+/-98.9
$1,000 to $1,499	0	+/-119	0.0%	+/-98.9
$1,500 or more	0	+/-119	0.0%	+/-98.9
Median (dollars)	-	**	(X)	(X)
No rent paid	0	+/-119	(X)	(X)

Selected Housing Characteristics	Estimate	Margin of Error	Percent	Margin of Error
GROSS RENT AS A PERCENTAGE OF HOUSEHOLD INCOME (GRAPI)				
Occupied units paying rent (excluding units where GRAPI cannot be computed)	**9**	**+/-14**	**9**	**(X)**
Less than 15.0 percent	0	+/-119	0.0%	+/-98.9
15.0 to 19.9 percent	0	+/-119	0.0%	+/-98.9
20.0 to 24.9 percent	0	+/-119	0.0%	+/-98.9
25.0 to 29.9 percent	0	+/-119	0.0%	+/-98.9
30.0 to 34.9 percent	0	+/-119	0.0%	+/-98.9
35.0 percent or more	9	+/-14	100.0%	+/-98.9
Not computed	0	+/-119	(X)	(X)

Source: U.S. Census Bureau, 2005-2009 American Community Survey

Data are based on a sample and are subject to sampling variability. The degree of uncertainty for an estimate arising from sampling variability is represented through the use of a margin of error. The value shown here is the 90 percent margin of error. The margin of error can be interpreted roughly as providing a 90 percent probability that the interval defined by the estimate minus the margin of error and the estimate plus the margin of error (the lower and upper confidence bounds) contains the true value. In addition to sampling variability, the ACS estimates are subject to nonsampling error (for a discussion of nonsampling variability, see Accuracy of the Data). The effect of nonsampling error is not represented in these tables.

Notes:
·Caution should be used when comparing data for Number of Rooms between 2008 and 2009. A data collection error was identified for 2008 impacting the "1 room" category. For more information please see Errata Note #54.
·Caution should be used when comparing data for Number of Bedrooms between 2008 and 2009. A data collection error was identified for 2008 impacting the "0 bedrooms" category. For more information please see Errata Note #54.
·The 2005-2009 plumbing data for Puerto Rico will not be shown. Research indicates that the questions on plumbing facilities that were introduced in 2008 in the stateside American Community Survey and the 2008 Puerto Rico Community Survey may not have been appropriate for Puerto Rico.
·Caution should be used when comparing data for Telephone Service Availability between 2008 and 2009. A data collection error was identified for 2008 impacting the "no" category and underreporting those who did not have telephone service available. For more information please see Errata Note #53.
·Caution should be used when comparing data for Occupants per Room between 2008 and 2009. A data collection error was identified for 2008 impacting the "1 room" category. For more information please see Errata Note #54.
·In prior years, the universe included all owner-occupied units with a mortgage. It is now restricted to include only those units where SMOCAPI is computed, that is, SMOC and household income are valid values.
·In prior years, the universe included all owner-occupied units without a mortgage. It is now restricted to include only those units where SMOCAPI is computed, that is, SMOC and household income are valid values.
·In prior years, the universe included all renter-occupied units. It is now restricted to include only those units where GRAPI is computed, that is, gross rent and household Income are valid values.
·The median gross rent excludes no cash renters.
·While the 2005-2009 American Community Survey (ACS) data generally reflect the November 2008 Office of Management and Budget (OMB) definitions of metropolitan and micropolitan statistical areas; in certain instances the names, codes, and boundaries of the principal cities shown in ACS tables may differ from the OMB definitions due to differences in the effective dates of the geographic entities.
·Estimates of urban and rural population, housing units, and characteristics reflect boundaries of urban areas defined based on Census 2000 data. Boundaries for urban areas have not been updated since Census 2000. As a result, data for urban and rural areas from the ACS do not necessarily reflect the results of ongoing urbanization.

Explanation of Symbols:
1. An '**' entry in the margin of error column indicates that either no sample observations or too few sample observations were available to compute a standard error and thus the margin of error. A statistical test is not appropriate.
2. An '-' entry in the estimate column indicates that either no sample observations or too few sample observations were available to compute an estimate, or a ratio of medians cannot be calculated because one or both of the median estimates falls in the lowest interval or upper interval of an open-ended distribution.
3. An '-' following a median estimate means the median falls in the lowest interval of an open-ended distribution.
4. An '+' following a median estimate means the median falls in the upper interval of an open-ended distribution.
5. An '***' entry in the margin of error column indicates that the median falls in the lowest interval or upper interval of an open-ended distribution. A statistical test is not appropriate.
6. An '*****' entry in the margin of error column indicates that the estimate is controlled. A statistical test for sampling variability is not appropriate.
7. An 'N' entry in the estimate and margin of error columns indicates that data for this geographic area cannot be displayed because the number of sample cases is too small.
8. An '(X)' means that the estimate is not applicable or not available.

U.S. Census Bureau
American FactFinder

Milford city, Hamilton County, Ohio

Selected Social Characteristics in the United States: 2005-2009

Data Set: **2005-2009 American Community Survey 5-Year Estimates**
Survey: **American Community Survey**

NOTE. Although the American Community Survey (ACS) produces population, demographic and housing unit estimates, it is the Census Bureau's Population Estimates Program that produces and disseminates the official estimates of the population for the nation, states, counties, cities and towns and estimates of housing units for states and counties.

For more information on confidentiality protection, sampling error, nonsampling error, and definitions, see Survey Methodology.

Selected Social Characteristics in the United States	Estimate	Margin of Error	Percent	Margin of Error
HOUSEHOLDS BY TYPE				
Total households	**18**	**+/-19**	**18**	**(X)**
Family households (families)	9	+/-13	50.0%	+/-50.0
With own children under 18 years	0	+/-119	0.0%	+/-69.9
Married-couple family	9	+/-13	50.0%	+/-50.0
With own children under 18 years	0	+/-119	0.0%	+/-69.9
Male householder, no wife present, family	0	+/-119	0.0%	+/-69.9
With own children under 18 years	0	+/-119	0.0%	+/-69.9
Female householder, no husband present, family	0	+/-119	0.0%	+/-69.9
With own children under 18 years	0	+/-119	0.0%	+/-69.9
Nonfamily households	9	+/-14	50.0%	+/-50.0
Householder living alone	9	+/-14	50.0%	+/-50.0
65 years and over	0	+/-119	0.0%	+/-69.9
Households with one or more people under 18 years	0	+/-119	0.0%	+/-69.9
Households with one or more people 65 years and over	9	+/-13	50.0%	+/-50.0
Average household size	1.50	+/-0.55	(X)	(X)
Average family size	2.00	+/-0.37	(X)	(X)
RELATIONSHIP				
Population in households	**27**	**+/-30**	**27**	**(X)**
Householder	18	+/-19	66.7%	+/-27.5
Spouse	9	+/-13	33.3%	+/-27.5
Child	0	+/-119	0.0%	+/-57.1
Other relatives	0	+/-119	0.0%	+/-57.1
Nonrelatives	0	+/-119	0.0%	+/-57.1
Unmarried partner	0	+/-119	0.0%	+/-57.1
MARITAL STATUS				
Males 15 years and over	**18**	**+/-19**	**18**	**(X)**
Never married	0	+/-119	0.0%	+/-69.9
Now married, except separated	9	+/-13	50.0%	+/-50.0
Separated	0	+/-119	0.0%	+/-69.9
Widowed	0	+/-119	0.0%	+/-69.9
Divorced	9	+/-14	50.0%	+/-50.0
Females 15 years and over	**9**	**+/-13**	**9**	**(X)**
Never married	0	+/-119	0.0%	+/-98.9
Now married, except separated	9	+/-13	100.0%	+/-98.9
Separated	0	+/-119	0.0%	+/-98.9
Widowed	0	+/-119	0.0%	+/-98.9
Divorced	0	+/-119	0.0%	+/-98.9

Selected Social Characteristics in the United States	Estimate	Margin of Error	Percent	Margin of Error
FERTILITY				
Number of women 15 to 50 years old who had a birth in the past 12 months	**0**	**+/-119**	**0**	**(X)**
Unmarried women (widowed, divorced, and never married)	0	+/-119	-	**
Per 1,000 unmarried women	-	**	(X)	(X)
Per 1,000 women 15 to 50 years old	-	**	(X)	(X)
Per 1,000 women 15 to 19 years old	-	**	(X)	(X)
Per 1,000 women 20 to 34 years old	-	**	(X)	(X)
Per 1,000 women 35 to 50 years old	-	**	(X)	(X)
GRANDPARENTS				
Number of grandparents living with own grandchildren under 18 years	**0**	**+/-119**	**0**	**(X)**
Responsible for grandchildren	0	+/-119	-	**
Years responsible for grandchildren				
Less than 1 year	0	+/-119	-	**
1 or 2 years	0	+/-119	-	**
3 or 4 years	0	+/-119	-	**
5 or more years	0	+/-119	-	**
Number of grandparents responsible for own grandchildren under 18 years	**0**	**+/-119**	**0**	**(X)**
Who are female	0	+/-119	-	**
Who are married	0	+/-119	-	**
SCHOOL ENROLLMENT				
Population 3 years and over enrolled in school	**0**	**+/-119**	**0**	**(X)**
Nursery school, preschool	0	+/-119	-	**
Kindergarten	0	+/-119	-	**
Elementary school (grades 1-8)	0	+/-119	-	**
High school (grades 9-12)	0	+/-119	-	**
College or graduate school	0	+/-119	-	**
EDUCATIONAL ATTAINMENT				
Population 25 years and over	**27**	**+/-30**	**27**	**(X)**
Less than 9th grade	0	+/-119	0.0%	+/-57.1
9th to 12th grade, no diploma	0	+/-119	0.0%	+/-57.1
High school graduate (includes equivalency)	0	+/-119	0.0%	+/-57.1
Some college, no degree	0	+/-119	0.0%	+/-57.1
Associate's degree	9	+/-14	33.3%	+/-53.7
Bachelor's degree	0	+/-119	0.0%	+/-57.1
Graduate or professional degree	18	+/-26	66.7%	+/-53.7
Percent high school graduate or higher	100.0%	+/-57.1	(X)	(X)
Percent bachelor's degree or higher	66.7%	+/-53.7	(X)	(X)
VETERAN STATUS				
Civilian population 18 years and over	**27**	**+/-30**	**27**	**(X)**
Civilian veterans	9	+/-14	33.3%	+/-53.7
DISABILITY STATUS OF THE CIVILIAN NONINSTITUTIONALIZED POPULATION				
Total Civilian Noninstitutionalized Population	**(X)**	**(X)**	**(X)**	**(X)**
With a disability	(X)	(X)	(X)	(X)
Under 18 years	**(X)**	**(X)**	**(X)**	**(X)**
With a disability	(X)	(X)	(X)	(X)
18 to 64 years	**(X)**	**(X)**	**(X)**	**(X)**
With a disability	(X)	(X)	(X)	(X)
65 years and over	**(X)**	**(X)**	**(X)**	**(X)**
With a disability	(X)	(X)	(X)	(X)
RESIDENCE 1 YEAR AGO				
Population 1 year and over	**27**	**+/-30**	**27**	**(X)**
Same house	27	+/-30	100.0%	+/-57.1
Different house in the U.S.	0	+/-119	0.0%	+/-57.1
Same county	0	+/-119	0.0%	+/-57.1

Selected Social Characteristics in the United States	Estimate	Margin of Error	Percent	Margin of Error
Different county	0	+/-119	0.0%	+/-57.1
Same state	0	+/-119	0.0%	+/-57.1
Different state	0	+/-119	0.0%	+/-57.1
Abroad	0	+/-119	0.0%	+/-57.1
PLACE OF BIRTH				
Total population	**27**	**+/-30**	**27**	**(X)**
Native	9	+/-14	33.3%	+/-53.7
Born in United States	9	+/-14	33.3%	+/-53.7
State of residence	9	+/-14	33.3%	+/-53.7
Different state	0	+/-119	0.0%	+/-57.1
Born in Puerto Rico, U.S. Island areas, or born abroad to American parent(s)	0	+/-119	0.0%	+/-57.1
Foreign born	18	+/-26	66.7%	+/-53.7
U.S. CITIZENSHIP STATUS				
Foreign-born population	**18**	**+/-26**	**18**	**(X)**
Naturalized U.S. citizen	18	+/-26	100.0%	+/-69.9
Not a U.S. citizen	0	+/-119	0.0%	+/-69.9
YEAR OF ENTRY				
Population born outside the United States	**18**	**+/-26**	**18**	**(X)**
Native	**0**	**+/-119**	**0**	**(X)**
Entered 2000 or later	0	+/-119	-	**
Entered before 2000	0	+/-119	-	**
Foreign born	**18**	**+/-26**	**18**	**(X)**
Entered 2000 or later	0	+/-119	0.0%	+/-69.9
Entered before 2000	18	+/-26	100.0%	+/-69.9
WORLD REGION OF BIRTH OF FOREIGN BORN				
Foreign-born population, excluding population born at sea	**18**	**+/-26**	**18**	**(X)**
Europe	18	+/-26	100.0%	+/-69.9
Asia	0	+/-119	0.0%	+/-69.9
Africa	0	+/-119	0.0%	+/-69.9
Oceania	0	+/-119	0.0%	+/-69.9
Latin America	0	+/-119	0.0%	+/-69.9
Northern America	0	+/-119	0.0%	+/-69.9
LANGUAGE SPOKEN AT HOME				
Population 5 years and over	**27**	**+/-30**	**27**	**(X)**
English only	9	+/-14	33.3%	+/-53.7
Language other than English	18	+/-26	66.7%	+/-53.7
Speak English less than "very well"	0	+/-119	0.0%	+/-57.1
Spanish	0	+/-119	0.0%	+/-57.1
Speak English less than "very well"	0	+/-119	0.0%	+/-57.1
Other Indo-European languages	18	+/-26	66.7%	+/-53.7
Speak English less than "very well"	0	+/-119	0.0%	+/-57.1
Asian and Pacific Islander languages	0	+/-119	0.0%	+/-57.1
Speak English less than "very well"	0	+/-119	0.0%	+/-57.1
Other languages	0	+/-119	0.0%	+/-57.1
Speak English less than "very well"	0	+/-119	0.0%	+/-57.1
ANCESTRY				
Total population	**27**	**+/-30**	**27**	**(X)**
American	0	+/-119	0.0%	+/-57.1
Arab	9	+/-14	33.3%	+/-53.7
Czech	0	+/-119	0.0%	+/-57.1
Danish	0	+/-119	0.0%	+/-57.1
Dutch	0	+/-119	0.0%	+/-57.1
English	9	+/-14	33.3%	+/-53.7
French (except Basque)	0	+/-119	0.0%	+/-57.1
French Canadian	0	+/-119	0.0%	+/-57.1
German	0	+/-119	0.0%	+/-57.1
Greek	18	+/-26	66.7%	+/-53.7
Hungarian	0	+/-119	0.0%	+/-57.1

Selected Social Characteristics in the United States	Estimate	Margin of Error	Percent	Margin of Error
Irish	0	+/-119	0.0%	+/-57.1
Italian	0	+/-119	0.0%	+/-57.1
Lithuanian	0	+/-119	0.0%	+/-57.1
Norwegian	0	+/-119	0.0%	+/-57.1
Polish	0	+/-119	0.0%	+/-57.1
Portuguese	0	+/-119	0.0%	+/-57.1
Russian	0	+/-119	0.0%	+/-57.1
Scotch-Irish	0	+/-119	0.0%	+/-57.1
Scottish	0	+/-119	0.0%	+/-57.1
Slovak	0	+/-119	0.0%	+/-57.1
Subsaharan African	0	+/-119	0.0%	+/-57.1
Swedish	0	+/-119	0.0%	+/-57.1
Swiss	0	+/-119	0.0%	+/-57.1
Ukrainian	0	+/-119	0.0%	+/-57.1
Welsh	0	+/-119	0.0%	+/-57.1
West Indian (excluding Hispanic origin groups)	0	+/-119	0.0%	+/-57.1

Source: U.S. Census Bureau, 2005-2009 American Community Survey

Data are based on a sample and are subject to sampling variability. The degree of uncertainty for an estimate arising from sampling variability is represented through the use of a margin of error. The value shown here is the 90 percent margin of error. The margin of error can be interpreted roughly as providing a 90 percent probability that the interval defined by the estimate minus the margin of error and the estimate plus the margin of error (the lower and upper confidence bounds) contains the true value. In addition to sampling variability, the ACS estimates are subject to nonsampling error (for a discussion of nonsampling variability, see Accuracy of the Data). The effect of nonsampling error is not represented in these tables.

Notes:
·Ancestry listed in this table refers to the total number of people who responded with a particular ancestry; for example, the estimate given for Russian represents the number of people who listed Russian as either their first or second ancestry. This table lists only the largest ancestry groups; see the Detailed Tables for more categories. Race and Hispanic origin groups are not included in this table because official data for those groups come from the Race and Hispanic origin questions rather than the ancestry question (see Demographic Table).
·The Census Bureau introduced a new set of disability questions in the 2008 ACS questionnaire. Because of contextual differences between the 2008-2009 disability data and disability data collected in prior years, the Census Bureau is unable to combine the 5 years of disability data in order to produce the multi-year estimate that would appear in this table. Multi-year estimates of disability status will become available once five consecutive years of data are collected. For more information about the differences between the 2008 and prior years' disability questions, see Review of Changes to the Measurement of Disability in the 2008 ACS.
·Data for year of entry of the native population reflect the year of entry into the U.S. by people who were born in Puerto Rico, U.S. Island Areas or born outside the U.S. to a U.S. citizen parent and who subsequently moved to the U.S.
·While the 2005-2009 American Community Survey (ACS) data generally reflect the November 2008 Office of Management and Budget (OMB) definitions of metropolitan and micropolitan statistical areas; in certain instances the names, codes, and boundaries of the principal cities shown in ACS tables may differ from the OMB definitions due to differences in the effective dates of the geographic entities.
·Estimates of urban and rural population, housing units, and characteristics reflect boundaries of urban areas defined based on Census 2000 data. Boundaries for urban areas have not been updated since Census 2000. As a result, data for urban and rural areas from the ACS do not necessarily reflect the results of ongoing urbanization.

Explanation of Symbols:
1. An '**' entry in the margin of error column indicates that either no sample observations or too few sample observations were available to compute a standard error and thus the margin of error. A statistical test is not appropriate.
2. An '-' entry in the estimate column indicates that either no sample observations or too few sample observations were available to compute an estimate, or a ratio of medians cannot be calculated because one or both of the median estimates falls in the lowest interval or upper interval of an open-ended distribution.
3. An '-' following a median estimate means the median falls in the lowest interval of an open-ended distribution.
4. An '+' following a median estimate means the median falls in the upper interval of an open-ended distribution.
5. An '***' entry in the margin of error column indicates that the median falls in the lowest interval or upper interval of an open-ended distribution. A statistical test is not appropriate.
6. An '*****' entry in the margin of error column indicates that the estimate is controlled. A statistical test for sampling variability is not appropriate.
7. An 'N' entry in the estimate and margin of error columns indicates that data for this geographic area cannot be displayed because the number of sample cases is too small.
8. An '(X)' means that the estimate is not applicable or not available.

The letters PDF or symbol indicate a document is in the Portable Document Format (PDF). To view the file you will need the Adobe® Acrobat® Reader, which is available for **free** from the Adobe web site.

U.S. Census Bureau
American FactFinder

Milford city, Hamilton County, Ohio

Population and Housing Narrative Profile: 2005-2009
Data Set: **2005-2009 American Community Survey 5-Year Estimates**
Survey: **American Community Survey**

NOTE. Although the American Community Survey (ACS) produces population, demographic and housing unit estimates, it is the Census Bureau's Population Estimates Program that produces and disseminates the official estimates of the population for the nation, states, counties, cities and towns and estimates of housing units for states and counties.

For more information on confidentiality protection, sampling error, nonsampling error, and definitions, see Survey Methodology.

HOUSEHOLDS AND FAMILIES: In 2005-2009 there were 18 households in Milford city. The average household size was 1.5 people.

Families made up 50 percent of the households in Milford city. This figure includes both married-couple families (50 percent) and other families (less than 0.5 percent). Nonfamily households made up 50 percent of all households in Milford city. Most of the nonfamily households were people living alone, but some were composed of people living in households in which no one was related to the householder.

The Types of Households in Milford city, Hamilton County, Ohio in 2005-2009

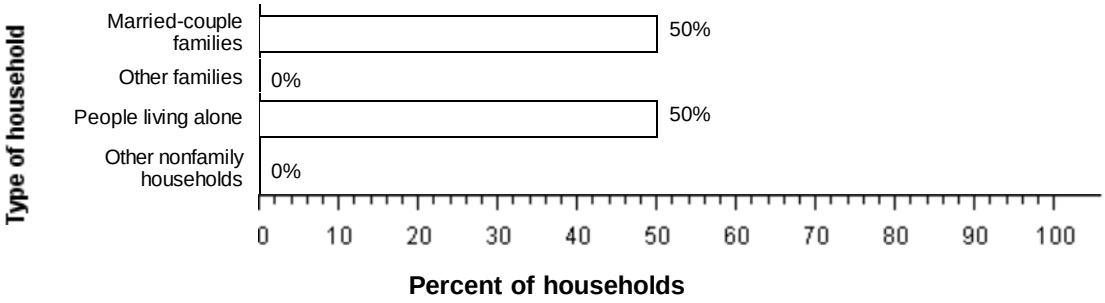

Source: American Community Survey, 2005-2009

NATIVITY AND LANGUAGE: Sixty-seven percent of the people living in Milford city in 2005-2009 were foreign born. Thirty-three percent was native, including 33 percent who were born in Ohio.

Among people at least five years old living in Milford city in 2005-2009, 67 percent spoke a language other than English at home. Of those speaking a language other than English at home, less than 0.5 percent spoke Spanish and 100 percent spoke some other language; less than 0.5 percent reported that they did not speak English "very well."

GEOGRAPHIC MOBILITY: In 2005-2009, 100 percent of the people at least one year old living in Milford city were living in the same residence one year earlier; less than 0.5 percent had moved during the past year from another residence in the same county, less than 0.5 percent from another county in the same state, less than 0.5 percent from another state, and less than 0.5 percent from abroad.

Geographic Mobility of Residents of Milford city, Hamilton County, Ohio in 2005-2009

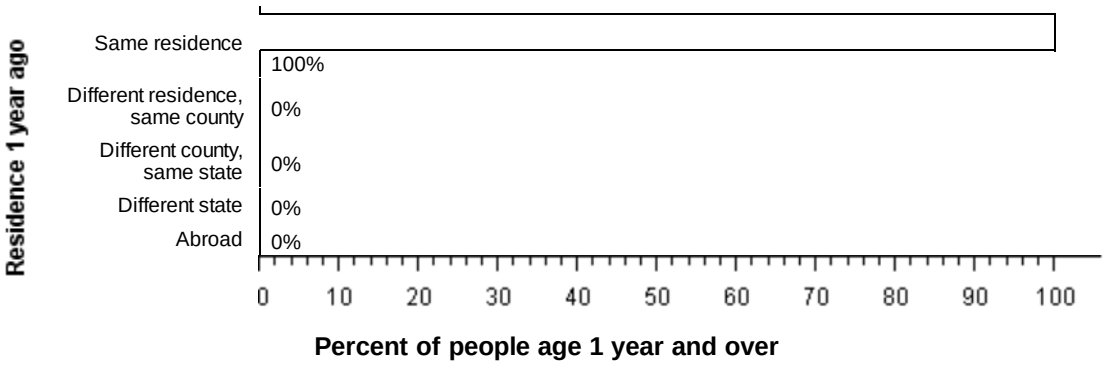

Source: American Community Survey, 2005-2009

EDUCATION: In 2005-2009, 100 percent of people 25 years and over had at least graduated from high school and 67 percent had a bachelor's degree or higher. Less than 0.5 percent were dropouts; they were not enrolled in school and had not graduated from high school.

The total school enrollment in Milford city was less than 0.5 in 2005-2009. Nursery school and kindergarten enrollment was less than 0.5 and elementary or high school enrollment was less than 0.5 children. College or graduate school enrollment was less than 0.5.

The Educational Attainment of People in Milford city, Hamilton County, Ohio in 2005-2009

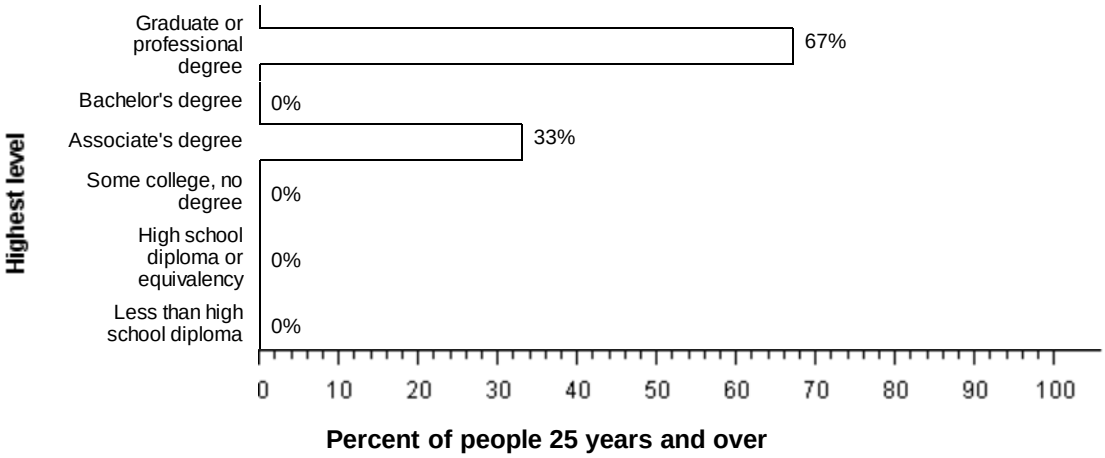

Source: American Community Survey, 2005-2009

DISABILITY: In Milford city, among people at least five years old in 2005-2009, percent reported a disability. The likelihood of having a disability varied by age - from percent of people 5 to 15 years old, to percent of people 16 to 64 years old, and to percent of those 65 and older.

INDUSTRIES: In 2005-2009, for the employed population 16 years and older, the leading industries in Milford city were Educational services, and health care, and social assistance, 100 percent, and Agriculture, forestry, fishing and hunting, and mining, less than 0.5 percent.

Employment by Industry in Milford city, Hamilton County, Ohio in 2005-2009



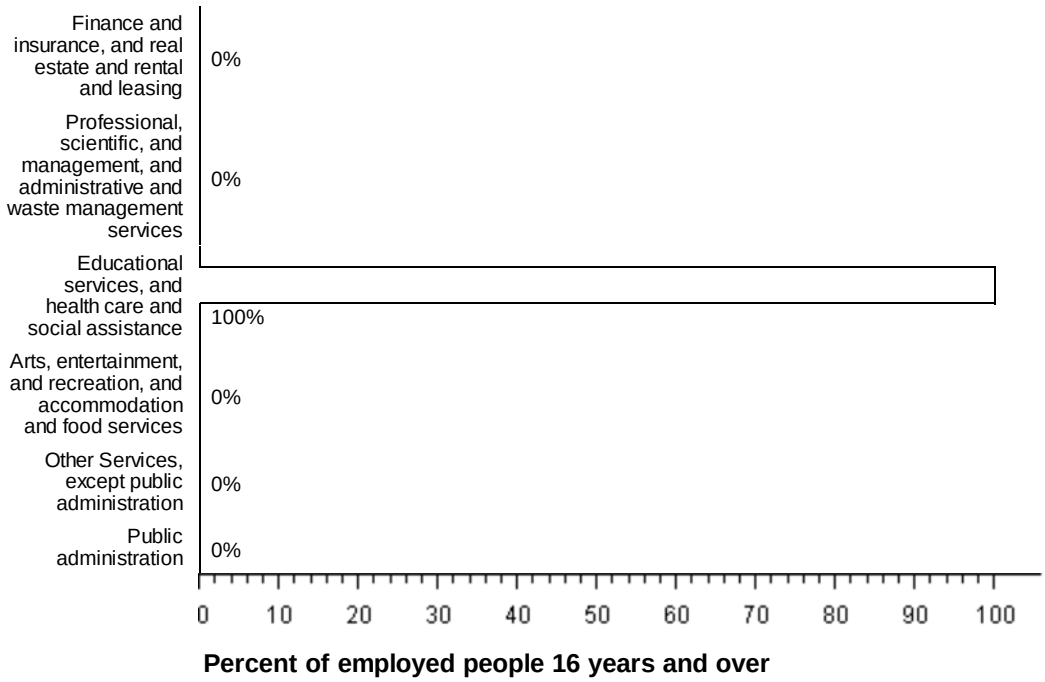

Source: American Community Survey, 2005-2009

OCCUPATIONS AND TYPE OF EMPLOYER: Among the most common occupations were: Management, professional, and related occupations, 100 percent; Service occupations, less than 0.5 percent; Sales and office occupations, less than 0.5 percent; Farming, fishing, and forestry occupations, less than 0.5 percent; and Construction, extraction, maintenance, and repair occupations, less than 0.5 percent. One hundred percent of the people employed were Private wage and salary workers; less than 0.5 percent was Federal, state, or local government workers; and less than 0.5 percent was Self-employed in own not incorporated business workers.

TRAVEL TO WORK: Data for this section cannot be displayed because the number of sample cases is too small. Displaying the data would risk disclosing information for individuals.

INCOME: Data for this section cannot be displayed because the number of sample cases is too small. Displaying the data would risk disclosing information for individuals.

POVERTY AND PARTICIPATION IN GOVERNMENT PROGRAMS: Data for this section cannot be displayed because the number of sample cases is too small. Displaying the data would risk disclosing information for individuals.

POPULATION OF Milford city: In 2005-2009, Milford city had a total population of 27 - 9 (33 percent) females and 18 (67 percent) males. The median age was 60.8 years. Less than 0.5 percent of the population was under 18 years and 33 percent was 65 years and older.

The Age Distribution of People in Milford city, Hamilton County, Ohio in 2005-2009

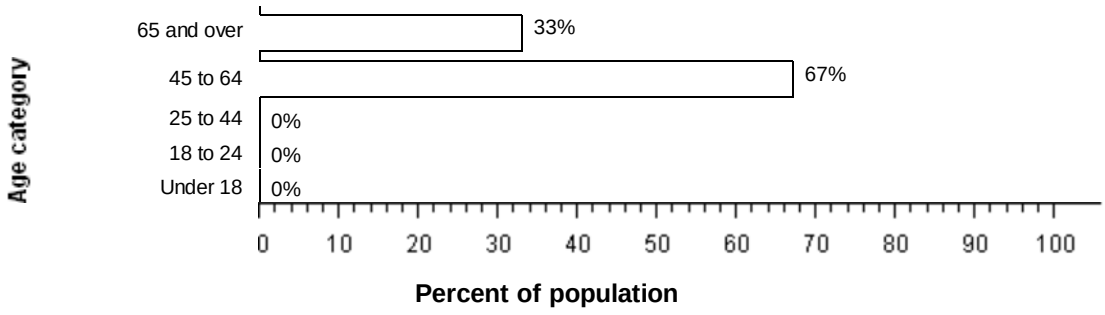

Source: American Community Survey, 2005-2009

For people reporting one race alone, 100 percent was White; less than 0.5 percent was Black or African American; less than 0.5 percent was American Indian and Alaska Native; less than 0.5 percent was Asian; less than 0.5 percent was Native Hawaiian and Other Pacific Islander, and less

than 0.5 percent was Some other race. Less than 0.5 percent reported Two or more races. Less than 0.5 percent of the people in Milford city was Hispanic. One hundred percent of the people in Milford city was White non-Hispanic. People of Hispanic origin may be of any race.

HOUSING CHARACTERISTICS: In 2005-2009, Milford city had a total of 18 housing units, less than 0.5 percent of which were vacant. Of the total housing units, 100 percent was in single-unit structures, less than 0.5 percent was in multi-unit structures, and less than 0.5 percent was mobile homes. Less than 0.5 percent of the housing units were built since 1990.

The Types of Housing Units in Milford city, Hamilton County, Ohio in 2005-2009

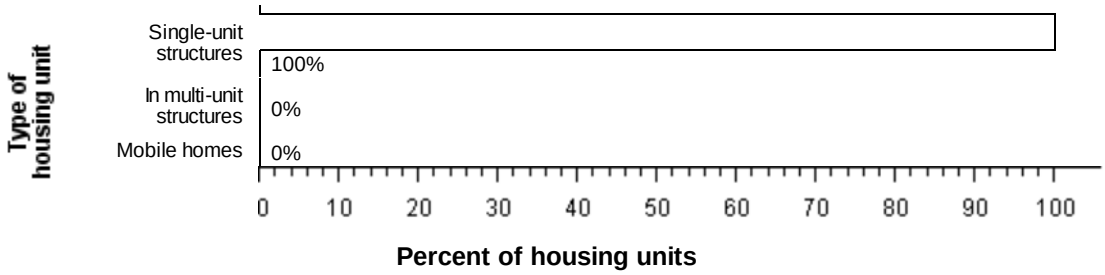

Source: American Community Survey, 2005-2009

OCCUPIED HOUSING UNIT CHARACTERISTICS: In 2005-2009, Milford city had 18 occupied housing units - 9 (50 percent) owner occupied and 9 (50 percent) renter occupied. Less than 0.5 percent of the households did not have telephone service and less than 0.5 percent of the households did not have access to a car, truck, or van for private use. Multi Vehicle households were not rare. Fifty percent had two vehicles and another less than 0.5 percent had three or more.

HOUSING COSTS: Data for this section cannot be displayed because the number of sample cases is too small. Displaying the data would risk disclosing information for individuals.

Source: U.S. Census Bureau, 2005-2009 American Community Survey

The U.S. Census Bureau's Population Estimates Program produces the official population estimates for the nation, states, counties and places, and the official estimates of housing units for states and counties. The population and housing characteristics included above are derived from the American Community Survey.

Notes:
· Detail may not add to totals due to rounding.
· Percentages are based on unrounded numbers.

U.S. Census Bureau
American FactFinder

Miami township, Hamilton County, Ohio

ACS Demographic and Housing Estimates: 2005-2009

Data Set: **2005-2009 American Community Survey 5-Year Estimates**
Survey: **American Community Survey**

NOTE. Although the American Community Survey (ACS) produces population, demographic and housing unit estimates, it is the Census Bureau's Population Estimates Program that produces and disseminates the official estimates of the population for the nation, states, counties, cities and towns and estimates of housing units for states and counties.

For more information on confidentiality protection, sampling error, nonsampling error, and definitions, see Survey Methodology.

ACS Demographic and Housing Estimates	Estimate	Margin of Error	Percent	Margin of Error
SEX AND AGE				
Total population	**12,548**	**+/-21**	**12,548**	**(X)**
Male	6,117	+/-271	48.7%	+/-2.2
Female	6,431	+/-273	51.3%	+/-2.2
Under 5 years	929	+/-189	7.4%	+/-1.5
5 to 9 years	874	+/-138	7.0%	+/-1.1
10 to 14 years	1,007	+/-185	8.0%	+/-1.5
15 to 19 years	840	+/-190	6.7%	+/-1.5
20 to 24 years	695	+/-160	5.5%	+/-1.3
25 to 34 years	1,243	+/-202	9.9%	+/-1.6
35 to 44 years	1,838	+/-160	14.6%	+/-1.3
45 to 54 years	2,121	+/-230	16.9%	+/-1.8
55 to 59 years	756	+/-147	6.0%	+/-1.2
60 to 64 years	580	+/-128	4.6%	+/-1.0
65 to 74 years	1,038	+/-130	8.3%	+/-1.0
75 to 84 years	502	+/-123	4.0%	+/-1.0
85 years and over	125	+/-61	1.0%	+/-0.5
Median age (years)	38.7	+/-1.7	(X)	(X)
18 years and over	9,131	+/-189	72.8%	+/-1.5
21 years and over	8,743	+/-209	69.7%	+/-1.7
62 years and over	1,979	+/-171	15.8%	+/-1.4
65 years and over	1,665	+/-152	13.3%	+/-1.2
18 years and over	**9,131**	**+/-189**	**9,131**	**(X)**
Male	4,401	+/-212	48.2%	+/-1.8
Female	4,730	+/-164	51.8%	+/-1.8
65 years and over	**1,665**	**+/-152**	**1,665**	**(X)**
Male	728	+/-98	43.7%	+/-5.0
Female	937	+/-130	56.3%	+/-5.0
RACE				
Total population	**12,548**	**+/-21**	**12,548**	**(X)**
One race	12,466	+/-66	99.3%	+/-0.5
Two or more races	82	+/-64	0.7%	+/-0.5
One race	12,466	+/-66	99.3%	+/-0.5
White	12,269	+/-123	97.8%	+/-1.0
Black or African American	66	+/-57	0.5%	+/-0.5
American Indian and Alaska Native	18	+/-20	0.1%	+/-0.2

ACS Demographic and Housing Estimates	Estimate	Margin of Error	Percent	Margin of Error
Cherokee tribal grouping	3	+/-5	0.0%	+/-0.1
Chippewa tribal grouping	0	+/-119	0.0%	+/-0.3
Navajo tribal grouping	0	+/-119	0.0%	+/-0.3
Sioux tribal grouping	0	+/-119	0.0%	+/-0.3
Asian	25	+/-24	0.2%	+/-0.2
Asian Indian	17	+/-20	0.1%	+/-0.2
Chinese	0	+/-119	0.0%	+/-0.3
Filipino	0	+/-119	0.0%	+/-0.3
Japanese	0	+/-119	0.0%	+/-0.3
Korean	8	+/-12	0.1%	+/-0.1
Vietnamese	0	+/-119	0.0%	+/-0.3
Other Asian	0	+/-119	0.0%	+/-0.3
Native Hawaiian and Other Pacific Islander	56	+/-85	0.4%	+/-0.7
Native Hawaiian	0	+/-119	0.0%	+/-0.3
Guamanian or Chamorro	0	+/-119	0.0%	+/-0.3
Samoan	0	+/-119	0.0%	+/-0.3
Other Pacific Islander	56	+/-85	0.4%	+/-0.7
Some other race	32	+/-43	0.3%	+/-0.3
Two or more races	82	+/-64	0.7%	+/-0.5
White and Black or African American	0	+/-119	0.0%	+/-0.3
White and American Indian and Alaska Native	57	+/-55	0.5%	+/-0.4
White and Asian	25	+/-38	0.2%	+/-0.3
Black or African American and American Indian and Alaska Native	0	+/-119	0.0%	+/-0.3
Race alone or in combination with one or more other races				
Total population	**12,548**	**+/-21**	**12,548**	**(X)**
White	12,351	+/-120	98.4%	+/-0.9
Black or African American	66	+/-57	0.5%	+/-0.5
American Indian and Alaska Native	75	+/-57	0.6%	+/-0.5
Asian	50	+/-58	0.4%	+/-0.5
Native Hawaiian and Other Pacific Islander	56	+/-85	0.4%	+/-0.7
Some other race	32	+/-43	0.3%	+/-0.3
HISPANIC OR LATINO AND RACE				
Total population	**12,548**	**+/-21**	**12,548**	**(X)**
Hispanic or Latino (of any race)	113	+/-72	0.9%	+/-0.6
Mexican	72	+/-60	0.6%	+/-0.5
Puerto Rican	19	+/-19	0.2%	+/-0.2
Cuban	0	+/-119	0.0%	+/-0.3
Other Hispanic or Latino	22	+/-24	0.2%	+/-0.2
Not Hispanic or Latino	12,435	+/-76	99.1%	+/-0.6
White alone	12,193	+/-139	97.2%	+/-1.1
Black or African American alone	61	+/-56	0.5%	+/-0.4
American Indian and Alaska Native alone	18	+/-20	0.1%	+/-0.2
Asian alone	25	+/-24	0.2%	+/-0.2
Native Hawaiian and Other Pacific Islander alone	56	+/-85	0.4%	+/-0.7
Some other race alone	0	+/-119	0.0%	+/-0.3
Two or more races	82	+/-64	0.7%	+/-0.5
Two races including Some other race	0	+/-119	0.0%	+/-0.3
Two races excluding Some other race, and Three or more races	82	+/-64	0.7%	+/-0.5
Total housing units	**4,340**	**+/-191**	**(X)**	**(X)**

Source: U.S. Census Bureau, 2005-2009 American Community Survey

Data are based on a sample and are subject to sampling variability. The degree of uncertainty for an estimate arising from sampling variability is represented through the use of a margin of error. The value shown here is the 90 percent margin of error. The margin of error can be interpreted roughly as providing a 90 percent probability that the interval defined by the estimate minus the margin of error and the estimate plus the margin of error (the lower and upper confidence bounds) contains the true value. In addition to sampling variability, the ACS estimates are subject to nonsampling error (for a discussion of nonsampling variability, see Accuracy of the Data). The effect of nonsampling error is not represented in these tables.

Notes:
·For more information on understanding race and Hispanic origin data, please see the Census 2000 Brief entitled, Overview of Race and Hispanic Origin, issued March 2001. (pdf format)
·The ACS questions on Hispanic origin and race were revised in 2008 to make them consistent with the Census 2010 question wording. Any changes in estimates for 2008 and beyond may be due to demographic changes, as well as factors including questionnaire changes, differences in ACS population controls, and methodological differences in the population estimates, and therefore should be used with caution. For a summary of questionnaire changes see http://www.census.gov/acs/www/methodology/questionnaire_changes/. For more information about changes in the estimates see http://www.census.gov/population/www/socdemo/hispanic/reports.html.

·While the 2005-2009 American Community Survey (ACS) data generally reflect the November 2008 Office of Management and Budget (OMB) definitions of metropolitan and micropolitan statistical areas; in certain instances the names, codes, and boundaries of the principal cities shown in ACS tables may differ from the OMB definitions due to differences in the effective dates of the geographic entities.
·Estimates of urban and rural population, housing units, and characteristics reflect boundaries of urban areas defined based on Census 2000 data. Boundaries for urban areas have not been updated since Census 2000. As a result, data for urban and rural areas from the ACS do not necessarily reflect the results of ongoing urbanization.

Explanation of Symbols:
1. An '**' entry in the margin of error column indicates that either no sample observations or too few sample observations were available to compute a standard error and thus the margin of error. A statistical test is not appropriate.
2. An '-' entry in the estimate column indicates that either no sample observations or too few sample observations were available to compute an estimate, or a ratio of medians cannot be calculated because one or both of the median estimates falls in the lowest interval or upper interval of an open-ended distribution.
3. An '-' following a median estimate means the median falls in the lowest interval of an open-ended distribution.
4. An '+' following a median estimate means the median falls in the upper interval of an open-ended distribution.
5. An '***' entry in the margin of error column indicates that the median falls in the lowest interval or upper interval of an open-ended distribution. A statistical test is not appropriate.
6. An '*****' entry in the margin of error column indicates that the estimate is controlled. A statistical test for sampling variability is not appropriate.
7. An 'N' entry in the estimate and margin of error columns indicates that data for this geographic area cannot be displayed because the number of sample cases is too small.
8. An '(X)' means that the estimate is not applicable or not available.

The letters PDF or symbol indicate a document is in the Portable Document Format (PDF). To view the file you will need the Adobe® Acrobat® Reader, which is available for **free** from the Adobe web site.

U.S. Census Bureau
American FactFinder

Miami township, Hamilton County, Ohio

Selected Economic Characteristics: 2005-2009

Data Set: **2005-2009 American Community Survey 5-Year Estimates**
Survey: **American Community Survey**

NOTE. Although the American Community Survey (ACS) produces population, demographic and housing unit estimates, it is the Census Bureau's Population Estimates Program that produces and disseminates the official estimates of the population for the nation, states, counties, cities and towns and estimates of housing units for states and counties.

For more information on confidentiality protection, sampling error, nonsampling error, and definitions, see Survey Methodology.

Selected Economic Characteristics	Estimate	Margin of Error	Percent	Margin of Error
EMPLOYMENT STATUS				
Population 16 years and over	**9,581**	**+/-213**	**9,581**	**(X)**
In labor force	6,487	+/-341	67.7%	+/-3.0
Civilian labor force	6,466	+/-360	67.5%	+/-3.2
Employed	6,087	+/-366	63.5%	+/-3.4
Unemployed	379	+/-148	4.0%	+/-1.5
Armed Forces	21	+/-34	0.2%	+/-0.4
Not in labor force	3,094	+/-286	32.3%	+/-3.0
Civilian labor force	**6,466**	**+/-360**	**6,466**	**(X)**
Percent Unemployed	5.9%	+/-2.3	(X)	(X)
Females 16 years and over	**4,952**	**+/-176**	**4,952**	**(X)**
In labor force	3,090	+/-191	62.4%	+/-3.9
Civilian labor force	3,090	+/-191	62.4%	+/-3.9
Employed	2,890	+/-221	58.4%	+/-4.5
Own children under 6 years	**1,033**	**+/-203**	**1,033**	**(X)**
All parents in family in labor force	709	+/-183	68.6%	+/-9.6
Own children 6 to 17 years	**2,172**	**+/-224**	**2,172**	**(X)**
All parents in family in labor force	1,611	+/-249	74.2%	+/-7.7
COMMUTING TO WORK				
Workers 16 years and over	**5,969**	**+/-367**	**5,969**	**(X)**
Car, truck, or van -- drove alone	5,204	+/-370	87.2%	+/-2.3
Car, truck, or van -- carpooled	524	+/-132	8.8%	+/-2.2
Public transportation (excluding taxicab)	68	+/-65	1.1%	+/-1.1
Walked	34	+/-24	0.6%	+/-0.4
Other means	12	+/-18	0.2%	+/-0.3
Worked at home	127	+/-49	2.1%	+/-0.8
Mean travel time to work (minutes)	26.1	+/-1.3	(X)	(X)
OCCUPATION				
Civilian employed population 16 years and over	**6,087**	**+/-366**	**6,087**	**(X)**
Management, professional, and related occupations	1,841	+/-202	30.2%	+/-3.2
Service occupations	1,155	+/-166	19.0%	+/-2.3
Sales and office occupations	1,760	+/-211	28.9%	+/-3.1
Farming, fishing, and forestry occupations	26	+/-42	0.4%	+/-0.7
Construction, extraction, maintenance, and repair occupations	644	+/-123	10.6%	+/-2.0
Production, transportation, and material moving occupations	661	+/-159	10.9%	+/-2.5

Selected Economic Characteristics	Estimate	Margin of Error	Percent	Margin of Error
INDUSTRY				
Civilian employed population 16 years and over	**6,087**	**+/-366**	**6,087**	**(X)**
Agriculture, forestry, fishing and hunting, and mining	2	+/-3	0.0%	+/-0.1
Construction	561	+/-133	9.2%	+/-2.1
Manufacturing	831	+/-145	13.7%	+/-2.5
Wholesale trade	320	+/-104	5.3%	+/-1.7
Retail trade	644	+/-155	10.6%	+/-2.4
Transportation and warehousing, and utilities	327	+/-131	5.4%	+/-2.0
Information	112	+/-48	1.8%	+/-0.8
Finance and insurance, and real estate and rental and leasing	466	+/-96	7.7%	+/-1.7
Professional, scientific, and management, and administrative and waste management services	541	+/-149	8.9%	+/-2.3
Educational services, and health care and social assistance	1,249	+/-195	20.5%	+/-2.7
Arts, entertainment, and recreation, and accommodation and food services	531	+/-144	8.7%	+/-2.3
Other services, except public administration	232	+/-96	3.8%	+/-1.5
Public administration	271	+/-131	4.5%	+/-2.2
CLASS OF WORKER				
Civilian employed population 16 years and over	**6,087**	**+/-366**	**6,087**	**(X)**
Private wage and salary workers	5,069	+/-382	83.3%	+/-3.0
Government workers	805	+/-166	13.2%	+/-2.7
Self-employed in own not incorporated business workers	213	+/-72	3.5%	+/-1.2
Unpaid family workers	0	+/-119	0.0%	+/-0.5
INCOME AND BENEFITS (IN 2009 INFLATION-ADJUSTED DOLLARS)				
Total households	**4,013**	**+/-141**	**4,013**	**(X)**
Less than $10,000	183	+/-79	4.6%	+/-2.0
$10,000 to $14,999	144	+/-69	3.6%	+/-1.7
$15,000 to $24,999	258	+/-81	6.4%	+/-1.9
$25,000 to $34,999	344	+/-103	8.6%	+/-2.6
$35,000 to $49,999	510	+/-109	12.7%	+/-2.8
$50,000 to $74,999	834	+/-159	20.8%	+/-3.9
$75,000 to $99,999	581	+/-96	14.5%	+/-2.4
$100,000 to $149,999	774	+/-134	19.3%	+/-3.2
$150,000 to $199,999	215	+/-74	5.4%	+/-1.8
$200,000 or more	170	+/-63	4.2%	+/-1.5
Median household income (dollars)	69,571	+/-5,782	(X)	(X)
Mean household income (dollars)	85,096	+/-7,595	(X)	(X)
With earnings	3,214	+/-161	80.1%	+/-3.2
Mean earnings (dollars)	86,577	+/-8,712	(X)	(X)
With Social Security	1,236	+/-112	30.8%	+/-2.7
Mean Social Security income (dollars)	15,067	+/-1,175	(X)	(X)
With retirement income	831	+/-122	20.7%	+/-3.2
Mean retirement income (dollars)	26,148	+/-3,835	(X)	(X)
With Supplemental Security Income	79	+/-57	2.0%	+/-1.4
Mean Supplemental Security Income (dollars)	6,095	+/-2,686	(X)	(X)
With cash public assistance income	39	+/-31	1.0%	+/-0.8
Mean cash public assistance income (dollars)	3,882	+/-1,392	(X)	(X)
With Food Stamp/SNAP benefits in the past 12 months	178	+/-63	4.4%	+/-1.6
Families	**3,231**	**+/-153**	**3,231**	**(X)**
Less than $10,000	45	+/-30	1.4%	+/-0.9
$10,000 to $14,999	58	+/-36	1.8%	+/-1.1
$15,000 to $24,999	95	+/-46	2.9%	+/-1.4
$25,000 to $34,999	235	+/-77	7.3%	+/-2.4
$35,000 to $49,999	422	+/-91	13.1%	+/-2.8
$50,000 to $74,999	719	+/-139	22.3%	+/-4.2
$75,000 to $99,999	565	+/-99	17.5%	+/-3.0
$100,000 to $149,999	727	+/-132	22.5%	+/-3.9
$150,000 to $199,999	215	+/-74	6.7%	+/-2.2
$200,000 or more	150	+/-58	4.6%	+/-1.8
Median family income (dollars)	77,255	+/-9,318	(X)	(X)
Mean family income (dollars)	94,714	+/-8,221	(X)	(X)

Selected Economic Characteristics	Estimate	Margin of Error	Percent	Margin of Error
Per capita income (dollars)	28,554	+/-2,566	(X)	(X)
Nonfamily households	**782**	**+/-143**	**782**	**(X)**
Median nonfamily income (dollars)	25,183	+/-7,186	(X)	(X)
Mean nonfamily income (dollars)	40,461	+/-12,509	(X)	(X)
Median earnings for workers (dollars)	30,636	+/-2,868	(X)	(X)
Median earnings for male full-time, year-round workers (dollars)	48,466	+/-6,200	(X)	(X)
Median earnings for female full-time, year-round workers (dollars)	32,896	+/-2,352	(X)	(X)
HEALTH INSURANCE COVERAGE				
Civilian Noninstitutionalized Population	**(X)**	**(X)**	**(X)**	**(X)**
With health insurance coverage	(X)	(X)	(X)	(X)
With private health insurance coverage	(X)	(X)	(X)	(X)
With public health coverage	(X)	(X)	(X)	(X)
No health insurance coverage	(X)	(X)	(X)	(X)
Civilian Noninstitutionalized Population Under 18 years	**(X)**	**(X)**	**(X)**	**(X)**
No health insurance coverage	(X)	(X)	(X)	(X)
PERCENTAGE OF FAMILIES AND PEOPLE WHOSE INCOME IN THE PAST 12 MONTHS IS BELOW THE POVERTY LEVEL				
All families	4.9%	+/-1.9	(X)	(X)
With related children under 18 years	7.4%	+/-3.4	(X)	(X)
With related children under 5 years only	7.4%	+/-8.9	(X)	(X)
Married couple families	3.4%	+/-1.9	(X)	(X)
With related children under 18 years	5.3%	+/-3.4	(X)	(X)
With related children under 5 years only	6.7%	+/-10.5	(X)	(X)
Families with female householder, no husband present	11.7%	+/-8.3	(X)	(X)
With related children under 18 years	15.8%	+/-11.8	(X)	(X)
With related children under 5 years only	10.9%	+/-17.8	(X)	(X)
All people	8.2%	+/-2.7	(X)	(X)
Under 18 years	10.7%	+/-5.0	(X)	(X)
Related children under 18 years	9.7%	+/-5.1	(X)	(X)
Related children under 5 years	11.6%	+/-7.0	(X)	(X)
Related children 5 to 17 years	9.0%	+/-5.1	(X)	(X)
18 years and over	7.3%	+/-2.3	(X)	(X)
18 to 64 years	7.8%	+/-2.6	(X)	(X)
65 years and over	4.4%	+/-2.4	(X)	(X)
People in families	6.3%	+/-2.6	(X)	(X)
Unrelated individuals 15 years and over	24.8%	+/-9.2	(X)	(X)

Source: U.S. Census Bureau, 2005-2009 American Community Survey

Data are based on a sample and are subject to sampling variability. The degree of uncertainty for an estimate arising from sampling variability is represented through the use of a margin of error. The value shown here is the 90 percent margin of error. The margin of error can be interpreted roughly as providing a 90 percent probability that the interval defined by the estimate minus the margin of error and the estimate plus the margin of error (the lower and upper confidence bounds) contains the true value. In addition to sampling variability, the ACS estimates are subject to nonsampling error (for a discussion of nonsampling variability, see Accuracy of the Data). The effect of nonsampling error is not represented in these tables.

Notes:
·Employment and unemployment estimates may vary from the official labor force data released by the Bureau of Labor Statistics because of differences in survey design and data collection. For guidance on differences in employment and unemployment estimates from different sources go to Labor Force Guidance.
·Workers include members of the Armed Forces and civilians who were at work last week.
·Occupation codes are 4-digit codes and are based on Standard Occupational Classification 2000.
·Industry codes are 4-digit codes and are based on the North American Industry Classification System 2002 and 2007. The 2005, 2006 and 2007 ACS data are coded using NAICS 2002 while the 2008 and 2009 ACS data use NAICS 2007 codes. Categories that differ between 2002 and 2007 NAICS are aggregated so that the 5 years of data are consistent in display and reflect the NAICS 2007 codes. The Industry categories adhere to the guidelines issued in Clarification Memorandum No. 2, "NAICS Alternate Aggregation Structure for Use By U.S. Statistical Agencies," issued by the Office of Management and Budget.
·Selected earnings and income data are not available for certain geographic areas due to problems with group quarters data collection and imputation. See the ACS User Notes for details.
·Logical coverage edits applying a rules-based assignment of Medicaid, Medicare and military health coverage were added in 2009 -- please see http://www.census.gov/hhes/www/hlthins/publications/coverage_edits_final.pdf for more details.
·While the 2005-2009 American Community Survey (ACS) data generally reflect the November 2008 Office of Management and Budget (OMB) definitions of metropolitan and micropolitan statistical areas; in certain instances the names, codes, and boundaries of the principal cities shown in ACS tables may differ from the OMB definitions due to differences in the effective dates of the geographic entities.
·Estimates of urban and rural population, housing units, and characteristics reflect boundaries of urban areas defined based on Census 2000 data. Boundaries for urban areas have not been updated since Census 2000. As a result, data for urban and rural areas from the ACS do not necessarily reflect the results of ongoing urbanization.

Explanation of Symbols:
1. An '**' entry in the margin of error column indicates that either no sample observations or too few sample observations were available to compute a standard error and thus the margin of error. A statistical test is not appropriate.
2. An '-' entry in the estimate column indicates that either no sample observations or too few sample observations were available to compute an estimate, or a ratio of medians cannot be calculated because one or both of the median estimates falls in the lowest interval or upper interval of an open-ended distribution.
3. An '-' following a median estimate means the median falls in the lowest interval of an open-ended distribution.
4. An '+' following a median estimate means the median falls in the upper interval of an open-ended distribution.
5. An '***' entry in the margin of error column indicates that the median falls in the lowest interval or upper interval of an open-ended distribution. A statistical test is not appropriate.
6. An '*****' entry in the margin of error column indicates that the estimate is controlled. A statistical test for sampling variability is not appropriate.
7. An 'N' entry in the estimate and margin of error columns indicates that data for this geographic area cannot be displayed because the number of sample cases is too small.
8. An '(X)' means that the estimate is not applicable or not available.

The letters PDF or symbol indicate a document is in the Portable Document Format (PDF). To view the file you will need the Adobe® Acrobat® Reader, which is available for **free** from the Adobe web site.

U.S. Census Bureau
American FactFinder

Miami township, Hamilton County, Ohio

Selected Housing Characteristics: 2005-2009

Data Set: **2005-2009 American Community Survey 5-Year Estimates**
Survey: **American Community Survey**

NOTE. Although the American Community Survey (ACS) produces population, demographic and housing unit estimates, it is the Census Bureau's Population Estimates Program that produces and disseminates the official estimates of the population for the nation, states, counties, cities and towns and estimates of housing units for states and counties.

For more information on confidentiality protection, sampling error, nonsampling error, and definitions, see Survey Methodology.

Selected Housing Characteristics	Estimate	Margin of Error	Percent	Margin of Error
HOUSING OCCUPANCY				
Total housing units	**4,340**	**+/-191**	**4,340**	**(X)**
Occupied housing units	4,013	+/-141	92.5%	+/-2.9
Vacant housing units	327	+/-135	7.5%	+/-2.9
Homeowner vacancy rate	2.8	+/-2.9	(X)	(X)
Rental vacancy rate	4.1	+/-4.1	(X)	(X)
UNITS IN STRUCTURE				
Total housing units	**4,340**	**+/-191**	**4,340**	**(X)**
1-unit, detached	3,644	+/-215	84.0%	+/-2.6
1-unit, attached	166	+/-42	3.8%	+/-1.0
2 units	102	+/-50	2.4%	+/-1.1
3 or 4 units	95	+/-55	2.2%	+/-1.3
5 to 9 units	115	+/-41	2.6%	+/-1.0
10 to 19 units	112	+/-38	2.6%	+/-0.9
20 or more units	11	+/-17	0.3%	+/-0.4
Mobile home	95	+/-58	2.2%	+/-1.3
Boat, RV, van, etc.	0	+/-119	0.0%	+/-0.7
YEAR STRUCTURE BUILT				
Total housing units	**4,340**	**+/-191**	**4,340**	**(X)**
Built 2005 or later	179	+/-55	4.1%	+/-1.3
Built 2000 to 2004	551	+/-79	12.7%	+/-1.8
Built 1990 to 1999	780	+/-128	18.0%	+/-3.1
Built 1980 to 1989	394	+/-96	9.1%	+/-2.2
Built 1970 to 1979	516	+/-112	11.9%	+/-2.5
Built 1960 to 1969	335	+/-84	7.7%	+/-1.9
Built 1950 to 1959	633	+/-142	14.6%	+/-3.1
Built 1940 to 1949	169	+/-85	3.9%	+/-2.0
Built 1939 or earlier	783	+/-162	18.0%	+/-3.6
ROOMS				
Total housing units	**4,340**	**+/-191**	**4,340**	**(X)**
1 room	12	+/-13	0.3%	+/-0.3
2 rooms	55	+/-52	1.3%	+/-1.2
3 rooms	158	+/-57	3.6%	+/-1.3
4 rooms	349	+/-80	8.0%	+/-1.9
5 rooms	976	+/-193	22.5%	+/-4.4
6 rooms	869	+/-149	20.0%	+/-3.3
7 rooms	585	+/-107	13.5%	+/-2.4
8 rooms	631	+/-150	14.5%	+/-3.3
9 rooms or more	705	+/-99	16.2%	+/-2.3

Selected Housing Characteristics	Estimate	Margin of Error	Percent	Margin of Error
Median rooms	6.2	+/-0.2	(X)	(X)
BEDROOMS				
Total housing units	**4,340**	**+/-191**	**4,340**	**(X)**
No bedroom	12	+/-13	0.3%	+/-0.3
1 bedroom	207	+/-72	4.8%	+/-1.6
2 bedrooms	1,114	+/-163	25.7%	+/-3.7
3 bedrooms	1,825	+/-179	42.1%	+/-4.0
4 bedrooms	1,113	+/-176	25.6%	+/-3.7
5 or more bedrooms	69	+/-41	1.6%	+/-0.9
HOUSING TENURE				
Occupied housing units	**4,013**	**+/-141**	**4,013**	**(X)**
Owner-occupied	3,379	+/-167	84.2%	+/-3.1
Renter-occupied	634	+/-129	15.8%	+/-3.1
Average household size of owner-occupied unit	3.11	+/-0.11	(X)	(X)
Average household size of renter-occupied unit	2.77	+/-0.32	(X)	(X)
YEAR HOUSEHOLDER MOVED INTO UNIT				
Occupied housing units	**4,013**	**+/-141**	**4,013**	**(X)**
Moved in 2005 or later	765	+/-135	19.1%	+/-3.3
Moved in 2000 to 2004	1,107	+/-143	27.6%	+/-3.4
Moved in 1990 to 1999	1,161	+/-188	28.9%	+/-4.6
Moved in 1980 to 1989	426	+/-85	10.6%	+/-2.0
Moved in 1970 to 1979	245	+/-77	6.1%	+/-1.9
Moved in 1969 or earlier	309	+/-86	7.7%	+/-2.1
VEHICLES AVAILABLE				
Occupied housing units	**4,013**	**+/-141**	**4,013**	**(X)**
No vehicles available	168	+/-74	4.2%	+/-1.8
1 vehicle available	687	+/-129	17.1%	+/-3.1
2 vehicles available	1,715	+/-184	42.7%	+/-4.1
3 or more vehicles available	1,443	+/-144	36.0%	+/-3.9
HOUSE HEATING FUEL				
Occupied housing units	**4,013**	**+/-141**	**4,013**	**(X)**
Utility gas	2,447	+/-175	61.0%	+/-3.8
Bottled, tank, or LP gas	196	+/-70	4.9%	+/-1.7
Electricity	801	+/-121	20.0%	+/-3.0
Fuel oil, kerosene, etc.	451	+/-113	11.2%	+/-2.7
Coal or coke	0	+/-119	0.0%	+/-0.8
Wood	27	+/-25	0.7%	+/-0.6
Solar energy	12	+/-17	0.3%	+/-0.4
Other fuel	79	+/-73	2.0%	+/-1.8
No fuel used	0	+/-119	0.0%	+/-0.8
SELECTED CHARACTERISTICS				
Occupied housing units	**4,013**	**+/-141**	**4,013**	**(X)**
Lacking complete plumbing facilities	8	+/-10	0.2%	+/-0.3
Lacking complete kitchen facilities	6	+/-10	0.1%	+/-0.2
No telephone service available	50	+/-32	1.2%	+/-0.8
OCCUPANTS PER ROOM				
Occupied housing units	**4,013**	**+/-141**	**4,013**	**(X)**
1.00 or less	3,978	+/-152	99.1%	+/-0.6
1.01 to 1.50	5	+/-7	0.1%	+/-0.2
1.51 or more	30	+/-25	0.7%	+/-0.6
VALUE				
Owner-occupied units	**3,379**	**+/-167**	**3,379**	**(X)**
Less than $50,000	109	+/-66	3.2%	+/-2.0
$50,000 to $99,999	424	+/-93	12.5%	+/-2.7
$100,000 to $149,999	767	+/-144	22.7%	+/-3.9
$150,000 to $199,999	496	+/-117	14.7%	+/-3.2
$200,000 to $299,999	790	+/-114	23.4%	+/-3.2

Selected Housing Characteristics	Estimate	Margin of Error	Percent	Margin of Error
$300,000 to $499,999	675	+/-106	20.0%	+/-3.1
$500,000 to $999,999	98	+/-37	2.9%	+/-1.1
$1,000,000 or more	20	+/-20	0.6%	+/-0.6
Median (dollars)	188,800	+/-13,517	(X)	(X)
MORTGAGE STATUS				
Owner-occupied units	**3,379**	**+/-167**	**3,379**	**(X)**
Housing units with a mortgage	2,527	+/-158	74.8%	+/-3.2
Housing units without a mortgage	852	+/-120	25.2%	+/-3.2
SELECTED MONTHLY OWNER COSTS (SMOC)				
Housing units with a mortgage	**2,527**	**+/-158**	**2,527**	**(X)**
Less than $300	0	+/-119	0.0%	+/-1.3
$300 to $499	11	+/-13	0.4%	+/-0.5
$500 to $699	90	+/-39	3.6%	+/-1.5
$700 to $999	275	+/-71	10.9%	+/-2.8
$1,000 to $1,499	865	+/-154	34.2%	+/-5.1
$1,500 to $1,999	598	+/-112	23.7%	+/-4.3
$2,000 or more	688	+/-93	27.2%	+/-3.8
Median (dollars)	1,518	+/-83	(X)	(X)
Housing units without a mortgage	**852**	**+/-120**	**852**	**(X)**
Less than $100	15	+/-24	1.8%	+/-2.9
$100 to $199	12	+/-16	1.4%	+/-1.9
$200 to $299	47	+/-34	5.5%	+/-3.9
$300 to $399	182	+/-87	21.4%	+/-9.6
$400 or more	596	+/-125	70.0%	+/-10.5
Median (dollars)	493	+/-47	(X)	(X)
SELECTED MONTHLY OWNER COSTS AS A PERCENTAGE OF HOUSEHOLD INCOME (SMOCAPI)				
Housing units with a mortgage (excluding units where SMOCAPI cannot be computed)	**2,513**	**+/-159**	**2,513**	**(X)**
Less than 20.0 percent	1,000	+/-161	39.8%	+/-5.7
20.0 to 24.9 percent	534	+/-111	21.2%	+/-4.2
25.0 to 29.9 percent	319	+/-92	12.7%	+/-3.7
30.0 to 34.9 percent	215	+/-67	8.6%	+/-2.7
35.0 percent or more	445	+/-109	17.7%	+/-4.0
Not computed	14	+/-16	(X)	(X)
Housing unit without a mortgage (excluding units where SMOCAPI cannot be computed)	**852**	**+/-120**	**852**	**(X)**
Less than 10.0 percent	348	+/-96	40.8%	+/-9.3
10.0 to 14.9 percent	120	+/-43	14.1%	+/-5.3
15.0 to 19.9 percent	126	+/-56	14.8%	+/-6.1
20.0 to 24.9 percent	32	+/-32	3.8%	+/-3.7
25.0 to 29.9 percent	48	+/-36	5.6%	+/-4.2
30.0 to 34.9 percent	74	+/-60	8.7%	+/-6.8
35.0 percent or more	104	+/-61	12.2%	+/-6.9
Not computed	0	+/-119	(X)	(X)
GROSS RENT				
Occupied units paying rent	**554**	**+/-109**	**554**	**(X)**
Less than $200	0	+/-119	0.0%	+/-5.7
$200 to $299	0	+/-119	0.0%	+/-5.7
$300 to $499	130	+/-64	23.5%	+/-10.1
$500 to $749	138	+/-46	24.9%	+/-8.8
$750 to $999	157	+/-73	28.3%	+/-11.1
$1,000 to $1,499	110	+/-59	19.9%	+/-9.6
$1,500 or more	19	+/-19	3.4%	+/-3.6
Median (dollars)	770	+/-130	(X)	(X)
No rent paid	80	+/-58	(X)	(X)
GROSS RENT AS A PERCENTAGE OF HOUSEHOLD INCOME (GRAPI)				
Occupied units paying rent (excluding units where GRAPI cannot be computed)	**541**	**+/-110**	**541**	**(X)**
Less than 15.0 percent	122	+/-77	22.6%	+/-11.7

Selected Housing Characteristics	Estimate	Margin of Error	Percent	Margin of Error
15.0 to 19.9 percent	29	+/-21	5.4%	+/-3.8
20.0 to 24.9 percent	38	+/-20	7.0%	+/-3.9
25.0 to 29.9 percent	31	+/-20	5.7%	+/-3.9
30.0 to 34.9 percent	56	+/-36	10.4%	+/-6.4
35.0 percent or more	265	+/-74	49.0%	+/-11.9
Not computed	93	+/-60	(X)	(X)

Source: U.S. Census Bureau, 2005-2009 American Community Survey

Data are based on a sample and are subject to sampling variability. The degree of uncertainty for an estimate arising from sampling variability is represented through the use of a margin of error. The value shown here is the 90 percent margin of error. The margin of error can be interpreted roughly as providing a 90 percent probability that the interval defined by the estimate minus the margin of error and the estimate plus the margin of error (the lower and upper confidence bounds) contains the true value. In addition to sampling variability, the ACS estimates are subject to nonsampling error (for a discussion of nonsampling variability, see Accuracy of the Data). The effect of nonsampling error is not represented in these tables.

Notes:
·Caution should be used when comparing data for Number of Rooms between 2008 and 2009. A data collection error was identified for 2008 impacting the "1 room" category. For more information please see Errata Note #54.
·Caution should be used when comparing data for Number of Bedrooms between 2008 and 2009. A data collection error was identified for 2008 impacting the "0 bedrooms" category. For more information please see Errata Note #54.
·The 2005-2009 plumbing data for Puerto Rico will not be shown. Research indicates that the questions on plumbing facilities that were introduced in 2008 in the stateside American Community Survey and the 2008 Puerto Rico Community Survey may not have been appropriate for Puerto Rico.
·Caution should be used when comparing data for Telephone Service Availability between 2008 and 2009. A data collection error was identified for 2008 impacting the "no" category and underreporting those who did not have telephone service available. For more information please see Errata Note #53.
·Caution should be used when comparing data for Occupants per Room between 2008 and 2009. A data collection error was identified for 2008 impacting the "1 room" category. For more information please see Errata Note #54.
·In prior years, the universe included all owner-occupied units with a mortgage. It is now restricted to include only those units where SMOCAPI is computed, that is, SMOC and household income are valid values.
·In prior years, the universe included all owner-occupied units without a mortgage. It is now restricted to include only those units where SMOCAPI is computed, that is, SMOC and household income are valid values.
·In prior years, the universe included all renter-occupied units. It is now restricted to include only those units where GRAPI is computed, that is, gross rent and household Income are valid values.
·The median gross rent excludes no cash renters.
·While the 2005-2009 American Community Survey (ACS) data generally reflect the November 2008 Office of Management and Budget (OMB) definitions of metropolitan and micropolitan statistical areas; in certain instances the names, codes, and boundaries of the principal cities shown in ACS tables may differ from the OMB definitions due to differences in the effective dates of the geographic entities.
·Estimates of urban and rural population, housing units, and characteristics reflect boundaries of urban areas defined based on Census 2000 data. Boundaries for urban areas have not been updated since Census 2000. As a result, data for urban and rural areas from the ACS do not necessarily reflect the results of ongoing urbanization.

Explanation of Symbols:
1. An '**' entry in the margin of error column indicates that either no sample observations or too few sample observations were available to compute a standard error and thus the margin of error. A statistical test is not appropriate.
2. An '-' entry in the estimate column indicates that either no sample observations or too few sample observations were available to compute an estimate, or a ratio of medians cannot be calculated because one or both of the median estimates falls in the lowest interval or upper interval of an open-ended distribution.
3. An '-' following a median estimate means the median falls in the lowest interval of an open-ended distribution.
4. An '+' following a median estimate means the median falls in the upper interval of an open-ended distribution.
5. An '***' entry in the margin of error column indicates that the median falls in the lowest interval or upper interval of an open-ended distribution. A statistical test is not appropriate.
6. An '*****' entry in the margin of error column indicates that the estimate is controlled. A statistical test for sampling variability is not appropriate.
7. An 'N' entry in the estimate and margin of error columns indicates that data for this geographic area cannot be displayed because the number of sample cases is too small.
8. An '(X)' means that the estimate is not applicable or not available.

U.S. Census Bureau
American FactFinder

Miami township, Hamilton County, Ohio

Selected Social Characteristics in the United States: 2005-2009

Data Set: **2005-2009 American Community Survey 5-Year Estimates**
Survey: **American Community Survey**

NOTE. Although the American Community Survey (ACS) produces population, demographic and housing unit estimates, it is the Census Bureau's Population Estimates Program that produces and disseminates the official estimates of the population for the nation, states, counties, cities and towns and estimates of housing units for states and counties.

For more information on confidentiality protection, sampling error, nonsampling error, and definitions, see Survey Methodology.

Selected Social Characteristics in the United States	Estimate	Margin of Error	Percent	Margin of Error
HOUSEHOLDS BY TYPE				
Total households	**4,013**	**+/-141**	**4,013**	**(X)**
Family households (families)	3,231	+/-153	80.5%	+/-3.3
With own children under 18 years	1,451	+/-133	36.2%	+/-3.0
Married-couple family	2,622	+/-177	65.3%	+/-4.1
With own children under 18 years	1,207	+/-131	30.1%	+/-3.2
Male householder, no wife present, family	180	+/-74	4.5%	+/-1.8
With own children under 18 years	93	+/-52	2.3%	+/-1.3
Female householder, no husband present, family	429	+/-93	10.7%	+/-2.3
With own children under 18 years	151	+/-56	3.8%	+/-1.4
Nonfamily households	782	+/-143	19.5%	+/-3.3
Householder living alone	641	+/-139	16.0%	+/-3.3
65 years and over	295	+/-95	7.4%	+/-2.3
Households with one or more people under 18 years	1,635	+/-110	40.7%	+/-2.9
Households with one or more people 65 years and over	982	+/-84	24.5%	+/-2.0
Average household size	3.06	+/-0.11	(X)	(X)
Average family size	3.40	+/-0.12	(X)	(X)
RELATIONSHIP				
Population in households	**12,281**	**+/-153**	**12,281**	**(X)**
Householder	4,013	+/-141	32.7%	+/-1.1
Spouse	2,633	+/-176	21.4%	+/-1.4
Child	4,337	+/-227	35.3%	+/-1.7
Other relatives	792	+/-262	6.4%	+/-2.1
Nonrelatives	506	+/-170	4.1%	+/-1.4
Unmarried partner	232	+/-80	1.9%	+/-0.6
MARITAL STATUS				
Males 15 years and over	**4,695**	**+/-240**	**4,695**	**(X)**
Never married	1,423	+/-238	30.3%	+/-4.1
Now married, except separated	2,716	+/-169	57.8%	+/-4.6
Separated	30	+/-27	0.6%	+/-0.6
Widowed	220	+/-99	4.7%	+/-2.1
Divorced	306	+/-106	6.5%	+/-2.1
Females 15 years and over	**5,043**	**+/-182**	**5,043**	**(X)**
Never married	1,135	+/-206	22.5%	+/-3.6
Now married, except separated	2,764	+/-162	54.8%	+/-4.0
Separated	51	+/-32	1.0%	+/-0.6
Widowed	534	+/-139	10.6%	+/-2.7
Divorced	559	+/-145	11.1%	+/-2.8

Selected Social Characteristics in the United States	Estimate	Margin of Error	Percent	Margin of Error
FERTILITY				
Number of women 15 to 50 years old who had a birth in the past 12 months	**129**	**+/-47**	**129**	**(X)**
Unmarried women (widowed, divorced, and never married)	38	+/-27	29.5%	+/-17.1
Per 1,000 unmarried women	29	+/-22	(X)	(X)
Per 1,000 women 15 to 50 years old	43	+/-16	(X)	(X)
Per 1,000 women 15 to 19 years old	12	+/-19	(X)	(X)
Per 1,000 women 20 to 34 years old	113	+/-48	(X)	(X)
Per 1,000 women 35 to 50 years old	9	+/-12	(X)	(X)
GRANDPARENTS				
Number of grandparents living with own grandchildren under 18 years	**269**	**+/-103**	**269**	**(X)**
Responsible for grandchildren	136	+/-78	50.6%	+/-19.3
Years responsible for grandchildren				
Less than 1 year	37	+/-39	13.8%	+/-13.3
1 or 2 years	18	+/-19	6.7%	+/-7.7
3 or 4 years	54	+/-58	20.1%	+/-19.1
5 or more years	27	+/-31	10.0%	+/-11.5
Number of grandparents responsible for own grandchildren under 18 years	**136**	**+/-78**	**136**	**(X)**
Who are female	99	+/-64	72.8%	+/-14.3
Who are married	74	+/-49	54.4%	+/-29.3
SCHOOL ENROLLMENT				
Population 3 years and over enrolled in school	**3,325**	**+/-220**	**3,325**	**(X)**
Nursery school, preschool	252	+/-85	7.6%	+/-2.6
Kindergarten	236	+/-67	7.1%	+/-2.0
Elementary school (grades 1-8)	1,429	+/-215	43.0%	+/-5.7
High school (grades 9-12)	872	+/-208	26.2%	+/-5.9
College or graduate school	536	+/-118	16.1%	+/-3.4
EDUCATIONAL ATTAINMENT				
Population 25 years and over	**8,203**	**+/-189**	**8,203**	**(X)**
Less than 9th grade	367	+/-97	4.5%	+/-1.2
9th to 12th grade, no diploma	765	+/-170	9.3%	+/-2.1
High school graduate (includes equivalency)	3,075	+/-283	37.5%	+/-3.3
Some college, no degree	1,244	+/-173	15.2%	+/-2.2
Associate's degree	626	+/-120	7.6%	+/-1.5
Bachelor's degree	1,507	+/-185	18.4%	+/-2.2
Graduate or professional degree	619	+/-131	7.5%	+/-1.6
Percent high school graduate or higher	86.2%	+/-2.4	(X)	(X)
Percent bachelor's degree or higher	25.9%	+/-2.9	(X)	(X)
VETERAN STATUS				
Civilian population 18 years and over	**9,110**	**+/-207**	**9,110**	**(X)**
Civilian veterans	847	+/-120	9.3%	+/-1.3
DISABILITY STATUS OF THE CIVILIAN NONINSTITUTIONALIZED POPULATION				
Total Civilian Noninstitutionalized Population	**(X)**	**(X)**	**(X)**	**(X)**
With a disability	(X)	(X)	(X)	(X)
Under 18 years	**(X)**	**(X)**	**(X)**	**(X)**
With a disability	(X)	(X)	(X)	(X)
18 to 64 years	**(X)**	**(X)**	**(X)**	**(X)**
With a disability	(X)	(X)	(X)	(X)
65 years and over	**(X)**	**(X)**	**(X)**	**(X)**
With a disability	(X)	(X)	(X)	(X)
RESIDENCE 1 YEAR AGO				
Population 1 year and over	**12,361**	**+/-67**	**12,361**	**(X)**
Same house	11,076	+/-281	89.6%	+/-2.1
Different house in the U.S.	1,230	+/-257	10.0%	+/-2.1
Same county	984	+/-242	8.0%	+/-2.0

Selected Social Characteristics in the United States	Estimate	Margin of Error	Percent	Margin of Error
Different county	246	+/-132	2.0%	+/-1.1
Same state	76	+/-59	0.6%	+/-0.5
Different state	170	+/-103	1.4%	+/-0.8
Abroad	55	+/-40	0.4%	+/-0.3
PLACE OF BIRTH				
Total population	**12,548**	**+/-21**	**12,548**	**(X)**
Native	12,368	+/-79	98.6%	+/-0.6
Born in United States	12,362	+/-79	98.5%	+/-0.6
State of residence	10,301	+/-331	82.1%	+/-2.7
Different state	2,061	+/-315	16.4%	+/-2.5
Born in Puerto Rico, U.S. Island areas, or born abroad to American parent(s)	6	+/-9	0.0%	+/-0.1
Foreign born	180	+/-76	1.4%	+/-0.6
U.S. CITIZENSHIP STATUS				
Foreign-born population	**180**	**+/-76**	**180**	**(X)**
Naturalized U.S. citizen	123	+/-63	68.3%	+/-21.7
Not a U.S. citizen	57	+/-45	31.7%	+/-21.7
YEAR OF ENTRY				
Population born outside the United States	**186**	**+/-76**	**186**	**(X)**
Native	**6**	**+/-9**	**6**	**(X)**
Entered 2000 or later	0	+/-119	0.0%	+/-100.0
Entered before 2000	6	+/-9	100.0%	+/-100.0
Foreign born	**180**	**+/-76**	**180**	**(X)**
Entered 2000 or later	26	+/-42	14.4%	+/-21.7
Entered before 2000	154	+/-67	85.6%	+/-21.7
WORLD REGION OF BIRTH OF FOREIGN BORN				
Foreign-born population, excluding population born at sea	**180**	**+/-76**	**180**	**(X)**
Europe	100	+/-52	55.6%	+/-22.4
Asia	25	+/-24	13.9%	+/-13.5
Africa	0	+/-119	0.0%	+/-16.5
Oceania	0	+/-119	0.0%	+/-16.5
Latin America	55	+/-52	30.6%	+/-23.6
Northern America	0	+/-119	0.0%	+/-16.5
LANGUAGE SPOKEN AT HOME				
Population 5 years and over	**11,619**	**+/-190**	**11,619**	**(X)**
English only	11,296	+/-223	97.2%	+/-1.1
Language other than English	323	+/-127	2.8%	+/-1.1
Speak English less than "very well"	79	+/-57	0.7%	+/-0.5
Spanish	160	+/-100	1.4%	+/-0.9
Speak English less than "very well"	50	+/-50	0.4%	+/-0.4
Other Indo-European languages	155	+/-73	1.3%	+/-0.6
Speak English less than "very well"	21	+/-23	0.2%	+/-0.2
Asian and Pacific Islander languages	8	+/-12	0.1%	+/-0.1
Speak English less than "very well"	8	+/-12	0.1%	+/-0.1
Other languages	0	+/-119	0.0%	+/-0.3
Speak English less than "very well"	0	+/-119	0.0%	+/-0.3
ANCESTRY				
Total population	**12,548**	**+/-21**	**12,548**	**(X)**
American	643	+/-207	5.1%	+/-1.6
Arab	78	+/-74	0.6%	+/-0.6
Czech	13	+/-21	0.1%	+/-0.2
Danish	7	+/-9	0.1%	+/-0.1
Dutch	204	+/-88	1.6%	+/-0.7
English	1,507	+/-307	12.0%	+/-2.4
French (except Basque)	235	+/-91	1.9%	+/-0.7
French Canadian	18	+/-21	0.1%	+/-0.2
German	6,404	+/-472	51.0%	+/-3.8
Greek	316	+/-212	2.5%	+/-1.7
Hungarian	17	+/-18	0.1%	+/-0.1

Selected Social Characteristics in the United States	Estimate	Margin of Error	Percent	Margin of Error
Irish	2,654	+/-381	21.2%	+/-3.0
Italian	815	+/-276	6.5%	+/-2.2
Lithuanian	21	+/-21	0.2%	+/-0.2
Norwegian	9	+/-15	0.1%	+/-0.1
Polish	128	+/-79	1.0%	+/-0.6
Portuguese	0	+/-119	0.0%	+/-0.3
Russian	9	+/-9	0.1%	+/-0.1
Scotch-Irish	245	+/-112	2.0%	+/-0.9
Scottish	199	+/-77	1.6%	+/-0.6
Slovak	0	+/-119	0.0%	+/-0.3
Subsaharan African	18	+/-23	0.1%	+/-0.2
Swedish	23	+/-16	0.2%	+/-0.1
Swiss	38	+/-40	0.3%	+/-0.3
Ukrainian	0	+/-119	0.0%	+/-0.3
Welsh	90	+/-50	0.7%	+/-0.4
West Indian (excluding Hispanic origin groups)	0	+/-119	0.0%	+/-0.3

Source: U.S. Census Bureau, 2005-2009 American Community Survey

Data are based on a sample and are subject to sampling variability. The degree of uncertainty for an estimate arising from sampling variability is represented through the use of a margin of error. The value shown here is the 90 percent margin of error. The margin of error can be interpreted roughly as providing a 90 percent probability that the interval defined by the estimate minus the margin of error and the estimate plus the margin of error (the lower and upper confidence bounds) contains the true value. In addition to sampling variability, the ACS estimates are subject to nonsampling error (for a discussion of nonsampling variability, see Accuracy of the Data). The effect of nonsampling error is not represented in these tables.

Notes:
·Ancestry listed in this table refers to the total number of people who responded with a particular ancestry; for example, the estimate given for Russian represents the number of people who listed Russian as either their first or second ancestry. This table lists only the largest ancestry groups; see the Detailed Tables for more categories. Race and Hispanic origin groups are not included in this table because official data for those groups come from the Race and Hispanic origin questions rather than the ancestry question (see Demographic Table).
·The Census Bureau introduced a new set of disability questions in the 2008 ACS questionnaire. Because of contextual differences between the 2008-2009 disability data and disability data collected in prior years, the Census Bureau is unable to combine the 5 years of disability data in order to produce the multi-year estimate that would appear in this table. Multi-year estimates of disability status will become available once five consecutive years of data are collected. For more information about the differences between the 2008 and prior years' disability questions, see Review of Changes to the Measurement of Disability in the 2008 ACS.
·Data for year of entry of the native population reflect the year of entry into the U.S. by people who were born in Puerto Rico, U.S. Island Areas or born outside the U.S. to a U.S. citizen parent and who subsequently moved to the U.S.
·While the 2005-2009 American Community Survey (ACS) data generally reflect the November 2008 Office of Management and Budget (OMB) definitions of metropolitan and micropolitan statistical areas; in certain instances the names, codes, and boundaries of the principal cities shown in ACS tables may differ from the OMB definitions due to differences in the effective dates of the geographic entities.
·Estimates of urban and rural population, housing units, and characteristics reflect boundaries of urban areas defined based on Census 2000 data. Boundaries for urban areas have not been updated since Census 2000. As a result, data for urban and rural areas from the ACS do not necessarily reflect the results of ongoing urbanization.

Explanation of Symbols:
1. An '**' entry in the margin of error column indicates that either no sample observations or too few sample observations were available to compute a standard error and thus the margin of error. A statistical test is not appropriate.
2. An '-' entry in the estimate column indicates that either no sample observations or too few sample observations were available to compute an estimate, or a ratio of medians cannot be calculated because one or both of the median estimates falls in the lowest interval or upper interval of an open-ended distribution.
3. An '-' following a median estimate means the median falls in the lowest interval of an open-ended distribution.
4. An '+' following a median estimate means the median falls in the upper interval of an open-ended distribution.
5. An '***' entry in the margin of error column indicates that the median falls in the lowest interval or upper interval of an open-ended distribution. A statistical test is not appropriate.
6. An '*****' entry in the margin of error column indicates that the estimate is controlled. A statistical test for sampling variability is not appropriate.
7. An 'N' entry in the estimate and margin of error columns indicates that data for this geographic area cannot be displayed because the number of sample cases is too small.
8. An '(X)' means that the estimate is not applicable or not available.

The letters PDF or symbol indicate a document is in the Portable Document Format (PDF). To view the file you will need the Adobe® Acrobat® Reader, which is available for **free** from the Adobe web site.

U.S. Census Bureau
American FactFinder

Miami township, Hamilton County, Ohio

Population and Housing Narrative Profile: 2005-2009
Data Set: **2005-2009 American Community Survey 5-Year Estimates**
Survey: **American Community Survey**

NOTE. Although the American Community Survey (ACS) produces population, demographic and housing unit estimates, it is the Census Bureau's Population Estimates Program that produces and disseminates the official estimates of the population for the nation, states, counties, cities and towns and estimates of housing units for states and counties.

For more information on confidentiality protection, sampling error, nonsampling error, and definitions, see Survey Methodology.

HOUSEHOLDS AND FAMILIES: In 2005-2009 there were 4,000 households in Miami township. The average household size was 3.1 people.

Families made up 81 percent of the households in Miami township. This figure includes both married-couple families (65 percent) and other families (15 percent). Nonfamily households made up 19 percent of all households in Miami township. Most of the nonfamily households were people living alone, but some were composed of people living in households in which no one was related to the householder.

The Types of Households in Miami township, Hamilton County, Ohio in 2005-2009

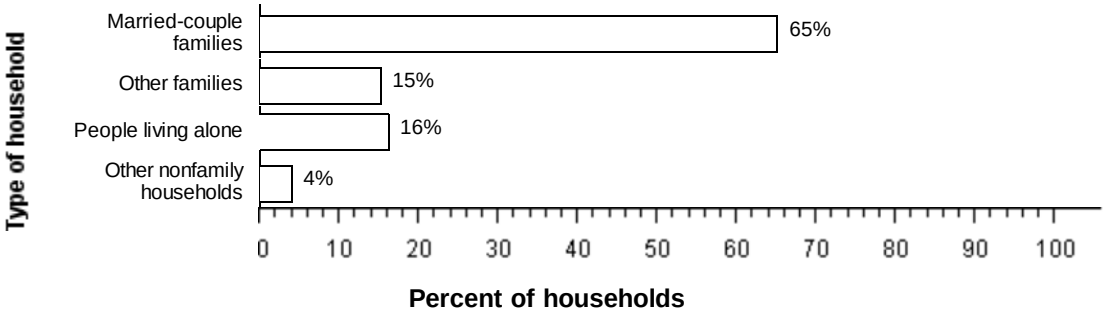

Source: American Community Survey, 2005-2009

NATIVITY AND LANGUAGE: One percent of the people living in Miami township in 2005-2009 were foreign born. Ninety-nine percent was native, including 82 percent who were born in Ohio.

Among people at least five years old living in Miami township in 2005-2009, 3 percent spoke a language other than English at home. Of those speaking a language other than English at home, 50 percent spoke Spanish and 50 percent spoke some other language; 24 percent reported that they did not speak English "very well."

GEOGRAPHIC MOBILITY: In 2005-2009, 90 percent of the people at least one year old living in Miami township were living in the same residence one year earlier; 8 percent had moved during the past year from another residence in the same county, 1 percent from another county in the same state, 1 percent from another state, and less than 0.5 percent from abroad.

Geographic Mobility of Residents of Miami township, Hamilton County, Ohio in 2005-2009

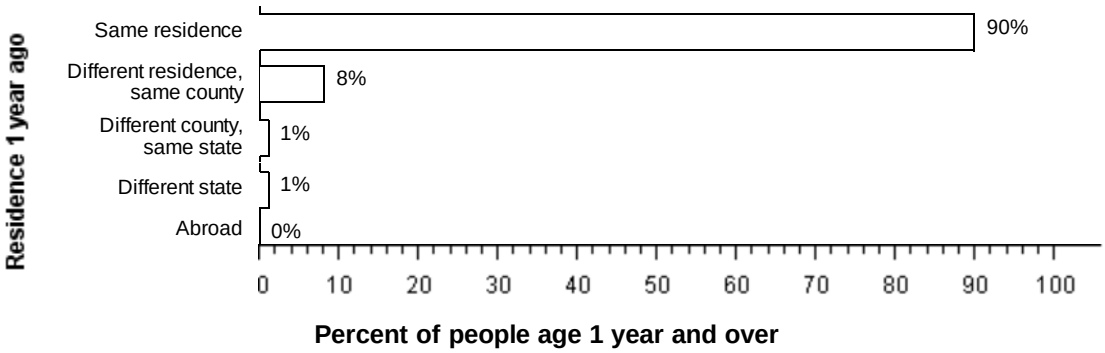

Source: American Community Survey, 2005-2009

EDUCATION: In 2005-2009, 86 percent of people 25 years and over had at least graduated from high school and 26 percent had a bachelor's degree or higher. Fourteen percent were dropouts; they were not enrolled in school and had not graduated from high school.

The total school enrollment in Miami township was 3,300 in 2005-2009. Nursery school and kindergarten enrollment was 490 and elementary or high school enrollment was 2,300 children. College or graduate school enrollment was 540.

The Educational Attainment of People in Miami township, Hamilton County, Ohio in 2005-2009

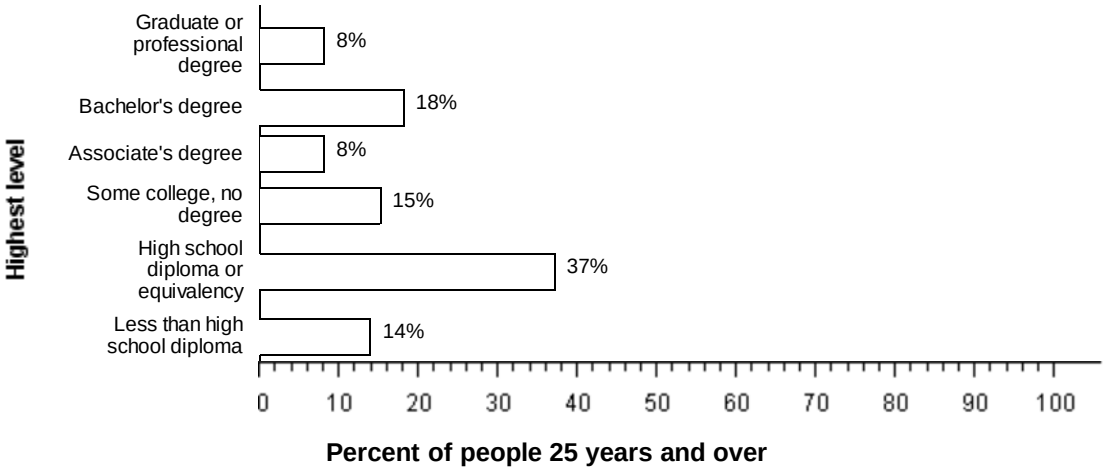

Source: American Community Survey, 2005-2009

DISABILITY: In Miami township, among people at least five years old in 2005-2009, percent reported a disability. The likelihood of having a disability varied by age - from percent of people 5 to 15 years old, to percent of people 16 to 64 years old, and to percent of those 65 and older.

INDUSTRIES: In 2005-2009, for the employed population 16 years and older, the leading industries in Miami township were Educational services, and health care, and social assistance, 21 percent, and Manufacturing, 14 percent.

Employment by Industry in Miami township, Hamilton County, Ohio in 2005-2009

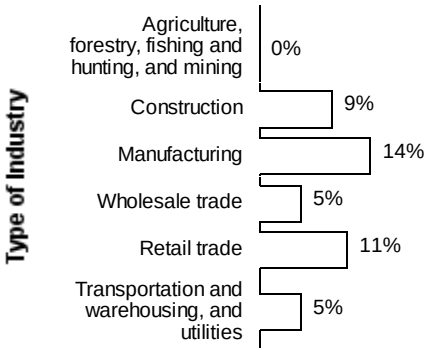

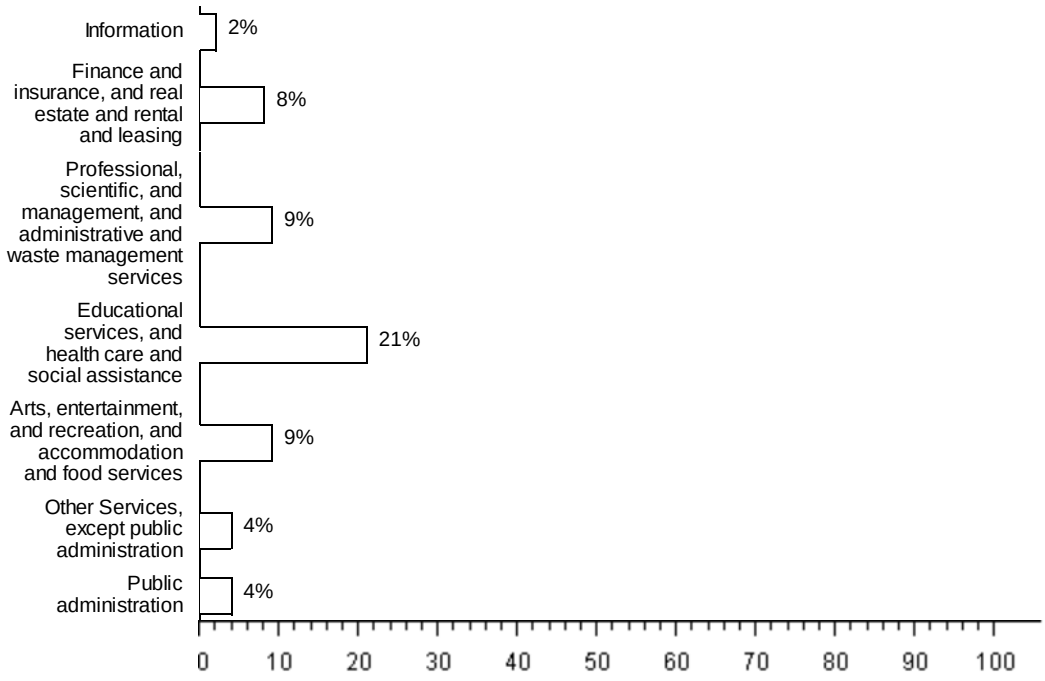

Source: American Community Survey, 2005-2009

OCCUPATIONS AND TYPE OF EMPLOYER: Among the most common occupations were: Management, professional, and related occupations, 30 percent; Sales and office occupations, 29 percent; Service occupations, 19 percent; Production, transportation, and material moving occupations, 11 percent; and Construction, extraction, maintenance, and repair occupations, 11 percent. Eighty-three percent of the people employed were Private wage and salary workers; 13 percent was Federal, state, or local government workers; and 3 percent was Self-employed in own not incorporated business workers.

TRAVEL TO WORK: Eighty-seven percent of Miami township workers drove to work alone in 2005-2009, 9 percent carpooled, 1 percent took public transportation, and 1 percent used other means. The remaining 2 percent worked at home. Among those who commuted to work, it took them on average 26.1 minutes to get to work.

INCOME: The median income of households in Miami township was $69,571. Eighty percent of the households received earnings and 21 percent received retirement income other than Social Security. Thirty-one percent of the households received Social Security. The average income from Social Security was $15,067. These income sources are not mutually exclusive; that is, some households received income from more than one source.

POVERTY AND PARTICIPATION IN GOVERNMENT PROGRAMS: In 2005-2009, 8 percent of people were in poverty. Ten percent of related children under 18 were below the poverty level, compared with 4 percent of people 65 years old and over. Five percent of all families and 12 percent of families with a female householder and no husband present had incomes below the poverty level.

Poverty Rates in Miami township, Hamilton County, Ohio in 2005-2009

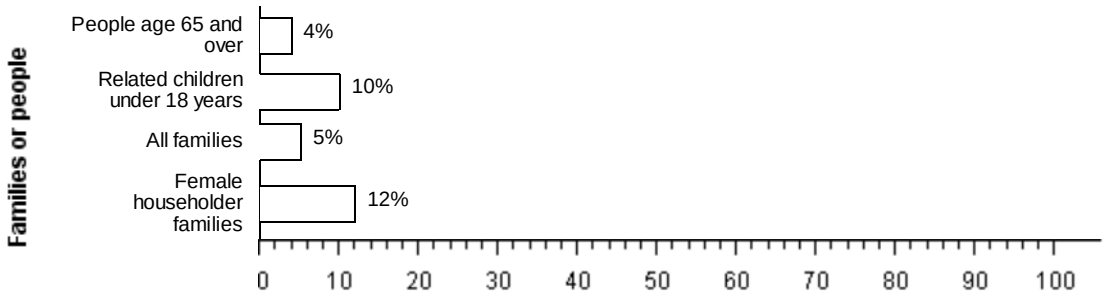

Percent below poverty level

Source: American Community Survey, 2005-2009

POPULATION OF Miami township: In 2005-2009, Miami township had a total population of 13,000 - 6,400 (51 percent) females and 6,100 (49 percent) males. The median age was 38.7 years. Twenty-seven percent of the population was under 18 years and 13 percent was 65 years and older.

The Age Distribution of People in Miami township, Hamilton County, Ohio in 2005-2009

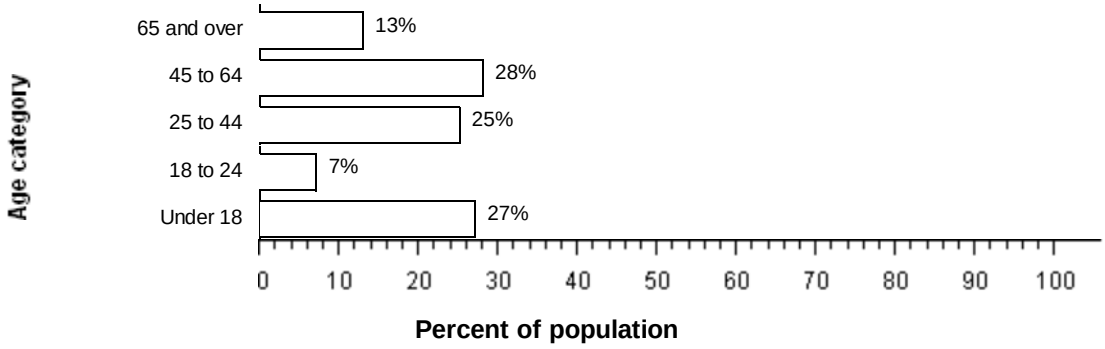

Source: American Community Survey, 2005-2009

For people reporting one race alone, 98 percent was White; 1 percent was Black or African American; less than 0.5 percent was American Indian and Alaska Native; less than 0.5 percent was Asian; less than 0.5 percent was Native Hawaiian and Other Pacific Islander, and less than 0.5 percent was Some other race. One percent reported Two or more races. One percent of the people in Miami township was Hispanic. Ninety-seven percent of the people in Miami township was White non-Hispanic. People of Hispanic origin may be of any race.

HOUSING CHARACTERISTICS: In 2005-2009, Miami township had a total of 4,300 housing units, 8 percent of which were vacant. Of the total housing units, 88 percent was in single-unit structures, 10 percent was in multi-unit structures, and 2 percent was mobile homes. Thirty-five percent of the housing units were built since 1990.

The Types of Housing Units in Miami township, Hamilton County, Ohio in 2005-2009

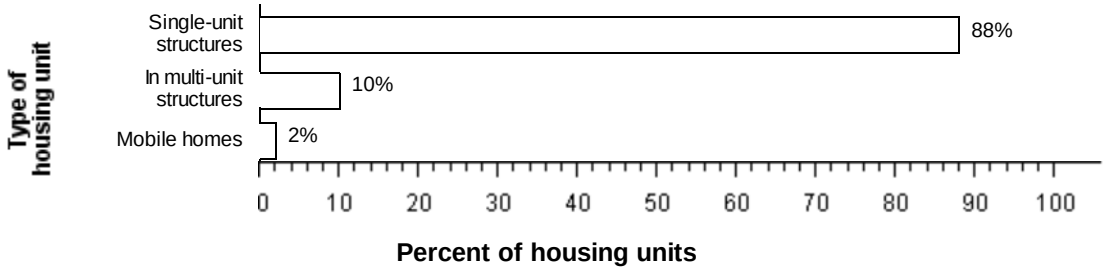

Source: American Community Survey, 2005-2009

OCCUPIED HOUSING UNIT CHARACTERISTICS: In 2005-2009, Miami township had 4,000 occupied housing units - 3,400 (84 percent) owner occupied and 630 (16 percent) renter occupied. One percent of the households did not have telephone service and 4 percent of the households did not have access to a car, truck, or van for private use. Multi Vehicle households were not rare. Forty-three percent had two vehicles and another 36 percent had three or more.

HOUSING COSTS: The median monthly housing costs for mortgaged owners was $1,518, nonmortgaged owners $493, and renters $770. Twenty-six percent of owners with mortgages, 21 percent of owners without mortgages, and 59 percent of renters in Miami township spent 30 percent or more of household income on housing.

Occupants with a Housing Cost Burden in Miami township, Hamilton County, Ohio in 2005-2009

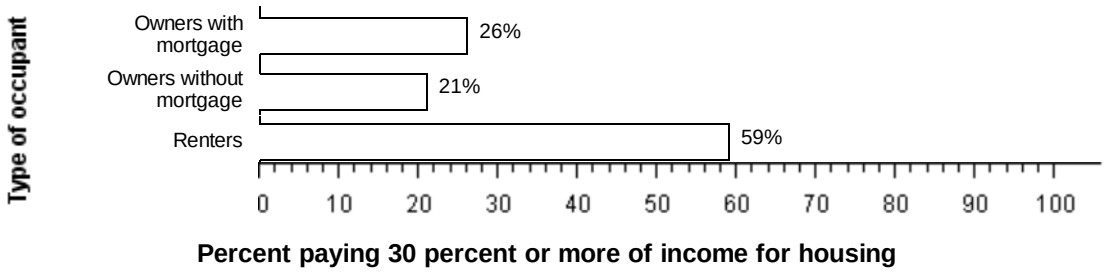

Source: American Community Survey, 2005-2009

Source: U.S. Census Bureau, 2005-2009 American Community Survey

The U.S. Census Bureau's Population Estimates Program produces the official population estimates for the nation, states, counties and places, and the official estimates of housing units for states and counties. The population and housing characteristics included above are derived from the American Community Survey.

Notes:
· Detail may not add to totals due to rounding.
· Percentages are based on unrounded numbers.

U.S. Census Bureau
American FactFinder

Mariemont village, Hamilton County, Ohio

ACS Demographic and Housing Estimates: 2005-2009

Data Set: **2005-2009 American Community Survey 5-Year Estimates**
Survey: **American Community Survey**

NOTE. Although the American Community Survey (ACS) produces population, demographic and housing unit estimates, it is the Census Bureau's Population Estimates Program that produces and disseminates the official estimates of the population for the nation, states, counties, cities and towns and estimates of housing units for states and counties.

For more information on confidentiality protection, sampling error, nonsampling error, and definitions, see Survey Methodology.

ACS Demographic and Housing Estimates	Estimate	Margin of Error	Percent	Margin of Error
SEX AND AGE				
Total population	**3,205**	**+/-19**	**3,205**	**(X)**
Male	1,420	+/-156	44.3%	+/-4.8
Female	1,785	+/-154	55.7%	+/-4.8
Under 5 years	393	+/-94	12.3%	+/-2.9
5 to 9 years	261	+/-71	8.1%	+/-2.2
10 to 14 years	230	+/-85	7.2%	+/-2.7
15 to 19 years	132	+/-52	4.1%	+/-1.6
20 to 24 years	70	+/-47	2.2%	+/-1.5
25 to 34 years	474	+/-143	14.8%	+/-4.5
35 to 44 years	484	+/-113	15.1%	+/-3.5
45 to 54 years	435	+/-86	13.6%	+/-2.7
55 to 59 years	218	+/-69	6.8%	+/-2.2
60 to 64 years	115	+/-50	3.6%	+/-1.6
65 to 74 years	98	+/-55	3.1%	+/-1.7
75 to 84 years	146	+/-83	4.6%	+/-2.6
85 years and over	149	+/-171	4.6%	+/-5.3
Median age (years)	37.3	+/-6.0	(X)	(X)
18 years and over	2,197	+/-93	68.5%	+/-2.8
21 years and over	2,177	+/-94	67.9%	+/-2.9
62 years and over	476	+/-207	14.9%	+/-6.5
65 years and over	393	+/-206	12.3%	+/-6.4
18 years and over	**2,197**	**+/-93**	**2,197**	**(X)**
Male	866	+/-99	39.4%	+/-5.3
Female	1,331	+/-155	60.6%	+/-5.3
65 years and over	**393**	**+/-206**	**393**	**(X)**
Male	54	+/-42	13.7%	+/-15.1
Female	339	+/-217	86.3%	+/-15.1
RACE				
Total population	**3,205**	**+/-19**	**3,205**	**(X)**
One race	3,160	+/-53	98.6%	+/-1.6
Two or more races	45	+/-51	1.4%	+/-1.6
One race	3,160	+/-53	98.6%	+/-1.6
White	3,096	+/-109	96.6%	+/-3.4
Black or African American	64	+/-100	2.0%	+/-3.1
American Indian and Alaska Native	0	+/-119	0.0%	+/-1.0

ACS Demographic and Housing Estimates	Estimate	Margin of Error	Percent	Margin of Error
Cherokee tribal grouping	0	+/-119	0.0%	+/-1.0
Chippewa tribal grouping	0	+/-119	0.0%	+/-1.0
Navajo tribal grouping	0	+/-119	0.0%	+/-1.0
Sioux tribal grouping	0	+/-119	0.0%	+/-1.0
Asian	0	+/-119	0.0%	+/-1.0
Asian Indian	0	+/-119	0.0%	+/-1.0
Chinese	0	+/-119	0.0%	+/-1.0
Filipino	0	+/-119	0.0%	+/-1.0
Japanese	0	+/-119	0.0%	+/-1.0
Korean	0	+/-119	0.0%	+/-1.0
Vietnamese	0	+/-119	0.0%	+/-1.0
Other Asian	0	+/-119	0.0%	+/-1.0
Native Hawaiian and Other Pacific Islander	0	+/-119	0.0%	+/-1.0
Native Hawaiian	0	+/-119	0.0%	+/-1.0
Guamanian or Chamorro	0	+/-119	0.0%	+/-1.0
Samoan	0	+/-119	0.0%	+/-1.0
Other Pacific Islander	0	+/-119	0.0%	+/-1.0
Some other race	0	+/-119	0.0%	+/-1.0
Two or more races	45	+/-51	1.4%	+/-1.6
White and Black or African American	21	+/-34	0.7%	+/-1.1
White and American Indian and Alaska Native	0	+/-119	0.0%	+/-1.0
White and Asian	24	+/-38	0.7%	+/-1.2
Black or African American and American Indian and Alaska Native	0	+/-119	0.0%	+/-1.0
Race alone or in combination with one or more other races				
Total population	**3,205**	**+/-19**	**3,205**	**(X)**
White	3,141	+/-100	98.0%	+/-3.1
Black or African American	85	+/-105	2.7%	+/-3.3
American Indian and Alaska Native	0	+/-119	0.0%	+/-1.0
Asian	24	+/-38	0.7%	+/-1.2
Native Hawaiian and Other Pacific Islander	0	+/-119	0.0%	+/-1.0
Some other race	0	+/-119	0.0%	+/-1.0
HISPANIC OR LATINO AND RACE				
Total population	**3,205**	**+/-19**	**3,205**	**(X)**
Hispanic or Latino (of any race)	14	+/-24	0.4%	+/-0.8
Mexican	0	+/-119	0.0%	+/-1.0
Puerto Rican	0	+/-119	0.0%	+/-1.0
Cuban	0	+/-119	0.0%	+/-1.0
Other Hispanic or Latino	14	+/-24	0.4%	+/-0.8
Not Hispanic or Latino	3,191	+/-29	99.6%	+/-0.8
White alone	3,096	+/-109	96.6%	+/-3.4
Black or African American alone	64	+/-100	2.0%	+/-3.1
American Indian and Alaska Native alone	0	+/-119	0.0%	+/-1.0
Asian alone	0	+/-119	0.0%	+/-1.0
Native Hawaiian and Other Pacific Islander alone	0	+/-119	0.0%	+/-1.0
Some other race alone	0	+/-119	0.0%	+/-1.0
Two or more races	31	+/-39	1.0%	+/-1.2
Two races including Some other race	0	+/-119	0.0%	+/-1.0
Two races excluding Some other race, and Three or more races	31	+/-39	1.0%	+/-1.2
Total housing units	**1,341**	**+/-138**	**(X)**	**(X)**

Source: U.S. Census Bureau, 2005-2009 American Community Survey

Data are based on a sample and are subject to sampling variability. The degree of uncertainty for an estimate arising from sampling variability is represented through the use of a margin of error. The value shown here is the 90 percent margin of error. The margin of error can be interpreted roughly as providing a 90 percent probability that the interval defined by the estimate minus the margin of error and the estimate plus the margin of error (the lower and upper confidence bounds) contains the true value. In addition to sampling variability, the ACS estimates are subject to nonsampling error (for a discussion of nonsampling variability, see Accuracy of the Data). The effect of nonsampling error is not represented in these tables.

Notes:
·For more information on understanding race and Hispanic origin data, please see the Census 2000 Brief entitled, Overview of Race and Hispanic Origin, issued March 2001. (pdf format)
·The ACS questions on Hispanic origin and race were revised in 2008 to make them consistent with the Census 2010 question wording. Any changes in estimates for 2008 and beyond may be due to demographic changes, as well as factors including questionnaire changes, differences in ACS population controls, and methodological differences in the population estimates, and therefore should be used with caution. For a summary of questionnaire changes see http://www.census.gov/acs/www/methodology/questionnaire_changes/. For more information about changes in the estimates see http://www.census.gov/population/www/socdemo/hispanic/reports.html.

·While the 2005-2009 American Community Survey (ACS) data generally reflect the November 2008 Office of Management and Budget (OMB) definitions of metropolitan and micropolitan statistical areas; in certain instances the names, codes, and boundaries of the principal cities shown in ACS tables may differ from the OMB definitions due to differences in the effective dates of the geographic entities.
·Estimates of urban and rural population, housing units, and characteristics reflect boundaries of urban areas defined based on Census 2000 data. Boundaries for urban areas have not been updated since Census 2000. As a result, data for urban and rural areas from the ACS do not necessarily reflect the results of ongoing urbanization.

Explanation of Symbols:
1. An '**' entry in the margin of error column indicates that either no sample observations or too few sample observations were available to compute a standard error and thus the margin of error. A statistical test is not appropriate.
2. An '-' entry in the estimate column indicates that either no sample observations or too few sample observations were available to compute an estimate, or a ratio of medians cannot be calculated because one or both of the median estimates falls in the lowest interval or upper interval of an open-ended distribution.
3. An '-' following a median estimate means the median falls in the lowest interval of an open-ended distribution.
4. An '+' following a median estimate means the median falls in the upper interval of an open-ended distribution.
5. An '***' entry in the margin of error column indicates that the median falls in the lowest interval or upper interval of an open-ended distribution. A statistical test is not appropriate.
6. An '*****' entry in the margin of error column indicates that the estimate is controlled. A statistical test for sampling variability is not appropriate.
7. An 'N' entry in the estimate and margin of error columns indicates that data for this geographic area cannot be displayed because the number of sample cases is too small.
8. An '(X)' means that the estimate is not applicable or not available.

The letters PDF or symbol indicate a document is in the Portable Document Format (PDF). To view the file you will need the Adobe® Acrobat® Reader, which is available for **free** from the Adobe web site.

U.S. Census Bureau
American FactFinder

Mariemont village, Hamilton County, Ohio

Selected Economic Characteristics: 2005-2009

Data Set: **2005-2009 American Community Survey 5-Year Estimates**
Survey: **American Community Survey**

NOTE. Although the American Community Survey (ACS) produces population, demographic and housing unit estimates, it is the Census Bureau's Population Estimates Program that produces and disseminates the official estimates of the population for the nation, states, counties, cities and towns and estimates of housing units for states and counties.

For more information on confidentiality protection, sampling error, nonsampling error, and definitions, see Survey Methodology.

Selected Economic Characteristics	Estimate	Margin of Error	Percent	Margin of Error
EMPLOYMENT STATUS				
Population 16 years and over	**2,289**	**+/-102**	**2,289**	**(X)**
In labor force	1,521	+/-157	66.4%	+/-8.0
Civilian labor force	1,521	+/-157	66.4%	+/-8.0
Employed	1,466	+/-156	64.0%	+/-7.9
Unemployed	55	+/-59	2.4%	+/-2.6
Armed Forces	0	+/-119	0.0%	+/-1.4
Not in labor force	768	+/-204	33.6%	+/-8.0
Civilian labor force	**1,521**	**+/-157**	**1,521**	**(X)**
Percent Unemployed	3.6%	+/-3.8	(X)	(X)
Females 16 years and over	**1,340**	**+/-154**	**1,340**	**(X)**
In labor force	746	+/-115	55.7%	+/-12.0
Civilian labor force	746	+/-115	55.7%	+/-12.0
Employed	738	+/-115	55.1%	+/-12.0
Own children under 6 years	**426**	**+/-93**	**426**	**(X)**
All parents in family in labor force	216	+/-100	50.7%	+/-21.6
Own children 6 to 17 years	**566**	**+/-93**	**566**	**(X)**
All parents in family in labor force	362	+/-131	64.0%	+/-17.3
COMMUTING TO WORK				
Workers 16 years and over	**1,410**	**+/-160**	**1,410**	**(X)**
Car, truck, or van -- drove alone	1,209	+/-157	85.7%	+/-5.1
Car, truck, or van -- carpooled	76	+/-47	5.4%	+/-3.3
Public transportation (excluding taxicab)	7	+/-11	0.5%	+/-0.8
Walked	63	+/-46	4.5%	+/-3.2
Other means	0	+/-119	0.0%	+/-2.3
Worked at home	55	+/-37	3.9%	+/-2.6
Mean travel time to work (minutes)	20.6	+/-1.5	(X)	(X)
OCCUPATION				
Civilian employed population 16 years and over	**1,466**	**+/-156**	**1,466**	**(X)**
Management, professional, and related occupations	892	+/-144	60.8%	+/-7.1
Service occupations	80	+/-49	5.5%	+/-3.3
Sales and office occupations	406	+/-107	27.7%	+/-6.8
Farming, fishing, and forestry occupations	0	+/-119	0.0%	+/-2.2
Construction, extraction, maintenance, and repair occupations	19	+/-20	1.3%	+/-1.3
Production, transportation, and material moving occupations	69	+/-36	4.7%	+/-2.3

Selected Economic Characteristics	Estimate	Margin of Error	Percent	Margin of Error
INDUSTRY				
Civilian employed population 16 years and over	**1,466**	**+/-156**	**1,466**	**(X)**
Agriculture, forestry, fishing and hunting, and mining	6	+/-9	0.4%	+/-0.6
Construction	54	+/-34	3.7%	+/-2.2
Manufacturing	145	+/-66	9.9%	+/-4.4
Wholesale trade	25	+/-23	1.7%	+/-1.5
Retail trade	131	+/-72	8.9%	+/-4.9
Transportation and warehousing, and utilities	15	+/-17	1.0%	+/-1.2
Information	26	+/-25	1.8%	+/-1.8
Finance and insurance, and real estate and rental and leasing	125	+/-52	8.5%	+/-3.5
Professional, scientific, and management, and administrative and waste management services	374	+/-87	25.5%	+/-6.0
Educational services, and health care and social assistance	391	+/-118	26.7%	+/-6.7
Arts, entertainment, and recreation, and accommodation and food services	74	+/-43	5.0%	+/-2.8
Other services, except public administration	56	+/-38	3.8%	+/-2.6
Public administration	44	+/-45	3.0%	+/-3.0
CLASS OF WORKER				
Civilian employed population 16 years and over	**1,466**	**+/-156**	**1,466**	**(X)**
Private wage and salary workers	1,124	+/-147	76.7%	+/-6.4
Government workers	243	+/-99	16.6%	+/-6.2
Self-employed in own not incorporated business workers	99	+/-43	6.8%	+/-3.0
Unpaid family workers	0	+/-119	0.0%	+/-2.2
INCOME AND BENEFITS (IN 2009 INFLATION-ADJUSTED DOLLARS)				
Total households	**1,282**	**+/-138**	**1,282**	**(X)**
Less than $10,000	39	+/-26	3.0%	+/-2.0
$10,000 to $14,999	40	+/-46	3.1%	+/-3.6
$15,000 to $24,999	42	+/-32	3.3%	+/-2.5
$25,000 to $34,999	159	+/-109	12.4%	+/-8.0
$35,000 to $49,999	131	+/-56	10.2%	+/-4.5
$50,000 to $74,999	230	+/-72	17.9%	+/-5.4
$75,000 to $99,999	176	+/-57	13.7%	+/-4.5
$100,000 to $149,999	204	+/-72	15.9%	+/-5.4
$150,000 to $199,999	142	+/-56	11.1%	+/-4.1
$200,000 or more	119	+/-45	9.3%	+/-3.7
Median household income (dollars)	75,000	+/-17,938	(X)	(X)
Mean household income (dollars)	102,364	+/-13,418	(X)	(X)
With earnings	1,067	+/-120	83.2%	+/-5.4
Mean earnings (dollars)	110,779	+/-16,290	(X)	(X)
With Social Security	252	+/-78	19.7%	+/-5.5
Mean Social Security income (dollars)	13,078	+/-2,034	(X)	(X)
With retirement income	209	+/-90	16.3%	+/-6.5
Mean retirement income (dollars)	20,101	+/-8,666	(X)	(X)
With Supplemental Security Income	4	+/-9	0.3%	+/-0.7
Mean Supplemental Security Income (dollars)	19,750	+/-59	(X)	(X)
With cash public assistance income	0	+/-119	0.0%	+/-2.5
Mean cash public assistance income (dollars)	-	**	(X)	(X)
With Food Stamp/SNAP benefits in the past 12 months	0	+/-119	0.0%	+/-2.5
Families	**739**	**+/-82**	**739**	**(X)**
Less than $10,000	0	+/-119	0.0%	+/-4.3
$10,000 to $14,999	0	+/-119	0.0%	+/-4.3
$15,000 to $24,999	0	+/-119	0.0%	+/-4.3
$25,000 to $34,999	12	+/-15	1.6%	+/-2.1
$35,000 to $49,999	30	+/-26	4.1%	+/-3.5
$50,000 to $74,999	122	+/-59	16.5%	+/-7.4
$75,000 to $99,999	123	+/-51	16.6%	+/-6.9
$100,000 to $149,999	191	+/-66	25.8%	+/-8.3
$150,000 to $199,999	142	+/-56	19.2%	+/-7.4
$200,000 or more	119	+/-45	16.1%	+/-6.4
Median family income (dollars)	114,931	+/-8,086	(X)	(X)
Mean family income (dollars)	146,540	+/-22,008	(X)	(X)

Selected Economic Characteristics	Estimate	Margin of Error	Percent	Margin of Error
Per capita income (dollars)	41,276	+/-5,782	(X)	(X)
Nonfamily households	**543**	**+/-132**	**543**	**(X)**
Median nonfamily income (dollars)	35,673	+/-12,035	(X)	(X)
Mean nonfamily income (dollars)	42,243	+/-5,889	(X)	(X)
Median earnings for workers (dollars)	52,500	+/-6,362	(X)	(X)
Median earnings for male full-time, year-round workers (dollars)	77,656	+/-19,474	(X)	(X)
Median earnings for female full-time, year-round workers (dollars)	52,083	+/-9,177	(X)	(X)
HEALTH INSURANCE COVERAGE				
Civilian Noninstitutionalized Population	**(X)**	**(X)**	**(X)**	**(X)**
With health insurance coverage	(X)	(X)	(X)	(X)
With private health insurance coverage	(X)	(X)	(X)	(X)
With public health coverage	(X)	(X)	(X)	(X)
No health insurance coverage	(X)	(X)	(X)	(X)
Civilian Noninstitutionalized Population Under 18 years	**(X)**	**(X)**	**(X)**	**(X)**
No health insurance coverage	(X)	(X)	(X)	(X)
PERCENTAGE OF FAMILIES AND PEOPLE WHOSE INCOME IN THE PAST 12 MONTHS IS BELOW THE POVERTY LEVEL				
All families	0.0%	+/-4.3	(X)	(X)
With related children under 18 years	0.0%	+/-6.6	(X)	(X)
With related children under 5 years only	0.0%	+/-21.6	(X)	(X)
Married couple families	0.0%	+/-4.8	(X)	(X)
With related children under 18 years	0.0%	+/-7.6	(X)	(X)
With related children under 5 years only	0.0%	+/-21.6	(X)	(X)
Families with female householder, no husband present	0.0%	+/-38.0	(X)	(X)
With related children under 18 years	0.0%	+/-44.2	(X)	(X)
With related children under 5 years only	-	**	(X)	(X)
All people	1.3%	+/-0.8	(X)	(X)
Under 18 years	0.0%	+/-3.2	(X)	(X)
Related children under 18 years	0.0%	+/-3.2	(X)	(X)
Related children under 5 years	0.0%	+/-7.9	(X)	(X)
Related children 5 to 17 years	0.0%	+/-5.3	(X)	(X)
18 years and over	1.9%	+/-1.3	(X)	(X)
18 to 64 years	1.3%	+/-1.3	(X)	(X)
65 years and over	5.8%	+/-6.3	(X)	(X)
People in families	0.0%	+/-1.3	(X)	(X)
Unrelated individuals 15 years and over	6.9%	+/-4.7	(X)	(X)

Source: U.S. Census Bureau, 2005-2009 American Community Survey

Data are based on a sample and are subject to sampling variability. The degree of uncertainty for an estimate arising from sampling variability is represented through the use of a margin of error. The value shown here is the 90 percent margin of error. The margin of error can be interpreted roughly as providing a 90 percent probability that the interval defined by the estimate minus the margin of error and the estimate plus the margin of error (the lower and upper confidence bounds) contains the true value. In addition to sampling variability, the ACS estimates are subject to nonsampling error (for a discussion of nonsampling variability, see Accuracy of the Data). The effect of nonsampling error is not represented in these tables.

Notes:
·Employment and unemployment estimates may vary from the official labor force data released by the Bureau of Labor Statistics because of differences in survey design and data collection. For guidance on differences in employment and unemployment estimates from different sources go to Labor Force Guidance.
·Workers include members of the Armed Forces and civilians who were at work last week.
·Occupation codes are 4-digit codes and are based on Standard Occupational Classification 2000.
·Industry codes are 4-digit codes and are based on the North American Industry Classification System 2002 and 2007. The 2005, 2006 and 2007 ACS data are coded using NAICS 2002 while the 2008 and 2009 ACS data use NAICS 2007 codes. Categories that differ between 2002 and 2007 NAICS are aggregated so that the 5 years of data are consistent in display and reflect the NAICS 2007 codes. The Industry categories adhere to the guidelines issued in Clarification Memorandum No. 2, "NAICS Alternate Aggregation Structure for Use By U.S. Statistical Agencies," issued by the Office of Management and Budget.
·Selected earnings and income data are not available for certain geographic areas due to problems with group quarters data collection and imputation. See the ACS User Notes for details.
·Logical coverage edits applying a rules-based assignment of Medicaid, Medicare and military health coverage were added in 2009 -- please see http://www.census.gov/hhes/www/hlthins/publications/coverage_edits_final.pdf for more details.
·While the 2005-2009 American Community Survey (ACS) data generally reflect the November 2008 Office of Management and Budget (OMB) definitions of metropolitan and micropolitan statistical areas; in certain instances the names, codes, and boundaries of the principal cities shown in ACS tables may differ from the OMB definitions due to differences in the effective dates of the geographic entities.
·Estimates of urban and rural population, housing units, and characteristics reflect boundaries of urban areas defined based on Census 2000 data. Boundaries for urban areas have not been updated since Census 2000. As a result, data for urban and rural areas from the ACS do not necessarily reflect the results of ongoing urbanization.

Explanation of Symbols:
1. An '**' entry in the margin of error column indicates that either no sample observations or too few sample observations were available to compute a standard error and thus the margin of error. A statistical test is not appropriate.
2. An '-' entry in the estimate column indicates that either no sample observations or too few sample observations were available to compute an estimate, or a ratio of medians cannot be calculated because one or both of the median estimates falls in the lowest interval or upper interval of an open-ended distribution.
3. An '-' following a median estimate means the median falls in the lowest interval of an open-ended distribution.
4. An '+' following a median estimate means the median falls in the upper interval of an open-ended distribution.
5. An '***' entry in the margin of error column indicates that the median falls in the lowest interval or upper interval of an open-ended distribution. A statistical test is not appropriate.
6. An '*****' entry in the margin of error column indicates that the estimate is controlled. A statistical test for sampling variability is not appropriate.
7. An 'N' entry in the estimate and margin of error columns indicates that data for this geographic area cannot be displayed because the number of sample cases is too small.
8. An '(X)' means that the estimate is not applicable or not available.

The letters PDF or symbol indicate a document is in the Portable Document Format (PDF). To view the file you will need the Adobe® Acrobat® Reader, which is available for **free** from the Adobe web site.

U.S. Census Bureau
American FactFinder

Mariemont village, Hamilton County, Ohio

Selected Housing Characteristics: 2005-2009

Data Set: **2005-2009 American Community Survey 5-Year Estimates**
Survey: **American Community Survey**

NOTE. Although the American Community Survey (ACS) produces population, demographic and housing unit estimates, it is the Census Bureau's Population Estimates Program that produces and disseminates the official estimates of the population for the nation, states, counties, cities and towns and estimates of housing units for states and counties.

For more information on confidentiality protection, sampling error, nonsampling error, and definitions, see Survey Methodology.

Selected Housing Characteristics	Estimate	Margin of Error	Percent	Margin of Error
HOUSING OCCUPANCY				
Total housing units	**1,341**	**+/-138**	**1,341**	**(X)**
Occupied housing units	1,282	+/-138	95.6%	+/-4.4
Vacant housing units	59	+/-60	4.4%	+/-4.4
Homeowner vacancy rate	0.0	+/-3.8	(X)	(X)
Rental vacancy rate	10.1	+/-10.8	(X)	(X)
UNITS IN STRUCTURE				
Total housing units	**1,341**	**+/-138**	**1,341**	**(X)**
1-unit, detached	857	+/-115	63.9%	+/-6.6
1-unit, attached	75	+/-50	5.6%	+/-3.7
2 units	15	+/-17	1.1%	+/-1.3
3 or 4 units	250	+/-86	18.6%	+/-5.7
5 to 9 units	45	+/-22	3.4%	+/-1.6
10 to 19 units	54	+/-45	4.0%	+/-3.4
20 or more units	45	+/-37	3.4%	+/-2.8
Mobile home	0	+/-119	0.0%	+/-2.4
Boat, RV, van, etc.	0	+/-119	0.0%	+/-2.4
YEAR STRUCTURE BUILT				
Total housing units	**1,341**	**+/-138**	**1,341**	**(X)**
Built 2005 or later	0	+/-119	0.0%	+/-2.4
Built 2000 to 2004	38	+/-34	2.8%	+/-2.6
Built 1990 to 1999	15	+/-17	1.1%	+/-1.3
Built 1980 to 1989	10	+/-15	0.7%	+/-1.1
Built 1970 to 1979	7	+/-11	0.5%	+/-0.8
Built 1960 to 1969	75	+/-45	5.6%	+/-3.3
Built 1950 to 1959	333	+/-92	24.8%	+/-6.8
Built 1940 to 1949	314	+/-84	23.4%	+/-5.7
Built 1939 or earlier	549	+/-136	40.9%	+/-8.5
ROOMS				
Total housing units	**1,341**	**+/-138**	**1,341**	**(X)**
1 room	22	+/-37	1.6%	+/-2.8
2 rooms	11	+/-16	0.8%	+/-1.2
3 rooms	95	+/-52	7.1%	+/-3.8
4 rooms	127	+/-53	9.5%	+/-3.8
5 rooms	236	+/-72	17.6%	+/-5.2
6 rooms	214	+/-75	16.0%	+/-5.3
7 rooms	233	+/-111	17.4%	+/-8.1
8 rooms	273	+/-78	20.4%	+/-5.1
9 rooms or more	130	+/-49	9.7%	+/-4.0

Selected Housing Characteristics	Estimate	Margin of Error	Percent	Margin of Error
Median rooms	6.3	+/-0.5	(X)	(X)
BEDROOMS				
Total housing units	**1,341**	**+/-138**	**1,341**	**(X)**
No bedroom	22	+/-37	1.6%	+/-2.8
1 bedroom	106	+/-49	7.9%	+/-3.6
2 bedrooms	382	+/-104	28.5%	+/-6.4
3 bedrooms	530	+/-113	39.5%	+/-7.8
4 bedrooms	268	+/-58	20.0%	+/-4.1
5 or more bedrooms	33	+/-26	2.5%	+/-2.0
HOUSING TENURE				
Occupied housing units	**1,282**	**+/-138**	**1,282**	**(X)**
Owner-occupied	838	+/-115	65.4%	+/-5.6
Renter-occupied	444	+/-86	34.6%	+/-5.6
Average household size of owner-occupied unit	2.85	+/-0.26	(X)	(X)
Average household size of renter-occupied unit	1.49	+/-0.22	(X)	(X)
YEAR HOUSEHOLDER MOVED INTO UNIT				
Occupied housing units	**1,282**	**+/-138**	**1,282**	**(X)**
Moved in 2005 or later	361	+/-105	28.2%	+/-7.7
Moved in 2000 to 2004	394	+/-97	30.7%	+/-7.5
Moved in 1990 to 1999	293	+/-83	22.9%	+/-5.8
Moved in 1980 to 1989	74	+/-38	5.8%	+/-2.9
Moved in 1970 to 1979	39	+/-28	3.0%	+/-2.1
Moved in 1969 or earlier	121	+/-90	9.4%	+/-6.8
VEHICLES AVAILABLE				
Occupied housing units	**1,282**	**+/-138**	**1,282**	**(X)**
No vehicles available	113	+/-106	8.8%	+/-8.1
1 vehicle available	432	+/-118	33.7%	+/-7.6
2 vehicles available	604	+/-89	47.1%	+/-7.3
3 or more vehicles available	133	+/-46	10.4%	+/-3.6
HOUSE HEATING FUEL				
Occupied housing units	**1,282**	**+/-138**	**1,282**	**(X)**
Utility gas	1,132	+/-136	88.3%	+/-4.8
Bottled, tank, or LP gas	0	+/-119	0.0%	+/-2.5
Electricity	124	+/-54	9.7%	+/-4.1
Fuel oil, kerosene, etc.	0	+/-119	0.0%	+/-2.5
Coal or coke	0	+/-119	0.0%	+/-2.5
Wood	0	+/-119	0.0%	+/-2.5
Solar energy	0	+/-119	0.0%	+/-2.5
Other fuel	26	+/-43	2.0%	+/-3.4
No fuel used	0	+/-119	0.0%	+/-2.5
SELECTED CHARACTERISTICS				
Occupied housing units	**1,282**	**+/-138**	**1,282**	**(X)**
Lacking complete plumbing facilities	0	+/-119	0.0%	+/-2.5
Lacking complete kitchen facilities	16	+/-18	1.2%	+/-1.4
No telephone service available	116	+/-71	9.0%	+/-5.1
OCCUPANTS PER ROOM				
Occupied housing units	**1,282**	**+/-138**	**1,282**	**(X)**
1.00 or less	1,282	+/-138	100.0%	+/-2.5
1.01 to 1.50	0	+/-119	0.0%	+/-2.5
1.51 or more	0	+/-119	0.0%	+/-2.5
VALUE				
Owner-occupied units	**838**	**+/-115**	**838**	**(X)**
Less than $50,000	0	+/-119	0.0%	+/-3.8
$50,000 to $99,999	8	+/-13	1.0%	+/-1.5
$100,000 to $149,999	14	+/-16	1.7%	+/-1.9
$150,000 to $199,999	81	+/-49	9.7%	+/-5.5
$200,000 to $299,999	364	+/-104	43.4%	+/-8.9

Selected Housing Characteristics	Estimate	Margin of Error	Percent	Margin of Error
$300,000 to $499,999	173	+/-57	20.6%	+/-6.6
$500,000 to $999,999	171	+/-44	20.4%	+/-6.4
$1,000,000 or more	27	+/-24	3.2%	+/-2.9
Median (dollars)	264,200	+/-45,108	(X)	(X)
MORTGAGE STATUS				
Owner-occupied units	**838**	**+/-115**	**838**	**(X)**
Housing units with a mortgage	702	+/-137	83.8%	+/-7.8
Housing units without a mortgage	136	+/-59	16.2%	+/-7.8
SELECTED MONTHLY OWNER COSTS (SMOC)				
Housing units with a mortgage	**702**	**+/-137**	**702**	**(X)**
Less than $300	0	+/-119	0.0%	+/-4.5
$300 to $499	9	+/-16	1.3%	+/-2.3
$500 to $699	7	+/-11	1.0%	+/-1.6
$700 to $999	19	+/-21	2.7%	+/-3.1
$1,000 to $1,499	49	+/-32	7.0%	+/-4.5
$1,500 to $1,999	242	+/-129	34.5%	+/-13.5
$2,000 or more	376	+/-63	53.6%	+/-11.6
Median (dollars)	2,079	+/-217	(X)	(X)
Housing units without a mortgage	**136**	**+/-59**	**136**	**(X)**
Less than $100	0	+/-119	0.0%	+/-21.1
$100 to $199	0	+/-119	0.0%	+/-21.1
$200 to $299	0	+/-119	0.0%	+/-21.1
$300 to $399	21	+/-20	15.4%	+/-13.6
$400 or more	115	+/-56	84.6%	+/-13.6
Median (dollars)	750	+/-194	(X)	(X)
SELECTED MONTHLY OWNER COSTS AS A PERCENTAGE OF HOUSEHOLD INCOME (SMOCAPI)				
Housing units with a mortgage (excluding units where SMOCAPI cannot be computed)	**702**	**+/-137**	**702**	**(X)**
Less than 20.0 percent	169	+/-58	24.1%	+/-9.2
20.0 to 24.9 percent	183	+/-67	26.1%	+/-9.4
25.0 to 29.9 percent	121	+/-59	17.2%	+/-8.6
30.0 to 34.9 percent	58	+/-37	8.3%	+/-5.1
35.0 percent or more	171	+/-104	24.4%	+/-11.6
Not computed	0	+/-119	(X)	(X)
Housing unit without a mortgage (excluding units where SMOCAPI cannot be computed)	**136**	**+/-59**	**136**	**(X)**
Less than 10.0 percent	46	+/-33	33.8%	+/-20.4
10.0 to 14.9 percent	48	+/-34	35.3%	+/-17.4
15.0 to 19.9 percent	17	+/-17	12.5%	+/-9.9
20.0 to 24.9 percent	0	+/-119	0.0%	+/-21.1
25.0 to 29.9 percent	0	+/-119	0.0%	+/-21.1
30.0 to 34.9 percent	12	+/-14	8.8%	+/-9.8
35.0 percent or more	13	+/-15	9.6%	+/-10.6
Not computed	0	+/-119	(X)	(X)
GROSS RENT				
Occupied units paying rent	**436**	**+/-87**	**436**	**(X)**
Less than $200	0	+/-119	0.0%	+/-7.2
$200 to $299	0	+/-119	0.0%	+/-7.2
$300 to $499	41	+/-47	9.4%	+/-10.6
$500 to $749	168	+/-74	38.5%	+/-13.9
$750 to $999	139	+/-52	31.9%	+/-11.4
$1,000 to $1,499	80	+/-39	18.3%	+/-8.0
$1,500 or more	8	+/-13	1.8%	+/-2.9
Median (dollars)	759	+/-45	(X)	(X)
No rent paid	8	+/-12	(X)	(X)
GROSS RENT AS A PERCENTAGE OF HOUSEHOLD INCOME (GRAPI)				
Occupied units paying rent (excluding units where GRAPI cannot be computed)	**436**	**+/-87**	**436**	**(X)**
Less than 15.0 percent	87	+/-49	20.0%	+/-10.9

Selected Housing Characteristics	Estimate	Margin of Error	Percent	Margin of Error
15.0 to 19.9 percent	97	+/-58	22.2%	+/-13.1
20.0 to 24.9 percent	57	+/-33	13.1%	+/-7.6
25.0 to 29.9 percent	43	+/-32	9.9%	+/-7.2
30.0 to 34.9 percent	57	+/-53	13.1%	+/-11.0
35.0 percent or more	95	+/-55	21.8%	+/-11.6
Not computed	8	+/-12	(X)	(X)

Source: U.S. Census Bureau, 2005-2009 American Community Survey

Data are based on a sample and are subject to sampling variability. The degree of uncertainty for an estimate arising from sampling variability is represented through the use of a margin of error. The value shown here is the 90 percent margin of error. The margin of error can be interpreted roughly as providing a 90 percent probability that the interval defined by the estimate minus the margin of error and the estimate plus the margin of error (the lower and upper confidence bounds) contains the true value. In addition to sampling variability, the ACS estimates are subject to nonsampling error (for a discussion of nonsampling variability, see Accuracy of the Data). The effect of nonsampling error is not represented in these tables.

Notes:
·Caution should be used when comparing data for Number of Rooms between 2008 and 2009. A data collection error was identified for 2008 impacting the "1 room" category. For more information please see Errata Note #54.
·Caution should be used when comparing data for Number of Bedrooms between 2008 and 2009. A data collection error was identified for 2008 impacting the "0 bedrooms" category. For more information please see Errata Note #54.
·The 2005-2009 plumbing data for Puerto Rico will not be shown. Research indicates that the questions on plumbing facilities that were introduced in 2008 in the stateside American Community Survey and the 2008 Puerto Rico Community Survey may not have been appropriate for Puerto Rico.
·Caution should be used when comparing data for Telephone Service Availability between 2008 and 2009. A data collection error was identified for 2008 impacting the "no" category and underreporting those who did not have telephone service available. For more information please see Errata Note #53.
·Caution should be used when comparing data for Occupants per Room between 2008 and 2009. A data collection error was identified for 2008 impacting the "1 room" category. For more information please see Errata Note #54.
·In prior years, the universe included all owner-occupied units with a mortgage. It is now restricted to include only those units where SMOCAPI is computed, that is, SMOC and household income are valid values.
·In prior years, the universe included all owner-occupied units without a mortgage. It is now restricted to include only those units where SMOCAPI is computed, that is, SMOC and household income are valid values.
·In prior years, the universe included all renter-occupied units. It is now restricted to include only those units where GRAPI is computed, that is, gross rent and household Income are valid values.
·The median gross rent excludes no cash renters.
·While the 2005-2009 American Community Survey (ACS) data generally reflect the November 2008 Office of Management and Budget (OMB) definitions of metropolitan and micropolitan statistical areas; in certain instances the names, codes, and boundaries of the principal cities shown in ACS tables may differ from the OMB definitions due to differences in the effective dates of the geographic entities.
·Estimates of urban and rural population, housing units, and characteristics reflect boundaries of urban areas defined based on Census 2000 data. Boundaries for urban areas have not been updated since Census 2000. As a result, data for urban and rural areas from the ACS do not necessarily reflect the results of ongoing urbanization.

Explanation of Symbols:
1. An '**' entry in the margin of error column indicates that either no sample observations or too few sample observations were available to compute a standard error and thus the margin of error. A statistical test is not appropriate.
2. An '-' entry in the estimate column indicates that either no sample observations or too few sample observations were available to compute an estimate, or a ratio of medians cannot be calculated because one or both of the median estimates falls in the lowest interval or upper interval of an open-ended distribution.
3. An '-' following a median estimate means the median falls in the lowest interval of an open-ended distribution.
4. An '+' following a median estimate means the median falls in the upper interval of an open-ended distribution.
5. An '***' entry in the margin of error column indicates that the median falls in the lowest interval or upper interval of an open-ended distribution. A statistical test is not appropriate.
6. An '*****' entry in the margin of error column indicates that the estimate is controlled. A statistical test for sampling variability is not appropriate.
7. An 'N' entry in the estimate and margin of error columns indicates that data for this geographic area cannot be displayed because the number of sample cases is too small.
8. An '(X)' means that the estimate is not applicable or not available.

U.S. Census Bureau
American FactFinder

Mariemont village, Hamilton County, Ohio

Selected Social Characteristics in the United States: 2005-2009

Data Set: **2005-2009 American Community Survey 5-Year Estimates**
Survey: **American Community Survey**

NOTE. Although the American Community Survey (ACS) produces population, demographic and housing unit estimates, it is the Census Bureau's Population Estimates Program that produces and disseminates the official estimates of the population for the nation, states, counties, cities and towns and estimates of housing units for states and counties.

For more information on confidentiality protection, sampling error, nonsampling error, and definitions, see Survey Methodology.

Selected Social Characteristics in the United States	Estimate	Margin of Error	Percent	Margin of Error
HOUSEHOLDS BY TYPE				
Total households	**1,282**	**+/-138**	**1,282**	**(X)**
Family households (families)	739	+/-82	57.6%	+/-7.0
With own children under 18 years	473	+/-57	36.9%	+/-5.0
Married-couple family	663	+/-90	51.7%	+/-7.0
With own children under 18 years	413	+/-53	32.2%	+/-4.5
Male householder, no wife present, family	15	+/-16	1.2%	+/-1.3
With own children under 18 years	15	+/-16	1.2%	+/-1.3
Female householder, no husband present, family	61	+/-44	4.8%	+/-3.5
With own children under 18 years	45	+/-32	3.5%	+/-2.5
Nonfamily households	543	+/-132	42.4%	+/-7.0
Householder living alone	523	+/-131	40.8%	+/-7.1
65 years and over	181	+/-86	14.1%	+/-6.3
Households with one or more people under 18 years	489	+/-61	38.1%	+/-5.7
Households with one or more people 65 years and over	219	+/-69	17.1%	+/-4.8
Average household size	2.38	+/-0.15	(X)	(X)
Average family size	3.35	+/-0.18	(X)	(X)
RELATIONSHIP				
Population in households	**3,055**	**+/-247**	**3,055**	**(X)**
Householder	1,282	+/-138	42.0%	+/-2.6
Spouse	658	+/-92	21.5%	+/-2.4
Child	1,047	+/-96	34.3%	+/-2.0
Other relatives	32	+/-49	1.0%	+/-1.6
Nonrelatives	36	+/-37	1.2%	+/-1.2
Unmarried partner	20	+/-19	0.7%	+/-0.6
MARITAL STATUS				
Males 15 years and over	**959**	**+/-109**	**959**	**(X)**
Never married	202	+/-75	21.1%	+/-6.9
Now married, except separated	652	+/-86	68.0%	+/-7.9
Separated	7	+/-12	0.7%	+/-1.2
Widowed	16	+/-17	1.7%	+/-1.7
Divorced	82	+/-54	8.6%	+/-5.4
Females 15 years and over	**1,362**	**+/-154**	**1,362**	**(X)**
Never married	187	+/-59	13.7%	+/-4.3
Now married, except separated	720	+/-71	52.9%	+/-8.5
Separated	25	+/-23	1.8%	+/-1.7
Widowed	267	+/-192	19.6%	+/-12.3
Divorced	163	+/-81	12.0%	+/-6.4

Selected Social Characteristics in the United States	Estimate	Margin of Error	Percent	Margin of Error
FERTILITY				
Number of women 15 to 50 years old who had a birth in the past 12 months	**106**	**+/-53**	**106**	**(X)**
Unmarried women (widowed, divorced, and never married)	0	+/-119	0.0%	+/-25.9
Per 1,000 unmarried women	0	+/-127	(X)	(X)
Per 1,000 women 15 to 50 years old	146	+/-76	(X)	(X)
Per 1,000 women 15 to 19 years old	0	+/-533	(X)	(X)
Per 1,000 women 20 to 34 years old	264	+/-160	(X)	(X)
Per 1,000 women 35 to 50 years old	77	+/-78	(X)	(X)
GRANDPARENTS				
Number of grandparents living with own grandchildren under 18 years	**0**	**+/-119**	**0**	**(X)**
Responsible for grandchildren	0	+/-119	-	**
Years responsible for grandchildren				
Less than 1 year	0	+/-119	-	**
1 or 2 years	0	+/-119	-	**
3 or 4 years	0	+/-119	-	**
5 or more years	0	+/-119	-	**
Number of grandparents responsible for own grandchildren under 18 years	**0**	**+/-119**	**0**	**(X)**
Who are female	0	+/-119	-	**
Who are married	0	+/-119	-	**
SCHOOL ENROLLMENT				
Population 3 years and over enrolled in school	**755**	**+/-88**	**755**	**(X)**
Nursery school, preschool	93	+/-56	12.3%	+/-7.3
Kindergarten	42	+/-29	5.6%	+/-3.9
Elementary school (grades 1-8)	398	+/-84	52.7%	+/-9.8
High school (grades 9-12)	164	+/-56	21.7%	+/-6.5
College or graduate school	58	+/-39	7.7%	+/-5.0
EDUCATIONAL ATTAINMENT				
Population 25 years and over	**2,119**	**+/-98**	**2,119**	**(X)**
Less than 9th grade	30	+/-49	1.4%	+/-2.3
9th to 12th grade, no diploma	53	+/-41	2.5%	+/-1.9
High school graduate (includes equivalency)	282	+/-124	13.3%	+/-5.8
Some college, no degree	262	+/-107	12.4%	+/-4.8
Associate's degree	66	+/-34	3.1%	+/-1.5
Bachelor's degree	798	+/-137	37.7%	+/-6.8
Graduate or professional degree	628	+/-128	29.6%	+/-6.6
Percent high school graduate or higher	96.1%	+/-3.8	(X)	(X)
Percent bachelor's degree or higher	67.3%	+/-9.6	(X)	(X)
VETERAN STATUS				
Civilian population 18 years and over	**2,197**	**+/-93**	**2,197**	**(X)**
Civilian veterans	76	+/-40	3.5%	+/-1.8
DISABILITY STATUS OF THE CIVILIAN NONINSTITUTIONALIZED POPULATION				
Total Civilian Noninstitutionalized Population	**(X)**	**(X)**	**(X)**	**(X)**
With a disability	(X)	(X)	(X)	(X)
Under 18 years	**(X)**	**(X)**	**(X)**	**(X)**
With a disability	(X)	(X)	(X)	(X)
18 to 64 years	**(X)**	**(X)**	**(X)**	**(X)**
With a disability	(X)	(X)	(X)	(X)
65 years and over	**(X)**	**(X)**	**(X)**	**(X)**
With a disability	(X)	(X)	(X)	(X)
RESIDENCE 1 YEAR AGO				
Population 1 year and over	**3,118**	**+/-50**	**3,118**	**(X)**
Same house	2,580	+/-183	82.7%	+/-5.9
Different house in the U.S.	506	+/-170	16.2%	+/-5.4
Same county	322	+/-159	10.3%	+/-5.1

Selected Social Characteristics in the United States	Estimate	Margin of Error	Percent	Margin of Error
Different county	184	+/-75	5.9%	+/-2.4
Same state	67	+/-47	2.1%	+/-1.5
Different state	117	+/-60	3.8%	+/-1.9
Abroad	32	+/-49	1.0%	+/-1.6
PLACE OF BIRTH				
Total population	**3,205**	**+/-19**	**3,205**	**(X)**
Native	3,123	+/-49	97.4%	+/-1.5
Born in United States	3,079	+/-62	96.1%	+/-1.9
State of residence	2,163	+/-184	67.5%	+/-5.7
Different state	916	+/-163	28.6%	+/-5.1
Born in Puerto Rico, U.S. Island areas, or born abroad to American parent(s)	44	+/-37	1.4%	+/-1.2
Foreign born	82	+/-47	2.6%	+/-1.5
U.S. CITIZENSHIP STATUS				
Foreign-born population	**82**	**+/-47**	**82**	**(X)**
Naturalized U.S. citizen	70	+/-47	85.4%	+/-18.1
Not a U.S. citizen	12	+/-15	14.6%	+/-18.1
YEAR OF ENTRY				
Population born outside the United States	**126**	**+/-60**	**126**	**(X)**
Native	**44**	**+/-37**	**44**	**(X)**
Entered 2000 or later	18	+/-29	40.9%	+/-46.9
Entered before 2000	26	+/-25	59.1%	+/-46.9
Foreign born	**82**	**+/-47**	**82**	**(X)**
Entered 2000 or later	5	+/-9	6.1%	+/-11.2
Entered before 2000	77	+/-47	93.9%	+/-11.2
WORLD REGION OF BIRTH OF FOREIGN BORN				
Foreign-born population, excluding population born at sea	**82**	**+/-47**	**82**	**(X)**
Europe	38	+/-36	46.3%	+/-33.9
Asia	25	+/-32	30.5%	+/-32.1
Africa	0	+/-119	0.0%	+/-31.5
Oceania	0	+/-119	0.0%	+/-31.5
Latin America	5	+/-9	6.1%	+/-11.2
Northern America	14	+/-17	17.1%	+/-21.9
LANGUAGE SPOKEN AT HOME				
Population 5 years and over	**2,812**	**+/-93**	**2,812**	**(X)**
English only	2,649	+/-166	94.2%	+/-4.3
Language other than English	163	+/-120	5.8%	+/-4.3
Speak English less than "very well"	21	+/-21	0.7%	+/-0.8
Spanish	22	+/-26	0.8%	+/-0.9
Speak English less than "very well"	5	+/-9	0.2%	+/-0.3
Other Indo-European languages	141	+/-117	5.0%	+/-4.2
Speak English less than "very well"	16	+/-20	0.6%	+/-0.7
Asian and Pacific Islander languages	0	+/-119	0.0%	+/-1.1
Speak English less than "very well"	0	+/-119	0.0%	+/-1.1
Other languages	0	+/-119	0.0%	+/-1.1
Speak English less than "very well"	0	+/-119	0.0%	+/-1.1
ANCESTRY				
Total population	**3,205**	**+/-19**	**3,205**	**(X)**
American	38	+/-28	1.2%	+/-0.9
Arab	66	+/-54	2.1%	+/-1.7
Czech	0	+/-119	0.0%	+/-1.0
Danish	23	+/-31	0.7%	+/-1.0
Dutch	46	+/-35	1.4%	+/-1.1
English	640	+/-191	20.0%	+/-6.0
French (except Basque)	128	+/-142	4.0%	+/-4.4
French Canadian	17	+/-19	0.5%	+/-0.6
German	1,383	+/-231	43.2%	+/-7.2
Greek	7	+/-12	0.2%	+/-0.4
Hungarian	52	+/-61	1.6%	+/-1.9

Selected Social Characteristics in the United States	Estimate	Margin of Error	Percent	Margin of Error
Irish	701	+/-154	21.9%	+/-4.8
Italian	195	+/-112	6.1%	+/-3.5
Lithuanian	0	+/-119	0.0%	+/-1.0
Norwegian	5	+/-8	0.2%	+/-0.3
Polish	81	+/-68	2.5%	+/-2.1
Portuguese	0	+/-119	0.0%	+/-1.0
Russian	29	+/-26	0.9%	+/-0.8
Scotch-Irish	65	+/-53	2.0%	+/-1.7
Scottish	141	+/-94	4.4%	+/-2.9
Slovak	26	+/-40	0.8%	+/-1.3
Subsaharan African	0	+/-119	0.0%	+/-1.0
Swedish	0	+/-119	0.0%	+/-1.0
Swiss	11	+/-17	0.3%	+/-0.5
Ukrainian	0	+/-119	0.0%	+/-1.0
Welsh	37	+/-32	1.2%	+/-1.0
West Indian (excluding Hispanic origin groups)	0	+/-119	0.0%	+/-1.0

Source: U.S. Census Bureau, 2005-2009 American Community Survey

Data are based on a sample and are subject to sampling variability. The degree of uncertainty for an estimate arising from sampling variability is represented through the use of a margin of error. The value shown here is the 90 percent margin of error. The margin of error can be interpreted roughly as providing a 90 percent probability that the interval defined by the estimate minus the margin of error and the estimate plus the margin of error (the lower and upper confidence bounds) contains the true value. In addition to sampling variability, the ACS estimates are subject to nonsampling error (for a discussion of nonsampling variability, see Accuracy of the Data). The effect of nonsampling error is not represented in these tables.

Notes:
·Ancestry listed in this table refers to the total number of people who responded with a particular ancestry; for example, the estimate given for Russian represents the number of people who listed Russian as either their first or second ancestry. This table lists only the largest ancestry groups; see the Detailed Tables for more categories. Race and Hispanic origin groups are not included in this table because official data for those groups come from the Race and Hispanic origin questions rather than the ancestry question (see Demographic Table).
·The Census Bureau introduced a new set of disability questions in the 2008 ACS questionnaire. Because of contextual differences between the 2008-2009 disability data and disability data collected in prior years, the Census Bureau is unable to combine the 5 years of disability data in order to produce the multi-year estimate that would appear in this table. Multi-year estimates of disability status will become available once five consecutive years of data are collected. For more information about the differences between the 2008 and prior years' disability questions, see Review of Changes to the Measurement of Disability in the 2008 ACS.
·Data for year of entry of the native population reflect the year of entry into the U.S. by people who were born in Puerto Rico, U.S. Island Areas or born outside the U.S. to a U.S. citizen parent and who subsequently moved to the U.S.
·While the 2005-2009 American Community Survey (ACS) data generally reflect the November 2008 Office of Management and Budget (OMB) definitions of metropolitan and micropolitan statistical areas; in certain instances the names, codes, and boundaries of the principal cities shown in ACS tables may differ from the OMB definitions due to differences in the effective dates of the geographic entities.
·Estimates of urban and rural population, housing units, and characteristics reflect boundaries of urban areas defined based on Census 2000 data. Boundaries for urban areas have not been updated since Census 2000. As a result, data for urban and rural areas from the ACS do not necessarily reflect the results of ongoing urbanization.

Explanation of Symbols:
1. An '**' entry in the margin of error column indicates that either no sample observations or too few sample observations were available to compute a standard error and thus the margin of error. A statistical test is not appropriate.
2. An '-' entry in the estimate column indicates that either no sample observations or too few sample observations were available to compute an estimate, or a ratio of medians cannot be calculated because one or both of the median estimates falls in the lowest interval or upper interval of an open-ended distribution.
3. An '-' following a median estimate means the median falls in the lowest interval of an open-ended distribution.
4. An '+' following a median estimate means the median falls in the upper interval of an open-ended distribution.
5. An '***' entry in the margin of error column indicates that the median falls in the lowest interval or upper interval of an open-ended distribution. A statistical test is not appropriate.
6. An '*****' entry in the margin of error column indicates that the estimate is controlled. A statistical test for sampling variability is not appropriate.
7. An 'N' entry in the estimate and margin of error columns indicates that data for this geographic area cannot be displayed because the number of sample cases is too small.
8. An '(X)' means that the estimate is not applicable or not available.

The letters PDF or symbol indicate a document is in the Portable Document Format (PDF). To view the file you will need the Adobe® Acrobat® Reader, which is available for **free** from the Adobe web site.

U.S. Census Bureau
American FactFinder

Mariemont village, Hamilton County, Ohio

Population and Housing Narrative Profile: 2005-2009
Data Set: **2005-2009 American Community Survey 5-Year Estimates**
Survey: **American Community Survey**

NOTE. Although the American Community Survey (ACS) produces population, demographic and housing unit estimates, it is the Census Bureau's Population Estimates Program that produces and disseminates the official estimates of the population for the nation, states, counties, cities and towns and estimates of housing units for states and counties.

For more information on confidentiality protection, sampling error, nonsampling error, and definitions, see Survey Methodology.

HOUSEHOLDS AND FAMILIES: In 2005-2009 there were 1,300 households in Mariemont village. The average household size was 2.4 people.

Families made up 58 percent of the households in Mariemont village. This figure includes both married-couple families (52 percent) and other families (6 percent). Nonfamily households made up 42 percent of all households in Mariemont village. Most of the nonfamily households were people living alone, but some were composed of people living in households in which no one was related to the householder.

The Types of Households in Mariemont village, Hamilton County, Ohio in 2005-2009

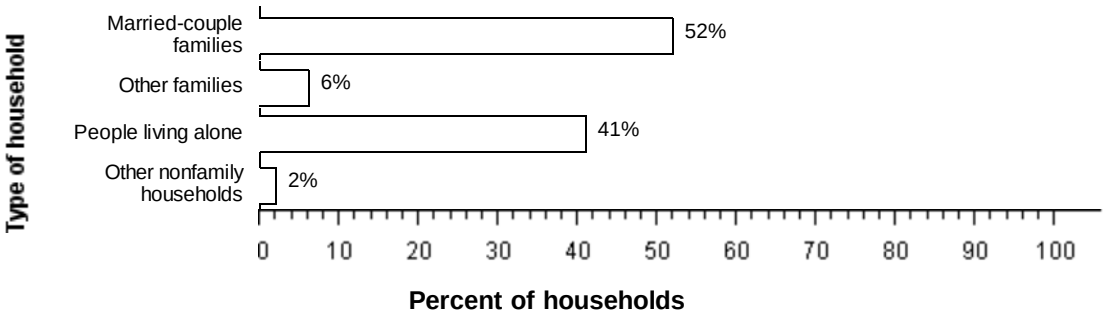

Source: American Community Survey, 2005-2009

NATIVITY AND LANGUAGE: Three percent of the people living in Mariemont village in 2005-2009 were foreign born. Ninety-seven percent was native, including 67 percent who were born in Ohio.

Among people at least five years old living in Mariemont village in 2005-2009, 6 percent spoke a language other than English at home. Of those speaking a language other than English at home, 13 percent spoke Spanish and 87 percent spoke some other language; 13 percent reported that they did not speak English "very well."

GEOGRAPHIC MOBILITY: In 2005-2009, 83 percent of the people at least one year old living in Mariemont village were living in the same residence one year earlier; 10 percent had moved during the past year from another residence in the same county, 2 percent from another county in the same state, 4 percent from another state, and 1 percent from abroad.

Geographic Mobility of Residents of Mariemont village, Hamilton County, Ohio in 2005-2009

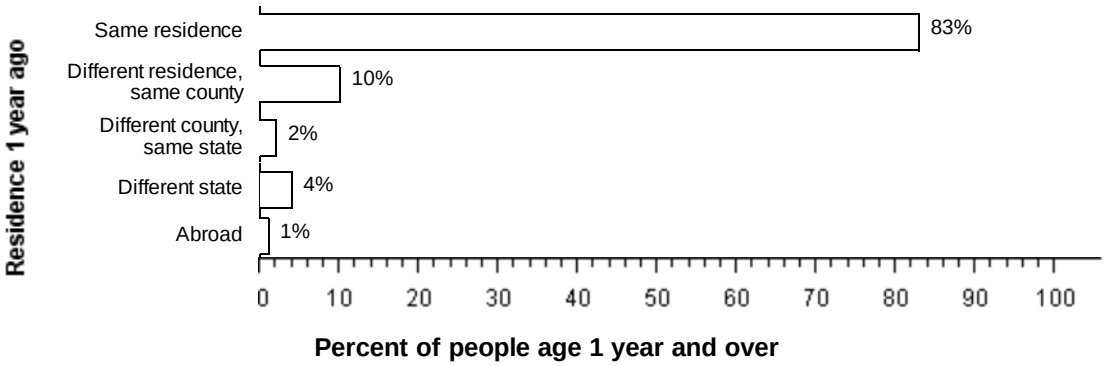

Source: American Community Survey, 2005-2009

EDUCATION: In 2005-2009, 96 percent of people 25 years and over had at least graduated from high school and 67 percent had a bachelor's degree or higher. Four percent were dropouts; they were not enrolled in school and had not graduated from high school.

The total school enrollment in Mariemont village was 760 in 2005-2009. Nursery school and kindergarten enrollment was 140 and elementary or high school enrollment was 560 children. College or graduate school enrollment was 58.

The Educational Attainment of People in Mariemont village, Hamilton County, Ohio in 2005-2009

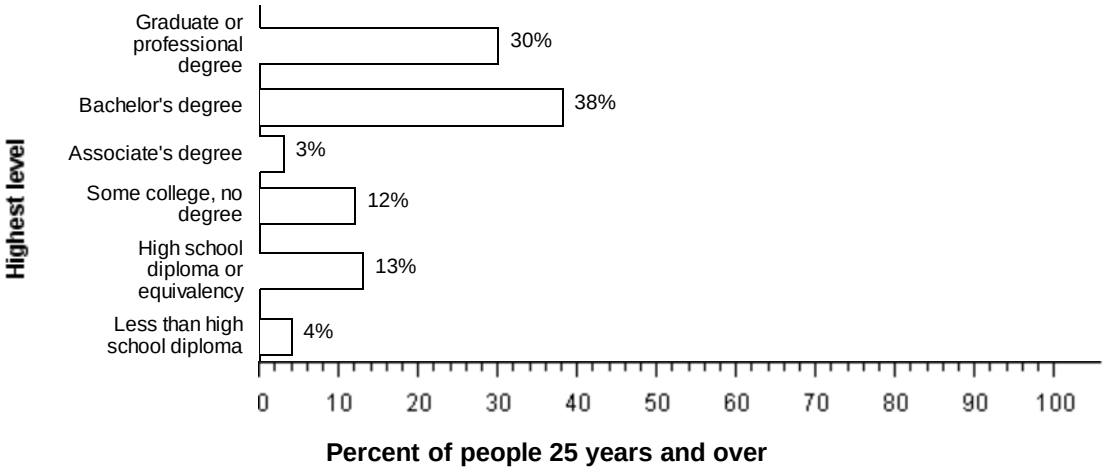

Source: American Community Survey, 2005-2009

DISABILITY: In Mariemont village, among people at least five years old in 2005-2009, percent reported a disability. The likelihood of having a disability varied by age - from percent of people 5 to 15 years old, to percent of people 16 to 64 years old, and to percent of those 65 and older.

INDUSTRIES: In 2005-2009, for the employed population 16 years and older, the leading industries in Mariemont village were Educational services, and health care, and social assistance, 27 percent, and Professional, scientific, and management, and administrative and waste management services, 26 percent.

Employment by Industry in Mariemont village, Hamilton County, Ohio in 2005-2009

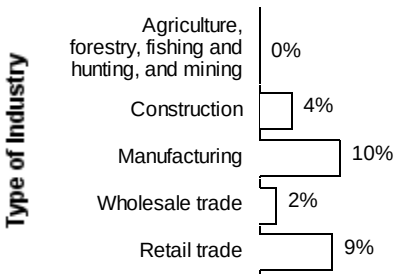

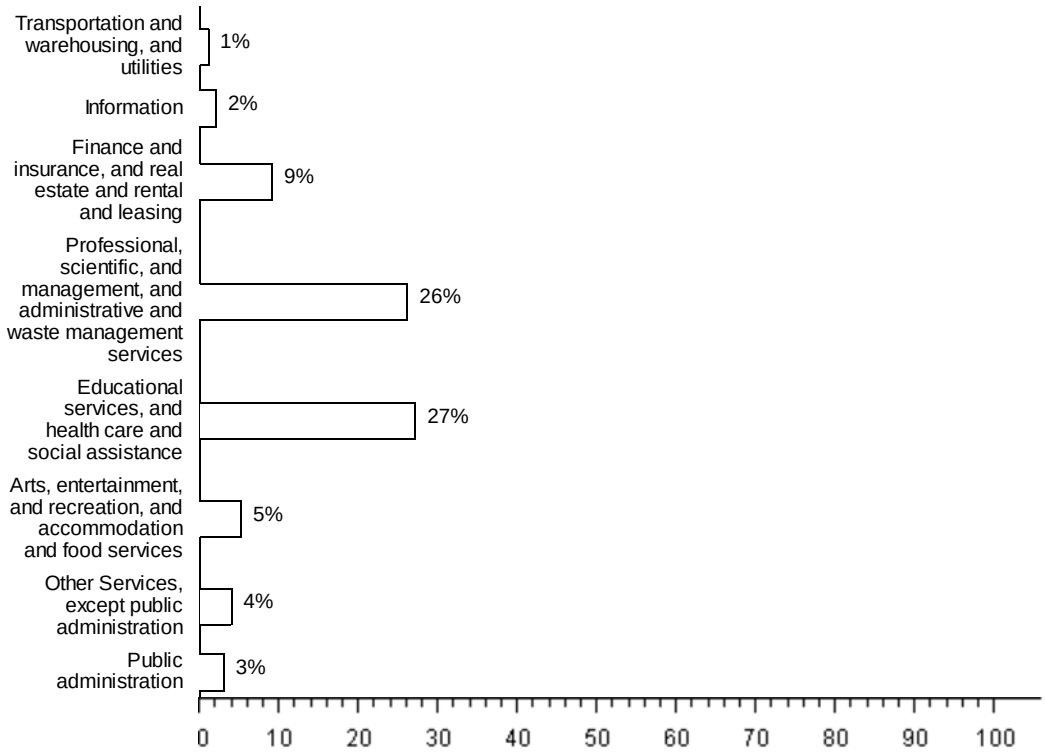

Percent of employed people 16 years and over

Source: American Community Survey, 2005-2009

OCCUPATIONS AND TYPE OF EMPLOYER: Among the most common occupations were: Management, professional, and related occupations, 61 percent; Sales and office occupations, 28 percent; Service occupations, 5 percent; Production, transportation, and material moving occupations, 5 percent; and Construction, extraction, maintenance, and repair occupations, 1 percent. Seventy-seven percent of the people employed were Private wage and salary workers; 17 percent was Federal, state, or local government workers; and 7 percent was Self-employed in own not incorporated business workers.

TRAVEL TO WORK: Eighty-six percent of Mariemont village workers drove to work alone in 2005-2009, 5 percent carpooled, less than 0.5 percent took public transportation, and 4 percent used other means. The remaining 4 percent worked at home. Among those who commuted to work, it took them on average 20.6 minutes to get to work.

INCOME: The median income of households in Mariemont village was $75,000. Eighty-three percent of the households received earnings and 16 percent received retirement income other than Social Security. Twenty percent of the households received Social Security. The average income from Social Security was $13,078. These income sources are not mutually exclusive; that is, some households received income from more than one source.

POVERTY AND PARTICIPATION IN GOVERNMENT PROGRAMS: In 2005-2009, 1 percent of people were in poverty. Less than 0.5 percent of related children under 18 were below the poverty level, compared with 6 percent of people 65 years old and over. Less than 0.5 percent of all families and less than 0.5 percent of families with a female householder and no husband present had incomes below the poverty level.

Poverty Rates in Mariemont village, Hamilton County, Ohio in 2005-2009

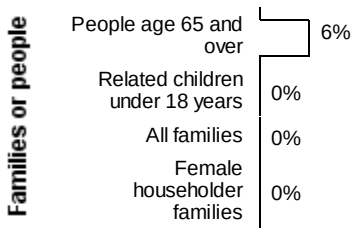

Source: American Community Survey, 2005-2009

POPULATION OF Mariemont village: In 2005-2009, Mariemont village had a total population of 3,200 - 1,800 (56 percent) females and 1,400 (44 percent) males. The median age was 37.3 years. Thirty-one percent of the population was under 18 years and 12 percent was 65 years and older.

The Age Distribution of People in Mariemont village, Hamilton County, Ohio in 2005-2009

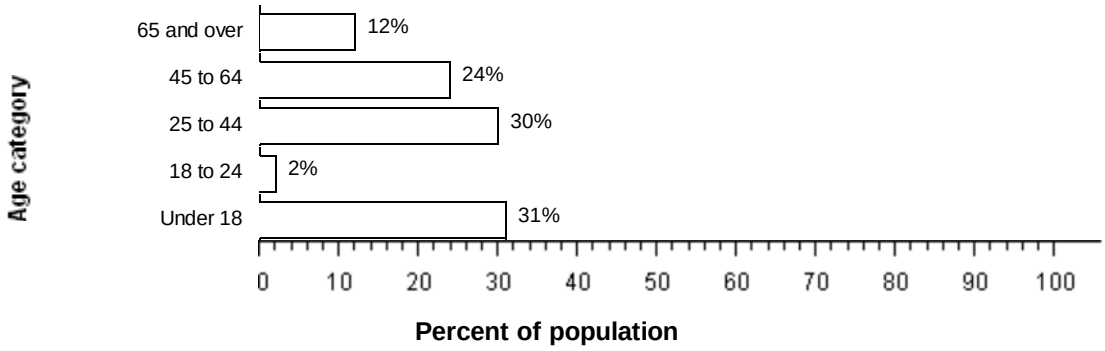

Source: American Community Survey, 2005-2009

For people reporting one race alone, 97 percent was White; 2 percent was Black or African American; less than 0.5 percent was American Indian and Alaska Native; less than 0.5 percent was Asian; less than 0.5 percent was Native Hawaiian and Other Pacific Islander, and less than 0.5 percent was Some other race. One percent reported Two or more races. Less than 0.5 percent of the people in Mariemont village was Hispanic. Ninety-seven percent of the people in Mariemont village was White non-Hispanic. People of Hispanic origin may be of any race.

HOUSING CHARACTERISTICS: In 2005-2009, Mariemont village had a total of 1,300 housing units, 4 percent of which were vacant. Of the total housing units, 70 percent was in single-unit structures, 30 percent was in multi-unit structures, and less than 0.5 percent was mobile homes. Four percent of the housing units were built since 1990.

The Types of Housing Units in Mariemont village, Hamilton County, Ohio in 2005-2009

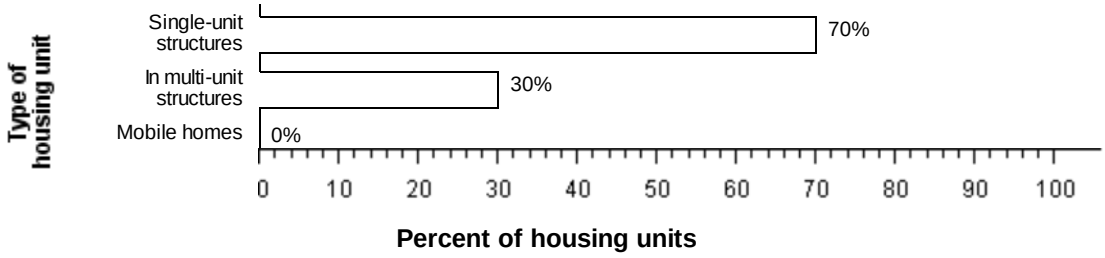

Source: American Community Survey, 2005-2009

OCCUPIED HOUSING UNIT CHARACTERISTICS: In 2005-2009, Mariemont village had 1,300 occupied housing units - 840 (65 percent) owner occupied and 440 (35 percent) renter occupied. Nine percent of the households did not have telephone service and 9 percent of the households did not have access to a car, truck, or van for private use. Multi Vehicle households were not rare. Forty-seven percent had two vehicles and another 10 percent had three or more.

HOUSING COSTS: The median monthly housing costs for mortgaged owners was $2,079, nonmortgaged owners $750, and renters $759. Thirty-three percent of owners with mortgages, 18 percent of owners without mortgages, and 35 percent of renters in Mariemont village spent 30 percent or more of household income on housing.

Occupants with a Housing Cost Burden in Mariemont village, Hamilton County, Ohio in 2005-2009

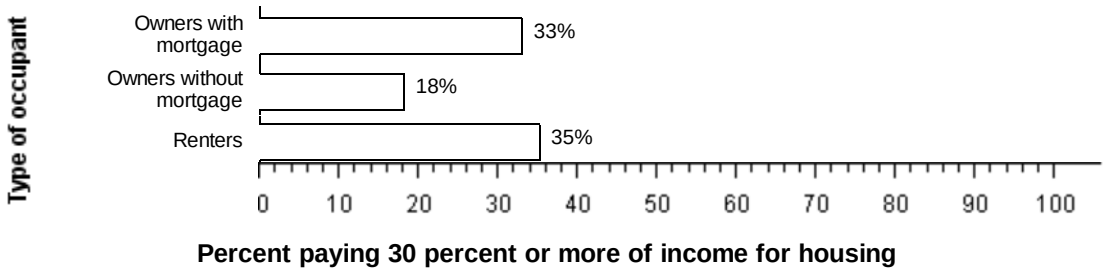

Source: American Community Survey, 2005-2009

Source: U.S. Census Bureau, 2005-2009 American Community Survey

The U.S. Census Bureau's Population Estimates Program produces the official population estimates for the nation, states, counties and places, and the official estimates of housing units for states and counties. The population and housing characteristics included above are derived from the American Community Survey.

Notes:
· Detail may not add to totals due to rounding.
· Percentages are based on unrounded numbers.

U.S. Census Bureau
American FactFinder

Madeira city, Hamilton County, Ohio

ACS Demographic and Housing Estimates: 2005-2009

Data Set: **2005-2009 American Community Survey 5-Year Estimates**
Survey: **American Community Survey**

NOTE. Although the American Community Survey (ACS) produces population, demographic and housing unit estimates, it is the Census Bureau's Population Estimates Program that produces and disseminates the official estimates of the population for the nation, states, counties, cities and towns and estimates of housing units for states and counties.

For more information on confidentiality protection, sampling error, nonsampling error, and definitions, see Survey Methodology.

ACS Demographic and Housing Estimates	Estimate	Margin of Error	Percent	Margin of Error
SEX AND AGE				
Total population	**9,065**	**+/-27**	**9,065**	**(X)**
Male	4,274	+/-223	47.1%	+/-2.4
Female	4,791	+/-219	52.9%	+/-2.4
Under 5 years	465	+/-146	5.1%	+/-1.6
5 to 9 years	618	+/-190	6.8%	+/-2.1
10 to 14 years	755	+/-167	8.3%	+/-1.9
15 to 19 years	572	+/-149	6.3%	+/-1.6
20 to 24 years	281	+/-116	3.1%	+/-1.3
25 to 34 years	818	+/-194	9.0%	+/-2.1
35 to 44 years	1,345	+/-153	14.8%	+/-1.7
45 to 54 years	1,722	+/-204	19.0%	+/-2.3
55 to 59 years	608	+/-151	6.7%	+/-1.7
60 to 64 years	270	+/-110	3.0%	+/-1.2
65 to 74 years	717	+/-152	7.9%	+/-1.7
75 to 84 years	551	+/-131	6.1%	+/-1.4
85 years and over	343	+/-138	3.8%	+/-1.5
Median age (years)	42.8	+/-1.6	(X)	(X)
18 years and over	6,836	+/-215	75.4%	+/-2.3
21 years and over	6,624	+/-243	73.1%	+/-2.7
62 years and over	1,746	+/-234	19.3%	+/-2.6
65 years and over	1,611	+/-212	17.8%	+/-2.3
18 years and over	**6,836**	**+/-215**	**6,836**	**(X)**
Male	3,146	+/-169	46.0%	+/-2.4
Female	3,690	+/-223	54.0%	+/-2.4
65 years and over	**1,611**	**+/-212**	**1,611**	**(X)**
Male	489	+/-98	30.4%	+/-5.1
Female	1,122	+/-177	69.6%	+/-5.1
RACE				
Total population	**9,065**	**+/-27**	**9,065**	**(X)**
One race	9,022	+/-49	99.5%	+/-0.4
Two or more races	43	+/-36	0.5%	+/-0.4
One race	9,022	+/-49	99.5%	+/-0.4
White	8,576	+/-195	94.6%	+/-2.1
Black or African American	163	+/-105	1.8%	+/-1.2
American Indian and Alaska Native	0	+/-119	0.0%	+/-0.4

ACS Demographic and Housing Estimates	Estimate	Margin of Error	Percent	Margin of Error
Cherokee tribal grouping	0	+/-119	0.0%	+/-0.4
Chippewa tribal grouping	0	+/-119	0.0%	+/-0.4
Navajo tribal grouping	0	+/-119	0.0%	+/-0.4
Sioux tribal grouping	0	+/-119	0.0%	+/-0.4
Asian	240	+/-155	2.6%	+/-1.7
Asian Indian	133	+/-131	1.5%	+/-1.4
Chinese	78	+/-77	0.9%	+/-0.9
Filipino	0	+/-119	0.0%	+/-0.4
Japanese	0	+/-119	0.0%	+/-0.4
Korean	0	+/-119	0.0%	+/-0.4
Vietnamese	12	+/-19	0.1%	+/-0.2
Other Asian	17	+/-28	0.2%	+/-0.3
Native Hawaiian and Other Pacific Islander	0	+/-119	0.0%	+/-0.4
Native Hawaiian	0	+/-119	0.0%	+/-0.4
Guamanian or Chamorro	0	+/-119	0.0%	+/-0.4
Samoan	0	+/-119	0.0%	+/-0.4
Other Pacific Islander	0	+/-119	0.0%	+/-0.4
Some other race	43	+/-40	0.5%	+/-0.4
Two or more races	43	+/-36	0.5%	+/-0.4
White and Black or African American	22	+/-26	0.2%	+/-0.3
White and American Indian and Alaska Native	21	+/-26	0.2%	+/-0.3
White and Asian	0	+/-119	0.0%	+/-0.4
Black or African American and American Indian and Alaska Native	0	+/-119	0.0%	+/-0.4
Race alone or in combination with one or more other races				
Total population	**9,065**	**+/-27**	**9,065**	**(X)**
White	8,619	+/-193	95.1%	+/-2.1
Black or African American	185	+/-112	2.0%	+/-1.2
American Indian and Alaska Native	21	+/-26	0.2%	+/-0.3
Asian	240	+/-155	2.6%	+/-1.7
Native Hawaiian and Other Pacific Islander	0	+/-119	0.0%	+/-0.4
Some other race	43	+/-40	0.5%	+/-0.4
HISPANIC OR LATINO AND RACE				
Total population	**9,065**	**+/-27**	**9,065**	**(X)**
Hispanic or Latino (of any race)	247	+/-124	2.7%	+/-1.4
Mexican	140	+/-96	1.5%	+/-1.1
Puerto Rican	0	+/-119	0.0%	+/-0.4
Cuban	94	+/-99	1.0%	+/-1.1
Other Hispanic or Latino	13	+/-23	0.1%	+/-0.3
Not Hispanic or Latino	8,818	+/-127	97.3%	+/-1.4
White alone	8,356	+/-229	92.2%	+/-2.5
Black or African American alone	163	+/-105	1.8%	+/-1.2
American Indian and Alaska Native alone	0	+/-119	0.0%	+/-0.4
Asian alone	240	+/-155	2.6%	+/-1.7
Native Hawaiian and Other Pacific Islander alone	0	+/-119	0.0%	+/-0.4
Some other race alone	16	+/-24	0.2%	+/-0.3
Two or more races	43	+/-36	0.5%	+/-0.4
Two races including Some other race	0	+/-119	0.0%	+/-0.4
Two races excluding Some other race, and Three or more races	43	+/-36	0.5%	+/-0.4
Total housing units	**3,701**	**+/-197**	**(X)**	**(X)**

Source: U.S. Census Bureau, 2005-2009 American Community Survey

Data are based on a sample and are subject to sampling variability. The degree of uncertainty for an estimate arising from sampling variability is represented through the use of a margin of error. The value shown here is the 90 percent margin of error. The margin of error can be interpreted roughly as providing a 90 percent probability that the interval defined by the estimate minus the margin of error and the estimate plus the margin of error (the lower and upper confidence bounds) contains the true value. In addition to sampling variability, the ACS estimates are subject to nonsampling error (for a discussion of nonsampling variability, see Accuracy of the Data). The effect of nonsampling error is not represented in these tables.

Notes:
·For more information on understanding race and Hispanic origin data, please see the Census 2000 Brief entitled, Overview of Race and Hispanic Origin, issued March 2001. (pdf format)
·The ACS questions on Hispanic origin and race were revised in 2008 to make them consistent with the Census 2010 question wording. Any changes in estimates for 2008 and beyond may be due to demographic changes, as well as factors including questionnaire changes, differences in ACS population controls, and methodological differences in the population estimates, and therefore should be used with caution. For a summary of questionnaire changes see http://www.census.gov/acs/www/methodology/questionnaire_changes/. For more information about changes in the estimates see http://www.census.gov/population/www/socdemo/hispanic/reports.html.

·While the 2005-2009 American Community Survey (ACS) data generally reflect the November 2008 Office of Management and Budget (OMB) definitions of metropolitan and micropolitan statistical areas; in certain instances the names, codes, and boundaries of the principal cities shown in ACS tables may differ from the OMB definitions due to differences in the effective dates of the geographic entities.
·Estimates of urban and rural population, housing units, and characteristics reflect boundaries of urban areas defined based on Census 2000 data. Boundaries for urban areas have not been updated since Census 2000. As a result, data for urban and rural areas from the ACS do not necessarily reflect the results of ongoing urbanization.

Explanation of Symbols:
1. An '**' entry in the margin of error column indicates that either no sample observations or too few sample observations were available to compute a standard error and thus the margin of error. A statistical test is not appropriate.
2. An '-' entry in the estimate column indicates that either no sample observations or too few sample observations were available to compute an estimate, or a ratio of medians cannot be calculated because one or both of the median estimates falls in the lowest interval or upper interval of an open-ended distribution.
3. An '-' following a median estimate means the median falls in the lowest interval of an open-ended distribution.
4. An '+' following a median estimate means the median falls in the upper interval of an open-ended distribution.
5. An '***' entry in the margin of error column indicates that the median falls in the lowest interval or upper interval of an open-ended distribution. A statistical test is not appropriate.
6. An '*****' entry in the margin of error column indicates that the estimate is controlled. A statistical test for sampling variability is not appropriate.
7. An 'N' entry in the estimate and margin of error columns indicates that data for this geographic area cannot be displayed because the number of sample cases is too small.
8. An '(X)' means that the estimate is not applicable or not available.

The letters PDF or symbol indicate a document is in the Portable Document Format (PDF). To view the file you will need the Adobe® Acrobat® Reader, which is available for **free** from the Adobe web site.

U.S. Census Bureau
American FactFinder

Madeira city, Hamilton County, Ohio

Selected Economic Characteristics: 2005-2009

Data Set: **2005-2009 American Community Survey 5-Year Estimates**
Survey: **American Community Survey**

NOTE. Although the American Community Survey (ACS) produces population, demographic and housing unit estimates, it is the Census Bureau's Population Estimates Program that produces and disseminates the official estimates of the population for the nation, states, counties, cities and towns and estimates of housing units for states and counties.

For more information on confidentiality protection, sampling error, nonsampling error, and definitions, see Survey Methodology.

Selected Economic Characteristics	Estimate	Margin of Error	Percent	Margin of Error
EMPLOYMENT STATUS				
Population 16 years and over	**7,036**	**+/-212**	**7,036**	**(X)**
In labor force	4,756	+/-256	67.6%	+/-3.3
Civilian labor force	4,756	+/-256	67.6%	+/-3.3
Employed	4,522	+/-279	64.3%	+/-3.7
Unemployed	234	+/-119	3.3%	+/-1.7
Armed Forces	0	+/-119	0.0%	+/-0.5
Not in labor force	2,280	+/-246	32.4%	+/-3.3
Civilian labor force	**4,756**	**+/-256**	**4,756**	**(X)**
Percent Unemployed	4.9%	+/-2.5	(X)	(X)
Females 16 years and over	**3,820**	**+/-229**	**3,820**	**(X)**
In labor force	2,210	+/-199	57.9%	+/-5.0
Civilian labor force	2,210	+/-199	57.9%	+/-5.0
Employed	2,159	+/-199	56.5%	+/-4.8
Own children under 6 years	**534**	**+/-164**	**534**	**(X)**
All parents in family in labor force	346	+/-132	64.8%	+/-18.9
Own children 6 to 17 years	**1,695**	**+/-236**	**1,695**	**(X)**
All parents in family in labor force	1,313	+/-229	77.5%	+/-10.0
COMMUTING TO WORK				
Workers 16 years and over	**4,453**	**+/-271**	**4,453**	**(X)**
Car, truck, or van -- drove alone	3,967	+/-275	89.1%	+/-3.4
Car, truck, or van -- carpooled	193	+/-119	4.3%	+/-2.6
Public transportation (excluding taxicab)	45	+/-39	1.0%	+/-0.9
Walked	53	+/-43	1.2%	+/-1.0
Other means	0	+/-119	0.0%	+/-0.7
Worked at home	195	+/-102	4.4%	+/-2.3
Mean travel time to work (minutes)	20.3	+/-1.9	(X)	(X)
OCCUPATION				
Civilian employed population 16 years and over	**4,522**	**+/-279**	**4,522**	**(X)**
Management, professional, and related occupations	2,550	+/-261	56.4%	+/-5.4
Service occupations	597	+/-147	13.2%	+/-3.0
Sales and office occupations	883	+/-186	19.5%	+/-4.1
Farming, fishing, and forestry occupations	0	+/-119	0.0%	+/-0.7
Construction, extraction, maintenance, and repair occupations	168	+/-80	3.7%	+/-1.7
Production, transportation, and material moving occupations	324	+/-188	7.2%	+/-4.1

Selected Economic Characteristics	Estimate	Margin of Error	Percent	Margin of Error
INDUSTRY				
Civilian employed population 16 years and over	**4,522**	**+/-279**	**4,522**	**(X)**
Agriculture, forestry, fishing and hunting, and mining	24	+/-40	0.5%	+/-0.9
Construction	163	+/-81	3.6%	+/-1.8
Manufacturing	496	+/-178	11.0%	+/-3.8
Wholesale trade	185	+/-85	4.1%	+/-1.9
Retail trade	432	+/-128	9.6%	+/-2.8
Transportation and warehousing, and utilities	140	+/-86	3.1%	+/-1.9
Information	68	+/-48	1.5%	+/-1.1
Finance and insurance, and real estate and rental and leasing	550	+/-152	12.2%	+/-3.4
Professional, scientific, and management, and administrative and waste management services	571	+/-145	12.6%	+/-3.2
Educational services, and health care and social assistance	1,191	+/-228	26.3%	+/-4.6
Arts, entertainment, and recreation, and accommodation and food services	320	+/-117	7.1%	+/-2.6
Other services, except public administration	251	+/-110	5.6%	+/-2.4
Public administration	131	+/-70	2.9%	+/-1.5
CLASS OF WORKER				
Civilian employed population 16 years and over	**4,522**	**+/-279**	**4,522**	**(X)**
Private wage and salary workers	3,676	+/-295	81.3%	+/-3.9
Government workers	586	+/-149	13.0%	+/-3.2
Self-employed in own not incorporated business workers	260	+/-112	5.7%	+/-2.5
Unpaid family workers	0	+/-119	0.0%	+/-0.7
INCOME AND BENEFITS (IN 2009 INFLATION-ADJUSTED DOLLARS)				
Total households	**3,411**	**+/-169**	**3,411**	**(X)**
Less than $10,000	111	+/-89	3.3%	+/-2.6
$10,000 to $14,999	105	+/-66	3.1%	+/-1.9
$15,000 to $24,999	223	+/-90	6.5%	+/-2.5
$25,000 to $34,999	210	+/-84	6.2%	+/-2.4
$35,000 to $49,999	331	+/-128	9.7%	+/-3.7
$50,000 to $74,999	660	+/-145	19.3%	+/-4.2
$75,000 to $99,999	489	+/-121	14.3%	+/-3.7
$100,000 to $149,999	922	+/-150	27.0%	+/-4.4
$150,000 to $199,999	194	+/-80	5.7%	+/-2.3
$200,000 or more	166	+/-79	4.9%	+/-2.4
Median household income (dollars)	78,567	+/-6,889	(X)	(X)
Mean household income (dollars)	91,250	+/-8,582	(X)	(X)
With earnings	2,645	+/-167	77.5%	+/-4.0
Mean earnings (dollars)	95,989	+/-9,589	(X)	(X)
With Social Security	998	+/-126	29.3%	+/-3.1
Mean Social Security income (dollars)	17,080	+/-1,657	(X)	(X)
With retirement income	608	+/-128	17.8%	+/-3.5
Mean retirement income (dollars)	18,765	+/-4,039	(X)	(X)
With Supplemental Security Income	67	+/-50	2.0%	+/-1.5
Mean Supplemental Security Income (dollars)	14,193	+/-5,397	(X)	(X)
With cash public assistance income	12	+/-19	0.4%	+/-0.6
Mean cash public assistance income (dollars)	6,383	+/-17	(X)	(X)
With Food Stamp/SNAP benefits in the past 12 months	67	+/-45	2.0%	+/-1.3
Families	**2,454**	**+/-154**	**2,454**	**(X)**
Less than $10,000	12	+/-20	0.5%	+/-0.8
$10,000 to $14,999	24	+/-31	1.0%	+/-1.2
$15,000 to $24,999	37	+/-42	1.5%	+/-1.7
$25,000 to $34,999	94	+/-54	3.8%	+/-2.2
$35,000 to $49,999	227	+/-98	9.3%	+/-3.9
$50,000 to $74,999	487	+/-123	19.8%	+/-4.9
$75,000 to $99,999	402	+/-114	16.4%	+/-4.7
$100,000 to $149,999	811	+/-148	33.0%	+/-5.7
$150,000 to $199,999	194	+/-80	7.9%	+/-3.1
$200,000 or more	166	+/-79	6.8%	+/-3.3
Median family income (dollars)	92,750	+/-11,816	(X)	(X)
Mean family income (dollars)	109,089	+/-10,101	(X)	(X)

Selected Economic Characteristics	Estimate	Margin of Error	Percent	Margin of Error
Per capita income (dollars)	35,575	+/-2,938	(X)	(X)
Nonfamily households	**957**	**+/-177**	**957**	**(X)**
Median nonfamily income (dollars)	34,375	+/-8,014	(X)	(X)
Mean nonfamily income (dollars)	44,862	+/-7,408	(X)	(X)
Median earnings for workers (dollars)	40,709	+/-4,898	(X)	(X)
Median earnings for male full-time, year-round workers (dollars)	60,152	+/-7,459	(X)	(X)
Median earnings for female full-time, year-round workers (dollars)	59,282	+/-5,711	(X)	(X)
HEALTH INSURANCE COVERAGE				
Civilian Noninstitutionalized Population	**(X)**	**(X)**	**(X)**	**(X)**
With health insurance coverage	(X)	(X)	(X)	(X)
With private health insurance coverage	(X)	(X)	(X)	(X)
With public health coverage	(X)	(X)	(X)	(X)
No health insurance coverage	(X)	(X)	(X)	(X)
Civilian Noninstitutionalized Population Under 18 years	**(X)**	**(X)**	**(X)**	**(X)**
No health insurance coverage	(X)	(X)	(X)	(X)
PERCENTAGE OF FAMILIES AND PEOPLE WHOSE INCOME IN THE PAST 12 MONTHS IS BELOW THE POVERTY LEVEL				
All families	1.1%	+/-1.4	(X)	(X)
With related children under 18 years	1.1%	+/-1.8	(X)	(X)
With related children under 5 years only	0.0%	+/-19.7	(X)	(X)
Married couple families	0.7%	+/-1.2	(X)	(X)
With related children under 18 years	0.0%	+/-3.5	(X)	(X)
With related children under 5 years only	0.0%	+/-20.3	(X)	(X)
Families with female householder, no husband present	3.8%	+/-6.1	(X)	(X)
With related children under 18 years	7.7%	+/-12.0	(X)	(X)
With related children under 5 years only	0.0%	+/-100.0	(X)	(X)
All people	2.1%	+/-1.3	(X)	(X)
Under 18 years	0.5%	+/-0.8	(X)	(X)
Related children under 18 years	0.5%	+/-0.8	(X)	(X)
Related children under 5 years	0.0%	+/-6.7	(X)	(X)
Related children 5 to 17 years	0.7%	+/-1.1	(X)	(X)
18 years and over	2.6%	+/-1.7	(X)	(X)
18 to 64 years	3.1%	+/-2.1	(X)	(X)
65 years and over	1.1%	+/-1.7	(X)	(X)
People in families	0.7%	+/-0.9	(X)	(X)
Unrelated individuals 15 years and over	12.4%	+/-9.1	(X)	(X)

Source: U.S. Census Bureau, 2005-2009 American Community Survey

Data are based on a sample and are subject to sampling variability. The degree of uncertainty for an estimate arising from sampling variability is represented through the use of a margin of error. The value shown here is the 90 percent margin of error. The margin of error can be interpreted roughly as providing a 90 percent probability that the interval defined by the estimate minus the margin of error and the estimate plus the margin of error (the lower and upper confidence bounds) contains the true value. In addition to sampling variability, the ACS estimates are subject to nonsampling error (for a discussion of nonsampling variability, see Accuracy of the Data). The effect of nonsampling error is not represented in these tables.

Notes:
·Employment and unemployment estimates may vary from the official labor force data released by the Bureau of Labor Statistics because of differences in survey design and data collection. For guidance on differences in employment and unemployment estimates from different sources go to Labor Force Guidance.
·Workers include members of the Armed Forces and civilians who were at work last week.
·Occupation codes are 4-digit codes and are based on Standard Occupational Classification 2000.
·Industry codes are 4-digit codes and are based on the North American Industry Classification System 2002 and 2007. The 2005, 2006 and 2007 ACS data are coded using NAICS 2002 while the 2008 and 2009 ACS data use NAICS 2007 codes. Categories that differ between 2002 and 2007 NAICS are aggregated so that the 5 years of data are consistent in display and reflect the NAICS 2007 codes. The Industry categories adhere to the guidelines issued in Clarification Memorandum No. 2, "NAICS Alternate Aggregation Structure for Use By U.S. Statistical Agencies," issued by the Office of Management and Budget.
·Selected earnings and income data are not available for certain geographic areas due to problems with group quarters data collection and imputation. See the ACS User Notes for details.
·Logical coverage edits applying a rules-based assignment of Medicaid, Medicare and military health coverage were added in 2009 -- please see http://www.census.gov/hhes/www/hlthins/publications/coverage_edits_final.pdf for more details.
·While the 2005-2009 American Community Survey (ACS) data generally reflect the November 2008 Office of Management and Budget (OMB) definitions of metropolitan and micropolitan statistical areas; in certain instances the names, codes, and boundaries of the principal cities shown in ACS tables may differ from the OMB definitions due to differences in the effective dates of the geographic entities.
·Estimates of urban and rural population, housing units, and characteristics reflect boundaries of urban areas defined based on Census 2000 data. Boundaries for urban areas have not been updated since Census 2000. As a result, data for urban and rural areas from the ACS do not necessarily reflect the results of ongoing urbanization.

Explanation of Symbols:
1. An '**' entry in the margin of error column indicates that either no sample observations or too few sample observations were available to compute a standard error and thus the margin of error. A statistical test is not appropriate.
2. An '-' entry in the estimate column indicates that either no sample observations or too few sample observations were available to compute an estimate, or a ratio of medians cannot be calculated because one or both of the median estimates falls in the lowest interval or upper interval of an open-ended distribution.
3. An '-' following a median estimate means the median falls in the lowest interval of an open-ended distribution.
4. An '+' following a median estimate means the median falls in the upper interval of an open-ended distribution.
5. An '***' entry in the margin of error column indicates that the median falls in the lowest interval or upper interval of an open-ended distribution. A statistical test is not appropriate.
6. An '*****' entry in the margin of error column indicates that the estimate is controlled. A statistical test for sampling variability is not appropriate.
7. An 'N' entry in the estimate and margin of error columns indicates that data for this geographic area cannot be displayed because the number of sample cases is too small.
8. An '(X)' means that the estimate is not applicable or not available.

The letters PDF or symbol indicate a document is in the Portable Document Format (PDF). To view the file you will need the Adobe® Acrobat® Reader, which is available for **free** from the Adobe web site.

U.S. Census Bureau
American FactFinder

Madeira city, Hamilton County, Ohio

Selected Housing Characteristics: 2005-2009

Data Set: **2005-2009 American Community Survey 5-Year Estimates**
Survey: **American Community Survey**

NOTE. Although the American Community Survey (ACS) produces population, demographic and housing unit estimates, it is the Census Bureau's Population Estimates Program that produces and disseminates the official estimates of the population for the nation, states, counties, cities and towns and estimates of housing units for states and counties.

For more information on confidentiality protection, sampling error, nonsampling error, and definitions, see Survey Methodology.

Selected Housing Characteristics	Estimate	Margin of Error	Percent	Margin of Error
HOUSING OCCUPANCY				
Total housing units	**3,701**	**+/-197**	**3,701**	**(X)**
Occupied housing units	3,411	+/-169	92.2%	+/-3.5
Vacant housing units	290	+/-138	7.8%	+/-3.5
Homeowner vacancy rate	1.5	+/-2.2	(X)	(X)
Rental vacancy rate	4.5	+/-7.2	(X)	(X)
UNITS IN STRUCTURE				
Total housing units	**3,701**	**+/-197**	**3,701**	**(X)**
1-unit, detached	3,354	+/-200	90.6%	+/-3.1
1-unit, attached	31	+/-33	0.8%	+/-0.9
2 units	0	+/-119	0.0%	+/-0.9
3 or 4 units	86	+/-69	2.3%	+/-1.8
5 to 9 units	14	+/-24	0.4%	+/-0.6
10 to 19 units	0	+/-119	0.0%	+/-0.9
20 or more units	13	+/-20	0.4%	+/-0.5
Mobile home	203	+/-86	5.5%	+/-2.3
Boat, RV, van, etc.	0	+/-119	0.0%	+/-0.9
YEAR STRUCTURE BUILT				
Total housing units	**3,701**	**+/-197**	**3,701**	**(X)**
Built 2005 or later	35	+/-55	0.9%	+/-1.5
Built 2000 to 2004	151	+/-85	4.1%	+/-2.3
Built 1990 to 1999	139	+/-65	3.8%	+/-1.8
Built 1980 to 1989	207	+/-81	5.6%	+/-2.2
Built 1970 to 1979	253	+/-103	6.8%	+/-2.7
Built 1960 to 1969	640	+/-169	17.3%	+/-4.6
Built 1950 to 1959	1,634	+/-225	44.2%	+/-5.4
Built 1940 to 1949	350	+/-96	9.5%	+/-2.6
Built 1939 or earlier	292	+/-89	7.9%	+/-2.5
ROOMS				
Total housing units	**3,701**	**+/-197**	**3,701**	**(X)**
1 room	0	+/-119	0.0%	+/-0.9
2 rooms	13	+/-20	0.4%	+/-0.5
3 rooms	41	+/-41	1.1%	+/-1.1
4 rooms	199	+/-112	5.4%	+/-3.0
5 rooms	577	+/-150	15.6%	+/-4.1
6 rooms	983	+/-192	26.6%	+/-4.8
7 rooms	578	+/-137	15.6%	+/-3.6
8 rooms	538	+/-128	14.5%	+/-3.6
9 rooms or more	772	+/-167	20.9%	+/-4.5

Selected Housing Characteristics	Estimate	Margin of Error	Percent	Margin of Error
Median rooms	6.6	+/-0.3	(X)	(X)
BEDROOMS				
Total housing units	**3,701**	**+/-197**	**3,701**	**(X)**
No bedroom	0	+/-119	0.0%	+/-0.9
1 bedroom	122	+/-82	3.3%	+/-2.2
2 bedrooms	749	+/-145	20.2%	+/-3.7
3 bedrooms	1,678	+/-190	45.3%	+/-4.3
4 bedrooms	999	+/-158	27.0%	+/-4.3
5 or more bedrooms	153	+/-76	4.1%	+/-2.1
HOUSING TENURE				
Occupied housing units	**3,411**	**+/-169**	**3,411**	**(X)**
Owner-occupied	3,113	+/-177	91.3%	+/-3.6
Renter-occupied	298	+/-127	8.7%	+/-3.6
Average household size of owner-occupied unit	2.64	+/-0.14	(X)	(X)
Average household size of renter-occupied unit	2.06	+/-0.50	(X)	(X)
YEAR HOUSEHOLDER MOVED INTO UNIT				
Occupied housing units	**3,411**	**+/-169**	**3,411**	**(X)**
Moved in 2005 or later	427	+/-119	12.5%	+/-3.3
Moved in 2000 to 2004	954	+/-170	28.0%	+/-4.8
Moved in 1990 to 1999	698	+/-144	20.5%	+/-4.4
Moved in 1980 to 1989	564	+/-126	16.5%	+/-3.5
Moved in 1970 to 1979	309	+/-132	9.1%	+/-3.9
Moved in 1969 or earlier	459	+/-123	13.5%	+/-3.4
VEHICLES AVAILABLE				
Occupied housing units	**3,411**	**+/-169**	**3,411**	**(X)**
No vehicles available	106	+/-99	3.1%	+/-2.9
1 vehicle available	896	+/-175	26.3%	+/-4.5
2 vehicles available	1,705	+/-202	50.0%	+/-5.6
3 or more vehicles available	704	+/-121	20.6%	+/-3.7
HOUSE HEATING FUEL				
Occupied housing units	**3,411**	**+/-169**	**3,411**	**(X)**
Utility gas	3,087	+/-225	90.5%	+/-3.4
Bottled, tank, or LP gas	0	+/-119	0.0%	+/-0.9
Electricity	232	+/-91	6.8%	+/-2.8
Fuel oil, kerosene, etc.	92	+/-58	2.7%	+/-1.7
Coal or coke	0	+/-119	0.0%	+/-0.9
Wood	0	+/-119	0.0%	+/-0.9
Solar energy	0	+/-119	0.0%	+/-0.9
Other fuel	0	+/-119	0.0%	+/-0.9
No fuel used	0	+/-119	0.0%	+/-0.9
SELECTED CHARACTERISTICS				
Occupied housing units	**3,411**	**+/-169**	**3,411**	**(X)**
Lacking complete plumbing facilities	0	+/-119	0.0%	+/-0.9
Lacking complete kitchen facilities	0	+/-119	0.0%	+/-0.9
No telephone service available	53	+/-66	1.6%	+/-1.9
OCCUPANTS PER ROOM				
Occupied housing units	**3,411**	**+/-169**	**3,411**	**(X)**
1.00 or less	3,411	+/-169	100.0%	+/-0.9
1.01 to 1.50	0	+/-119	0.0%	+/-0.9
1.51 or more	0	+/-119	0.0%	+/-0.9
VALUE				
Owner-occupied units	**3,113**	**+/-177**	**3,113**	**(X)**
Less than $50,000	146	+/-88	4.7%	+/-2.8
$50,000 to $99,999	15	+/-24	0.5%	+/-0.8
$100,000 to $149,999	497	+/-124	16.0%	+/-3.9
$150,000 to $199,999	711	+/-153	22.8%	+/-4.7
$200,000 to $299,999	1,052	+/-167	33.8%	+/-5.0

Selected Housing Characteristics	Estimate	Margin of Error	Percent	Margin of Error
$300,000 to $499,999	498	+/-123	16.0%	+/-4.1
$500,000 to $999,999	194	+/-80	6.2%	+/-2.5
$1,000,000 or more	0	+/-119	0.0%	+/-1.0
Median (dollars)	215,000	+/-11,747	(X)	(X)
MORTGAGE STATUS				
Owner-occupied units	**3,113**	**+/-177**	**3,113**	**(X)**
Housing units with a mortgage	2,147	+/-178	69.0%	+/-5.0
Housing units without a mortgage	966	+/-176	31.0%	+/-5.0
SELECTED MONTHLY OWNER COSTS (SMOC)				
Housing units with a mortgage	**2,147**	**+/-178**	**2,147**	**(X)**
Less than $300	0	+/-119	0.0%	+/-1.5
$300 to $499	47	+/-43	2.2%	+/-2.0
$500 to $699	51	+/-35	2.4%	+/-1.6
$700 to $999	72	+/-52	3.4%	+/-2.4
$1,000 to $1,499	719	+/-143	33.5%	+/-5.6
$1,500 to $1,999	633	+/-137	29.5%	+/-6.7
$2,000 or more	625	+/-136	29.1%	+/-5.6
Median (dollars)	1,626	+/-73	(X)	(X)
Housing units without a mortgage	**966**	**+/-176**	**966**	**(X)**
Less than $100	0	+/-119	0.0%	+/-3.3
$100 to $199	15	+/-24	1.6%	+/-2.6
$200 to $299	15	+/-24	1.6%	+/-2.5
$300 to $399	110	+/-59	11.4%	+/-6.1
$400 or more	826	+/-172	85.5%	+/-6.5
Median (dollars)	567	+/-30	(X)	(X)
SELECTED MONTHLY OWNER COSTS AS A PERCENTAGE OF HOUSEHOLD INCOME (SMOCAPI)				
Housing units with a mortgage (excluding units where SMOCAPI cannot be computed)	**2,147**	**+/-178**	**2,147**	**(X)**
Less than 20.0 percent	939	+/-139	43.7%	+/-6.0
20.0 to 24.9 percent	432	+/-113	20.1%	+/-5.0
25.0 to 29.9 percent	185	+/-88	8.6%	+/-4.2
30.0 to 34.9 percent	166	+/-78	7.7%	+/-3.6
35.0 percent or more	425	+/-134	19.8%	+/-5.5
Not computed	0	+/-119	(X)	(X)
Housing unit without a mortgage (excluding units where SMOCAPI cannot be computed)	**886**	**+/-152**	**886**	**(X)**
Less than 10.0 percent	282	+/-85	31.8%	+/-9.5
10.0 to 14.9 percent	258	+/-92	29.1%	+/-8.6
15.0 to 19.9 percent	81	+/-54	9.1%	+/-5.9
20.0 to 24.9 percent	41	+/-39	4.6%	+/-4.3
25.0 to 29.9 percent	45	+/-38	5.1%	+/-4.2
30.0 to 34.9 percent	0	+/-119	0.0%	+/-3.6
35.0 percent or more	179	+/-78	20.2%	+/-7.7
Not computed	80	+/-78	(X)	(X)
GROSS RENT				
Occupied units paying rent	**238**	**+/-108**	**238**	**(X)**
Less than $200	7	+/-12	2.9%	+/-5.2
$200 to $299	0	+/-119	0.0%	+/-12.7
$300 to $499	71	+/-73	29.8%	+/-26.0
$500 to $749	75	+/-59	31.5%	+/-20.3
$750 to $999	0	+/-119	0.0%	+/-12.7
$1,000 to $1,499	85	+/-69	35.7%	+/-26.3
$1,500 or more	0	+/-119	0.0%	+/-12.7
Median (dollars)	655	+/-282	(X)	(X)
No rent paid	60	+/-50	(X)	(X)
GROSS RENT AS A PERCENTAGE OF HOUSEHOLD INCOME (GRAPI)				
Occupied units paying rent (excluding units where GRAPI cannot be computed)	**238**	**+/-108**	**238**	**(X)**
Less than 15.0 percent	118	+/-87	49.6%	+/-24.8

Selected Housing Characteristics	Estimate	Margin of Error	Percent	Margin of Error
15.0 to 19.9 percent	66	+/-56	27.7%	+/-21.4
20.0 to 24.9 percent	0	+/-119	0.0%	+/-12.7
25.0 to 29.9 percent	0	+/-119	0.0%	+/-12.7
30.0 to 34.9 percent	0	+/-119	0.0%	+/-12.7
35.0 percent or more	54	+/-38	22.7%	+/-15.5
Not computed	60	+/-50	(X)	(X)

Source: U.S. Census Bureau, 2005-2009 American Community Survey

Data are based on a sample and are subject to sampling variability. The degree of uncertainty for an estimate arising from sampling variability is represented through the use of a margin of error. The value shown here is the 90 percent margin of error. The margin of error can be interpreted roughly as providing a 90 percent probability that the interval defined by the estimate minus the margin of error and the estimate plus the margin of error (the lower and upper confidence bounds) contains the true value. In addition to sampling variability, the ACS estimates are subject to nonsampling error (for a discussion of nonsampling variability, see Accuracy of the Data). The effect of nonsampling error is not represented in these tables.

Notes:
·Caution should be used when comparing data for Number of Rooms between 2008 and 2009. A data collection error was identified for 2008 impacting the "1 room" category. For more information please see Errata Note #54.
·Caution should be used when comparing data for Number of Bedrooms between 2008 and 2009. A data collection error was identified for 2008 impacting the "0 bedrooms" category. For more information please see Errata Note #54.
·The 2005-2009 plumbing data for Puerto Rico will not be shown. Research indicates that the questions on plumbing facilities that were introduced in 2008 in the stateside American Community Survey and the 2008 Puerto Rico Community Survey may not have been appropriate for Puerto Rico.
·Caution should be used when comparing data for Telephone Service Availability between 2008 and 2009. A data collection error was identified for 2008 impacting the "no" category and underreporting those who did not have telephone service available. For more information please see Errata Note #53.
·Caution should be used when comparing data for Occupants per Room between 2008 and 2009. A data collection error was identified for 2008 impacting the "1 room" category. For more information please see Errata Note #54.
·In prior years, the universe included all owner-occupied units with a mortgage. It is now restricted to include only those units where SMOCAPI is computed, that is, SMOC and household income are valid values.
·In prior years, the universe included all owner-occupied units without a mortgage. It is now restricted to include only those units where SMOCAPI is computed, that is, SMOC and household income are valid values.
·In prior years, the universe included all renter-occupied units. It is now restricted to include only those units where GRAPI is computed, that is, gross rent and household Income are valid values.
·The median gross rent excludes no cash renters.
·While the 2005-2009 American Community Survey (ACS) data generally reflect the November 2008 Office of Management and Budget (OMB) definitions of metropolitan and micropolitan statistical areas; in certain instances the names, codes, and boundaries of the principal cities shown in ACS tables may differ from the OMB definitions due to differences in the effective dates of the geographic entities.
·Estimates of urban and rural population, housing units, and characteristics reflect boundaries of urban areas defined based on Census 2000 data. Boundaries for urban areas have not been updated since Census 2000. As a result, data for urban and rural areas from the ACS do not necessarily reflect the results of ongoing urbanization.

Explanation of Symbols:
1. An '**' entry in the margin of error column indicates that either no sample observations or too few sample observations were available to compute a standard error and thus the margin of error. A statistical test is not appropriate.
2. An '-' entry in the estimate column indicates that either no sample observations or too few sample observations were available to compute an estimate, or a ratio of medians cannot be calculated because one or both of the median estimates falls in the lowest interval or upper interval of an open-ended distribution.
3. An '-' following a median estimate means the median falls in the lowest interval of an open-ended distribution.
4. An '+' following a median estimate means the median falls in the upper interval of an open-ended distribution.
5. An '***' entry in the margin of error column indicates that the median falls in the lowest interval or upper interval of an open-ended distribution. A statistical test is not appropriate.
6. An '*****' entry in the margin of error column indicates that the estimate is controlled. A statistical test for sampling variability is not appropriate.
7. An 'N' entry in the estimate and margin of error columns indicates that data for this geographic area cannot be displayed because the number of sample cases is too small.
8. An '(X)' means that the estimate is not applicable or not available.

U.S. Census Bureau
American FactFinder

Madeira city, Hamilton County, Ohio

Selected Social Characteristics in the United States: 2005-2009

Data Set: **2005-2009 American Community Survey 5-Year Estimates**
Survey: **American Community Survey**

NOTE. Although the American Community Survey (ACS) produces population, demographic and housing unit estimates, it is the Census Bureau's Population Estimates Program that produces and disseminates the official estimates of the population for the nation, states, counties, cities and towns and estimates of housing units for states and counties.

For more information on confidentiality protection, sampling error, nonsampling error, and definitions, see Survey Methodology.

Selected Social Characteristics in the United States	Estimate	Margin of Error	Percent	Margin of Error
HOUSEHOLDS BY TYPE				
Total households	**3,411**	**+/-169**	**3,411**	**(X)**
Family households (families)	2,454	+/-154	71.9%	+/-4.5
With own children under 18 years	1,036	+/-119	30.4%	+/-3.8
Married-couple family	2,062	+/-176	60.5%	+/-5.2
With own children under 18 years	910	+/-113	26.7%	+/-3.7
Male householder, no wife present, family	78	+/-61	2.3%	+/-1.8
With own children under 18 years	27	+/-27	0.8%	+/-0.8
Female householder, no husband present, family	314	+/-103	9.2%	+/-3.0
With own children under 18 years	99	+/-63	2.9%	+/-1.8
Nonfamily households	957	+/-177	28.1%	+/-4.5
Householder living alone	897	+/-181	26.3%	+/-4.6
65 years and over	462	+/-121	13.5%	+/-3.3
Households with one or more people under 18 years	1,093	+/-103	32.0%	+/-3.5
Households with one or more people 65 years and over	1,014	+/-123	29.7%	+/-3.1
Average household size	2.59	+/-0.13	(X)	(X)
Average family size	3.18	+/-0.16	(X)	(X)
RELATIONSHIP				
Population in households	**8,848**	**+/-186**	**8,848**	**(X)**
Householder	3,411	+/-169	38.6%	+/-1.9
Spouse	2,086	+/-181	23.6%	+/-2.0
Child	2,953	+/-247	33.4%	+/-2.6
Other relatives	310	+/-179	3.5%	+/-2.0
Nonrelatives	88	+/-59	1.0%	+/-0.7
Unmarried partner	72	+/-53	0.8%	+/-0.6
MARITAL STATUS				
Males 15 years and over	**3,292**	**+/-191**	**3,292**	**(X)**
Never married	758	+/-171	23.0%	+/-4.7
Now married, except separated	2,147	+/-179	65.2%	+/-6.1
Separated	0	+/-119	0.0%	+/-1.0
Widowed	51	+/-39	1.5%	+/-1.2
Divorced	336	+/-156	10.2%	+/-4.5
Females 15 years and over	**3,935**	**+/-235**	**3,935**	**(X)**
Never married	707	+/-176	18.0%	+/-3.9
Now married, except separated	2,137	+/-172	54.3%	+/-5.9
Separated	57	+/-48	1.4%	+/-1.2
Widowed	609	+/-178	15.5%	+/-4.0
Divorced	425	+/-129	10.8%	+/-3.1

Selected Social Characteristics in the United States	Estimate	Margin of Error	Percent	Margin of Error
FERTILITY				
Number of women 15 to 50 years old who had a birth in the past 12 months	**24**	**+/-31**	**24**	**(X)**
Unmarried women (widowed, divorced, and never married)	0	+/-119	0.0%	+/-60.5
Per 1,000 unmarried women	0	+/-41	(X)	(X)
Per 1,000 women 15 to 50 years old	12	+/-15	(X)	(X)
Per 1,000 women 15 to 19 years old	0	+/-91	(X)	(X)
Per 1,000 women 20 to 34 years old	35	+/-61	(X)	(X)
Per 1,000 women 35 to 50 years old	7	+/-12	(X)	(X)
GRANDPARENTS				
Number of grandparents living with own grandchildren under 18 years	**98**	**+/-81**	**98**	**(X)**
Responsible for grandchildren	0	+/-119	0.0%	+/-27.6
Years responsible for grandchildren				
Less than 1 year	0	+/-119	0.0%	+/-27.6
1 or 2 years	0	+/-119	0.0%	+/-27.6
3 or 4 years	0	+/-119	0.0%	+/-27.6
5 or more years	0	+/-119	0.0%	+/-27.6
Number of grandparents responsible for own grandchildren under 18 years	**0**	**+/-119**	**0**	**(X)**
Who are female	0	+/-119	-	**
Who are married	0	+/-119	-	**
SCHOOL ENROLLMENT				
Population 3 years and over enrolled in school	**2,534**	**+/-272**	**2,534**	**(X)**
Nursery school, preschool	231	+/-112	9.1%	+/-4.1
Kindergarten	133	+/-72	5.2%	+/-2.7
Elementary school (grades 1-8)	1,178	+/-197	46.5%	+/-5.9
High school (grades 9-12)	476	+/-139	18.8%	+/-5.7
College or graduate school	516	+/-159	20.4%	+/-5.5
EDUCATIONAL ATTAINMENT				
Population 25 years and over	**6,374**	**+/-249**	**6,374**	**(X)**
Less than 9th grade	152	+/-77	2.4%	+/-1.2
9th to 12th grade, no diploma	231	+/-103	3.6%	+/-1.6
High school graduate (includes equivalency)	1,281	+/-220	20.1%	+/-3.3
Some college, no degree	999	+/-231	15.7%	+/-3.4
Associate's degree	540	+/-171	8.5%	+/-2.7
Bachelor's degree	1,763	+/-212	27.7%	+/-3.5
Graduate or professional degree	1,408	+/-202	22.1%	+/-3.3
Percent high school graduate or higher	94.0%	+/-2.2	(X)	(X)
Percent bachelor's degree or higher	49.7%	+/-4.7	(X)	(X)
VETERAN STATUS				
Civilian population 18 years and over	**6,836**	**+/-215**	**6,836**	**(X)**
Civilian veterans	717	+/-145	10.5%	+/-2.1
DISABILITY STATUS OF THE CIVILIAN NONINSTITUTIONALIZED POPULATION				
Total Civilian Noninstitutionalized Population	**(X)**	**(X)**	**(X)**	**(X)**
With a disability	(X)	(X)	(X)	(X)
Under 18 years	**(X)**	**(X)**	**(X)**	**(X)**
With a disability	(X)	(X)	(X)	(X)
18 to 64 years	**(X)**	**(X)**	**(X)**	**(X)**
With a disability	(X)	(X)	(X)	(X)
65 years and over	**(X)**	**(X)**	**(X)**	**(X)**
With a disability	(X)	(X)	(X)	(X)
RESIDENCE 1 YEAR AGO				
Population 1 year and over	**9,023**	**+/-51**	**9,023**	**(X)**
Same house	8,304	+/-260	92.0%	+/-2.8
Different house in the U.S.	703	+/-258	7.8%	+/-2.9
Same county	608	+/-235	6.7%	+/-2.6

Selected Social Characteristics in the United States	Estimate	Margin of Error	Percent	Margin of Error
Different county	95	+/-88	1.1%	+/-1.0
Same state	42	+/-64	0.5%	+/-0.7
Different state	53	+/-56	0.6%	+/-0.6
Abroad	16	+/-26	0.2%	+/-0.3
PLACE OF BIRTH				
Total population	**9,065**	**+/-27**	**9,065**	**(X)**
Native	8,723	+/-157	96.2%	+/-1.7
Born in United States	8,710	+/-157	96.1%	+/-1.7
State of residence	6,191	+/-393	68.3%	+/-4.4
Different state	2,519	+/-359	27.8%	+/-3.9
Born in Puerto Rico, U.S. Island areas, or born abroad to American parent(s)	13	+/-20	0.1%	+/-0.2
Foreign born	342	+/-153	3.8%	+/-1.7
U.S. CITIZENSHIP STATUS				
Foreign-born population	**342**	**+/-153**	**342**	**(X)**
Naturalized U.S. citizen	192	+/-112	56.1%	+/-18.4
Not a U.S. citizen	150	+/-87	43.9%	+/-18.4
YEAR OF ENTRY				
Population born outside the United States	**355**	**+/-154**	**355**	**(X)**
Native	**13**	**+/-20**	**13**	**(X)**
Entered 2000 or later	0	+/-119	0.0%	+/-82.3
Entered before 2000	13	+/-20	100.0%	+/-82.2
Foreign born	**342**	**+/-153**	**342**	**(X)**
Entered 2000 or later	137	+/-86	40.1%	+/-15.3
Entered before 2000	205	+/-98	59.9%	+/-15.3
WORLD REGION OF BIRTH OF FOREIGN BORN				
Foreign-born population, excluding population born at sea	**342**	**+/-153**	**342**	**(X)**
Europe	111	+/-68	32.5%	+/-15.6
Asia	167	+/-103	48.8%	+/-17.2
Africa	0	+/-119	0.0%	+/-9.1
Oceania	0	+/-119	0.0%	+/-9.1
Latin America	47	+/-44	13.7%	+/-12.6
Northern America	17	+/-26	5.0%	+/-7.7
LANGUAGE SPOKEN AT HOME				
Population 5 years and over	**8,600**	**+/-145**	**8,600**	**(X)**
English only	8,270	+/-227	96.2%	+/-1.7
Language other than English	330	+/-146	3.8%	+/-1.7
Speak English less than "very well"	90	+/-75	1.0%	+/-0.9
Spanish	60	+/-55	0.7%	+/-0.6
Speak English less than "very well"	18	+/-31	0.2%	+/-0.4
Other Indo-European languages	216	+/-130	2.5%	+/-1.5
Speak English less than "very well"	48	+/-49	0.6%	+/-0.6
Asian and Pacific Islander languages	54	+/-61	0.6%	+/-0.7
Speak English less than "very well"	24	+/-36	0.3%	+/-0.4
Other languages	0	+/-119	0.0%	+/-0.4
Speak English less than "very well"	0	+/-119	0.0%	+/-0.4
ANCESTRY				
Total population	**9,065**	**+/-27**	**9,065**	**(X)**
American	497	+/-223	5.5%	+/-2.5
Arab	0	+/-119	0.0%	+/-0.4
Czech	0	+/-119	0.0%	+/-0.4
Danish	15	+/-24	0.2%	+/-0.3
Dutch	120	+/-106	1.3%	+/-1.2
English	1,128	+/-336	12.4%	+/-3.7
French (except Basque)	420	+/-193	4.6%	+/-2.1
French Canadian	15	+/-24	0.2%	+/-0.3
German	4,324	+/-542	47.7%	+/-6.0
Greek	113	+/-103	1.2%	+/-1.1
Hungarian	164	+/-106	1.8%	+/-1.2

Selected Social Characteristics in the United States	Estimate	Margin of Error	Percent	Margin of Error
Irish	1,911	+/-371	21.1%	+/-4.1
Italian	612	+/-255	6.8%	+/-2.8
Lithuanian	14	+/-23	0.2%	+/-0.3
Norwegian	67	+/-68	0.7%	+/-0.7
Polish	387	+/-254	4.3%	+/-2.8
Portuguese	0	+/-119	0.0%	+/-0.4
Russian	205	+/-159	2.3%	+/-1.8
Scotch-Irish	245	+/-124	2.7%	+/-1.4
Scottish	258	+/-118	2.8%	+/-1.3
Slovak	0	+/-119	0.0%	+/-0.4
Subsaharan African	12	+/-19	0.1%	+/-0.2
Swedish	112	+/-138	1.2%	+/-1.5
Swiss	13	+/-20	0.1%	+/-0.2
Ukrainian	37	+/-41	0.4%	+/-0.5
Welsh	194	+/-128	2.1%	+/-1.4
West Indian (excluding Hispanic origin groups)	0	+/-119	0.0%	+/-0.4

Source: U.S. Census Bureau, 2005-2009 American Community Survey

Data are based on a sample and are subject to sampling variability. The degree of uncertainty for an estimate arising from sampling variability is represented through the use of a margin of error. The value shown here is the 90 percent margin of error. The margin of error can be interpreted roughly as providing a 90 percent probability that the interval defined by the estimate minus the margin of error and the estimate plus the margin of error (the lower and upper confidence bounds) contains the true value. In addition to sampling variability, the ACS estimates are subject to nonsampling error (for a discussion of nonsampling variability, see Accuracy of the Data). The effect of nonsampling error is not represented in these tables.

Notes:
·Ancestry listed in this table refers to the total number of people who responded with a particular ancestry; for example, the estimate given for Russian represents the number of people who listed Russian as either their first or second ancestry. This table lists only the largest ancestry groups; see the Detailed Tables for more categories. Race and Hispanic origin groups are not included in this table because official data for those groups come from the Race and Hispanic origin questions rather than the ancestry question (see Demographic Table).
·The Census Bureau introduced a new set of disability questions in the 2008 ACS questionnaire. Because of contextual differences between the 2008-2009 disability data and disability data collected in prior years, the Census Bureau is unable to combine the 5 years of disability data in order to produce the multi-year estimate that would appear in this table. Multi-year estimates of disability status will become available once five consecutive years of data are collected. For more information about the differences between the 2008 and prior years' disability questions, see Review of Changes to the Measurement of Disability in the 2008 ACS.
·Data for year of entry of the native population reflect the year of entry into the U.S. by people who were born in Puerto Rico, U.S. Island Areas or born outside the U.S. to a U.S. citizen parent and who subsequently moved to the U.S.
·While the 2005-2009 American Community Survey (ACS) data generally reflect the November 2008 Office of Management and Budget (OMB) definitions of metropolitan and micropolitan statistical areas; in certain instances the names, codes, and boundaries of the principal cities shown in ACS tables may differ from the OMB definitions due to differences in the effective dates of the geographic entities.
·Estimates of urban and rural population, housing units, and characteristics reflect boundaries of urban areas defined based on Census 2000 data. Boundaries for urban areas have not been updated since Census 2000. As a result, data for urban and rural areas from the ACS do not necessarily reflect the results of ongoing urbanization.

Explanation of Symbols:
1. An '**' entry in the margin of error column indicates that either no sample observations or too few sample observations were available to compute a standard error and thus the margin of error. A statistical test is not appropriate.
2. An '-' entry in the estimate column indicates that either no sample observations or too few sample observations were available to compute an estimate, or a ratio of medians cannot be calculated because one or both of the median estimates falls in the lowest interval or upper interval of an open-ended distribution.
3. An '-' following a median estimate means the median falls in the lowest interval of an open-ended distribution.
4. An '+' following a median estimate means the median falls in the upper interval of an open-ended distribution.
5. An '***' entry in the margin of error column indicates that the median falls in the lowest interval or upper interval of an open-ended distribution. A statistical test is not appropriate.
6. An '*****' entry in the margin of error column indicates that the estimate is controlled. A statistical test for sampling variability is not appropriate.
7. An 'N' entry in the estimate and margin of error columns indicates that data for this geographic area cannot be displayed because the number of sample cases is too small.
8. An '(X)' means that the estimate is not applicable or not available.

The letters PDF or symbol indicate a document is in the Portable Document Format (PDF). To view the file you will need the Adobe® Acrobat® Reader, which is available for **free** from the Adobe web site.

U.S. Census Bureau
American FactFinder

Madeira city, Hamilton County, Ohio

Population and Housing Narrative Profile: 2005-2009
Data Set: **2005-2009 American Community Survey 5-Year Estimates**
Survey: **American Community Survey**

NOTE. Although the American Community Survey (ACS) produces population, demographic and housing unit estimates, it is the Census Bureau's Population Estimates Program that produces and disseminates the official estimates of the population for the nation, states, counties, cities and towns and estimates of housing units for states and counties.

For more information on confidentiality protection, sampling error, nonsampling error, and definitions, see Survey Methodology.

HOUSEHOLDS AND FAMILIES: In 2005-2009 there were 3,400 households in Madeira city. The average household size was 2.6 people.

Families made up 72 percent of the households in Madeira city. This figure includes both married-couple families (60 percent) and other families (11 percent). Nonfamily households made up 28 percent of all households in Madeira city. Most of the nonfamily households were people living alone, but some were composed of people living in households in which no one was related to the householder.

The Types of Households in Madeira city, Hamilton County, Ohio in 2005-2009

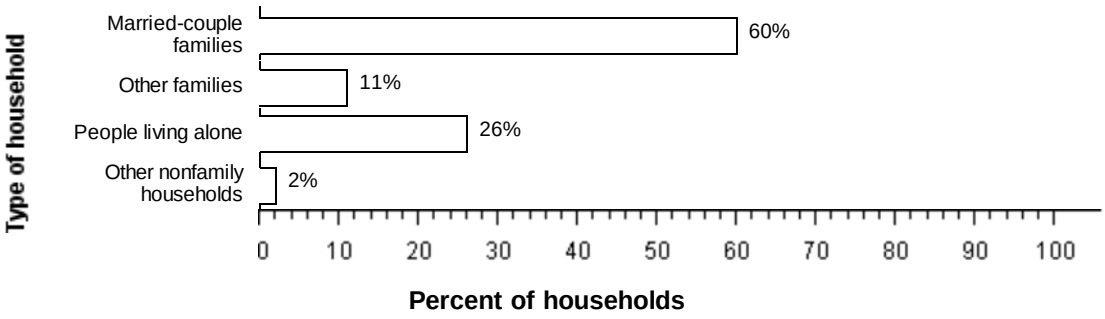

Source: American Community Survey, 2005-2009

NATIVITY AND LANGUAGE: Four percent of the people living in Madeira city in 2005-2009 were foreign born. Ninety-six percent was native, including 68 percent who were born in Ohio.

Among people at least five years old living in Madeira city in 2005-2009, 4 percent spoke a language other than English at home. Of those speaking a language other than English at home, 18 percent spoke Spanish and 82 percent spoke some other language; 27 percent reported that they did not speak English "very well."

GEOGRAPHIC MOBILITY: In 2005-2009, 92 percent of the people at least one year old living in Madeira city were living in the same residence one year earlier; 7 percent had moved during the past year from another residence in the same county, less than 0.5 percent from another county in the same state, 1 percent from another state, and less than 0.5 percent from abroad.

Geographic Mobility of Residents of Madeira city, Hamilton County, Ohio in 2005-2009

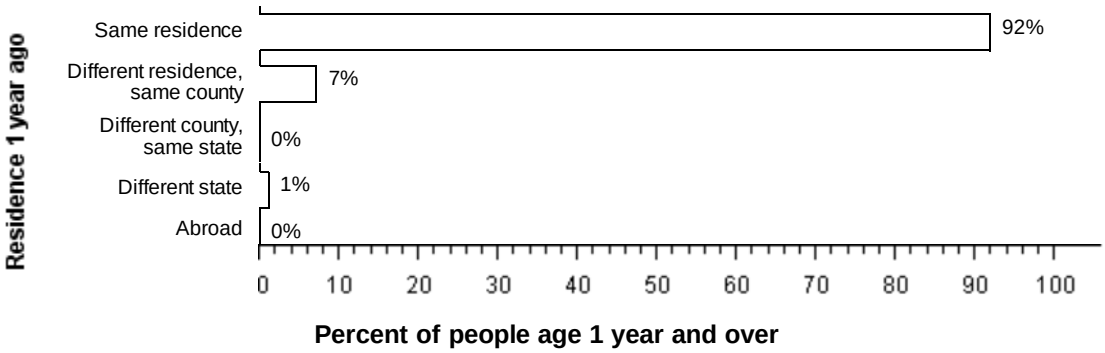

Source: American Community Survey, 2005-2009

EDUCATION: In 2005-2009, 94 percent of people 25 years and over had at least graduated from high school and 50 percent had a bachelor's degree or higher. Six percent were dropouts; they were not enrolled in school and had not graduated from high school.

The total school enrollment in Madeira city was 2,500 in 2005-2009. Nursery school and kindergarten enrollment was 360 and elementary or high school enrollment was 1,700 children. College or graduate school enrollment was 520.

The Educational Attainment of People in Madeira city, Hamilton County, Ohio in 2005-2009

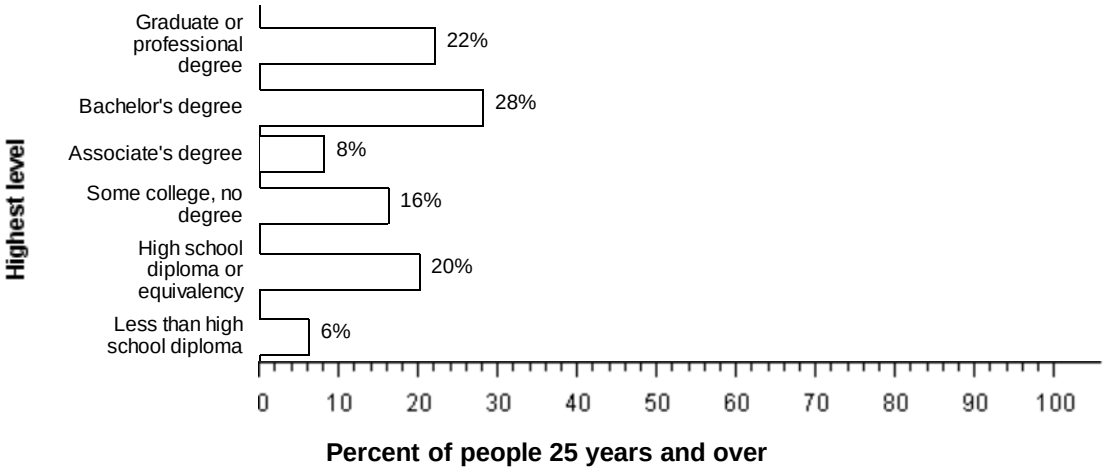

Source: American Community Survey, 2005-2009

DISABILITY: In Madeira city, among people at least five years old in 2005-2009, percent reported a disability. The likelihood of having a disability varied by age - from percent of people 5 to 15 years old, to percent of people 16 to 64 years old, and to percent of those 65 and older.

INDUSTRIES: In 2005-2009, for the employed population 16 years and older, the leading industries in Madeira city were Educational services, and health care, and social assistance, 26 percent, and Professional, scientific, and management, and administrative and waste management services, 13 percent.

Employment by Industry in Madeira city, Hamilton County, Ohio in 2005-2009

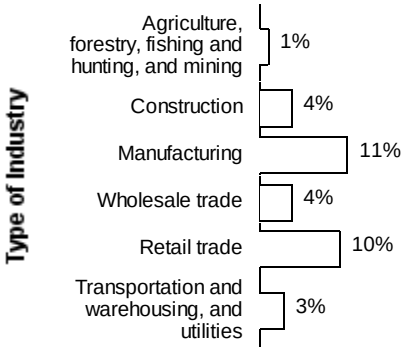

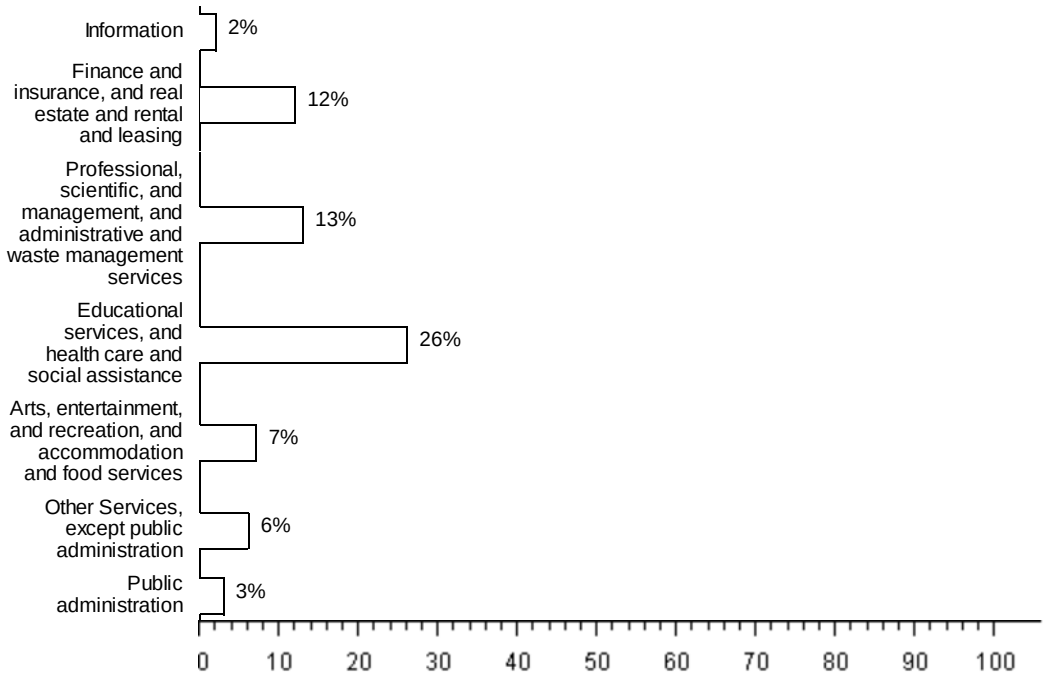

Source: American Community Survey, 2005-2009

OCCUPATIONS AND TYPE OF EMPLOYER: Among the most common occupations were: Management, professional, and related occupations, 56 percent; Sales and office occupations, 20 percent; Service occupations, 13 percent; Production, transportation, and material moving occupations, 7 percent; and Construction, extraction, maintenance, and repair occupations, 4 percent. Eighty-one percent of the people employed were Private wage and salary workers; 13 percent was Federal, state, or local government workers; and 6 percent was Self-employed in own not incorporated business workers.

TRAVEL TO WORK: Eighty-nine percent of Madeira city workers drove to work alone in 2005-2009, 4 percent carpooled, 1 percent took public transportation, and 1 percent used other means. The remaining 4 percent worked at home. Among those who commuted to work, it took them on average 20.3 minutes to get to work.

INCOME: The median income of households in Madeira city was $78,567. Seventy-eight percent of the households received earnings and 18 percent received retirement income other than Social Security. Twenty-nine percent of the households received Social Security. The average income from Social Security was $17,080. These income sources are not mutually exclusive; that is, some households received income from more than one source.

POVERTY AND PARTICIPATION IN GOVERNMENT PROGRAMS: In 2005-2009, 2 percent of people were in poverty. One percent of related children under 18 were below the poverty level, compared with 1 percent of people 65 years old and over. One percent of all families and 4 percent of families with a female householder and no husband present had incomes below the poverty level.

Poverty Rates in Madeira city, Hamilton County, Ohio in 2005-2009

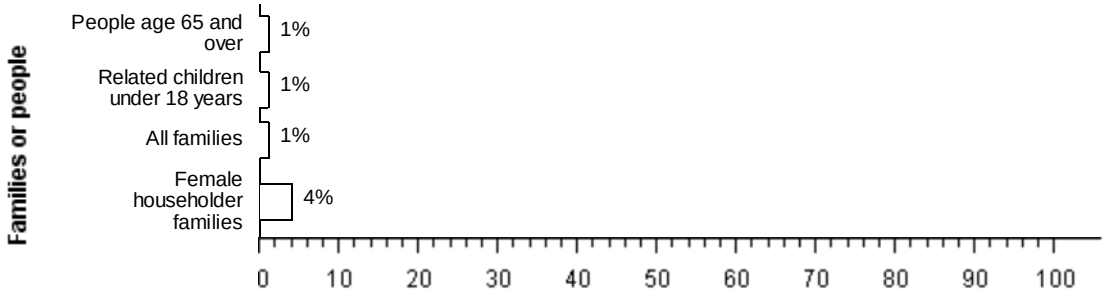

Percent below poverty level

Source: American Community Survey, 2005-2009

POPULATION OF Madeira city: In 2005-2009, Madeira city had a total population of 9,100 - 4,800 (53 percent) females and 4,300 (47 percent) males. The median age was 42.8 years. Twenty-five percent of the population was under 18 years and 18 percent was 65 years and older.

The Age Distribution of People in Madeira city, Hamilton County, Ohio in 2005-2009

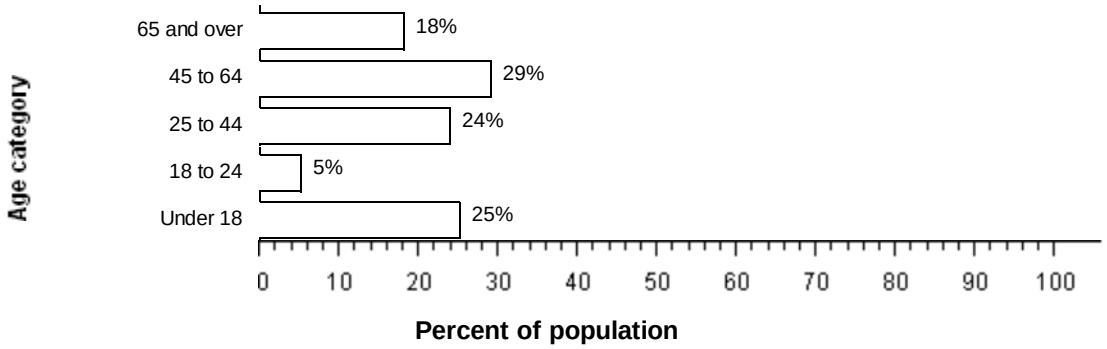

Source: American Community Survey, 2005-2009

For people reporting one race alone, 95 percent was White; 2 percent was Black or African American; less than 0.5 percent was American Indian and Alaska Native; 3 percent was Asian; less than 0.5 percent was Native Hawaiian and Other Pacific Islander, and less than 0.5 percent was Some other race. Less than 0.5 percent reported Two or more races. Three percent of the people in Madeira city was Hispanic. Ninety-two percent of the people in Madeira city was White non-Hispanic. People of Hispanic origin may be of any race.

HOUSING CHARACTERISTICS: In 2005-2009, Madeira city had a total of 3,700 housing units, 8 percent of which were vacant. Of the total housing units, 91 percent was in single-unit structures, 3 percent was in multi-unit structures, and 5 percent was mobile homes. Nine percent of the housing units were built since 1990.

The Types of Housing Units in Madeira city, Hamilton County, Ohio in 2005-2009

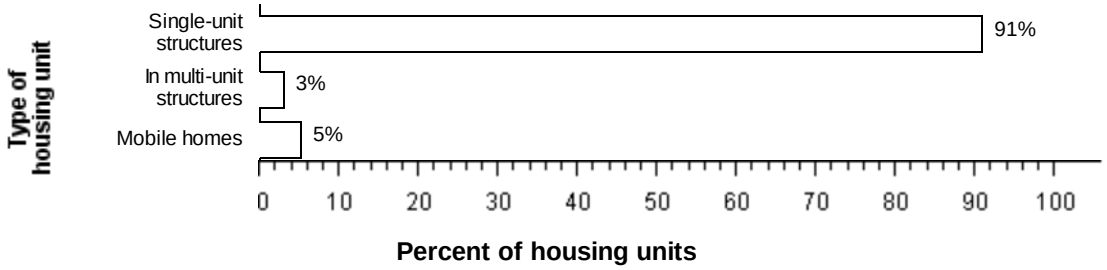

Source: American Community Survey, 2005-2009

OCCUPIED HOUSING UNIT CHARACTERISTICS: In 2005-2009, Madeira city had 3,400 occupied housing units - 3,100 (91 percent) owner occupied and 300 (9 percent) renter occupied. Two percent of the households did not have telephone service and 3 percent of the households did not have access to a car, truck, or van for private use. Multi Vehicle households were not rare. Fifty percent had two vehicles and another 21 percent had three or more.

HOUSING COSTS: The median monthly housing costs for mortgaged owners was $1,626, nonmortgaged owners $567, and renters $655. Twenty-eight percent of owners with mortgages, 20 percent of owners without mortgages, and 23 percent of renters in Madeira city spent 30 percent or more of household income on housing.

Occupants with a Housing Cost Burden in Madeira city, Hamilton County, Ohio in 2005-2009

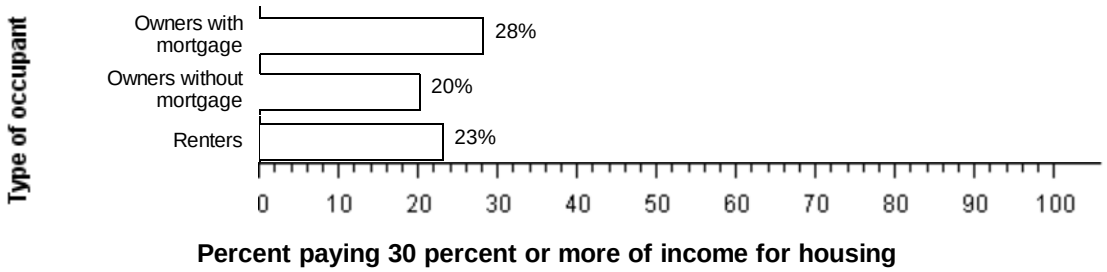

Source: American Community Survey, 2005-2009

Source: U.S. Census Bureau, 2005-2009 American Community Survey

The U.S. Census Bureau's Population Estimates Program produces the official population estimates for the nation, states, counties and places, and the official estimates of housing units for states and counties. The population and housing characteristics included above are derived from the American Community Survey.

Notes:
· Detail may not add to totals due to rounding.
· Percentages are based on unrounded numbers.

U.S. Census Bureau
American FactFinder

Loveland city, Hamilton County, Ohio

ACS Demographic and Housing Estimates: 2005-2009

Data Set: **2005-2009 American Community Survey 5-Year Estimates**
Survey: **American Community Survey**

NOTE. Although the American Community Survey (ACS) produces population, demographic and housing unit estimates, it is the Census Bureau's Population Estimates Program that produces and disseminates the official estimates of the population for the nation, states, counties, cities and towns and estimates of housing units for states and counties.

For more information on confidentiality protection, sampling error, nonsampling error, and definitions, see Survey Methodology.

ACS Demographic and Housing Estimates	Estimate	Margin of Error	Percent	Margin of Error
SEX AND AGE				
Total population	**9,428**	**+/-23**	**9,428**	**(X)**
Male	4,503	+/-309	47.8%	+/-3.3
Female	4,925	+/-308	52.2%	+/-3.3
Under 5 years	606	+/-200	6.4%	+/-2.1
5 to 9 years	894	+/-277	9.5%	+/-2.9
10 to 14 years	762	+/-191	8.1%	+/-2.0
15 to 19 years	574	+/-165	6.1%	+/-1.7
20 to 24 years	555	+/-257	5.9%	+/-2.7
25 to 34 years	784	+/-218	8.3%	+/-2.3
35 to 44 years	1,549	+/-302	16.4%	+/-3.2
45 to 54 years	1,496	+/-217	15.9%	+/-2.3
55 to 59 years	530	+/-178	5.6%	+/-1.9
60 to 64 years	369	+/-141	3.9%	+/-1.5
65 to 74 years	660	+/-187	7.0%	+/-2.0
75 to 84 years	359	+/-128	3.8%	+/-1.4
85 years and over	290	+/-136	3.1%	+/-1.4
Median age (years)	38.5	+/-2.6	(X)	(X)
18 years and over	6,734	+/-311	71.4%	+/-3.3
21 years and over	6,526	+/-306	69.2%	+/-3.2
62 years and over	1,496	+/-259	15.9%	+/-2.8
65 years and over	1,309	+/-252	13.9%	+/-2.7
18 years and over	**6,734**	**+/-311**	**6,734**	**(X)**
Male	3,072	+/-286	45.6%	+/-3.0
Female	3,662	+/-218	54.4%	+/-3.0
65 years and over	**1,309**	**+/-252**	**1,309**	**(X)**
Male	426	+/-147	32.5%	+/-8.6
Female	883	+/-192	67.5%	+/-8.6
RACE				
Total population	**9,428**	**+/-23**	**9,428**	**(X)**
One race	9,305	+/-87	98.7%	+/-0.9
Two or more races	123	+/-85	1.3%	+/-0.9
One race	9,305	+/-87	98.7%	+/-0.9
White	9,033	+/-161	95.8%	+/-1.7
Black or African American	126	+/-129	1.3%	+/-1.4
American Indian and Alaska Native	23	+/-26	0.2%	+/-0.3

ACS Demographic and Housing Estimates	Estimate	Margin of Error	Percent	Margin of Error
Cherokee tribal grouping	0	+/-119	0.0%	+/-0.3
Chippewa tribal grouping	0	+/-119	0.0%	+/-0.3
Navajo tribal grouping	0	+/-119	0.0%	+/-0.3
Sioux tribal grouping	0	+/-119	0.0%	+/-0.3
Asian	89	+/-67	0.9%	+/-0.7
Asian Indian	37	+/-60	0.4%	+/-0.6
Chinese	0	+/-119	0.0%	+/-0.3
Filipino	12	+/-20	0.1%	+/-0.2
Japanese	0	+/-119	0.0%	+/-0.3
Korean	40	+/-61	0.4%	+/-0.6
Vietnamese	0	+/-119	0.0%	+/-0.3
Other Asian	0	+/-119	0.0%	+/-0.3
Native Hawaiian and Other Pacific Islander	0	+/-119	0.0%	+/-0.3
Native Hawaiian	0	+/-119	0.0%	+/-0.3
Guamanian or Chamorro	0	+/-119	0.0%	+/-0.3
Samoan	0	+/-119	0.0%	+/-0.3
Other Pacific Islander	0	+/-119	0.0%	+/-0.3
Some other race	34	+/-46	0.4%	+/-0.5
Two or more races	123	+/-85	1.3%	+/-0.9
White and Black or African American	28	+/-44	0.3%	+/-0.5
White and American Indian and Alaska Native	9	+/-15	0.1%	+/-0.2
White and Asian	67	+/-65	0.7%	+/-0.7
Black or African American and American Indian and Alaska Native	0	+/-119	0.0%	+/-0.3
Race alone or in combination with one or more other races				
Total population	**9,428**	**+/-23**	**9,428**	**(X)**
White	9,147	+/-138	97.0%	+/-1.5
Black or African American	154	+/-135	1.6%	+/-1.4
American Indian and Alaska Native	32	+/-30	0.3%	+/-0.3
Asian	165	+/-101	1.8%	+/-1.1
Native Hawaiian and Other Pacific Islander	0	+/-119	0.0%	+/-0.3
Some other race	53	+/-67	0.6%	+/-0.7
HISPANIC OR LATINO AND RACE				
Total population	**9,428**	**+/-23**	**9,428**	**(X)**
Hispanic or Latino (of any race)	289	+/-201	3.1%	+/-2.1
Mexican	12	+/-21	0.1%	+/-0.2
Puerto Rican	0	+/-119	0.0%	+/-0.3
Cuban	140	+/-199	1.5%	+/-2.1
Other Hispanic or Latino	137	+/-106	1.5%	+/-1.1
Not Hispanic or Latino	9,139	+/-205	96.9%	+/-2.1
White alone	8,786	+/-246	93.2%	+/-2.6
Black or African American alone	126	+/-129	1.3%	+/-1.4
American Indian and Alaska Native alone	9	+/-15	0.1%	+/-0.2
Asian alone	89	+/-67	0.9%	+/-0.7
Native Hawaiian and Other Pacific Islander alone	0	+/-119	0.0%	+/-0.3
Some other race alone	34	+/-46	0.4%	+/-0.5
Two or more races	95	+/-70	1.0%	+/-0.7
Two races including Some other race	19	+/-22	0.2%	+/-0.2
Two races excluding Some other race, and Three or more races	76	+/-66	0.8%	+/-0.7
Total housing units	**3,770**	**+/-290**	**(X)**	**(X)**

Source: U.S. Census Bureau, 2005-2009 American Community Survey

Data are based on a sample and are subject to sampling variability. The degree of uncertainty for an estimate arising from sampling variability is represented through the use of a margin of error. The value shown here is the 90 percent margin of error. The margin of error can be interpreted roughly as providing a 90 percent probability that the interval defined by the estimate minus the margin of error and the estimate plus the margin of error (the lower and upper confidence bounds) contains the true value. In addition to sampling variability, the ACS estimates are subject to nonsampling error (for a discussion of nonsampling variability, see Accuracy of the Data). The effect of nonsampling error is not represented in these tables.

Notes:
·For more information on understanding race and Hispanic origin data, please see the Census 2000 Brief entitled, Overview of Race and Hispanic Origin, issued March 2001. (pdf format)
·The ACS questions on Hispanic origin and race were revised in 2008 to make them consistent with the Census 2010 question wording. Any changes in estimates for 2008 and beyond may be due to demographic changes, as well as factors including questionnaire changes, differences in ACS population controls, and methodological differences in the population estimates, and therefore should be used with caution. For a summary of questionnaire changes see http://www.census.gov/acs/www/methodology/questionnaire_changes/. For more information about changes in the estimates see http://www.census.gov/population/www/socdemo/hispanic/reports.html.

·While the 2005-2009 American Community Survey (ACS) data generally reflect the November 2008 Office of Management and Budget (OMB) definitions of metropolitan and micropolitan statistical areas; in certain instances the names, codes, and boundaries of the principal cities shown in ACS tables may differ from the OMB definitions due to differences in the effective dates of the geographic entities.
·Estimates of urban and rural population, housing units, and characteristics reflect boundaries of urban areas defined based on Census 2000 data. Boundaries for urban areas have not been updated since Census 2000. As a result, data for urban and rural areas from the ACS do not necessarily reflect the results of ongoing urbanization.

Explanation of Symbols:
1. An '**' entry in the margin of error column indicates that either no sample observations or too few sample observations were available to compute a standard error and thus the margin of error. A statistical test is not appropriate.
2. An '-' entry in the estimate column indicates that either no sample observations or too few sample observations were available to compute an estimate, or a ratio of medians cannot be calculated because one or both of the median estimates falls in the lowest interval or upper interval of an open-ended distribution.
3. An '-' following a median estimate means the median falls in the lowest interval of an open-ended distribution.
4. An '+' following a median estimate means the median falls in the upper interval of an open-ended distribution.
5. An '***' entry in the margin of error column indicates that the median falls in the lowest interval or upper interval of an open-ended distribution. A statistical test is not appropriate.
6. An '*****' entry in the margin of error column indicates that the estimate is controlled. A statistical test for sampling variability is not appropriate.
7. An 'N' entry in the estimate and margin of error columns indicates that data for this geographic area cannot be displayed because the number of sample cases is too small.
8. An '(X)' means that the estimate is not applicable or not available.

The letters PDF or symbol indicate a document is in the Portable Document Format (PDF). To view the file you will need the Adobe® Acrobat® Reader, which is available for **free** from the Adobe web site.

U.S. Census Bureau
American FactFinder

Loveland city, Hamilton County, Ohio

Selected Economic Characteristics: 2005-2009

Data Set: **2005-2009 American Community Survey 5-Year Estimates**
Survey: **American Community Survey**

NOTE. Although the American Community Survey (ACS) produces population, demographic and housing unit estimates, it is the Census Bureau's Population Estimates Program that produces and disseminates the official estimates of the population for the nation, states, counties, cities and towns and estimates of housing units for states and counties.

For more information on confidentiality protection, sampling error, nonsampling error, and definitions, see Survey Methodology.

Selected Economic Characteristics	Estimate	Margin of Error	Percent	Margin of Error
EMPLOYMENT STATUS				
Population 16 years and over	**6,952**	**+/-311**	**6,952**	**(X)**
In labor force	4,745	+/-372	68.3%	+/-4.7
Civilian labor force	4,682	+/-385	67.3%	+/-4.6
Employed	4,391	+/-362	63.2%	+/-4.3
Unemployed	291	+/-113	4.2%	+/-1.6
Armed Forces	63	+/-75	0.9%	+/-1.1
Not in labor force	2,207	+/-347	31.7%	+/-4.7
Civilian labor force	**4,682**	**+/-385**	**4,682**	**(X)**
Percent Unemployed	6.2%	+/-2.3	(X)	(X)
Females 16 years and over	**3,819**	**+/-229**	**3,819**	**(X)**
In labor force	2,331	+/-262	61.0%	+/-6.1
Civilian labor force	2,331	+/-262	61.0%	+/-6.1
Employed	2,139	+/-240	56.0%	+/-5.9
Own children under 6 years	**684**	**+/-201**	**684**	**(X)**
All parents in family in labor force	411	+/-146	60.1%	+/-15.2
Own children 6 to 17 years	**1,937**	**+/-278**	**1,937**	**(X)**
All parents in family in labor force	1,468	+/-333	75.8%	+/-10.2
COMMUTING TO WORK				
Workers 16 years and over	**4,395**	**+/-353**	**4,395**	**(X)**
Car, truck, or van -- drove alone	3,675	+/-313	83.6%	+/-6.1
Car, truck, or van -- carpooled	340	+/-190	7.7%	+/-4.1
Public transportation (excluding taxicab)	25	+/-30	0.6%	+/-0.7
Walked	52	+/-36	1.2%	+/-0.8
Other means	13	+/-20	0.3%	+/-0.5
Worked at home	290	+/-224	6.6%	+/-5.0
Mean travel time to work (minutes)	23.3	+/-1.5	(X)	(X)
OCCUPATION				
Civilian employed population 16 years and over	**4,391**	**+/-362**	**4,391**	**(X)**
Management, professional, and related occupations	1,912	+/-245	43.5%	+/-5.2
Service occupations	786	+/-260	17.9%	+/-5.6
Sales and office occupations	1,029	+/-247	23.4%	+/-5.0
Farming, fishing, and forestry occupations	8	+/-15	0.2%	+/-0.3
Construction, extraction, maintenance, and repair occupations	230	+/-99	5.2%	+/-2.2
Production, transportation, and material moving occupations	426	+/-128	9.7%	+/-2.9

Selected Economic Characteristics	Estimate	Margin of Error	Percent	Margin of Error
INDUSTRY				
Civilian employed population 16 years and over	**4,391**	**+/-362**	**4,391**	**(X)**
Agriculture, forestry, fishing and hunting, and mining	8	+/-15	0.2%	+/-0.3
Construction	190	+/-93	4.3%	+/-2.2
Manufacturing	817	+/-159	18.6%	+/-3.4
Wholesale trade	161	+/-73	3.7%	+/-1.7
Retail trade	506	+/-137	11.5%	+/-3.0
Transportation and warehousing, and utilities	117	+/-62	2.7%	+/-1.4
Information	192	+/-94	4.4%	+/-2.1
Finance and insurance, and real estate and rental and leasing	173	+/-78	3.9%	+/-1.8
Professional, scientific, and management, and administrative and waste management services	581	+/-141	13.2%	+/-3.3
Educational services, and health care and social assistance	834	+/-211	19.0%	+/-4.2
Arts, entertainment, and recreation, and accommodation and food services	442	+/-200	10.1%	+/-4.3
Other services, except public administration	266	+/-222	6.1%	+/-5.0
Public administration	104	+/-81	2.4%	+/-1.8
CLASS OF WORKER				
Civilian employed population 16 years and over	**4,391**	**+/-362**	**4,391**	**(X)**
Private wage and salary workers	3,896	+/-358	88.7%	+/-3.3
Government workers	358	+/-129	8.2%	+/-2.9
Self-employed in own not incorporated business workers	137	+/-67	3.1%	+/-1.5
Unpaid family workers	0	+/-119	0.0%	+/-0.7
INCOME AND BENEFITS (IN 2009 INFLATION-ADJUSTED DOLLARS)				
Total households	**3,451**	**+/-260**	**3,451**	**(X)**
Less than $10,000	96	+/-61	2.8%	+/-1.7
$10,000 to $14,999	395	+/-146	11.4%	+/-4.1
$15,000 to $24,999	281	+/-172	8.1%	+/-4.8
$25,000 to $34,999	255	+/-106	7.4%	+/-2.9
$35,000 to $49,999	404	+/-128	11.7%	+/-3.6
$50,000 to $74,999	509	+/-121	14.7%	+/-3.5
$75,000 to $99,999	550	+/-145	15.9%	+/-4.2
$100,000 to $149,999	534	+/-111	15.5%	+/-3.2
$150,000 to $199,999	251	+/-103	7.3%	+/-3.1
$200,000 or more	176	+/-64	5.1%	+/-1.8
Median household income (dollars)	64,182	+/-9,842	(X)	(X)
Mean household income (dollars)	76,888	+/-6,283	(X)	(X)
With earnings	2,563	+/-201	74.3%	+/-4.8
Mean earnings (dollars)	86,162	+/-7,232	(X)	(X)
With Social Security	1,152	+/-216	33.4%	+/-4.6
Mean Social Security income (dollars)	15,197	+/-1,105	(X)	(X)
With retirement income	766	+/-194	22.2%	+/-4.8
Mean retirement income (dollars)	18,929	+/-5,396	(X)	(X)
With Supplemental Security Income	87	+/-54	2.5%	+/-1.6
Mean Supplemental Security Income (dollars)	9,221	+/-2,858	(X)	(X)
With cash public assistance income	26	+/-32	0.8%	+/-0.9
Mean cash public assistance income (dollars)	3,754	+/-2,396	(X)	(X)
With Food Stamp/SNAP benefits in the past 12 months	207	+/-92	6.0%	+/-2.7
Families	**2,277**	**+/-152**	**2,277**	**(X)**
Less than $10,000	71	+/-47	3.1%	+/-2.1
$10,000 to $14,999	159	+/-98	7.0%	+/-4.3
$15,000 to $24,999	92	+/-54	4.0%	+/-2.3
$25,000 to $34,999	68	+/-44	3.0%	+/-1.9
$35,000 to $49,999	210	+/-83	9.2%	+/-3.5
$50,000 to $74,999	302	+/-111	13.3%	+/-4.8
$75,000 to $99,999	461	+/-125	20.2%	+/-5.2
$100,000 to $149,999	529	+/-109	23.2%	+/-5.0
$150,000 to $199,999	225	+/-98	9.9%	+/-4.3
$200,000 or more	160	+/-65	7.0%	+/-2.8
Median family income (dollars)	88,345	+/-4,662	(X)	(X)
Mean family income (dollars)	95,390	+/-8,058	(X)	(X)

Selected Economic Characteristics	Estimate	Margin of Error	Percent	Margin of Error
Per capita income (dollars)	29,443	+/-2,009	(X)	(X)
Nonfamily households	**1,174**	**+/-250**	**1,174**	**(X)**
Median nonfamily income (dollars)	27,791	+/-9,748	(X)	(X)
Mean nonfamily income (dollars)	34,687	+/-5,771	(X)	(X)
Median earnings for workers (dollars)	35,724	+/-2,559	(X)	(X)
Median earnings for male full-time, year-round workers (dollars)	61,215	+/-13,310	(X)	(X)
Median earnings for female full-time, year-round workers (dollars)	40,901	+/-6,064	(X)	(X)
HEALTH INSURANCE COVERAGE				
Civilian Noninstitutionalized Population	**(X)**	**(X)**	**(X)**	**(X)**
With health insurance coverage	(X)	(X)	(X)	(X)
With private health insurance coverage	(X)	(X)	(X)	(X)
With public health coverage	(X)	(X)	(X)	(X)
No health insurance coverage	(X)	(X)	(X)	(X)
Civilian Noninstitutionalized Population Under 18 years	**(X)**	**(X)**	**(X)**	**(X)**
No health insurance coverage	(X)	(X)	(X)	(X)
PERCENTAGE OF FAMILIES AND PEOPLE WHOSE INCOME IN THE PAST 12 MONTHS IS BELOW THE POVERTY LEVEL				
All families	10.1%	+/-4.2	(X)	(X)
With related children under 18 years	15.8%	+/-7.4	(X)	(X)
With related children under 5 years only	26.6%	+/-21.4	(X)	(X)
Married couple families	1.3%	+/-1.5	(X)	(X)
With related children under 18 years	0.0%	+/-3.4	(X)	(X)
With related children under 5 years only	0.0%	+/-26.3	(X)	(X)
Families with female householder, no husband present	42.8%	+/-15.3	(X)	(X)
With related children under 18 years	51.5%	+/-16.4	(X)	(X)
With related children under 5 years only	64.3%	+/-39.5	(X)	(X)
All people	9.1%	+/-3.2	(X)	(X)
Under 18 years	15.7%	+/-7.7	(X)	(X)
Related children under 18 years	15.7%	+/-7.7	(X)	(X)
Related children under 5 years	26.4%	+/-15.2	(X)	(X)
Related children 5 to 17 years	12.7%	+/-7.2	(X)	(X)
18 years and over	6.5%	+/-2.1	(X)	(X)
18 to 64 years	6.5%	+/-2.1	(X)	(X)
65 years and over	6.6%	+/-6.3	(X)	(X)
People in families	8.6%	+/-3.9	(X)	(X)
Unrelated individuals 15 years and over	11.6%	+/-7.3	(X)	(X)

Source: U.S. Census Bureau, 2005-2009 American Community Survey

Data are based on a sample and are subject to sampling variability. The degree of uncertainty for an estimate arising from sampling variability is represented through the use of a margin of error. The value shown here is the 90 percent margin of error. The margin of error can be interpreted roughly as providing a 90 percent probability that the interval defined by the estimate minus the margin of error and the estimate plus the margin of error (the lower and upper confidence bounds) contains the true value. In addition to sampling variability, the ACS estimates are subject to nonsampling error (for a discussion of nonsampling variability, see Accuracy of the Data). The effect of nonsampling error is not represented in these tables.

Notes:
·Employment and unemployment estimates may vary from the official labor force data released by the Bureau of Labor Statistics because of differences in survey design and data collection. For guidance on differences in employment and unemployment estimates from different sources go to Labor Force Guidance.
·Workers include members of the Armed Forces and civilians who were at work last week.
·Occupation codes are 4-digit codes and are based on Standard Occupational Classification 2000.
·Industry codes are 4-digit codes and are based on the North American Industry Classification System 2002 and 2007. The 2005, 2006 and 2007 ACS data are coded using NAICS 2002 while the 2008 and 2009 ACS data use NAICS 2007 codes. Categories that differ between 2002 and 2007 NAICS are aggregated so that the 5 years of data are consistent in display and reflect the NAICS 2007 codes. The Industry categories adhere to the guidelines issued in Clarification Memorandum No. 2, "NAICS Alternate Aggregation Structure for Use By U.S. Statistical Agencies," issued by the Office of Management and Budget.
·Selected earnings and income data are not available for certain geographic areas due to problems with group quarters data collection and imputation. See the ACS User Notes for details.
·Logical coverage edits applying a rules-based assignment of Medicaid, Medicare and military health coverage were added in 2009 -- please see http://www.census.gov/hhes/www/hlthins/publications/coverage_edits_final.pdf for more details.
·While the 2005-2009 American Community Survey (ACS) data generally reflect the November 2008 Office of Management and Budget (OMB) definitions of metropolitan and micropolitan statistical areas; in certain instances the names, codes, and boundaries of the principal cities shown in ACS tables may differ from the OMB definitions due to differences in the effective dates of the geographic entities.
·Estimates of urban and rural population, housing units, and characteristics reflect boundaries of urban areas defined based on Census 2000 data. Boundaries for urban areas have not been updated since Census 2000. As a result, data for urban and rural areas from the ACS do not necessarily reflect the results of ongoing urbanization.

Explanation of Symbols:
1. An '**' entry in the margin of error column indicates that either no sample observations or too few sample observations were available to compute a standard error and thus the margin of error. A statistical test is not appropriate.
2. An '-' entry in the estimate column indicates that either no sample observations or too few sample observations were available to compute an estimate, or a ratio of medians cannot be calculated because one or both of the median estimates falls in the lowest interval or upper interval of an open-ended distribution.
3. An '-' following a median estimate means the median falls in the lowest interval of an open-ended distribution.
4. An '+' following a median estimate means the median falls in the upper interval of an open-ended distribution.
5. An '***' entry in the margin of error column indicates that the median falls in the lowest interval or upper interval of an open-ended distribution. A statistical test is not appropriate.
6. An '*****' entry in the margin of error column indicates that the estimate is controlled. A statistical test for sampling variability is not appropriate.
7. An 'N' entry in the estimate and margin of error columns indicates that data for this geographic area cannot be displayed because the number of sample cases is too small.
8. An '(X)' means that the estimate is not applicable or not available.

The letters PDF or symbol indicate a document is in the Portable Document Format (PDF). To view the file you will need the Adobe® Acrobat® Reader, which is available for **free** from the Adobe web site.

U.S. Census Bureau
American FactFinder

Loveland city, Hamilton County, Ohio

Selected Housing Characteristics: 2005-2009

Data Set: **2005-2009 American Community Survey 5-Year Estimates**
Survey: **American Community Survey**

NOTE. Although the American Community Survey (ACS) produces population, demographic and housing unit estimates, it is the Census Bureau's Population Estimates Program that produces and disseminates the official estimates of the population for the nation, states, counties, cities and towns and estimates of housing units for states and counties.

For more information on confidentiality protection, sampling error, nonsampling error, and definitions, see Survey Methodology.

Selected Housing Characteristics	Estimate	Margin of Error	Percent	Margin of Error
HOUSING OCCUPANCY				
Total housing units	**3,770**	**+/-290**	**3,770**	**(X)**
Occupied housing units	3,451	+/-260	91.5%	+/-4.1
Vacant housing units	319	+/-163	8.5%	+/-4.1
Homeowner vacancy rate	2.6	+/-2.9	(X)	(X)
Rental vacancy rate	4.2	+/-6.6	(X)	(X)
UNITS IN STRUCTURE				
Total housing units	**3,770**	**+/-290**	**3,770**	**(X)**
1-unit, detached	2,627	+/-203	69.7%	+/-4.1
1-unit, attached	206	+/-66	5.5%	+/-1.8
2 units	47	+/-74	1.2%	+/-1.9
3 or 4 units	27	+/-30	0.7%	+/-0.8
5 to 9 units	220	+/-107	5.8%	+/-2.7
10 to 19 units	213	+/-85	5.6%	+/-2.2
20 or more units	384	+/-131	10.2%	+/-3.3
Mobile home	46	+/-73	1.2%	+/-1.9
Boat, RV, van, etc.	0	+/-119	0.0%	+/-0.9
YEAR STRUCTURE BUILT				
Total housing units	**3,770**	**+/-290**	**3,770**	**(X)**
Built 2005 or later	0	+/-119	0.0%	+/-0.9
Built 2000 to 2004	61	+/-44	1.6%	+/-1.2
Built 1990 to 1999	855	+/-179	22.7%	+/-4.3
Built 1980 to 1989	477	+/-131	12.7%	+/-3.3
Built 1970 to 1979	858	+/-206	22.8%	+/-4.9
Built 1960 to 1969	595	+/-134	15.8%	+/-3.5
Built 1950 to 1959	539	+/-158	14.3%	+/-4.1
Built 1940 to 1949	83	+/-57	2.2%	+/-1.5
Built 1939 or earlier	302	+/-117	8.0%	+/-3.1
ROOMS				
Total housing units	**3,770**	**+/-290**	**3,770**	**(X)**
1 room	32	+/-52	0.8%	+/-1.4
2 rooms	245	+/-144	6.5%	+/-3.7
3 rooms	157	+/-85	4.2%	+/-2.2
4 rooms	197	+/-100	5.2%	+/-2.5
5 rooms	934	+/-200	24.8%	+/-4.9
6 rooms	433	+/-120	11.5%	+/-3.2
7 rooms	650	+/-174	17.2%	+/-4.8
8 rooms	604	+/-131	16.0%	+/-3.2
9 rooms or more	518	+/-116	13.7%	+/-3.0

Selected Housing Characteristics	Estimate	Margin of Error	Percent	Margin of Error
Median rooms	6.2	+/-0.5	(X)	(X)
BEDROOMS				
Total housing units	**3,770**	**+/-290**	**3,770**	**(X)**
No bedroom	32	+/-52	0.8%	+/-1.4
1 bedroom	343	+/-133	9.1%	+/-3.3
2 bedrooms	757	+/-169	20.1%	+/-3.8
3 bedrooms	1,342	+/-187	35.6%	+/-4.6
4 bedrooms	1,183	+/-157	31.4%	+/-4.2
5 or more bedrooms	113	+/-65	3.0%	+/-1.7
HOUSING TENURE				
Occupied housing units	**3,451**	**+/-260**	**3,451**	**(X)**
Owner-occupied	2,660	+/-235	77.1%	+/-4.1
Renter-occupied	791	+/-157	22.9%	+/-4.1
Average household size of owner-occupied unit	2.90	+/-0.22	(X)	(X)
Average household size of renter-occupied unit	2.18	+/-0.41	(X)	(X)
YEAR HOUSEHOLDER MOVED INTO UNIT				
Occupied housing units	**3,451**	**+/-260**	**3,451**	**(X)**
Moved in 2005 or later	707	+/-171	20.5%	+/-4.9
Moved in 2000 to 2004	803	+/-144	23.3%	+/-4.5
Moved in 1990 to 1999	966	+/-222	28.0%	+/-5.5
Moved in 1980 to 1989	440	+/-123	12.7%	+/-3.4
Moved in 1970 to 1979	244	+/-93	7.1%	+/-2.6
Moved in 1969 or earlier	291	+/-121	8.4%	+/-3.4
VEHICLES AVAILABLE				
Occupied housing units	**3,451**	**+/-260**	**3,451**	**(X)**
No vehicles available	313	+/-143	9.1%	+/-3.9
1 vehicle available	1,115	+/-206	32.3%	+/-5.1
2 vehicles available	1,296	+/-215	37.6%	+/-5.6
3 or more vehicles available	727	+/-146	21.1%	+/-4.5
HOUSE HEATING FUEL				
Occupied housing units	**3,451**	**+/-260**	**3,451**	**(X)**
Utility gas	2,135	+/-208	61.9%	+/-4.9
Bottled, tank, or LP gas	14	+/-23	0.4%	+/-0.7
Electricity	1,085	+/-200	31.4%	+/-4.8
Fuel oil, kerosene, etc.	193	+/-76	5.6%	+/-2.2
Coal or coke	0	+/-119	0.0%	+/-0.9
Wood	0	+/-119	0.0%	+/-0.9
Solar energy	0	+/-119	0.0%	+/-0.9
Other fuel	24	+/-27	0.7%	+/-0.8
No fuel used	0	+/-119	0.0%	+/-0.9
SELECTED CHARACTERISTICS				
Occupied housing units	**3,451**	**+/-260**	**3,451**	**(X)**
Lacking complete plumbing facilities	14	+/-22	0.4%	+/-0.6
Lacking complete kitchen facilities	26	+/-30	0.8%	+/-0.9
No telephone service available	72	+/-87	2.1%	+/-2.5
OCCUPANTS PER ROOM				
Occupied housing units	**3,451**	**+/-260**	**3,451**	**(X)**
1.00 or less	3,424	+/-273	99.2%	+/-0.9
1.01 to 1.50	27	+/-32	0.8%	+/-0.9
1.51 or more	0	+/-119	0.0%	+/-0.9
VALUE				
Owner-occupied units	**2,660**	**+/-235**	**2,660**	**(X)**
Less than $50,000	54	+/-43	2.0%	+/-1.6
$50,000 to $99,999	194	+/-80	7.3%	+/-2.8
$100,000 to $149,999	1,041	+/-182	39.1%	+/-5.5
$150,000 to $199,999	457	+/-124	17.2%	+/-4.8
$200,000 to $299,999	688	+/-134	25.9%	+/-4.5

Selected Housing Characteristics	Estimate	Margin of Error	Percent	Margin of Error
$300,000 to $499,999	226	+/-74	8.5%	+/-2.6
$500,000 to $999,999	0	+/-119	0.0%	+/-1.2
$1,000,000 or more	0	+/-119	0.0%	+/-1.2
Median (dollars)	153,400	+/-10,138	(X)	(X)
MORTGAGE STATUS				
Owner-occupied units	**2,660**	**+/-235**	**2,660**	**(X)**
Housing units with a mortgage	2,031	+/-200	76.4%	+/-4.9
Housing units without a mortgage	629	+/-151	23.6%	+/-4.9
SELECTED MONTHLY OWNER COSTS (SMOC)				
Housing units with a mortgage	**2,031**	**+/-200**	**2,031**	**(X)**
Less than $300	0	+/-119	0.0%	+/-1.6
$300 to $499	14	+/-22	0.7%	+/-1.1
$500 to $699	36	+/-34	1.8%	+/-1.7
$700 to $999	187	+/-72	9.2%	+/-3.5
$1,000 to $1,499	590	+/-159	29.0%	+/-6.4
$1,500 to $1,999	713	+/-160	35.1%	+/-7.6
$2,000 or more	491	+/-123	24.2%	+/-5.7
Median (dollars)	1,636	+/-89	(X)	(X)
Housing units without a mortgage	**629**	**+/-151**	**629**	**(X)**
Less than $100	0	+/-119	0.0%	+/-5.0
$100 to $199	12	+/-19	1.9%	+/-3.0
$200 to $299	50	+/-79	7.9%	+/-11.9
$300 to $399	215	+/-88	34.2%	+/-12.7
$400 or more	352	+/-99	56.0%	+/-12.7
Median (dollars)	460	+/-109	(X)	(X)
SELECTED MONTHLY OWNER COSTS AS A PERCENTAGE OF HOUSEHOLD INCOME (SMOCAPI)				
Housing units with a mortgage (excluding units where SMOCAPI cannot be computed)	**2,031**	**+/-200**	**2,031**	**(X)**
Less than 20.0 percent	845	+/-150	41.6%	+/-6.6
20.0 to 24.9 percent	354	+/-94	17.4%	+/-4.3
25.0 to 29.9 percent	359	+/-128	17.7%	+/-5.9
30.0 to 34.9 percent	84	+/-51	4.1%	+/-2.6
35.0 percent or more	389	+/-121	19.2%	+/-5.3
Not computed	0	+/-119	(X)	(X)
Housing unit without a mortgage (excluding units where SMOCAPI cannot be computed)	**629**	**+/-151**	**629**	**(X)**
Less than 10.0 percent	240	+/-94	38.2%	+/-12.4
10.0 to 14.9 percent	68	+/-51	10.8%	+/-7.4
15.0 to 19.9 percent	64	+/-46	10.2%	+/-7.2
20.0 to 24.9 percent	87	+/-74	13.8%	+/-10.8
25.0 to 29.9 percent	47	+/-39	7.5%	+/-6.2
30.0 to 34.9 percent	11	+/-18	1.7%	+/-2.9
35.0 percent or more	112	+/-74	17.8%	+/-11.0
Not computed	0	+/-119	(X)	(X)
GROSS RENT				
Occupied units paying rent	**780**	**+/-157**	**780**	**(X)**
Less than $200	13	+/-16	1.7%	+/-2.1
$200 to $299	49	+/-49	6.3%	+/-6.5
$300 to $499	43	+/-43	5.5%	+/-5.6
$500 to $749	168	+/-92	21.5%	+/-10.8
$750 to $999	162	+/-83	20.8%	+/-10.3
$1,000 to $1,499	167	+/-153	21.4%	+/-17.6
$1,500 or more	178	+/-76	22.8%	+/-11.2
Median (dollars)	934	+/-149	(X)	(X)
No rent paid	11	+/-16	(X)	(X)
GROSS RENT AS A PERCENTAGE OF HOUSEHOLD INCOME (GRAPI)				
Occupied units paying rent (excluding units where GRAPI cannot be computed)	**780**	**+/-157**	**780**	**(X)**
Less than 15.0 percent	10	+/-16	1.3%	+/-2.0

Selected Housing Characteristics	Estimate	Margin of Error	Percent	Margin of Error
15.0 to 19.9 percent	56	+/-42	7.2%	+/-5.7
20.0 to 24.9 percent	111	+/-85	14.2%	+/-10.6
25.0 to 29.9 percent	130	+/-84	16.7%	+/-10.6
30.0 to 34.9 percent	74	+/-47	9.5%	+/-6.3
35.0 percent or more	399	+/-154	51.2%	+/-14.1
Not computed	11	+/-16	(X)	(X)

Source: U.S. Census Bureau, 2005-2009 American Community Survey

Data are based on a sample and are subject to sampling variability. The degree of uncertainty for an estimate arising from sampling variability is represented through the use of a margin of error. The value shown here is the 90 percent margin of error. The margin of error can be interpreted roughly as providing a 90 percent probability that the interval defined by the estimate minus the margin of error and the estimate plus the margin of error (the lower and upper confidence bounds) contains the true value. In addition to sampling variability, the ACS estimates are subject to nonsampling error (for a discussion of nonsampling variability, see Accuracy of the Data). The effect of nonsampling error is not represented in these tables.

Notes:
·Caution should be used when comparing data for Number of Rooms between 2008 and 2009. A data collection error was identified for 2008 impacting the "1 room" category. For more information please see Errata Note #54.
·Caution should be used when comparing data for Number of Bedrooms between 2008 and 2009. A data collection error was identified for 2008 impacting the "0 bedrooms" category. For more information please see Errata Note #54.
·The 2005-2009 plumbing data for Puerto Rico will not be shown. Research indicates that the questions on plumbing facilities that were introduced in 2008 in the stateside American Community Survey and the 2008 Puerto Rico Community Survey may not have been appropriate for Puerto Rico.
·Caution should be used when comparing data for Telephone Service Availability between 2008 and 2009. A data collection error was identified for 2008 impacting the "no" category and underreporting those who did not have telephone service available. For more information please see Errata Note #53.
·Caution should be used when comparing data for Occupants per Room between 2008 and 2009. A data collection error was identified for 2008 impacting the "1 room" category. For more information please see Errata Note #54.
·In prior years, the universe included all owner-occupied units with a mortgage. It is now restricted to include only those units where SMOCAPI is computed, that is, SMOC and household income are valid values.
·In prior years, the universe included all owner-occupied units without a mortgage. It is now restricted to include only those units where SMOCAPI is computed, that is, SMOC and household income are valid values.
·In prior years, the universe included all renter-occupied units. It is now restricted to include only those units where GRAPI is computed, that is, gross rent and household Income are valid values.
·The median gross rent excludes no cash renters.
·While the 2005-2009 American Community Survey (ACS) data generally reflect the November 2008 Office of Management and Budget (OMB) definitions of metropolitan and micropolitan statistical areas; in certain instances the names, codes, and boundaries of the principal cities shown in ACS tables may differ from the OMB definitions due to differences in the effective dates of the geographic entities.
·Estimates of urban and rural population, housing units, and characteristics reflect boundaries of urban areas defined based on Census 2000 data. Boundaries for urban areas have not been updated since Census 2000. As a result, data for urban and rural areas from the ACS do not necessarily reflect the results of ongoing urbanization.

Explanation of Symbols:
1. An '**' entry in the margin of error column indicates that either no sample observations or too few sample observations were available to compute a standard error and thus the margin of error. A statistical test is not appropriate.
2. An '-' entry in the estimate column indicates that either no sample observations or too few sample observations were available to compute an estimate, or a ratio of medians cannot be calculated because one or both of the median estimates falls in the lowest interval or upper interval of an open-ended distribution.
3. An '-' following a median estimate means the median falls in the lowest interval of an open-ended distribution.
4. An '+' following a median estimate means the median falls in the upper interval of an open-ended distribution.
5. An '***' entry in the margin of error column indicates that the median falls in the lowest interval or upper interval of an open-ended distribution. A statistical test is not appropriate.
6. An '*****' entry in the margin of error column indicates that the estimate is controlled. A statistical test for sampling variability is not appropriate.
7. An 'N' entry in the estimate and margin of error columns indicates that data for this geographic area cannot be displayed because the number of sample cases is too small.
8. An '(X)' means that the estimate is not applicable or not available.

U.S. Census Bureau
American FactFinder

Loveland city, Hamilton County, Ohio

Selected Social Characteristics in the United States: 2005-2009

Data Set: **2005-2009 American Community Survey 5-Year Estimates**
Survey: **American Community Survey**

NOTE. Although the American Community Survey (ACS) produces population, demographic and housing unit estimates, it is the Census Bureau's Population Estimates Program that produces and disseminates the official estimates of the population for the nation, states, counties, cities and towns and estimates of housing units for states and counties.

For more information on confidentiality protection, sampling error, nonsampling error, and definitions, see Survey Methodology.

Selected Social Characteristics in the United States	Estimate	Margin of Error	Percent	Margin of Error
HOUSEHOLDS BY TYPE				
Total households	**3,451**	**+/-260**	**3,451**	**(X)**
Family households (families)	2,277	+/-152	66.0%	+/-5.3
With own children under 18 years	1,220	+/-143	35.4%	+/-4.8
Married-couple family	1,807	+/-174	52.4%	+/-4.9
With own children under 18 years	891	+/-142	25.8%	+/-4.5
Male householder, no wife present, family	117	+/-78	3.4%	+/-2.3
With own children under 18 years	83	+/-67	2.4%	+/-2.0
Female householder, no husband present, family	353	+/-107	10.2%	+/-3.2
With own children under 18 years	246	+/-94	7.1%	+/-2.7
Nonfamily households	1,174	+/-250	34.0%	+/-5.3
Householder living alone	1,104	+/-248	32.0%	+/-5.4
65 years and over	693	+/-184	20.1%	+/-4.4
Households with one or more people under 18 years	1,308	+/-129	37.9%	+/-5.0
Households with one or more people 65 years and over	1,071	+/-208	31.0%	+/-4.6
Average household size	2.73	+/-0.20	(X)	(X)
Average family size	3.44	+/-0.21	(X)	(X)
RELATIONSHIP				
Population in households	**9,428**	**+/-23**	**9,428**	**(X)**
Householder	3,451	+/-260	36.6%	+/-2.8
Spouse	1,821	+/-174	19.3%	+/-1.8
Child	3,293	+/-284	34.9%	+/-3.0
Other relatives	447	+/-247	4.7%	+/-2.6
Nonrelatives	416	+/-185	4.4%	+/-2.0
Unmarried partner	117	+/-58	1.2%	+/-0.6
MARITAL STATUS				
Males 15 years and over	**3,229**	**+/-287**	**3,229**	**(X)**
Never married	1,031	+/-282	31.9%	+/-7.1
Now married, except separated	1,804	+/-176	55.9%	+/-6.6
Separated	0	+/-119	0.0%	+/-1.0
Widowed	153	+/-100	4.7%	+/-3.0
Divorced	241	+/-90	7.5%	+/-2.7
Females 15 years and over	**3,937**	**+/-243**	**3,937**	**(X)**
Never married	814	+/-196	20.7%	+/-4.5
Now married, except separated	1,943	+/-198	49.4%	+/-5.7
Separated	25	+/-26	0.6%	+/-0.7
Widowed	638	+/-149	16.2%	+/-3.4
Divorced	517	+/-165	13.1%	+/-4.0

Selected Social Characteristics in the United States	Estimate	Margin of Error	Percent	Margin of Error
FERTILITY				
Number of women 15 to 50 years old who had a birth in the past 12 months	**101**	**+/-68**	**101**	**(X)**
Unmarried women (widowed, divorced, and never married)	16	+/-20	15.8%	+/-20.5
Per 1,000 unmarried women	15	+/-18	(X)	(X)
Per 1,000 women 15 to 50 years old	46	+/-31	(X)	(X)
Per 1,000 women 15 to 19 years old	0	+/-92	(X)	(X)
Per 1,000 women 20 to 34 years old	70	+/-62	(X)	(X)
Per 1,000 women 35 to 50 years old	47	+/-42	(X)	(X)
GRANDPARENTS				
Number of grandparents living with own grandchildren under 18 years	**147**	**+/-92**	**147**	**(X)**
Responsible for grandchildren	50	+/-55	34.0%	+/-33.4
Years responsible for grandchildren				
Less than 1 year	31	+/-47	21.1%	+/-29.8
1 or 2 years	0	+/-119	0.0%	+/-19.7
3 or 4 years	0	+/-119	0.0%	+/-19.7
5 or more years	19	+/-30	12.9%	+/-23.1
Number of grandparents responsible for own grandchildren under 18 years	**50**	**+/-55**	**50**	**(X)**
Who are female	25	+/-27	50.0%	+/-5.1
Who are married	50	+/-55	100.0%	+/-41.9
SCHOOL ENROLLMENT				
Population 3 years and over enrolled in school	**2,550**	**+/-319**	**2,550**	**(X)**
Nursery school, preschool	170	+/-89	6.7%	+/-3.3
Kindergarten	172	+/-103	6.7%	+/-3.8
Elementary school (grades 1-8)	1,380	+/-230	54.1%	+/-7.6
High school (grades 9-12)	520	+/-167	20.4%	+/-5.8
College or graduate school	308	+/-112	12.1%	+/-4.2
EDUCATIONAL ATTAINMENT				
Population 25 years and over	**6,037**	**+/-318**	**6,037**	**(X)**
Less than 9th grade	74	+/-62	1.2%	+/-1.0
9th to 12th grade, no diploma	454	+/-162	7.5%	+/-2.6
High school graduate (includes equivalency)	1,667	+/-285	27.6%	+/-4.4
Some college, no degree	1,320	+/-240	21.9%	+/-3.6
Associate's degree	457	+/-144	7.6%	+/-2.3
Bachelor's degree	1,293	+/-195	21.4%	+/-3.3
Graduate or professional degree	772	+/-168	12.8%	+/-2.9
Percent high school graduate or higher	91.3%	+/-2.7	(X)	(X)
Percent bachelor's degree or higher	34.2%	+/-4.5	(X)	(X)
VETERAN STATUS				
Civilian population 18 years and over	**6,671**	**+/-343**	**6,671**	**(X)**
Civilian veterans	691	+/-161	10.4%	+/-2.2
DISABILITY STATUS OF THE CIVILIAN NONINSTITUTIONALIZED POPULATION				
Total Civilian Noninstitutionalized Population	**(X)**	**(X)**	**(X)**	**(X)**
With a disability	(X)	(X)	(X)	(X)
Under 18 years	**(X)**	**(X)**	**(X)**	**(X)**
With a disability	(X)	(X)	(X)	(X)
18 to 64 years	**(X)**	**(X)**	**(X)**	**(X)**
With a disability	(X)	(X)	(X)	(X)
65 years and over	**(X)**	**(X)**	**(X)**	**(X)**
With a disability	(X)	(X)	(X)	(X)
RESIDENCE 1 YEAR AGO				
Population 1 year and over	**9,355**	**+/-53**	**9,355**	**(X)**
Same house	8,028	+/-377	85.8%	+/-4.0
Different house in the U.S.	1,321	+/-376	14.1%	+/-4.0
Same county	393	+/-160	4.2%	+/-1.7

Selected Social Characteristics in the United States	Estimate	Margin of Error	Percent	Margin of Error
Different county	928	+/-350	9.9%	+/-3.7
Same state	495	+/-211	5.3%	+/-2.3
Different state	433	+/-328	4.6%	+/-3.5
Abroad	6	+/-11	0.1%	+/-0.1
PLACE OF BIRTH				
Total population	**9,428**	**+/-23**	**9,428**	**(X)**
Native	8,986	+/-184	95.3%	+/-1.9
Born in United States	8,928	+/-190	94.7%	+/-2.0
State of residence	6,492	+/-403	68.9%	+/-4.3
Different state	2,436	+/-363	25.8%	+/-3.8
Born in Puerto Rico, U.S. Island areas, or born abroad to American parent(s)	58	+/-67	0.6%	+/-0.7
Foreign born	442	+/-180	4.7%	+/-1.9
U.S. CITIZENSHIP STATUS				
Foreign-born population	**442**	**+/-180**	**442**	**(X)**
Naturalized U.S. citizen	344	+/-162	77.8%	+/-15.7
Not a U.S. citizen	98	+/-72	22.2%	+/-15.7
YEAR OF ENTRY				
Population born outside the United States	**500**	**+/-186**	**500**	**(X)**
Native	**58**	**+/-67**	**58**	**(X)**
Entered 2000 or later	0	+/-119	0.0%	+/-38.9
Entered before 2000	58	+/-67	100.0%	+/-38.9
Foreign born	**442**	**+/-180**	**442**	**(X)**
Entered 2000 or later	193	+/-140	43.7%	+/-22.7
Entered before 2000	249	+/-117	56.3%	+/-22.7
WORLD REGION OF BIRTH OF FOREIGN BORN				
Foreign-born population, excluding population born at sea	**442**	**+/-180**	**442**	**(X)**
Europe	292	+/-157	66.1%	+/-18.3
Asia	48	+/-39	10.9%	+/-8.6
Africa	0	+/-119	0.0%	+/-7.1
Oceania	18	+/-29	4.1%	+/-6.7
Latin America	84	+/-74	19.0%	+/-16.8
Northern America	0	+/-119	0.0%	+/-7.1
LANGUAGE SPOKEN AT HOME				
Population 5 years and over	**8,822**	**+/-199**	**8,822**	**(X)**
English only	8,329	+/-300	94.4%	+/-2.3
Language other than English	493	+/-200	5.6%	+/-2.3
Speak English less than "very well"	159	+/-89	1.8%	+/-1.0
Spanish	143	+/-101	1.6%	+/-1.1
Speak English less than "very well"	52	+/-45	0.6%	+/-0.5
Other Indo-European languages	269	+/-169	3.0%	+/-1.9
Speak English less than "very well"	91	+/-74	1.0%	+/-0.8
Asian and Pacific Islander languages	52	+/-63	0.6%	+/-0.7
Speak English less than "very well"	16	+/-24	0.2%	+/-0.3
Other languages	29	+/-49	0.3%	+/-0.6
Speak English less than "very well"	0	+/-119	0.0%	+/-0.4
ANCESTRY				
Total population	**9,428**	**+/-23**	**9,428**	**(X)**
American	853	+/-296	9.0%	+/-3.1
Arab	73	+/-88	0.8%	+/-0.9
Czech	40	+/-39	0.4%	+/-0.4
Danish	24	+/-27	0.3%	+/-0.3
Dutch	126	+/-75	1.3%	+/-0.8
English	988	+/-290	10.5%	+/-3.1
French (except Basque)	257	+/-126	2.7%	+/-1.3
French Canadian	85	+/-117	0.9%	+/-1.2
German	3,887	+/-507	41.2%	+/-5.4
Greek	0	+/-119	0.0%	+/-0.3
Hungarian	38	+/-36	0.4%	+/-0.4

Selected Social Characteristics in the United States	Estimate	Margin of Error	Percent	Margin of Error
Irish	1,943	+/-434	20.6%	+/-4.6
Italian	400	+/-191	4.2%	+/-2.0
Lithuanian	0	+/-119	0.0%	+/-0.3
Norwegian	0	+/-119	0.0%	+/-0.3
Polish	282	+/-164	3.0%	+/-1.7
Portuguese	0	+/-119	0.0%	+/-0.3
Russian	308	+/-227	3.3%	+/-2.4
Scotch-Irish	282	+/-183	3.0%	+/-1.9
Scottish	273	+/-125	2.9%	+/-1.3
Slovak	36	+/-62	0.4%	+/-0.7
Subsaharan African	0	+/-119	0.0%	+/-0.3
Swedish	25	+/-28	0.3%	+/-0.3
Swiss	0	+/-119	0.0%	+/-0.3
Ukrainian	50	+/-79	0.5%	+/-0.8
Welsh	40	+/-31	0.4%	+/-0.3
West Indian (excluding Hispanic origin groups)	0	+/-119	0.0%	+/-0.3

Source: U.S. Census Bureau, 2005-2009 American Community Survey

Data are based on a sample and are subject to sampling variability. The degree of uncertainty for an estimate arising from sampling variability is represented through the use of a margin of error. The value shown here is the 90 percent margin of error. The margin of error can be interpreted roughly as providing a 90 percent probability that the interval defined by the estimate minus the margin of error and the estimate plus the margin of error (the lower and upper confidence bounds) contains the true value. In addition to sampling variability, the ACS estimates are subject to nonsampling error (for a discussion of nonsampling variability, see Accuracy of the Data). The effect of nonsampling error is not represented in these tables.

Notes:
·Ancestry listed in this table refers to the total number of people who responded with a particular ancestry; for example, the estimate given for Russian represents the number of people who listed Russian as either their first or second ancestry. This table lists only the largest ancestry groups; see the Detailed Tables for more categories. Race and Hispanic origin groups are not included in this table because official data for those groups come from the Race and Hispanic origin questions rather than the ancestry question (see Demographic Table).
·The Census Bureau introduced a new set of disability questions in the 2008 ACS questionnaire. Because of contextual differences between the 2008-2009 disability data and disability data collected in prior years, the Census Bureau is unable to combine the 5 years of disability data in order to produce the multi-year estimate that would appear in this table. Multi-year estimates of disability status will become available once five consecutive years of data are collected. For more information about the differences between the 2008 and prior years' disability questions, see Review of Changes to the Measurement of Disability in the 2008 ACS.
·Data for year of entry of the native population reflect the year of entry into the U.S. by people who were born in Puerto Rico, U.S. Island Areas or born outside the U.S. to a U.S. citizen parent and who subsequently moved to the U.S.
·While the 2005-2009 American Community Survey (ACS) data generally reflect the November 2008 Office of Management and Budget (OMB) definitions of metropolitan and micropolitan statistical areas; in certain instances the names, codes, and boundaries of the principal cities shown in ACS tables may differ from the OMB definitions due to differences in the effective dates of the geographic entities.
·Estimates of urban and rural population, housing units, and characteristics reflect boundaries of urban areas defined based on Census 2000 data. Boundaries for urban areas have not been updated since Census 2000. As a result, data for urban and rural areas from the ACS do not necessarily reflect the results of ongoing urbanization.

Explanation of Symbols:
1. An '**' entry in the margin of error column indicates that either no sample observations or too few sample observations were available to compute a standard error and thus the margin of error. A statistical test is not appropriate.
2. An '-' entry in the estimate column indicates that either no sample observations or too few sample observations were available to compute an estimate, or a ratio of medians cannot be calculated because one or both of the median estimates falls in the lowest interval or upper interval of an open-ended distribution.
3. An '-' following a median estimate means the median falls in the lowest interval of an open-ended distribution.
4. An '+' following a median estimate means the median falls in the upper interval of an open-ended distribution.
5. An '***' entry in the margin of error column indicates that the median falls in the lowest interval or upper interval of an open-ended distribution. A statistical test is not appropriate.
6. An '*****' entry in the margin of error column indicates that the estimate is controlled. A statistical test for sampling variability is not appropriate.
7. An 'N' entry in the estimate and margin of error columns indicates that data for this geographic area cannot be displayed because the number of sample cases is too small.
8. An '(X)' means that the estimate is not applicable or not available.

The letters PDF or symbol indicate a document is in the Portable Document Format (PDF). To view the file you will need the Adobe® Acrobat® Reader, which is available for **free** from the Adobe web site.

U.S. Census Bureau
American FactFinder

Loveland city, Hamilton County, Ohio

Population and Housing Narrative Profile: 2005-2009
Data Set: **2005-2009 American Community Survey 5-Year Estimates**
Survey: **American Community Survey**

NOTE. Although the American Community Survey (ACS) produces population, demographic and housing unit estimates, it is the Census Bureau's Population Estimates Program that produces and disseminates the official estimates of the population for the nation, states, counties, cities and towns and estimates of housing units for states and counties.

For more information on confidentiality protection, sampling error, nonsampling error, and definitions, see Survey Methodology.

HOUSEHOLDS AND FAMILIES: In 2005-2009 there were 3,500 households in Loveland city. The average household size was 2.7 people.

Families made up 66 percent of the households in Loveland city. This figure includes both married-couple families (52 percent) and other families (14 percent). Nonfamily households made up 34 percent of all households in Loveland city. Most of the nonfamily households were people living alone, but some were composed of people living in households in which no one was related to the householder.

The Types of Households in Loveland city, Hamilton County, Ohio in 2005-2009

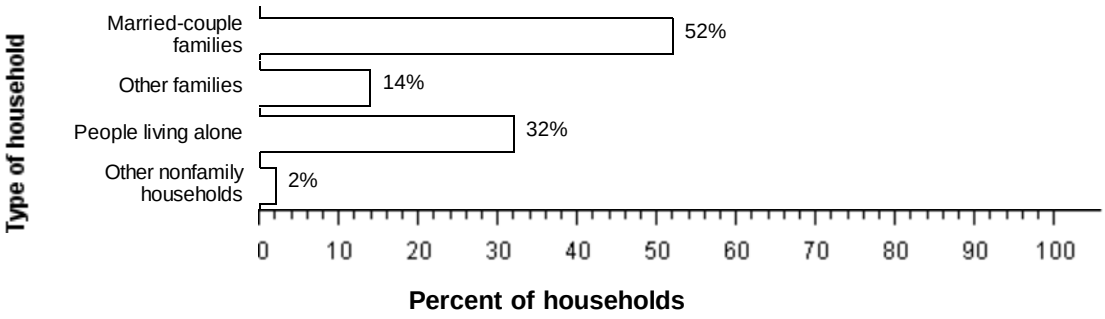

Source: American Community Survey, 2005-2009

NATIVITY AND LANGUAGE: Five percent of the people living in Loveland city in 2005-2009 were foreign born. Ninety-five percent was native, including 69 percent who were born in Ohio.

Among people at least five years old living in Loveland city in 2005-2009, 6 percent spoke a language other than English at home. Of those speaking a language other than English at home, 29 percent spoke Spanish and 71 percent spoke some other language; 32 percent reported that they did not speak English "very well."

GEOGRAPHIC MOBILITY: In 2005-2009, 86 percent of the people at least one year old living in Loveland city were living in the same residence one year earlier; 4 percent had moved during the past year from another residence in the same county, 5 percent from another county in the same state, 5 percent from another state, and less than 0.5 percent from abroad.

Geographic Mobility of Residents of Loveland city, Hamilton County, Ohio in 2005-2009

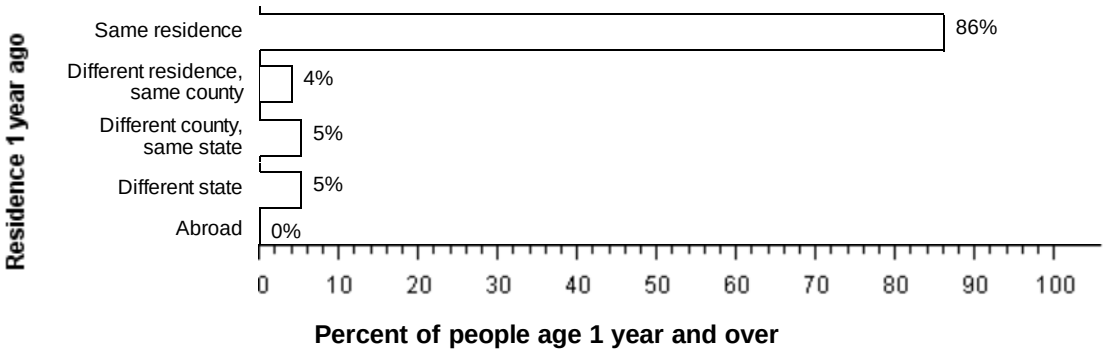

Source: American Community Survey, 2005-2009

EDUCATION: In 2005-2009, 91 percent of people 25 years and over had at least graduated from high school and 34 percent had a bachelor's degree or higher. Nine percent were dropouts; they were not enrolled in school and had not graduated from high school.

The total school enrollment in Loveland city was 2,600 in 2005-2009. Nursery school and kindergarten enrollment was 340 and elementary or high school enrollment was 1,900 children. College or graduate school enrollment was 310.

The Educational Attainment of People in Loveland city, Hamilton County, Ohio in 2005-2009

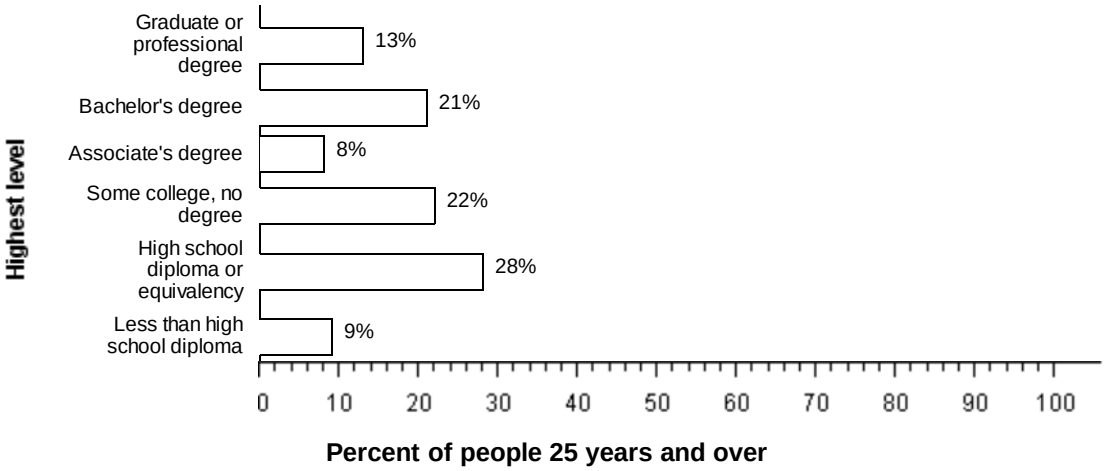

Source: American Community Survey, 2005-2009

DISABILITY: In Loveland city, among people at least five years old in 2005-2009, percent reported a disability. The likelihood of having a disability varied by age - from percent of people 5 to 15 years old, to percent of people 16 to 64 years old, and to percent of those 65 and older.

INDUSTRIES: In 2005-2009, for the employed population 16 years and older, the leading industries in Loveland city were Educational services, and health care, and social assistance, 19 percent, and Manufacturing, 19 percent.

Employment by Industry in Loveland city, Hamilton County, Ohio in 2005-2009

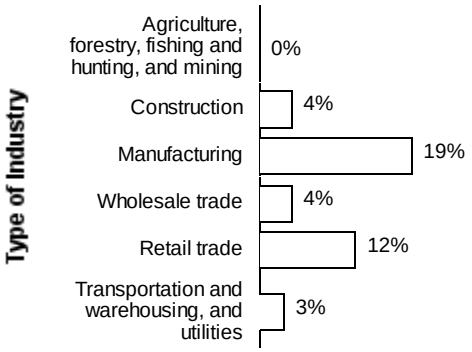

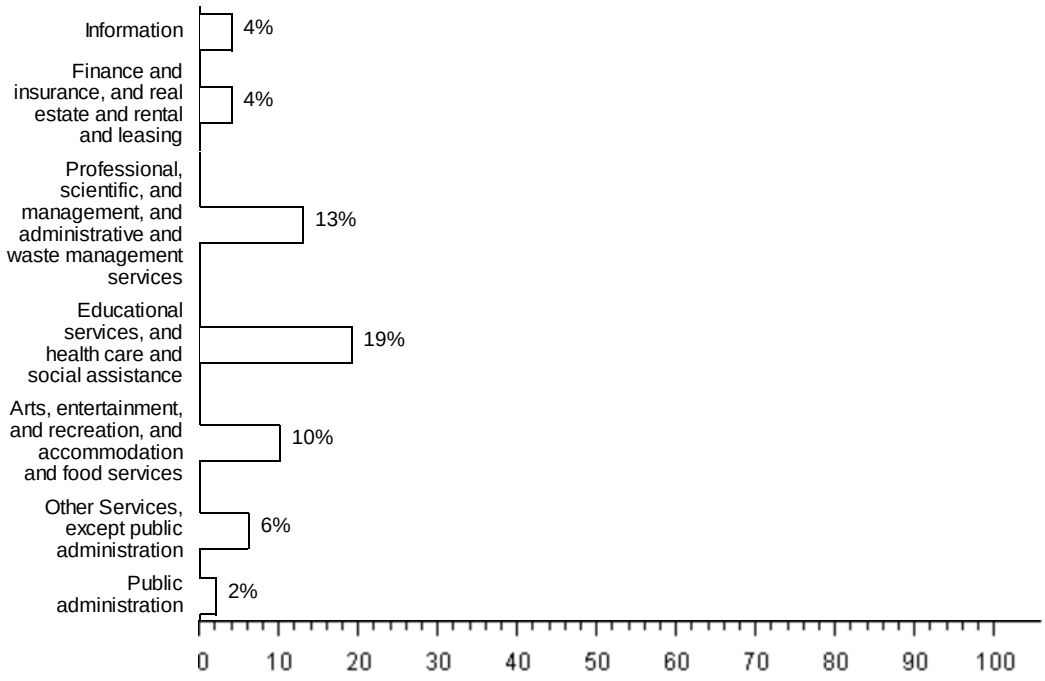

Source: American Community Survey, 2005-2009

OCCUPATIONS AND TYPE OF EMPLOYER: Among the most common occupations were: Management, professional, and related occupations, 44 percent; Sales and office occupations, 23 percent; Service occupations, 18 percent; Production, transportation, and material moving occupations, 10 percent; and Construction, extraction, maintenance, and repair occupations, 5 percent. Eighty-nine percent of the people employed were Private wage and salary workers; 8 percent was Federal, state, or local government workers; and 3 percent was Self-employed in own not incorporated business workers.

TRAVEL TO WORK: Eighty-four percent of Loveland city workers drove to work alone in 2005-2009, 8 percent carpooled, 1 percent took public transportation, and 1 percent used other means. The remaining 7 percent worked at home. Among those who commuted to work, it took them on average 23.3 minutes to get to work.

INCOME: The median income of households in Loveland city was $64,182. Seventy-four percent of the households received earnings and 22 percent received retirement income other than Social Security. Thirty-three percent of the households received Social Security. The average income from Social Security was $15,197. These income sources are not mutually exclusive; that is, some households received income from more than one source.

POVERTY AND PARTICIPATION IN GOVERNMENT PROGRAMS: In 2005-2009, 9 percent of people were in poverty. Sixteen percent of related children under 18 were below the poverty level, compared with 7 percent of people 65 years old and over. Ten percent of all families and 43 percent of families with a female householder and no husband present had incomes below the poverty level.

Poverty Rates in Loveland city, Hamilton County, Ohio in 2005-2009

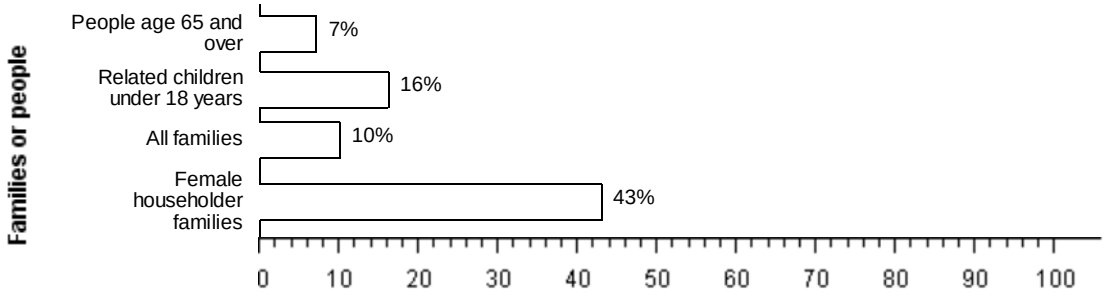

Percent below poverty level

Source: American Community Survey, 2005-2009

POPULATION OF Loveland city: In 2005-2009, Loveland city had a total population of 9,400 - 4,900 (52 percent) females and 4,500 (48 percent) males. The median age was 38.5 years. Twenty-nine percent of the population was under 18 years and 14 percent was 65 years and older.

The Age Distribution of People in Loveland city, Hamilton County, Ohio in 2005-2009

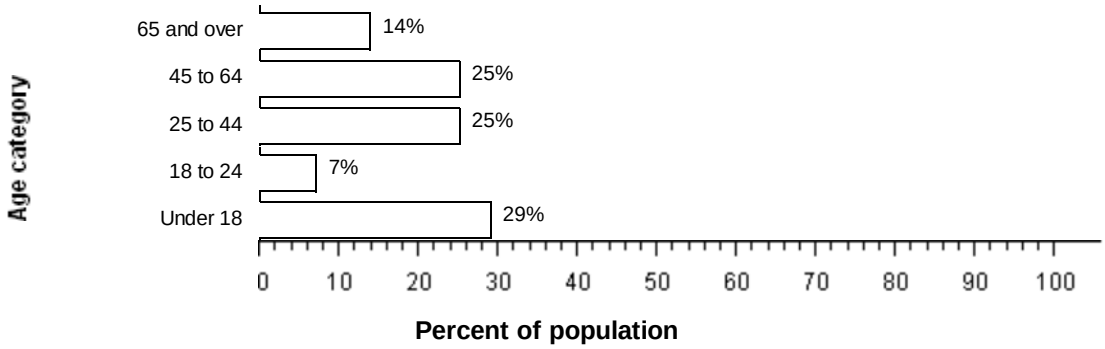

Source: American Community Survey, 2005-2009

For people reporting one race alone, 96 percent was White; 1 percent was Black or African American; less than 0.5 percent was American Indian and Alaska Native; 1 percent was Asian; less than 0.5 percent was Native Hawaiian and Other Pacific Islander, and less than 0.5 percent was Some other race. One percent reported Two or more races. Three percent of the people in Loveland city was Hispanic. Ninety-three percent of the people in Loveland city was White non-Hispanic. People of Hispanic origin may be of any race.

HOUSING CHARACTERISTICS: In 2005-2009, Loveland city had a total of 3,800 housing units, 8 percent of which were vacant. Of the total housing units, 75 percent was in single-unit structures, 24 percent was in multi-unit structures, and 1 percent was mobile homes. Twenty-four percent of the housing units were built since 1990.

The Types of Housing Units in Loveland city, Hamilton County, Ohio in 2005-2009

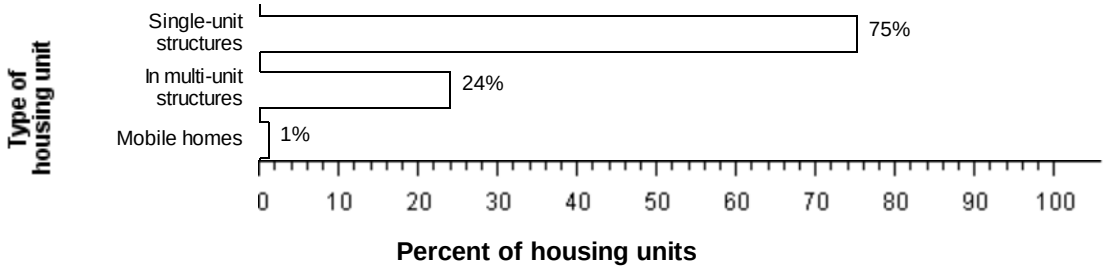

Source: American Community Survey, 2005-2009

OCCUPIED HOUSING UNIT CHARACTERISTICS: In 2005-2009, Loveland city had 3,500 occupied housing units - 2,700 (77 percent) owner occupied and 790 (23 percent) renter occupied. Two percent of the households did not have telephone service and 9 percent of the households did not have access to a car, truck, or van for private use. Multi Vehicle households were not rare. Thirty-eight percent had two vehicles and another 21 percent had three or more.

HOUSING COSTS: The median monthly housing costs for mortgaged owners was $1,636, nonmortgaged owners $460, and renters $934. Twenty-three percent of owners with mortgages, 20 percent of owners without mortgages, and 61 percent of renters in Loveland city spent 30 percent or more of household income on housing.

Occupants with a Housing Cost Burden in Loveland city, Hamilton County, Ohio in 2005-2009

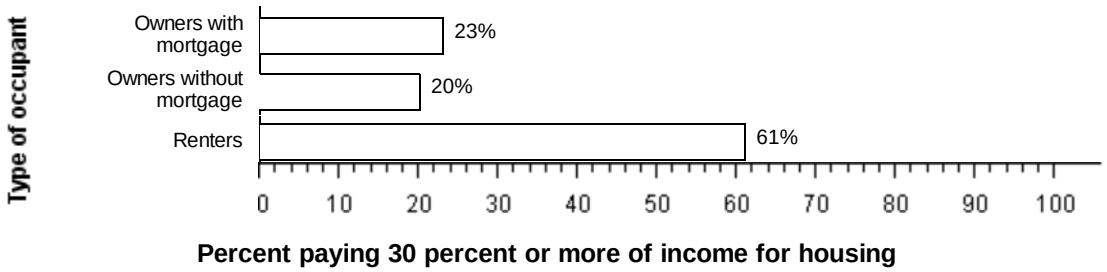

Source: American Community Survey, 2005-2009

Source: U.S. Census Bureau, 2005-2009 American Community Survey

The U.S. Census Bureau's Population Estimates Program produces the official population estimates for the nation, states, counties and places, and the official estimates of housing units for states and counties. The population and housing characteristics included above are derived from the American Community Survey.

Notes:
· Detail may not add to totals due to rounding.
· Percentages are based on unrounded numbers.

U.S. Census Bureau
American FactFinder

Lockland village, Hamilton County, Ohio

ACS Demographic and Housing Estimates: 2005-2009

Data Set: **2005-2009 American Community Survey 5-Year Estimates**
Survey: **American Community Survey**

NOTE. Although the American Community Survey (ACS) produces population, demographic and housing unit estimates, it is the Census Bureau's Population Estimates Program that produces and disseminates the official estimates of the population for the nation, states, counties, cities and towns and estimates of housing units for states and counties.

For more information on confidentiality protection, sampling error, nonsampling error, and definitions, see Survey Methodology.

ACS Demographic and Housing Estimates	Estimate	Margin of Error	Percent	Margin of Error
SEX AND AGE				
Total population	**3,488**	**+/-32**	**3,488**	**(X)**
Male	1,773	+/-210	50.8%	+/-6.0
Female	1,715	+/-210	49.2%	+/-6.0
Under 5 years	415	+/-139	11.9%	+/-4.0
5 to 9 years	229	+/-123	6.6%	+/-3.5
10 to 14 years	215	+/-115	6.2%	+/-3.3
15 to 19 years	156	+/-86	4.5%	+/-2.4
20 to 24 years	193	+/-75	5.5%	+/-2.2
25 to 34 years	392	+/-127	11.2%	+/-3.6
35 to 44 years	472	+/-139	13.5%	+/-4.0
45 to 54 years	689	+/-179	19.8%	+/-5.1
55 to 59 years	182	+/-73	5.2%	+/-2.1
60 to 64 years	144	+/-105	4.1%	+/-3.0
65 to 74 years	233	+/-72	6.7%	+/-2.1
75 to 84 years	139	+/-70	4.0%	+/-2.0
85 years and over	29	+/-27	0.8%	+/-0.8
Median age (years)	37.8	+/-5.6	(X)	(X)
18 years and over	2,541	+/-172	72.8%	+/-4.8
21 years and over	2,468	+/-167	70.8%	+/-4.7
62 years and over	462	+/-115	13.2%	+/-3.3
65 years and over	401	+/-92	11.5%	+/-2.6
18 years and over	**2,541**	**+/-172**	**2,541**	**(X)**
Male	1,371	+/-222	54.0%	+/-6.5
Female	1,170	+/-151	46.0%	+/-6.5
65 years and over	**401**	**+/-92**	**401**	**(X)**
Male	189	+/-84	47.1%	+/-16.0
Female	212	+/-73	52.9%	+/-16.0
RACE				
Total population	**3,488**	**+/-32**	**3,488**	**(X)**
One race	3,486	+/-30	99.9%	+/-0.2
Two or more races	2	+/-7	0.1%	+/-0.2
One race	3,486	+/-30	99.9%	+/-0.2
White	2,222	+/-283	63.7%	+/-8.1
Black or African American	1,155	+/-275	33.1%	+/-7.8
American Indian and Alaska Native	0	+/-119	0.0%	+/-0.9

ACS Demographic and Housing Estimates	Estimate	Margin of Error	Percent	Margin of Error
Cherokee tribal grouping	0	+/-119	0.0%	+/-0.9
Chippewa tribal grouping	0	+/-119	0.0%	+/-0.9
Navajo tribal grouping	0	+/-119	0.0%	+/-0.9
Sioux tribal grouping	0	+/-119	0.0%	+/-0.9
Asian	23	+/-37	0.7%	+/-1.0
Asian Indian	0	+/-119	0.0%	+/-0.9
Chinese	0	+/-119	0.0%	+/-0.9
Filipino	23	+/-37	0.7%	+/-1.0
Japanese	0	+/-119	0.0%	+/-0.9
Korean	0	+/-119	0.0%	+/-0.9
Vietnamese	0	+/-119	0.0%	+/-0.9
Other Asian	0	+/-119	0.0%	+/-0.9
Native Hawaiian and Other Pacific Islander	70	+/-113	2.0%	+/-3.2
Native Hawaiian	0	+/-119	0.0%	+/-0.9
Guamanian or Chamorro	70	+/-113	2.0%	+/-3.2
Samoan	0	+/-119	0.0%	+/-0.9
Other Pacific Islander	0	+/-119	0.0%	+/-0.9
Some other race	16	+/-25	0.5%	+/-0.7
Two or more races	2	+/-7	0.1%	+/-0.2
White and Black or African American	0	+/-119	0.0%	+/-0.9
White and American Indian and Alaska Native	2	+/-7	0.1%	+/-0.2
White and Asian	0	+/-119	0.0%	+/-0.9
Black or African American and American Indian and Alaska Native	0	+/-119	0.0%	+/-0.9
Race alone or in combination with one or more other races				
Total population	**3,488**	**+/-32**	**3,488**	**(X)**
White	2,224	+/-283	63.8%	+/-8.1
Black or African American	1,155	+/-275	33.1%	+/-7.8
American Indian and Alaska Native	2	+/-7	0.1%	+/-0.2
Asian	23	+/-37	0.7%	+/-1.0
Native Hawaiian and Other Pacific Islander	70	+/-113	2.0%	+/-3.2
Some other race	16	+/-25	0.5%	+/-0.7
HISPANIC OR LATINO AND RACE				
Total population	**3,488**	**+/-32**	**3,488**	**(X)**
Hispanic or Latino (of any race)	164	+/-105	4.7%	+/-3.0
Mexican	16	+/-25	0.5%	+/-0.7
Puerto Rican	16	+/-27	0.5%	+/-0.8
Cuban	0	+/-119	0.0%	+/-0.9
Other Hispanic or Latino	132	+/-101	3.8%	+/-2.9
Not Hispanic or Latino	3,324	+/-111	95.3%	+/-3.0
White alone	2,160	+/-268	61.9%	+/-7.7
Black or African American alone	1,139	+/-275	32.7%	+/-7.8
American Indian and Alaska Native alone	0	+/-119	0.0%	+/-0.9
Asian alone	23	+/-37	0.7%	+/-1.0
Native Hawaiian and Other Pacific Islander alone	0	+/-119	0.0%	+/-0.9
Some other race alone	0	+/-119	0.0%	+/-0.9
Two or more races	2	+/-7	0.1%	+/-0.2
Two races including Some other race	0	+/-119	0.0%	+/-0.9
Two races excluding Some other race, and Three or more races	2	+/-7	0.1%	+/-0.2
Total housing units	**1,530**	**+/-150**	**(X)**	**(X)**

Source: U.S. Census Bureau, 2005-2009 American Community Survey

Data are based on a sample and are subject to sampling variability. The degree of uncertainty for an estimate arising from sampling variability is represented through the use of a margin of error. The value shown here is the 90 percent margin of error. The margin of error can be interpreted roughly as providing a 90 percent probability that the interval defined by the estimate minus the margin of error and the estimate plus the margin of error (the lower and upper confidence bounds) contains the true value. In addition to sampling variability, the ACS estimates are subject to nonsampling error (for a discussion of nonsampling variability, see Accuracy of the Data). The effect of nonsampling error is not represented in these tables.

Notes:
·For more information on understanding race and Hispanic origin data, please see the Census 2000 Brief entitled, Overview of Race and Hispanic Origin, issued March 2001. (pdf format)
·The ACS questions on Hispanic origin and race were revised in 2008 to make them consistent with the Census 2010 question wording. Any changes in estimates for 2008 and beyond may be due to demographic changes, as well as factors including questionnaire changes, differences in ACS population controls, and methodological differences in the population estimates, and therefore should be used with caution. For a summary of questionnaire changes see http://www.census.gov/acs/www/methodology/questionnaire_changes/. For more information about changes in the estimates see http://www.census.gov/population/www/socdemo/hispanic/reports.html.

·While the 2005-2009 American Community Survey (ACS) data generally reflect the November 2008 Office of Management and Budget (OMB) definitions of metropolitan and micropolitan statistical areas; in certain instances the names, codes, and boundaries of the principal cities shown in ACS tables may differ from the OMB definitions due to differences in the effective dates of the geographic entities.
·Estimates of urban and rural population, housing units, and characteristics reflect boundaries of urban areas defined based on Census 2000 data. Boundaries for urban areas have not been updated since Census 2000. As a result, data for urban and rural areas from the ACS do not necessarily reflect the results of ongoing urbanization.

Explanation of Symbols:
1. An '**' entry in the margin of error column indicates that either no sample observations or too few sample observations were available to compute a standard error and thus the margin of error. A statistical test is not appropriate.
2. An '-' entry in the estimate column indicates that either no sample observations or too few sample observations were available to compute an estimate, or a ratio of medians cannot be calculated because one or both of the median estimates falls in the lowest interval or upper interval of an open-ended distribution.
3. An '-' following a median estimate means the median falls in the lowest interval of an open-ended distribution.
4. An '+' following a median estimate means the median falls in the upper interval of an open-ended distribution.
5. An '***' entry in the margin of error column indicates that the median falls in the lowest interval or upper interval of an open-ended distribution. A statistical test is not appropriate.
6. An '*****' entry in the margin of error column indicates that the estimate is controlled. A statistical test for sampling variability is not appropriate.
7. An 'N' entry in the estimate and margin of error columns indicates that data for this geographic area cannot be displayed because the number of sample cases is too small.
8. An '(X)' means that the estimate is not applicable or not available.

The letters PDF or symbol indicate a document is in the Portable Document Format (PDF). To view the file you will need the Adobe® Acrobat® Reader, which is available for **free** from the Adobe web site.

U.S. Census Bureau
American FactFinder

Lockland village, Hamilton County, Ohio

Selected Economic Characteristics: 2005-2009

Data Set: **2005-2009 American Community Survey 5-Year Estimates**
Survey: **American Community Survey**

NOTE. Although the American Community Survey (ACS) produces population, demographic and housing unit estimates, it is the Census Bureau's Population Estimates Program that produces and disseminates the official estimates of the population for the nation, states, counties, cities and towns and estimates of housing units for states and counties.

For more information on confidentiality protection, sampling error, nonsampling error, and definitions, see Survey Methodology.

Selected Economic Characteristics	Estimate	Margin of Error	Percent	Margin of Error
EMPLOYMENT STATUS				
Population 16 years and over	**2,619**	**+/-176**	**2,619**	**(X)**
In labor force	1,851	+/-166	70.7%	+/-5.8
Civilian labor force	1,851	+/-166	70.7%	+/-5.8
Employed	1,620	+/-173	61.9%	+/-7.2
Unemployed	231	+/-131	8.8%	+/-4.8
Armed Forces	0	+/-119	0.0%	+/-1.2
Not in labor force	768	+/-175	29.3%	+/-5.8
Civilian labor force	**1,851**	**+/-166**	**1,851**	**(X)**
Percent Unemployed	12.5%	+/-6.8	(X)	(X)
Females 16 years and over	**1,220**	**+/-158**	**1,220**	**(X)**
In labor force	740	+/-157	60.7%	+/-9.7
Civilian labor force	740	+/-157	60.7%	+/-9.7
Employed	626	+/-163	51.3%	+/-10.9
Own children under 6 years	**425**	**+/-136**	**425**	**(X)**
All parents in family in labor force	309	+/-165	72.7%	+/-24.7
Own children 6 to 17 years	**522**	**+/-168**	**522**	**(X)**
All parents in family in labor force	366	+/-159	70.1%	+/-16.4
COMMUTING TO WORK				
Workers 16 years and over	**1,593**	**+/-179**	**1,593**	**(X)**
Car, truck, or van -- drove alone	1,167	+/-203	73.3%	+/-8.4
Car, truck, or van -- carpooled	209	+/-127	13.1%	+/-7.7
Public transportation (excluding taxicab)	96	+/-80	6.0%	+/-5.1
Walked	77	+/-45	4.8%	+/-2.9
Other means	44	+/-41	2.8%	+/-2.6
Worked at home	0	+/-119	0.0%	+/-2.0
Mean travel time to work (minutes)	21.8	+/-3.2	(X)	(X)
OCCUPATION				
Civilian employed population 16 years and over	**1,620**	**+/-173**	**1,620**	**(X)**
Management, professional, and related occupations	271	+/-81	16.7%	+/-4.8
Service occupations	327	+/-110	20.2%	+/-6.3
Sales and office occupations	339	+/-132	20.9%	+/-8.5
Farming, fishing, and forestry occupations	0	+/-119	0.0%	+/-2.0
Construction, extraction, maintenance, and repair occupations	171	+/-97	10.6%	+/-5.6
Production, transportation, and material moving occupations	512	+/-160	31.6%	+/-8.9

Selected Economic Characteristics	Estimate	Margin of Error	Percent	Margin of Error
INDUSTRY				
Civilian employed population 16 years and over	**1,620**	**+/-173**	**1,620**	**(X)**
Agriculture, forestry, fishing and hunting, and mining	0	+/-119	0.0%	+/-2.0
Construction	95	+/-57	5.9%	+/-3.4
Manufacturing	439	+/-174	27.1%	+/-10.3
Wholesale trade	26	+/-26	1.6%	+/-1.6
Retail trade	229	+/-89	14.1%	+/-5.4
Transportation and warehousing, and utilities	78	+/-47	4.8%	+/-2.8
Information	20	+/-24	1.2%	+/-1.5
Finance and insurance, and real estate and rental and leasing	38	+/-31	2.3%	+/-1.8
Professional, scientific, and management, and administrative and waste management services	254	+/-137	15.7%	+/-7.7
Educational services, and health care and social assistance	282	+/-133	17.4%	+/-8.4
Arts, entertainment, and recreation, and accommodation and food services	106	+/-64	6.5%	+/-3.8
Other services, except public administration	21	+/-24	1.3%	+/-1.5
Public administration	32	+/-30	2.0%	+/-1.8
CLASS OF WORKER				
Civilian employed population 16 years and over	**1,620**	**+/-173**	**1,620**	**(X)**
Private wage and salary workers	1,486	+/-168	91.7%	+/-2.8
Government workers	107	+/-47	6.6%	+/-2.9
Self-employed in own not incorporated business workers	27	+/-28	1.7%	+/-1.7
Unpaid family workers	0	+/-119	0.0%	+/-2.0
INCOME AND BENEFITS (IN 2009 INFLATION-ADJUSTED DOLLARS)				
Total households	**1,323**	**+/-122**	**1,323**	**(X)**
Less than $10,000	180	+/-91	13.6%	+/-6.5
$10,000 to $14,999	161	+/-79	12.2%	+/-5.4
$15,000 to $24,999	193	+/-88	14.6%	+/-6.5
$25,000 to $34,999	116	+/-67	8.8%	+/-4.9
$35,000 to $49,999	235	+/-78	17.8%	+/-6.0
$50,000 to $74,999	251	+/-81	19.0%	+/-6.3
$75,000 to $99,999	95	+/-51	7.2%	+/-4.0
$100,000 to $149,999	86	+/-60	6.5%	+/-4.3
$150,000 to $199,999	6	+/-10	0.5%	+/-0.7
$200,000 or more	0	+/-119	0.0%	+/-2.4
Median household income (dollars)	35,846	+/-5,687	(X)	(X)
Mean household income (dollars)	42,037	+/-4,927	(X)	(X)
With earnings	1,049	+/-103	79.3%	+/-5.4
Mean earnings (dollars)	45,372	+/-5,906	(X)	(X)
With Social Security	320	+/-84	24.2%	+/-5.4
Mean Social Security income (dollars)	11,821	+/-1,619	(X)	(X)
With retirement income	174	+/-63	13.2%	+/-4.4
Mean retirement income (dollars)	11,345	+/-4,817	(X)	(X)
With Supplemental Security Income	21	+/-20	1.6%	+/-1.5
Mean Supplemental Security Income (dollars)	6,957	+/-4,453	(X)	(X)
With cash public assistance income	40	+/-33	3.0%	+/-2.5
Mean cash public assistance income (dollars)	1,680	+/-999	(X)	(X)
With Food Stamp/SNAP benefits in the past 12 months	231	+/-82	17.5%	+/-5.8
Families	**769**	**+/-87**	**769**	**(X)**
Less than $10,000	68	+/-54	8.8%	+/-6.8
$10,000 to $14,999	12	+/-19	1.6%	+/-2.5
$15,000 to $24,999	99	+/-60	12.9%	+/-7.5
$25,000 to $34,999	77	+/-53	10.0%	+/-6.5
$35,000 to $49,999	131	+/-63	17.0%	+/-8.3
$50,000 to $74,999	215	+/-73	28.0%	+/-8.6
$75,000 to $99,999	82	+/-49	10.7%	+/-6.6
$100,000 to $149,999	79	+/-58	10.3%	+/-7.2
$150,000 to $199,999	6	+/-10	0.8%	+/-1.2
$200,000 or more	0	+/-119	0.0%	+/-4.1
Median family income (dollars)	48,958	+/-15,709	(X)	(X)
Mean family income (dollars)	53,065	+/-7,093	(X)	(X)

Selected Economic Characteristics	Estimate	Margin of Error	Percent	Margin of Error
Per capita income (dollars)	17,519	+/-2,326	(X)	(X)
Nonfamily households	**554**	**+/-141**	**554**	**(X)**
Median nonfamily income (dollars)	15,833	+/-7,225	(X)	(X)
Mean nonfamily income (dollars)	25,150	+/-4,991	(X)	(X)
Median earnings for workers (dollars)	22,273	+/-6,525	(X)	(X)
Median earnings for male full-time, year-round workers (dollars)	40,149	+/-4,986	(X)	(X)
Median earnings for female full-time, year-round workers (dollars)	28,616	+/-3,806	(X)	(X)
HEALTH INSURANCE COVERAGE				
Civilian Noninstitutionalized Population	**(X)**	**(X)**	**(X)**	**(X)**
With health insurance coverage	(X)	(X)	(X)	(X)
With private health insurance coverage	(X)	(X)	(X)	(X)
With public health coverage	(X)	(X)	(X)	(X)
No health insurance coverage	(X)	(X)	(X)	(X)
Civilian Noninstitutionalized Population Under 18 years	**(X)**	**(X)**	**(X)**	**(X)**
No health insurance coverage	(X)	(X)	(X)	(X)
PERCENTAGE OF FAMILIES AND PEOPLE WHOSE INCOME IN THE PAST 12 MONTHS IS BELOW THE POVERTY LEVEL				
All families	15.0%	+/-8.9	(X)	(X)
With related children under 18 years	25.6%	+/-15.8	(X)	(X)
With related children under 5 years only	28.1%	+/-23.9	(X)	(X)
Married couple families	0.0%	+/-9.2	(X)	(X)
With related children under 18 years	0.0%	+/-17.9	(X)	(X)
With related children under 5 years only	0.0%	+/-46.3	(X)	(X)
Families with female householder, no husband present	36.5%	+/-22.9	(X)	(X)
With related children under 18 years	40.9%	+/-25.2	(X)	(X)
With related children under 5 years only	34.3%	+/-39.1	(X)	(X)
All people	22.8%	+/-9.3	(X)	(X)
Under 18 years	38.9%	+/-22.2	(X)	(X)
Related children under 18 years	38.9%	+/-22.2	(X)	(X)
Related children under 5 years	53.3%	+/-30.7	(X)	(X)
Related children 5 to 17 years	27.6%	+/-21.8	(X)	(X)
18 years and over	16.9%	+/-6.2	(X)	(X)
18 to 64 years	18.6%	+/-7.3	(X)	(X)
65 years and over	7.7%	+/-6.4	(X)	(X)
People in families	17.8%	+/-11.0	(X)	(X)
Unrelated individuals 15 years and over	40.6%	+/-11.6	(X)	(X)

Source: U.S. Census Bureau, 2005-2009 American Community Survey

Data are based on a sample and are subject to sampling variability. The degree of uncertainty for an estimate arising from sampling variability is represented through the use of a margin of error. The value shown here is the 90 percent margin of error. The margin of error can be interpreted roughly as providing a 90 percent probability that the interval defined by the estimate minus the margin of error and the estimate plus the margin of error (the lower and upper confidence bounds) contains the true value. In addition to sampling variability, the ACS estimates are subject to nonsampling error (for a discussion of nonsampling variability, see Accuracy of the Data). The effect of nonsampling error is not represented in these tables.

Notes:
·Employment and unemployment estimates may vary from the official labor force data released by the Bureau of Labor Statistics because of differences in survey design and data collection. For guidance on differences in employment and unemployment estimates from different sources go to Labor Force Guidance.
·Workers include members of the Armed Forces and civilians who were at work last week.
·Occupation codes are 4-digit codes and are based on Standard Occupational Classification 2000.
·Industry codes are 4-digit codes and are based on the North American Industry Classification System 2002 and 2007. The 2005, 2006 and 2007 ACS data are coded using NAICS 2002 while the 2008 and 2009 ACS data use NAICS 2007 codes. Categories that differ between 2002 and 2007 NAICS are aggregated so that the 5 years of data are consistent in display and reflect the NAICS 2007 codes. The Industry categories adhere to the guidelines issued in Clarification Memorandum No. 2, "NAICS Alternate Aggregation Structure for Use By U.S. Statistical Agencies," issued by the Office of Management and Budget.
·Selected earnings and income data are not available for certain geographic areas due to problems with group quarters data collection and imputation. See the ACS User Notes for details.
·Logical coverage edits applying a rules-based assignment of Medicaid, Medicare and military health coverage were added in 2009 -- please see http://www.census.gov/hhes/www/hlthins/publications/coverage_edits_final.pdf for more details.
·While the 2005-2009 American Community Survey (ACS) data generally reflect the November 2008 Office of Management and Budget (OMB) definitions of metropolitan and micropolitan statistical areas; in certain instances the names, codes, and boundaries of the principal cities shown in ACS tables may differ from the OMB definitions due to differences in the effective dates of the geographic entities.
·Estimates of urban and rural population, housing units, and characteristics reflect boundaries of urban areas defined based on Census 2000 data. Boundaries for urban areas have not been updated since Census 2000. As a result, data for urban and rural areas from the ACS do not necessarily reflect the results of ongoing urbanization.

Explanation of Symbols:
1. An '**' entry in the margin of error column indicates that either no sample observations or too few sample observations were available to compute a standard error and thus the margin of error. A statistical test is not appropriate.
2. An '-' entry in the estimate column indicates that either no sample observations or too few sample observations were available to compute an estimate, or a ratio of medians cannot be calculated because one or both of the median estimates falls in the lowest interval or upper interval of an open-ended distribution.
3. An '-' following a median estimate means the median falls in the lowest interval of an open-ended distribution.
4. An '+' following a median estimate means the median falls in the upper interval of an open-ended distribution.
5. An '***' entry in the margin of error column indicates that the median falls in the lowest interval or upper interval of an open-ended distribution. A statistical test is not appropriate.
6. An '*****' entry in the margin of error column indicates that the estimate is controlled. A statistical test for sampling variability is not appropriate.
7. An 'N' entry in the estimate and margin of error columns indicates that data for this geographic area cannot be displayed because the number of sample cases is too small.
8. An '(X)' means that the estimate is not applicable or not available.

The letters PDF or symbol indicate a document is in the Portable Document Format (PDF). To view the file you will need the Adobe® Acrobat® Reader, which is available for **free** from the Adobe web site.

U.S. Census Bureau
American FactFinder

Lockland village, Hamilton County, Ohio

Selected Housing Characteristics: 2005-2009

Data Set: **2005-2009 American Community Survey 5-Year Estimates**
Survey: **American Community Survey**

NOTE. Although the American Community Survey (ACS) produces population, demographic and housing unit estimates, it is the Census Bureau's Population Estimates Program that produces and disseminates the official estimates of the population for the nation, states, counties, cities and towns and estimates of housing units for states and counties.

For more information on confidentiality protection, sampling error, nonsampling error, and definitions, see Survey Methodology.

Selected Housing Characteristics	Estimate	Margin of Error	Percent	Margin of Error
HOUSING OCCUPANCY				
Total housing units	**1,530**	**+/-150**	**1,530**	**(X)**
Occupied housing units	1,323	+/-122	86.5%	+/-6.8
Vacant housing units	207	+/-116	13.5%	+/-6.8
Homeowner vacancy rate	12.9	+/-10.7	(X)	(X)
Rental vacancy rate	6.1	+/-6.7	(X)	(X)
UNITS IN STRUCTURE				
Total housing units	**1,530**	**+/-150**	**1,530**	**(X)**
1-unit, detached	765	+/-120	50.0%	+/-6.3
1-unit, attached	101	+/-67	6.6%	+/-4.3
2 units	179	+/-85	11.7%	+/-5.5
3 or 4 units	61	+/-54	4.0%	+/-3.4
5 to 9 units	34	+/-27	2.2%	+/-1.7
10 to 19 units	174	+/-77	11.4%	+/-4.8
20 or more units	216	+/-95	14.1%	+/-6.1
Mobile home	0	+/-119	0.0%	+/-2.1
Boat, RV, van, etc.	0	+/-119	0.0%	+/-2.1
YEAR STRUCTURE BUILT				
Total housing units	**1,530**	**+/-150**	**1,530**	**(X)**
Built 2005 or later	0	+/-119	0.0%	+/-2.1
Built 2000 to 2004	7	+/-13	0.5%	+/-0.8
Built 1990 to 1999	44	+/-40	2.9%	+/-2.7
Built 1980 to 1989	47	+/-47	3.1%	+/-3.1
Built 1970 to 1979	30	+/-39	2.0%	+/-2.6
Built 1960 to 1969	260	+/-122	17.0%	+/-7.6
Built 1950 to 1959	274	+/-114	17.9%	+/-7.0
Built 1940 to 1949	153	+/-84	10.0%	+/-5.2
Built 1939 or earlier	715	+/-137	46.7%	+/-8.4
ROOMS				
Total housing units	**1,530**	**+/-150**	**1,530**	**(X)**
1 room	27	+/-44	1.8%	+/-2.8
2 rooms	85	+/-69	5.6%	+/-4.3
3 rooms	324	+/-90	21.2%	+/-5.9
4 rooms	211	+/-81	13.8%	+/-5.1
5 rooms	307	+/-96	20.1%	+/-5.5
6 rooms	272	+/-98	17.8%	+/-6.2
7 rooms	172	+/-79	11.2%	+/-5.3
8 rooms	73	+/-52	4.8%	+/-3.3
9 rooms or more	59	+/-35	3.9%	+/-2.2

Selected Housing Characteristics	Estimate	Margin of Error	Percent	Margin of Error
Median rooms	4.9	+/-0.3	(X)	(X)
BEDROOMS				
Total housing units	**1,530**	**+/-150**	**1,530**	**(X)**
No bedroom	48	+/-55	3.1%	+/-3.6
1 bedroom	381	+/-115	24.9%	+/-6.6
2 bedrooms	468	+/-123	30.6%	+/-8.0
3 bedrooms	428	+/-100	28.0%	+/-6.0
4 bedrooms	162	+/-87	10.6%	+/-5.5
5 or more bedrooms	43	+/-32	2.8%	+/-2.1
HOUSING TENURE				
Occupied housing units	**1,323**	**+/-122**	**1,323**	**(X)**
Owner-occupied	580	+/-114	43.8%	+/-7.6
Renter-occupied	743	+/-123	56.2%	+/-7.6
Average household size of owner-occupied unit	2.58	+/-0.37	(X)	(X)
Average household size of renter-occupied unit	2.68	+/-0.39	(X)	(X)
YEAR HOUSEHOLDER MOVED INTO UNIT				
Occupied housing units	**1,323**	**+/-122**	**1,323**	**(X)**
Moved in 2005 or later	554	+/-107	41.9%	+/-7.1
Moved in 2000 to 2004	251	+/-79	19.0%	+/-5.5
Moved in 1990 to 1999	220	+/-55	16.6%	+/-4.4
Moved in 1980 to 1989	122	+/-68	9.2%	+/-4.8
Moved in 1970 to 1979	87	+/-50	6.6%	+/-3.7
Moved in 1969 or earlier	89	+/-47	6.7%	+/-3.5
VEHICLES AVAILABLE				
Occupied housing units	**1,323**	**+/-122**	**1,323**	**(X)**
No vehicles available	278	+/-116	21.0%	+/-8.0
1 vehicle available	505	+/-134	38.2%	+/-9.9
2 vehicles available	376	+/-134	28.4%	+/-9.9
3 or more vehicles available	164	+/-63	12.4%	+/-4.7
HOUSE HEATING FUEL				
Occupied housing units	**1,323**	**+/-122**	**1,323**	**(X)**
Utility gas	1,011	+/-116	76.4%	+/-8.1
Bottled, tank, or LP gas	9	+/-15	0.7%	+/-1.1
Electricity	274	+/-120	20.7%	+/-8.2
Fuel oil, kerosene, etc.	0	+/-119	0.0%	+/-2.4
Coal or coke	0	+/-119	0.0%	+/-2.4
Wood	0	+/-119	0.0%	+/-2.4
Solar energy	0	+/-119	0.0%	+/-2.4
Other fuel	22	+/-25	1.7%	+/-1.9
No fuel used	7	+/-12	0.5%	+/-0.9
SELECTED CHARACTERISTICS				
Occupied housing units	**1,323**	**+/-122**	**1,323**	**(X)**
Lacking complete plumbing facilities	0	+/-119	0.0%	+/-2.4
Lacking complete kitchen facilities	19	+/-30	1.4%	+/-2.2
No telephone service available	34	+/-29	2.6%	+/-2.2
OCCUPANTS PER ROOM				
Occupied housing units	**1,323**	**+/-122**	**1,323**	**(X)**
1.00 or less	1,288	+/-142	97.4%	+/-2.5
1.01 to 1.50	15	+/-17	1.1%	+/-1.3
1.51 or more	20	+/-30	1.5%	+/-2.3
VALUE				
Owner-occupied units	**580**	**+/-114**	**580**	**(X)**
Less than $50,000	27	+/-20	4.7%	+/-3.5
$50,000 to $99,999	283	+/-81	48.8%	+/-9.8
$100,000 to $149,999	250	+/-76	43.1%	+/-9.8
$150,000 to $199,999	13	+/-16	2.2%	+/-2.6
$200,000 to $299,999	0	+/-119	0.0%	+/-5.4

Selected Housing Characteristics	Estimate	Margin of Error	Percent	Margin of Error
$300,000 to $499,999	7	+/-11	1.2%	+/-1.8
$500,000 to $999,999	0	+/-119	0.0%	+/-5.4
$1,000,000 or more	0	+/-119	0.0%	+/-5.4
Median (dollars)	96,800	+/-8,176	(X)	(X)
MORTGAGE STATUS				
Owner-occupied units	**580**	**+/-114**	**580**	**(X)**
Housing units with a mortgage	419	+/-103	72.2%	+/-10.1
Housing units without a mortgage	161	+/-66	27.8%	+/-10.1
SELECTED MONTHLY OWNER COSTS (SMOC)				
Housing units with a mortgage	**419**	**+/-103**	**419**	**(X)**
Less than $300	0	+/-119	0.0%	+/-7.5
$300 to $499	14	+/-16	3.3%	+/-3.8
$500 to $699	20	+/-20	4.8%	+/-4.8
$700 to $999	145	+/-74	34.6%	+/-13.6
$1,000 to $1,499	173	+/-59	41.3%	+/-13.4
$1,500 to $1,999	55	+/-51	13.1%	+/-11.0
$2,000 or more	12	+/-15	2.9%	+/-3.5
Median (dollars)	1,079	+/-135	(X)	(X)
Housing units without a mortgage	**161**	**+/-66**	**161**	**(X)**
Less than $100	0	+/-119	0.0%	+/-18.2
$100 to $199	0	+/-119	0.0%	+/-18.2
$200 to $299	22	+/-20	13.7%	+/-12.1
$300 to $399	33	+/-27	20.5%	+/-14.3
$400 or more	106	+/-53	65.8%	+/-18.4
Median (dollars)	451	+/-58	(X)	(X)
SELECTED MONTHLY OWNER COSTS AS A PERCENTAGE OF HOUSEHOLD INCOME (SMOCAPI)				
Housing units with a mortgage (excluding units where SMOCAPI cannot be computed)	**402**	**+/-101**	**402**	**(X)**
Less than 20.0 percent	146	+/-43	36.3%	+/-12.5
20.0 to 24.9 percent	73	+/-51	18.2%	+/-11.1
25.0 to 29.9 percent	52	+/-51	12.9%	+/-11.4
30.0 to 34.9 percent	39	+/-31	9.7%	+/-7.7
35.0 percent or more	92	+/-63	22.9%	+/-13.9
Not computed	17	+/-20	(X)	(X)
Housing unit without a mortgage (excluding units where SMOCAPI cannot be computed)	**161**	**+/-66**	**161**	**(X)**
Less than 10.0 percent	41	+/-29	25.5%	+/-13.7
10.0 to 14.9 percent	17	+/-17	10.6%	+/-10.6
15.0 to 19.9 percent	27	+/-20	16.8%	+/-12.2
20.0 to 24.9 percent	29	+/-28	18.0%	+/-16.5
25.0 to 29.9 percent	8	+/-13	5.0%	+/-7.7
30.0 to 34.9 percent	0	+/-119	0.0%	+/-18.2
35.0 percent or more	39	+/-34	24.2%	+/-16.8
Not computed	0	+/-119	(X)	(X)
GROSS RENT				
Occupied units paying rent	**729**	**+/-122**	**729**	**(X)**
Less than $200	32	+/-42	4.4%	+/-5.7
$200 to $299	0	+/-119	0.0%	+/-4.4
$300 to $499	270	+/-99	37.0%	+/-13.6
$500 to $749	272	+/-128	37.3%	+/-14.2
$750 to $999	74	+/-53	10.2%	+/-7.3
$1,000 to $1,499	81	+/-54	11.1%	+/-7.3
$1,500 or more	0	+/-119	0.0%	+/-4.4
Median (dollars)	534	+/-55	(X)	(X)
No rent paid	14	+/-17	(X)	(X)
GROSS RENT AS A PERCENTAGE OF HOUSEHOLD INCOME (GRAPI)				
Occupied units paying rent (excluding units where GRAPI cannot be computed)	**729**	**+/-122**	**729**	**(X)**
Less than 15.0 percent	173	+/-86	23.7%	+/-11.2

Selected Housing Characteristics	Estimate	Margin of Error	Percent	Margin of Error
15.0 to 19.9 percent	64	+/-47	8.8%	+/-6.2
20.0 to 24.9 percent	32	+/-23	4.4%	+/-3.0
25.0 to 29.9 percent	81	+/-60	11.1%	+/-7.8
30.0 to 34.9 percent	63	+/-50	8.6%	+/-6.5
35.0 percent or more	316	+/-100	43.3%	+/-12.0
Not computed	14	+/-17	(X)	(X)

Source: U.S. Census Bureau, 2005-2009 American Community Survey

Data are based on a sample and are subject to sampling variability. The degree of uncertainty for an estimate arising from sampling variability is represented through the use of a margin of error. The value shown here is the 90 percent margin of error. The margin of error can be interpreted roughly as providing a 90 percent probability that the interval defined by the estimate minus the margin of error and the estimate plus the margin of error (the lower and upper confidence bounds) contains the true value. In addition to sampling variability, the ACS estimates are subject to nonsampling error (for a discussion of nonsampling variability, see Accuracy of the Data). The effect of nonsampling error is not represented in these tables.

Notes:
·Caution should be used when comparing data for Number of Rooms between 2008 and 2009. A data collection error was identified for 2008 impacting the "1 room" category. For more information please see Errata Note #54.
·Caution should be used when comparing data for Number of Bedrooms between 2008 and 2009. A data collection error was identified for 2008 impacting the "0 bedrooms" category. For more information please see Errata Note #54.
·The 2005-2009 plumbing data for Puerto Rico will not be shown. Research indicates that the questions on plumbing facilities that were introduced in 2008 in the stateside American Community Survey and the 2008 Puerto Rico Community Survey may not have been appropriate for Puerto Rico.
·Caution should be used when comparing data for Telephone Service Availability between 2008 and 2009. A data collection error was identified for 2008 impacting the "no" category and underreporting those who did not have telephone service available. For more information please see Errata Note #53.
·Caution should be used when comparing data for Occupants per Room between 2008 and 2009. A data collection error was identified for 2008 impacting the "1 room" category. For more information please see Errata Note #54.
·In prior years, the universe included all owner-occupied units with a mortgage. It is now restricted to include only those units where SMOCAPI is computed, that is, SMOC and household income are valid values.
·In prior years, the universe included all owner-occupied units without a mortgage. It is now restricted to include only those units where SMOCAPI is computed, that is, SMOC and household income are valid values.
·In prior years, the universe included all renter-occupied units. It is now restricted to include only those units where GRAPI is computed, that is, gross rent and household Income are valid values.
·The median gross rent excludes no cash renters.
·While the 2005-2009 American Community Survey (ACS) data generally reflect the November 2008 Office of Management and Budget (OMB) definitions of metropolitan and micropolitan statistical areas; in certain instances the names, codes, and boundaries of the principal cities shown in ACS tables may differ from the OMB definitions due to differences in the effective dates of the geographic entities.
·Estimates of urban and rural population, housing units, and characteristics reflect boundaries of urban areas defined based on Census 2000 data. Boundaries for urban areas have not been updated since Census 2000. As a result, data for urban and rural areas from the ACS do not necessarily reflect the results of ongoing urbanization.

Explanation of Symbols:
1. An '**' entry in the margin of error column indicates that either no sample observations or too few sample observations were available to compute a standard error and thus the margin of error. A statistical test is not appropriate.
2. An '-' entry in the estimate column indicates that either no sample observations or too few sample observations were available to compute an estimate, or a ratio of medians cannot be calculated because one or both of the median estimates falls in the lowest interval or upper interval of an open-ended distribution.
3. An '-' following a median estimate means the median falls in the lowest interval of an open-ended distribution.
4. An '+' following a median estimate means the median falls in the upper interval of an open-ended distribution.
5. An '***' entry in the margin of error column indicates that the median falls in the lowest interval or upper interval of an open-ended distribution. A statistical test is not appropriate.
6. An '*****' entry in the margin of error column indicates that the estimate is controlled. A statistical test for sampling variability is not appropriate.
7. An 'N' entry in the estimate and margin of error columns indicates that data for this geographic area cannot be displayed because the number of sample cases is too small.
8. An '(X)' means that the estimate is not applicable or not available.

U.S. Census Bureau
American FactFinder

Lockland village, Hamilton County, Ohio

Selected Social Characteristics in the United States: 2005-2009

Data Set: **2005-2009 American Community Survey 5-Year Estimates**
Survey: **American Community Survey**

NOTE. Although the American Community Survey (ACS) produces population, demographic and housing unit estimates, it is the Census Bureau's Population Estimates Program that produces and disseminates the official estimates of the population for the nation, states, counties, cities and towns and estimates of housing units for states and counties.

For more information on confidentiality protection, sampling error, nonsampling error, and definitions, see Survey Methodology.

Selected Social Characteristics in the United States	Estimate	Margin of Error	Percent	Margin of Error
HOUSEHOLDS BY TYPE				
Total households	**1,323**	**+/-122**	**1,323**	**(X)**
Family households (families)	769	+/-87	58.1%	+/-7.9
With own children under 18 years	437	+/-87	33.0%	+/-7.0
Married-couple family	336	+/-74	25.4%	+/-5.7
With own children under 18 years	158	+/-55	11.9%	+/-4.3
Male householder, no wife present, family	151	+/-69	11.4%	+/-5.2
With own children under 18 years	34	+/-29	2.6%	+/-2.2
Female householder, no husband present, family	282	+/-85	21.3%	+/-6.8
With own children under 18 years	245	+/-84	18.5%	+/-6.4
Nonfamily households	554	+/-141	41.9%	+/-7.9
Householder living alone	459	+/-129	34.7%	+/-7.6
65 years and over	181	+/-67	13.7%	+/-4.6
Households with one or more people under 18 years	450	+/-89	34.0%	+/-7.1
Households with one or more people 65 years and over	295	+/-69	22.3%	+/-4.8
Average household size	2.64	+/-0.23	(X)	(X)
Average family size	3.53	+/-0.32	(X)	(X)
RELATIONSHIP				
Population in households	**3,488**	**+/-32**	**3,488**	**(X)**
Householder	1,323	+/-122	37.9%	+/-3.4
Spouse	341	+/-76	9.8%	+/-2.2
Child	1,149	+/-194	32.9%	+/-5.5
Other relatives	455	+/-210	13.0%	+/-6.0
Nonrelatives	220	+/-94	6.3%	+/-2.7
Unmarried partner	151	+/-77	4.3%	+/-2.2
MARITAL STATUS				
Males 15 years and over	**1,404**	**+/-225**	**1,404**	**(X)**
Never married	514	+/-211	36.6%	+/-12.2
Now married, except separated	579	+/-173	41.2%	+/-12.4
Separated	97	+/-57	6.9%	+/-3.9
Widowed	31	+/-27	2.2%	+/-1.9
Divorced	183	+/-83	13.0%	+/-5.5
Females 15 years and over	**1,225**	**+/-158**	**1,225**	**(X)**
Never married	515	+/-130	42.0%	+/-7.9
Now married, except separated	348	+/-75	28.4%	+/-5.7
Separated	63	+/-63	5.1%	+/-5.2
Widowed	141	+/-64	11.5%	+/-5.3
Divorced	158	+/-82	12.9%	+/-6.3

Selected Social Characteristics in the United States	Estimate	Margin of Error	Percent	Margin of Error
FERTILITY				
Number of women 15 to 50 years old who had a birth in the past 12 months	**58**	**+/-50**	**58**	**(X)**
Unmarried women (widowed, divorced, and never married)	37	+/-46	63.8%	+/-43.8
Per 1,000 unmarried women	72	+/-89	(X)	(X)
Per 1,000 women 15 to 50 years old	73	+/-62	(X)	(X)
Per 1,000 women 15 to 19 years old	0	+/-283	(X)	(X)
Per 1,000 women 20 to 34 years old	149	+/-129	(X)	(X)
Per 1,000 women 35 to 50 years old	0	+/-98	(X)	(X)
GRANDPARENTS				
Number of grandparents living with own grandchildren under 18 years	**39**	**+/-44**	**39**	**(X)**
Responsible for grandchildren	32	+/-42	82.1%	+/-36.9
Years responsible for grandchildren				
Less than 1 year	0	+/-119	0.0%	+/-47.5
1 or 2 years	0	+/-119	0.0%	+/-47.5
3 or 4 years	0	+/-119	0.0%	+/-47.5
5 or more years	32	+/-42	82.1%	+/-36.9
Number of grandparents responsible for own grandchildren under 18 years	**32**	**+/-42**	**32**	**(X)**
Who are female	27	+/-36	84.4%	+/-31.7
Who are married	11	+/-24	34.4%	+/-61.8
SCHOOL ENROLLMENT				
Population 3 years and over enrolled in school	**634**	**+/-178**	**634**	**(X)**
Nursery school, preschool	13	+/-20	2.1%	+/-3.2
Kindergarten	23	+/-26	3.6%	+/-3.9
Elementary school (grades 1-8)	369	+/-155	58.2%	+/-15.3
High school (grades 9-12)	112	+/-60	17.7%	+/-9.5
College or graduate school	117	+/-67	18.5%	+/-10.0
EDUCATIONAL ATTAINMENT				
Population 25 years and over	**2,280**	**+/-195**	**2,280**	**(X)**
Less than 9th grade	221	+/-102	9.7%	+/-4.4
9th to 12th grade, no diploma	450	+/-207	19.7%	+/-8.7
High school graduate (includes equivalency)	738	+/-162	32.4%	+/-6.5
Some college, no degree	432	+/-110	18.9%	+/-4.8
Associate's degree	146	+/-78	6.4%	+/-3.3
Bachelor's degree	183	+/-89	8.0%	+/-3.9
Graduate or professional degree	110	+/-88	4.8%	+/-3.9
Percent high school graduate or higher	70.6%	+/-7.5	(X)	(X)
Percent bachelor's degree or higher	12.9%	+/-5.4	(X)	(X)
VETERAN STATUS				
Civilian population 18 years and over	**2,541**	**+/-172**	**2,541**	**(X)**
Civilian veterans	293	+/-90	11.5%	+/-3.6
DISABILITY STATUS OF THE CIVILIAN NONINSTITUTIONALIZED POPULATION				
Total Civilian Noninstitutionalized Population	**(X)**	**(X)**	**(X)**	**(X)**
With a disability	(X)	(X)	(X)	(X)
Under 18 years	**(X)**	**(X)**	**(X)**	**(X)**
With a disability	(X)	(X)	(X)	(X)
18 to 64 years	**(X)**	**(X)**	**(X)**	**(X)**
With a disability	(X)	(X)	(X)	(X)
65 years and over	**(X)**	**(X)**	**(X)**	**(X)**
With a disability	(X)	(X)	(X)	(X)
RESIDENCE 1 YEAR AGO				
Population 1 year and over	**3,416**	**+/-67**	**3,416**	**(X)**
Same house	2,728	+/-279	79.9%	+/-8.6
Different house in the U.S.	688	+/-301	20.1%	+/-8.6
Same county	581	+/-284	17.0%	+/-8.2

Selected Social Characteristics in the United States	Estimate	Margin of Error	Percent	Margin of Error
Different county	107	+/-101	3.1%	+/-2.9
Same state	95	+/-99	2.8%	+/-2.9
Different state	12	+/-21	0.4%	+/-0.6
Abroad	0	+/-119	0.0%	+/-0.9
PLACE OF BIRTH				
Total population	**3,488**	**+/-32**	**3,488**	**(X)**
Native	3,092	+/-209	88.6%	+/-6.0
Born in United States	3,084	+/-209	88.4%	+/-5.9
State of residence	2,293	+/-262	65.7%	+/-7.5
Different state	791	+/-191	22.7%	+/-5.4
Born in Puerto Rico, U.S. Island areas, or born abroad to American parent(s)	8	+/-12	0.2%	+/-0.4
Foreign born	396	+/-208	11.4%	+/-6.0
U.S. CITIZENSHIP STATUS				
Foreign-born population	**396**	**+/-208**	**396**	**(X)**
Naturalized U.S. citizen	28	+/-38	7.1%	+/-9.9
Not a U.S. citizen	368	+/-203	92.9%	+/-9.9
YEAR OF ENTRY				
Population born outside the United States	**404**	**+/-207**	**404**	**(X)**
Native	**8**	**+/-12**	**8**	**(X)**
Entered 2000 or later	8	+/-12	100.0%	+/-100.0
Entered before 2000	0	+/-119	0.0%	+/-100.0
Foreign born	**396**	**+/-208**	**396**	**(X)**
Entered 2000 or later	253	+/-157	63.9%	+/-23.6
Entered before 2000	143	+/-124	36.1%	+/-23.6
WORLD REGION OF BIRTH OF FOREIGN BORN				
Foreign-born population, excluding population born at sea	**396**	**+/-208**	**396**	**(X)**
Europe	5	+/-9	1.3%	+/-2.6
Asia	23	+/-37	5.8%	+/-9.4
Africa	270	+/-189	68.2%	+/-20.5
Oceania	0	+/-119	0.0%	+/-7.9
Latin America	98	+/-67	24.7%	+/-17.8
Northern America	0	+/-119	0.0%	+/-7.9
LANGUAGE SPOKEN AT HOME				
Population 5 years and over	**3,073**	**+/-143**	**3,073**	**(X)**
English only	2,652	+/-250	86.3%	+/-7.0
Language other than English	421	+/-216	13.7%	+/-7.0
Speak English less than "very well"	349	+/-174	11.4%	+/-5.7
Spanish	103	+/-85	3.4%	+/-2.7
Speak English less than "very well"	81	+/-58	2.6%	+/-1.9
Other Indo-European languages	145	+/-154	4.7%	+/-5.0
Speak English less than "very well"	145	+/-154	4.7%	+/-5.0
Asian and Pacific Islander languages	23	+/-37	0.7%	+/-1.2
Speak English less than "very well"	0	+/-119	0.0%	+/-1.1
Other languages	150	+/-138	4.9%	+/-4.5
Speak English less than "very well"	123	+/-113	4.0%	+/-3.7
ANCESTRY				
Total population	**3,488**	**+/-32**	**3,488**	**(X)**
American	246	+/-114	7.1%	+/-3.3
Arab	8	+/-14	0.2%	+/-0.4
Czech	15	+/-16	0.4%	+/-0.5
Danish	0	+/-119	0.0%	+/-0.9
Dutch	82	+/-85	2.4%	+/-2.4
English	286	+/-165	8.2%	+/-4.7
French (except Basque)	73	+/-67	2.1%	+/-1.9
French Canadian	0	+/-119	0.0%	+/-0.9
German	754	+/-239	21.6%	+/-6.8
Greek	0	+/-119	0.0%	+/-0.9
Hungarian	79	+/-90	2.3%	+/-2.6

Selected Social Characteristics in the United States	Estimate	Margin of Error	Percent	Margin of Error
Irish	332	+/-133	9.5%	+/-3.8
Italian	63	+/-55	1.8%	+/-1.6
Lithuanian	3	+/-7	0.1%	+/-0.2
Norwegian	0	+/-119	0.0%	+/-0.9
Polish	12	+/-15	0.3%	+/-0.4
Portuguese	0	+/-119	0.0%	+/-0.9
Russian	0	+/-119	0.0%	+/-0.9
Scotch-Irish	31	+/-51	0.9%	+/-1.5
Scottish	5	+/-7	0.1%	+/-0.2
Slovak	0	+/-119	0.0%	+/-0.9
Subsaharan African	303	+/-203	8.7%	+/-5.8
Swedish	0	+/-119	0.0%	+/-0.9
Swiss	0	+/-119	0.0%	+/-0.9
Ukrainian	0	+/-119	0.0%	+/-0.9
Welsh	59	+/-67	1.7%	+/-1.9
West Indian (excluding Hispanic origin groups)	10	+/-17	0.3%	+/-0.5

Source: U.S. Census Bureau, 2005-2009 American Community Survey

Data are based on a sample and are subject to sampling variability. The degree of uncertainty for an estimate arising from sampling variability is represented through the use of a margin of error. The value shown here is the 90 percent margin of error. The margin of error can be interpreted roughly as providing a 90 percent probability that the interval defined by the estimate minus the margin of error and the estimate plus the margin of error (the lower and upper confidence bounds) contains the true value. In addition to sampling variability, the ACS estimates are subject to nonsampling error (for a discussion of nonsampling variability, see Accuracy of the Data). The effect of nonsampling error is not represented in these tables.

Notes:
·Ancestry listed in this table refers to the total number of people who responded with a particular ancestry; for example, the estimate given for Russian represents the number of people who listed Russian as either their first or second ancestry. This table lists only the largest ancestry groups; see the Detailed Tables for more categories. Race and Hispanic origin groups are not included in this table because official data for those groups come from the Race and Hispanic origin questions rather than the ancestry question (see Demographic Table).
·The Census Bureau introduced a new set of disability questions in the 2008 ACS questionnaire. Because of contextual differences between the 2008-2009 disability data and disability data collected in prior years, the Census Bureau is unable to combine the 5 years of disability data in order to produce the multi-year estimate that would appear in this table. Multi-year estimates of disability status will become available once five consecutive years of data are collected. For more information about the differences between the 2008 and prior years' disability questions, see Review of Changes to the Measurement of Disability in the 2008 ACS.
·Data for year of entry of the native population reflect the year of entry into the U.S. by people who were born in Puerto Rico, U.S. Island Areas or born outside the U.S. to a U.S. citizen parent and who subsequently moved to the U.S.
·While the 2005-2009 American Community Survey (ACS) data generally reflect the November 2008 Office of Management and Budget (OMB) definitions of metropolitan and micropolitan statistical areas; in certain instances the names, codes, and boundaries of the principal cities shown in ACS tables may differ from the OMB definitions due to differences in the effective dates of the geographic entities.
·Estimates of urban and rural population, housing units, and characteristics reflect boundaries of urban areas defined based on Census 2000 data. Boundaries for urban areas have not been updated since Census 2000. As a result, data for urban and rural areas from the ACS do not necessarily reflect the results of ongoing urbanization.

Explanation of Symbols:
1. An '**' entry in the margin of error column indicates that either no sample observations or too few sample observations were available to compute a standard error and thus the margin of error. A statistical test is not appropriate.
2. An '-' entry in the estimate column indicates that either no sample observations or too few sample observations were available to compute an estimate, or a ratio of medians cannot be calculated because one or both of the median estimates falls in the lowest interval or upper interval of an open-ended distribution.
3. An '-' following a median estimate means the median falls in the lowest interval of an open-ended distribution.
4. An '+' following a median estimate means the median falls in the upper interval of an open-ended distribution.
5. An '***' entry in the margin of error column indicates that the median falls in the lowest interval or upper interval of an open-ended distribution. A statistical test is not appropriate.
6. An '*****' entry in the margin of error column indicates that the estimate is controlled. A statistical test for sampling variability is not appropriate.
7. An 'N' entry in the estimate and margin of error columns indicates that data for this geographic area cannot be displayed because the number of sample cases is too small.
8. An '(X)' means that the estimate is not applicable or not available.

The letters PDF or symbol indicate a document is in the Portable Document Format (PDF). To view the file you will need the Adobe® Acrobat® Reader, which is available for **free** from the Adobe web site.

U.S. Census Bureau
American FactFinder

Lockland village, Hamilton County, Ohio

Population and Housing Narrative Profile: 2005-2009
Data Set: **2005-2009 American Community Survey 5-Year Estimates**
Survey: **American Community Survey**

NOTE. Although the American Community Survey (ACS) produces population, demographic and housing unit estimates, it is the Census Bureau's Population Estimates Program that produces and disseminates the official estimates of the population for the nation, states, counties, cities and towns and estimates of housing units for states and counties.

For more information on confidentiality protection, sampling error, nonsampling error, and definitions, see Survey Methodology.

HOUSEHOLDS AND FAMILIES: In 2005-2009 there were 1,300 households in Lockland village. The average household size was 2.6 people.

Families made up 58 percent of the households in Lockland village. This figure includes both married-couple families (25 percent) and other families (33 percent). Nonfamily households made up 42 percent of all households in Lockland village. Most of the nonfamily households were people living alone, but some were composed of people living in households in which no one was related to the householder.

The Types of Households in Lockland village, Hamilton County, Ohio in 2005-2009

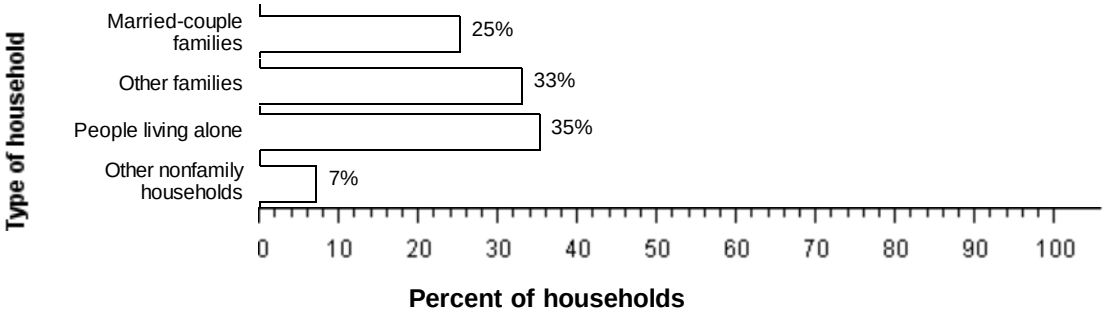

Source: American Community Survey, 2005-2009

NATIVITY AND LANGUAGE: Eleven percent of the people living in Lockland village in 2005-2009 were foreign born. Eighty-nine percent was native, including 66 percent who were born in Ohio.

Among people at least five years old living in Lockland village in 2005-2009, 14 percent spoke a language other than English at home. Of those speaking a language other than English at home, 24 percent spoke Spanish and 76 percent spoke some other language; 83 percent reported that they did not speak English "very well."

GEOGRAPHIC MOBILITY: In 2005-2009, 80 percent of the people at least one year old living in Lockland village were living in the same residence one year earlier; 17 percent had moved during the past year from another residence in the same county, 3 percent from another county in the same state, less than 0.5 percent from another state, and less than 0.5 percent from abroad.

Geographic Mobility of Residents of Lockland village, Hamilton County, Ohio in 2005-2009

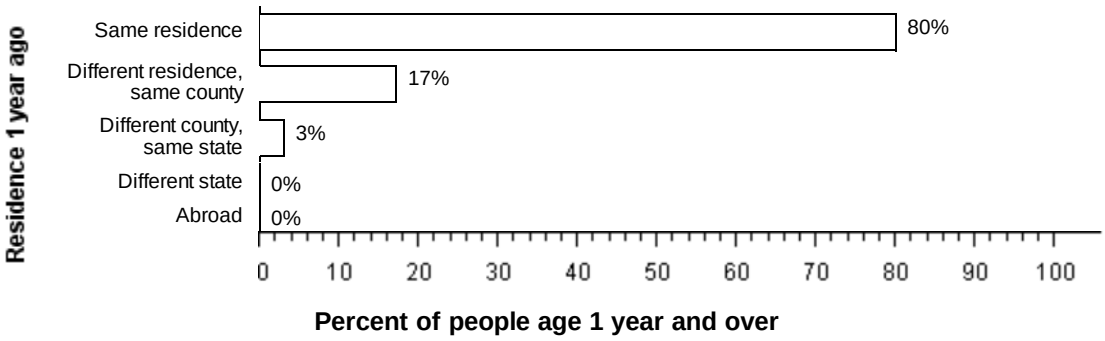

Source: American Community Survey, 2005-2009

EDUCATION: In 2005-2009, 71 percent of people 25 years and over had at least graduated from high school and 13 percent had a bachelor's degree or higher. Twenty-nine percent were dropouts; they were not enrolled in school and had not graduated from high school.

The total school enrollment in Lockland village was 630 in 2005-2009. Nursery school and kindergarten enrollment was 36 and elementary or high school enrollment was 480 children. College or graduate school enrollment was 120.

The Educational Attainment of People in Lockland village, Hamilton County, Ohio in 2005-2009

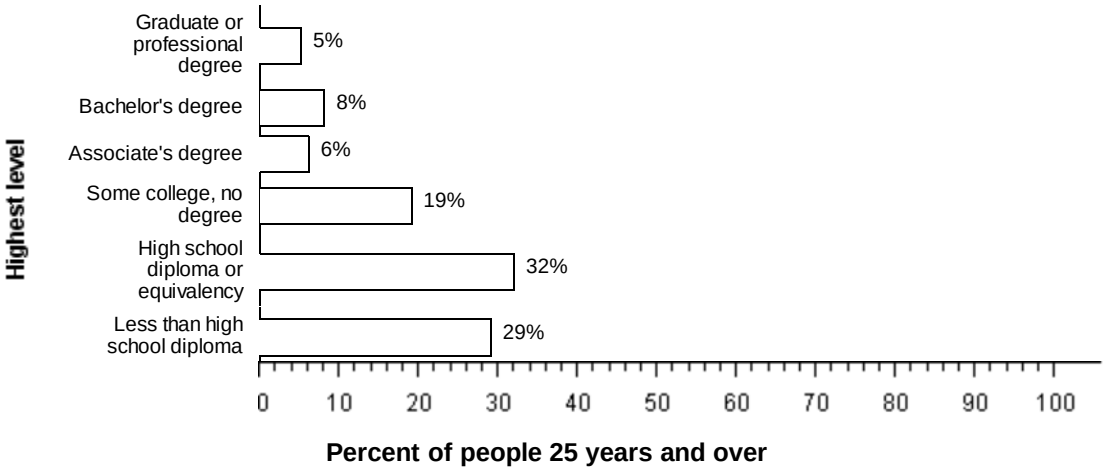

Source: American Community Survey, 2005-2009

DISABILITY: In Lockland village, among people at least five years old in 2005-2009, percent reported a disability. The likelihood of having a disability varied by age - from percent of people 5 to 15 years old, to percent of people 16 to 64 years old, and to percent of those 65 and older.

INDUSTRIES: In 2005-2009, for the employed population 16 years and older, the leading industries in Lockland village were Manufacturing, 27 percent, and Educational services, and health care, and social assistance, 17 percent.

Employment by Industry in Lockland village, Hamilton County, Ohio in 2005-2009

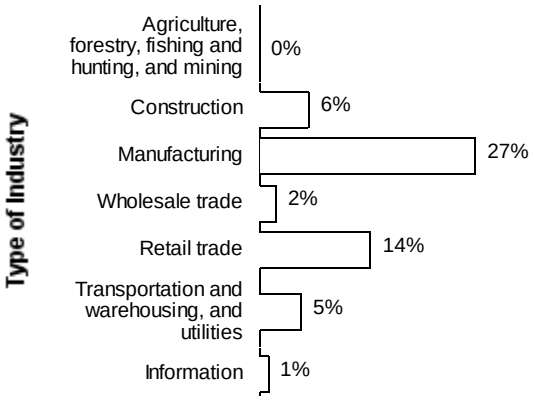

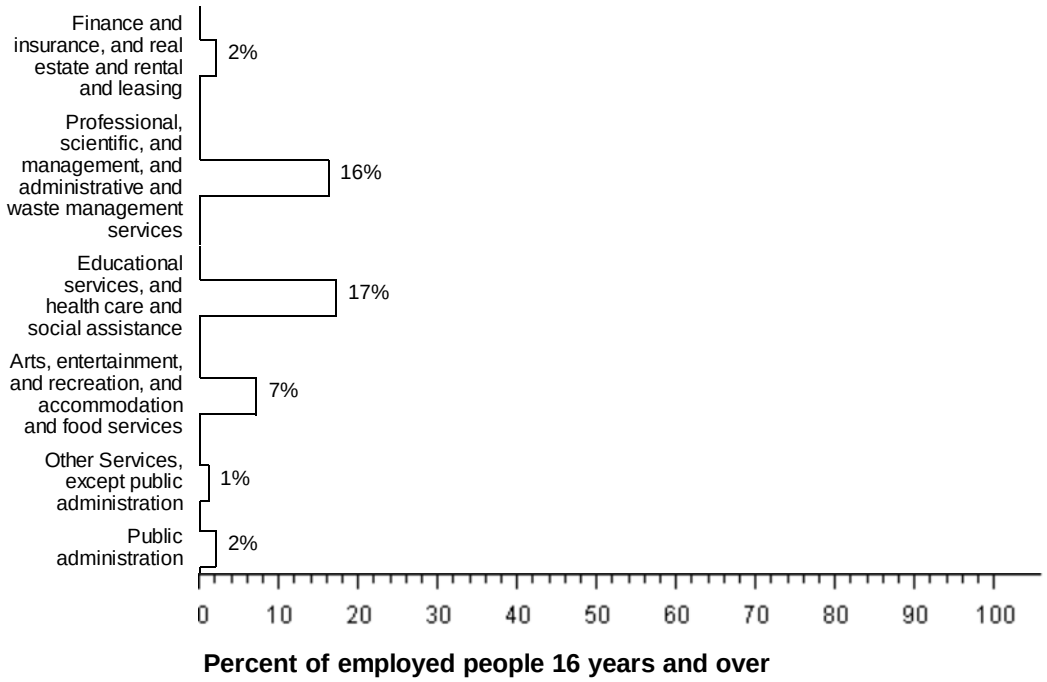

Source: American Community Survey, 2005-2009

OCCUPATIONS AND TYPE OF EMPLOYER: Among the most common occupations were: Production, transportation, and material moving occupations, 32 percent; Sales and office occupations, 21 percent; Service occupations, 20 percent; Management, professional, and related occupations, 17 percent; and Construction, extraction, maintenance, and repair occupations, 11 percent. Ninety-two percent of the people employed were Private wage and salary workers; 7 percent was Federal, state, or local government workers; and 2 percent was Self-employed in own not incorporated business workers.

TRAVEL TO WORK: Seventy-three percent of Lockland village workers drove to work alone in 2005-2009, 13 percent carpooled, 6 percent took public transportation, and 8 percent used other means. The remaining less than 0.5 percent worked at home. Among those who commuted to work, it took them on average 21.8 minutes to get to work.

INCOME: The median income of households in Lockland village was $35,846. Seventy-nine percent of the households received earnings and 13 percent received retirement income other than Social Security. Twenty-four percent of the households received Social Security. The average income from Social Security was $11,821. These income sources are not mutually exclusive; that is, some households received income from more than one source.

POVERTY AND PARTICIPATION IN GOVERNMENT PROGRAMS: In 2005-2009, 23 percent of people were in poverty. Thirty-nine percent of related children under 18 were below the poverty level, compared with 8 percent of people 65 years old and over. Fifteen percent of all families and 37 percent of families with a female householder and no husband present had incomes below the poverty level.

Poverty Rates in Lockland village, Hamilton County, Ohio in 2005-2009

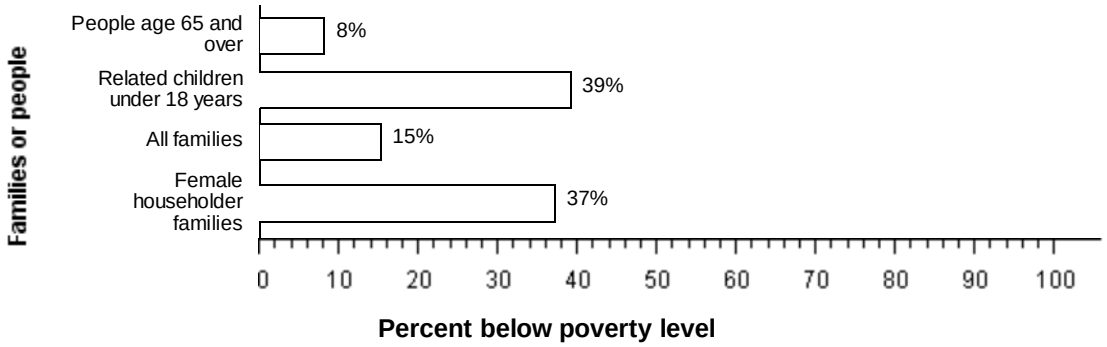

Source: American Community Survey, 2005-2009

POPULATION OF Lockland village: In 2005-2009, Lockland village had a total population of 3,500 - 1,700 (49 percent) females and 1,800 (51 percent) males. The median age was 37.8 years. Twenty-seven percent of the population was under 18 years and 11 percent was 65 years and older.

The Age Distribution of People in Lockland village, Hamilton County, Ohio in 2005-2009

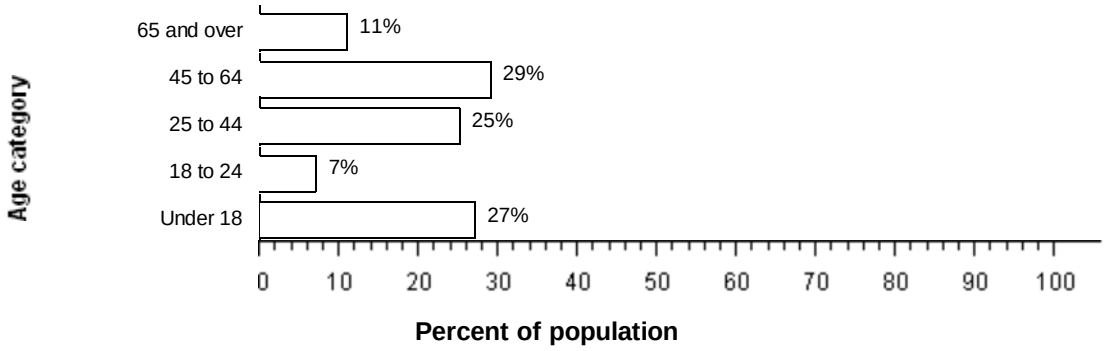

Source: American Community Survey, 2005-2009

For people reporting one race alone, 64 percent was White; 33 percent was Black or African American; less than 0.5 percent was American Indian and Alaska Native; 1 percent was Asian; 2 percent was Native Hawaiian and Other Pacific Islander, and less than 0.5 percent was Some other race. Less than 0.5 percent reported Two or more races. Five percent of the people in Lockland village was Hispanic. Sixty-two percent of the people in Lockland village was White non-Hispanic. People of Hispanic origin may be of any race.

HOUSING CHARACTERISTICS: In 2005-2009, Lockland village had a total of 1,500 housing units, 14 percent of which were vacant. Of the total housing units, 57 percent was in single-unit structures, 43 percent was in multi-unit structures, and less than 0.5 percent was mobile homes. Three percent of the housing units were built since 1990.

The Types of Housing Units in Lockland village, Hamilton County, Ohio in 2005-2009

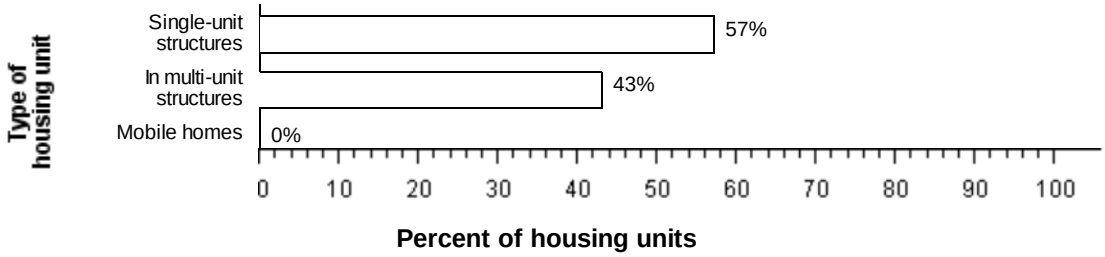

Source: American Community Survey, 2005-2009

OCCUPIED HOUSING UNIT CHARACTERISTICS: In 2005-2009, Lockland village had 1,300 occupied housing units - 580 (44 percent) owner occupied and 740 (56 percent) renter occupied. Three percent of the households did not have telephone service and 21 percent of the households did not have access to a car, truck, or van for private use. Twenty-eight percent had two vehicles and another 12 percent had three or more.

HOUSING COSTS: The median monthly housing costs for mortgaged owners was $1,079, nonmortgaged owners $451, and renters $534. Thirty-three percent of owners with mortgages, 24 percent of owners without mortgages, and 52 percent of renters in Lockland village spent 30 percent or more of household income on housing.

Occupants with a Housing Cost Burden in Lockland village, Hamilton County, Ohio in 2005-2009

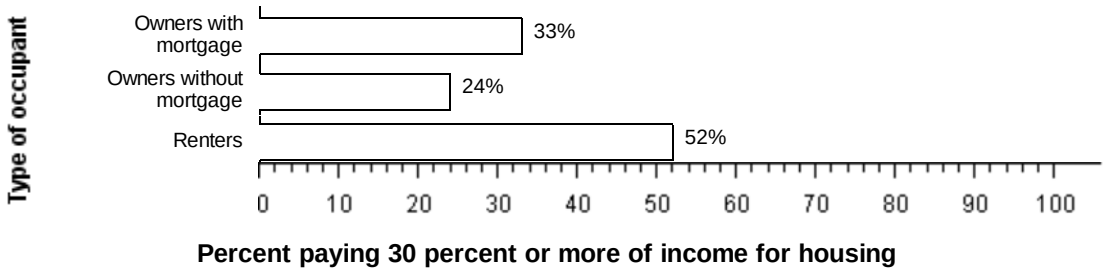

Source: American Community Survey, 2005-2009

Source: U.S. Census Bureau, 2005-2009 American Community Survey

The U.S. Census Bureau's Population Estimates Program produces the official population estimates for the nation, states, counties and places, and the official estimates of housing units for states and counties. The population and housing characteristics included above are derived from the American Community Survey.

Notes:
· Detail may not add to totals due to rounding.
· Percentages are based on unrounded numbers.

U.S. Census Bureau
American FactFinder

Lincoln Heights village, Hamilton County, Ohio

ACS Demographic and Housing Estimates: 2005-2009

Data Set: **2005-2009 American Community Survey 5-Year Estimates**
Survey: **American Community Survey**

NOTE. Although the American Community Survey (ACS) produces population, demographic and housing unit estimates, it is the Census Bureau's Population Estimates Program that produces and disseminates the official estimates of the population for the nation, states, counties, cities and towns and estimates of housing units for states and counties.

For more information on confidentiality protection, sampling error, nonsampling error, and definitions, see Survey Methodology.

ACS Demographic and Housing Estimates	Estimate	Margin of Error	Percent	Margin of Error
SEX AND AGE				
Total population	**3,926**	**+/-20**	**3,926**	**(X)**
Male	1,817	+/-182	46.3%	+/-4.6
Female	2,109	+/-183	53.7%	+/-4.6
Under 5 years	217	+/-106	5.5%	+/-2.7
5 to 9 years	242	+/-128	6.2%	+/-3.3
10 to 14 years	439	+/-115	11.2%	+/-2.9
15 to 19 years	370	+/-152	9.4%	+/-3.9
20 to 24 years	228	+/-105	5.8%	+/-2.7
25 to 34 years	375	+/-149	9.6%	+/-3.8
35 to 44 years	525	+/-193	13.4%	+/-4.9
45 to 54 years	533	+/-153	13.6%	+/-3.9
55 to 59 years	395	+/-178	10.1%	+/-4.5
60 to 64 years	146	+/-77	3.7%	+/-2.0
65 to 74 years	220	+/-75	5.6%	+/-1.9
75 to 84 years	168	+/-81	4.3%	+/-2.1
85 years and over	68	+/-43	1.7%	+/-1.1
Median age (years)	37.5	+/-7.2	(X)	(X)
18 years and over	2,795	+/-182	71.2%	+/-4.6
21 years and over	2,607	+/-200	66.4%	+/-5.1
62 years and over	575	+/-103	14.6%	+/-2.6
65 years and over	456	+/-97	11.6%	+/-2.5
18 years and over	**2,795**	**+/-182**	**2,795**	**(X)**
Male	1,253	+/-179	44.8%	+/-5.3
Female	1,542	+/-166	55.2%	+/-5.3
65 years and over	**456**	**+/-97**	**456**	**(X)**
Male	218	+/-72	47.8%	+/-8.9
Female	238	+/-51	52.2%	+/-8.9
RACE				
Total population	**3,926**	**+/-20**	**3,926**	**(X)**
One race	3,818	+/-117	97.2%	+/-3.0
Two or more races	108	+/-117	2.8%	+/-3.0
One race	3,818	+/-117	97.2%	+/-3.0
White	344	+/-378	8.8%	+/-9.6
Black or African American	3,474	+/-375	88.5%	+/-9.5
American Indian and Alaska Native	0	+/-119	0.0%	+/-0.8

ACS Demographic and Housing Estimates	Estimate	Margin of Error	Percent	Margin of Error
Cherokee tribal grouping	0	+/-119	0.0%	+/-0.8
Chippewa tribal grouping	0	+/-119	0.0%	+/-0.8
Navajo tribal grouping	0	+/-119	0.0%	+/-0.8
Sioux tribal grouping	0	+/-119	0.0%	+/-0.8
Asian	0	+/-119	0.0%	+/-0.8
Asian Indian	0	+/-119	0.0%	+/-0.8
Chinese	0	+/-119	0.0%	+/-0.8
Filipino	0	+/-119	0.0%	+/-0.8
Japanese	0	+/-119	0.0%	+/-0.8
Korean	0	+/-119	0.0%	+/-0.8
Vietnamese	0	+/-119	0.0%	+/-0.8
Other Asian	0	+/-119	0.0%	+/-0.8
Native Hawaiian and Other Pacific Islander	0	+/-119	0.0%	+/-0.8
Native Hawaiian	0	+/-119	0.0%	+/-0.8
Guamanian or Chamorro	0	+/-119	0.0%	+/-0.8
Samoan	0	+/-119	0.0%	+/-0.8
Other Pacific Islander	0	+/-119	0.0%	+/-0.8
Some other race	0	+/-119	0.0%	+/-0.8
Two or more races	108	+/-117	2.8%	+/-3.0
White and Black or African American	92	+/-116	2.3%	+/-2.9
White and American Indian and Alaska Native	0	+/-119	0.0%	+/-0.8
White and Asian	0	+/-119	0.0%	+/-0.8
Black or African American and American Indian and Alaska Native	8	+/-14	0.2%	+/-0.4
Race alone or in combination with one or more other races				
Total population	**3,926**	**+/-20**	**3,926**	**(X)**
White	436	+/-376	11.1%	+/-9.6
Black or African American	3,582	+/-379	91.2%	+/-9.6
American Indian and Alaska Native	8	+/-14	0.2%	+/-0.4
Asian	8	+/-12	0.2%	+/-0.3
Native Hawaiian and Other Pacific Islander	0	+/-119	0.0%	+/-0.8
Some other race	0	+/-119	0.0%	+/-0.8
HISPANIC OR LATINO AND RACE				
Total population	**3,926**	**+/-20**	**3,926**	**(X)**
Hispanic or Latino (of any race)	0	+/-119	0.0%	+/-0.8
Mexican	0	+/-119	0.0%	+/-0.8
Puerto Rican	0	+/-119	0.0%	+/-0.8
Cuban	0	+/-119	0.0%	+/-0.8
Other Hispanic or Latino	0	+/-119	0.0%	+/-0.8
Not Hispanic or Latino	3,926	+/-20	100.0%	+/-0.8
White alone	344	+/-378	8.8%	+/-9.6
Black or African American alone	3,474	+/-375	88.5%	+/-9.5
American Indian and Alaska Native alone	0	+/-119	0.0%	+/-0.8
Asian alone	0	+/-119	0.0%	+/-0.8
Native Hawaiian and Other Pacific Islander alone	0	+/-119	0.0%	+/-0.8
Some other race alone	0	+/-119	0.0%	+/-0.8
Two or more races	108	+/-117	2.8%	+/-3.0
Two races including Some other race	0	+/-119	0.0%	+/-0.8
Two races excluding Some other race, and Three or more races	108	+/-117	2.8%	+/-3.0
Total housing units	**2,009**	**+/-176**	**(X)**	**(X)**

Source: U.S. Census Bureau, 2005-2009 American Community Survey

Data are based on a sample and are subject to sampling variability. The degree of uncertainty for an estimate arising from sampling variability is represented through the use of a margin of error. The value shown here is the 90 percent margin of error. The margin of error can be interpreted roughly as providing a 90 percent probability that the interval defined by the estimate minus the margin of error and the estimate plus the margin of error (the lower and upper confidence bounds) contains the true value. In addition to sampling variability, the ACS estimates are subject to nonsampling error (for a discussion of nonsampling variability, see Accuracy of the Data). The effect of nonsampling error is not represented in these tables.

Notes:
·For more information on understanding race and Hispanic origin data, please see the Census 2000 Brief entitled, Overview of Race and Hispanic Origin, issued March 2001. (pdf format)
·The ACS questions on Hispanic origin and race were revised in 2008 to make them consistent with the Census 2010 question wording. Any changes in estimates for 2008 and beyond may be due to demographic changes, as well as factors including questionnaire changes, differences in ACS population controls, and methodological differences in the population estimates, and therefore should be used with caution. For a summary of questionnaire changes see http://www.census.gov/acs/www/methodology/questionnaire_changes/. For more information about changes in the estimates see http://www.census.gov/population/www/socdemo/hispanic/reports.html.

·While the 2005-2009 American Community Survey (ACS) data generally reflect the November 2008 Office of Management and Budget (OMB) definitions of metropolitan and micropolitan statistical areas; in certain instances the names, codes, and boundaries of the principal cities shown in ACS tables may differ from the OMB definitions due to differences in the effective dates of the geographic entities.
·Estimates of urban and rural population, housing units, and characteristics reflect boundaries of urban areas defined based on Census 2000 data. Boundaries for urban areas have not been updated since Census 2000. As a result, data for urban and rural areas from the ACS do not necessarily reflect the results of ongoing urbanization.

Explanation of Symbols:
1. An '**' entry in the margin of error column indicates that either no sample observations or too few sample observations were available to compute a standard error and thus the margin of error. A statistical test is not appropriate.
2. An '-' entry in the estimate column indicates that either no sample observations or too few sample observations were available to compute an estimate, or a ratio of medians cannot be calculated because one or both of the median estimates falls in the lowest interval or upper interval of an open-ended distribution.
3. An '-' following a median estimate means the median falls in the lowest interval of an open-ended distribution.
4. An '+' following a median estimate means the median falls in the upper interval of an open-ended distribution.
5. An '***' entry in the margin of error column indicates that the median falls in the lowest interval or upper interval of an open-ended distribution. A statistical test is not appropriate.
6. An '*****' entry in the margin of error column indicates that the estimate is controlled. A statistical test for sampling variability is not appropriate.
7. An 'N' entry in the estimate and margin of error columns indicates that data for this geographic area cannot be displayed because the number of sample cases is too small.
8. An '(X)' means that the estimate is not applicable or not available.

The letters PDF or symbol indicate a document is in the Portable Document Format (PDF). To view the file you will need the Adobe® Acrobat® Reader, which is available for **free** from the Adobe web site.

U.S. Census Bureau
American FactFinder

Lincoln Heights village, Hamilton County, Ohio

Selected Economic Characteristics: 2005-2009

Data Set: **2005-2009 American Community Survey 5-Year Estimates**
Survey: **American Community Survey**

NOTE. Although the American Community Survey (ACS) produces population, demographic and housing unit estimates, it is the Census Bureau's Population Estimates Program that produces and disseminates the official estimates of the population for the nation, states, counties, cities and towns and estimates of housing units for states and counties.

For more information on confidentiality protection, sampling error, nonsampling error, and definitions, see Survey Methodology.

Selected Economic Characteristics	Estimate	Margin of Error	Percent	Margin of Error
EMPLOYMENT STATUS				
Population 16 years and over	**3,028**	**+/-188**	**3,028**	**(X)**
In labor force	1,785	+/-235	58.9%	+/-7.2
Civilian labor force	1,785	+/-235	58.9%	+/-7.2
Employed	1,518	+/-270	50.1%	+/-8.2
Unemployed	267	+/-128	8.8%	+/-4.3
Armed Forces	0	+/-119	0.0%	+/-1.1
Not in labor force	1,243	+/-237	41.1%	+/-7.2
Civilian labor force	**1,785**	**+/-235**	**1,785**	**(X)**
Percent Unemployed	15.0%	+/-7.6	(X)	(X)
Females 16 years and over	**1,600**	**+/-175**	**1,600**	**(X)**
In labor force	1,068	+/-151	66.8%	+/-6.6
Civilian labor force	1,068	+/-151	66.8%	+/-6.6
Employed	932	+/-164	58.3%	+/-8.4
Own children under 6 years	**239**	**+/-120**	**239**	**(X)**
All parents in family in labor force	239	+/-120	100.0%	+/-12.7
Own children 6 to 17 years	**827**	**+/-185**	**827**	**(X)**
All parents in family in labor force	629	+/-233	76.1%	+/-21.0
COMMUTING TO WORK				
Workers 16 years and over	**1,470**	**+/-277**	**1,470**	**(X)**
Car, truck, or van -- drove alone	864	+/-199	58.8%	+/-12.8
Car, truck, or van -- carpooled	535	+/-257	36.4%	+/-14.0
Public transportation (excluding taxicab)	17	+/-25	1.2%	+/-1.7
Walked	40	+/-45	2.7%	+/-3.0
Other means	0	+/-119	0.0%	+/-2.2
Worked at home	14	+/-20	1.0%	+/-1.4
Mean travel time to work (minutes)	21.8	+/-6.0	(X)	(X)
OCCUPATION				
Civilian employed population 16 years and over	**1,518**	**+/-270**	**1,518**	**(X)**
Management, professional, and related occupations	328	+/-211	21.6%	+/-12.5
Service occupations	431	+/-156	28.4%	+/-10.6
Sales and office occupations	408	+/-131	26.9%	+/-8.6
Farming, fishing, and forestry occupations	0	+/-119	0.0%	+/-2.1
Construction, extraction, maintenance, and repair occupations	94	+/-99	6.2%	+/-6.2
Production, transportation, and material moving occupations	257	+/-144	16.9%	+/-9.1

Selected Economic Characteristics	Estimate	Margin of Error	Percent	Margin of Error
INDUSTRY				
Civilian employed population 16 years and over	**1,518**	**+/-270**	**1,518**	**(X)**
Agriculture, forestry, fishing and hunting, and mining	0	+/-119	0.0%	+/-2.1
Construction	24	+/-45	1.6%	+/-2.9
Manufacturing	200	+/-103	13.2%	+/-7.1
Wholesale trade	48	+/-50	3.2%	+/-3.2
Retail trade	117	+/-78	7.7%	+/-5.6
Transportation and warehousing, and utilities	111	+/-102	7.3%	+/-6.6
Information	81	+/-88	5.3%	+/-5.5
Finance and insurance, and real estate and rental and leasing	47	+/-53	3.1%	+/-3.6
Professional, scientific, and management, and administrative and waste management services	62	+/-43	4.1%	+/-3.0
Educational services, and health care and social assistance	227	+/-129	15.0%	+/-7.9
Arts, entertainment, and recreation, and accommodation and food services	455	+/-283	30.0%	+/-17.2
Other services, except public administration	36	+/-31	2.4%	+/-2.1
Public administration	110	+/-129	7.2%	+/-8.3
CLASS OF WORKER				
Civilian employed population 16 years and over	**1,518**	**+/-270**	**1,518**	**(X)**
Private wage and salary workers	1,056	+/-272	69.6%	+/-17.5
Government workers	168	+/-135	11.1%	+/-8.6
Self-employed in own not incorporated business workers	294	+/-289	19.4%	+/-18.2
Unpaid family workers	0	+/-119	0.0%	+/-2.1
INCOME AND BENEFITS (IN 2009 INFLATION-ADJUSTED DOLLARS)				
Total households	**1,585**	**+/-144**	**1,585**	**(X)**
Less than $10,000	471	+/-173	29.7%	+/-9.3
$10,000 to $14,999	185	+/-89	11.7%	+/-5.7
$15,000 to $24,999	289	+/-119	18.2%	+/-7.1
$25,000 to $34,999	236	+/-128	14.9%	+/-8.2
$35,000 to $49,999	114	+/-64	7.2%	+/-4.1
$50,000 to $74,999	85	+/-53	5.4%	+/-3.3
$75,000 to $99,999	149	+/-82	9.4%	+/-5.5
$100,000 to $149,999	56	+/-56	3.5%	+/-3.5
$150,000 to $199,999	0	+/-119	0.0%	+/-2.0
$200,000 or more	0	+/-119	0.0%	+/-2.0
Median household income (dollars)	18,668	+/-5,179	(X)	(X)
Mean household income (dollars)	30,804	+/-5,226	(X)	(X)
With earnings	1,062	+/-126	67.0%	+/-8.5
Mean earnings (dollars)	29,719	+/-6,346	(X)	(X)
With Social Security	745	+/-181	47.0%	+/-9.0
Mean Social Security income (dollars)	11,732	+/-2,854	(X)	(X)
With retirement income	304	+/-95	19.2%	+/-5.9
Mean retirement income (dollars)	14,281	+/-4,594	(X)	(X)
With Supplemental Security Income	123	+/-69	7.8%	+/-4.2
Mean Supplemental Security Income (dollars)	5,533	+/-2,007	(X)	(X)
With cash public assistance income	37	+/-43	2.3%	+/-2.6
Mean cash public assistance income (dollars)	1,962	+/-887	(X)	(X)
With Food Stamp/SNAP benefits in the past 12 months	356	+/-120	22.5%	+/-6.9
Families	**848**	**+/-81**	**848**	**(X)**
Less than $10,000	116	+/-84	13.7%	+/-9.4
$10,000 to $14,999	123	+/-69	14.5%	+/-8.4
$15,000 to $24,999	94	+/-58	11.1%	+/-6.9
$25,000 to $34,999	197	+/-123	23.2%	+/-13.6
$35,000 to $49,999	68	+/-52	8.0%	+/-5.9
$50,000 to $74,999	80	+/-53	9.4%	+/-6.1
$75,000 to $99,999	149	+/-82	17.6%	+/-10.1
$100,000 to $149,999	21	+/-27	2.5%	+/-3.2
$150,000 to $199,999	0	+/-119	0.0%	+/-3.8
$200,000 or more	0	+/-119	0.0%	+/-3.8
Median family income (dollars)	29,855	+/-3,383	(X)	(X)
Mean family income (dollars)	41,121	+/-7,882	(X)	(X)

Selected Economic Characteristics	Estimate	Margin of Error	Percent	Margin of Error
Per capita income (dollars)	14,185	+/-2,369	(X)	(X)
Nonfamily households	**737**	**+/-173**	**737**	**(X)**
Median nonfamily income (dollars)	11,875	+/-6,549	(X)	(X)
Mean nonfamily income (dollars)	18,918	+/-6,641	(X)	(X)
Median earnings for workers (dollars)	15,541	+/-3,224	(X)	(X)
Median earnings for male full-time, year-round workers (dollars)	35,263	+/-11,535	(X)	(X)
Median earnings for female full-time, year-round workers (dollars)	28,750	+/-10,323	(X)	(X)
HEALTH INSURANCE COVERAGE				
Civilian Noninstitutionalized Population	**(X)**	**(X)**	**(X)**	**(X)**
With health insurance coverage	(X)	(X)	(X)	(X)
With private health insurance coverage	(X)	(X)	(X)	(X)
With public health coverage	(X)	(X)	(X)	(X)
No health insurance coverage	(X)	(X)	(X)	(X)
Civilian Noninstitutionalized Population Under 18 years	**(X)**	**(X)**	**(X)**	**(X)**
No health insurance coverage	(X)	(X)	(X)	(X)
PERCENTAGE OF FAMILIES AND PEOPLE WHOSE INCOME IN THE PAST 12 MONTHS IS BELOW THE POVERTY LEVEL				
All families	34.6%	+/-12.5	(X)	(X)
With related children under 18 years	48.7%	+/-18.7	(X)	(X)
With related children under 5 years only	100.0%	+/-42.8	(X)	(X)
Married couple families	16.1%	+/-14.0	(X)	(X)
With related children under 18 years	17.9%	+/-25.0	(X)	(X)
With related children under 5 years only	-	**	(X)	(X)
Families with female householder, no husband present	51.0%	+/-17.9	(X)	(X)
With related children under 18 years	64.0%	+/-20.3	(X)	(X)
With related children under 5 years only	100.0%	+/-42.8	(X)	(X)
All people	39.3%	+/-10.7	(X)	(X)
Under 18 years	61.0%	+/-19.6	(X)	(X)
Related children under 18 years	61.0%	+/-19.6	(X)	(X)
Related children under 5 years	88.5%	+/-17.9	(X)	(X)
Related children 5 to 17 years	54.5%	+/-21.8	(X)	(X)
18 years and over	30.5%	+/-8.7	(X)	(X)
18 to 64 years	33.7%	+/-10.0	(X)	(X)
65 years and over	14.3%	+/-10.7	(X)	(X)
People in families	36.1%	+/-13.0	(X)	(X)
Unrelated individuals 15 years and over	52.0%	+/-13.7	(X)	(X)

Source: U.S. Census Bureau, 2005-2009 American Community Survey

Data are based on a sample and are subject to sampling variability. The degree of uncertainty for an estimate arising from sampling variability is represented through the use of a margin of error. The value shown here is the 90 percent margin of error. The margin of error can be interpreted roughly as providing a 90 percent probability that the interval defined by the estimate minus the margin of error and the estimate plus the margin of error (the lower and upper confidence bounds) contains the true value. In addition to sampling variability, the ACS estimates are subject to nonsampling error (for a discussion of nonsampling variability, see Accuracy of the Data). The effect of nonsampling error is not represented in these tables.

Notes:
·Employment and unemployment estimates may vary from the official labor force data released by the Bureau of Labor Statistics because of differences in survey design and data collection. For guidance on differences in employment and unemployment estimates from different sources go to Labor Force Guidance.
·Workers include members of the Armed Forces and civilians who were at work last week.
·Occupation codes are 4-digit codes and are based on Standard Occupational Classification 2000.
·Industry codes are 4-digit codes and are based on the North American Industry Classification System 2002 and 2007. The 2005, 2006 and 2007 ACS data are coded using NAICS 2002 while the 2008 and 2009 ACS data use NAICS 2007 codes. Categories that differ between 2002 and 2007 NAICS are aggregated so that the 5 years of data are consistent in display and reflect the NAICS 2007 codes. The Industry categories adhere to the guidelines issued in Clarification Memorandum No. 2, "NAICS Alternate Aggregation Structure for Use By U.S. Statistical Agencies," issued by the Office of Management and Budget.
·Selected earnings and income data are not available for certain geographic areas due to problems with group quarters data collection and imputation. See the ACS User Notes for details.
·Logical coverage edits applying a rules-based assignment of Medicaid, Medicare and military health coverage were added in 2009 -- please see http://www.census.gov/hhes/www/hlthins/publications/coverage_edits_final.pdf for more details.
·While the 2005-2009 American Community Survey (ACS) data generally reflect the November 2008 Office of Management and Budget (OMB) definitions of metropolitan and micropolitan statistical areas; in certain instances the names, codes, and boundaries of the principal cities shown in ACS tables may differ from the OMB definitions due to differences in the effective dates of the geographic entities.
·Estimates of urban and rural population, housing units, and characteristics reflect boundaries of urban areas defined based on Census 2000 data. Boundaries for urban areas have not been updated since Census 2000. As a result, data for urban and rural areas from the ACS do not necessarily reflect the results of ongoing urbanization.

Explanation of Symbols:
1. An '**' entry in the margin of error column indicates that either no sample observations or too few sample observations were available to compute a standard error and thus the margin of error. A statistical test is not appropriate.
2. An '-' entry in the estimate column indicates that either no sample observations or too few sample observations were available to compute an estimate, or a ratio of medians cannot be calculated because one or both of the median estimates falls in the lowest interval or upper interval of an open-ended distribution.
3. An '-' following a median estimate means the median falls in the lowest interval of an open-ended distribution.
4. An '+' following a median estimate means the median falls in the upper interval of an open-ended distribution.
5. An '***' entry in the margin of error column indicates that the median falls in the lowest interval or upper interval of an open-ended distribution. A statistical test is not appropriate.
6. An '*****' entry in the margin of error column indicates that the estimate is controlled. A statistical test for sampling variability is not appropriate.
7. An 'N' entry in the estimate and margin of error columns indicates that data for this geographic area cannot be displayed because the number of sample cases is too small.
8. An '(X)' means that the estimate is not applicable or not available.

The letters PDF or symbol indicate a document is in the Portable Document Format (PDF). To view the file you will need the Adobe® Acrobat® Reader, which is available for **free** from the Adobe web site.

U.S. Census Bureau
American FactFinder

Lincoln Heights village, Hamilton County, Ohio

Selected Housing Characteristics: 2005-2009

Data Set: **2005-2009 American Community Survey 5-Year Estimates**
Survey: **American Community Survey**

NOTE. Although the American Community Survey (ACS) produces population, demographic and housing unit estimates, it is the Census Bureau's Population Estimates Program that produces and disseminates the official estimates of the population for the nation, states, counties, cities and towns and estimates of housing units for states and counties.

For more information on confidentiality protection, sampling error, nonsampling error, and definitions, see Survey Methodology.

Selected Housing Characteristics	Estimate	Margin of Error	Percent	Margin of Error
HOUSING OCCUPANCY				
Total housing units	**2,009**	**+/-176**	**2,009**	**(X)**
Occupied housing units	1,585	+/-144	78.9%	+/-6.1
Vacant housing units	424	+/-140	21.1%	+/-6.1
Homeowner vacancy rate	4.3	+/-7.1	(X)	(X)
Rental vacancy rate	14.4	+/-7.4	(X)	(X)
UNITS IN STRUCTURE				
Total housing units	**2,009**	**+/-176**	**2,009**	**(X)**
1-unit, detached	898	+/-183	44.7%	+/-9.7
1-unit, attached	330	+/-138	16.4%	+/-6.4
2 units	59	+/-55	2.9%	+/-2.7
3 or 4 units	132	+/-81	6.6%	+/-3.9
5 to 9 units	357	+/-128	17.8%	+/-6.0
10 to 19 units	178	+/-93	8.9%	+/-4.5
20 or more units	55	+/-46	2.7%	+/-2.2
Mobile home	0	+/-119	0.0%	+/-1.6
Boat, RV, van, etc.	0	+/-119	0.0%	+/-1.6
YEAR STRUCTURE BUILT				
Total housing units	**2,009**	**+/-176**	**2,009**	**(X)**
Built 2005 or later	16	+/-31	0.8%	+/-1.5
Built 2000 to 2004	76	+/-59	3.8%	+/-2.9
Built 1990 to 1999	70	+/-60	3.5%	+/-3.0
Built 1980 to 1989	118	+/-71	5.9%	+/-3.6
Built 1970 to 1979	293	+/-109	14.6%	+/-5.1
Built 1960 to 1969	248	+/-117	12.3%	+/-5.9
Built 1950 to 1959	249	+/-101	12.4%	+/-5.0
Built 1940 to 1949	608	+/-196	30.3%	+/-8.0
Built 1939 or earlier	331	+/-172	16.5%	+/-8.8
ROOMS				
Total housing units	**2,009**	**+/-176**	**2,009**	**(X)**
1 room	0	+/-119	0.0%	+/-1.6
2 rooms	89	+/-78	4.4%	+/-3.8
3 rooms	403	+/-160	20.1%	+/-8.1
4 rooms	433	+/-177	21.6%	+/-8.0
5 rooms	611	+/-161	30.4%	+/-8.1
6 rooms	287	+/-108	14.3%	+/-5.0
7 rooms	95	+/-60	4.7%	+/-3.0
8 rooms	70	+/-63	3.5%	+/-3.1
9 rooms or more	21	+/-19	1.0%	+/-0.9

Selected Housing Characteristics	Estimate	Margin of Error	Percent	Margin of Error
Median rooms	4.6	+/-0.3	(X)	(X)
BEDROOMS				
Total housing units	**2,009**	**+/-176**	**2,009**	**(X)**
No bedroom	0	+/-119	0.0%	+/-1.6
1 bedroom	452	+/-154	22.5%	+/-7.5
2 bedrooms	747	+/-220	37.2%	+/-9.7
3 bedrooms	635	+/-163	31.6%	+/-8.0
4 bedrooms	144	+/-79	7.2%	+/-4.0
5 or more bedrooms	31	+/-46	1.5%	+/-2.3
HOUSING TENURE				
Occupied housing units	**1,585**	**+/-144**	**1,585**	**(X)**
Owner-occupied	468	+/-114	29.5%	+/-7.0
Renter-occupied	1,117	+/-158	70.5%	+/-7.0
Average household size of owner-occupied unit	2.62	+/-0.54	(X)	(X)
Average household size of renter-occupied unit	2.42	+/-0.30	(X)	(X)
YEAR HOUSEHOLDER MOVED INTO UNIT				
Occupied housing units	**1,585**	**+/-144**	**1,585**	**(X)**
Moved in 2005 or later	458	+/-168	28.9%	+/-10.4
Moved in 2000 to 2004	536	+/-169	33.8%	+/-10.3
Moved in 1990 to 1999	222	+/-95	14.0%	+/-5.8
Moved in 1980 to 1989	102	+/-66	6.4%	+/-4.0
Moved in 1970 to 1979	132	+/-71	8.3%	+/-4.5
Moved in 1969 or earlier	135	+/-72	8.5%	+/-4.4
VEHICLES AVAILABLE				
Occupied housing units	**1,585**	**+/-144**	**1,585**	**(X)**
No vehicles available	440	+/-172	27.8%	+/-9.8
1 vehicle available	674	+/-171	42.5%	+/-10.0
2 vehicles available	255	+/-103	16.1%	+/-6.7
3 or more vehicles available	216	+/-84	13.6%	+/-5.5
HOUSE HEATING FUEL				
Occupied housing units	**1,585**	**+/-144**	**1,585**	**(X)**
Utility gas	1,052	+/-153	66.4%	+/-8.6
Bottled, tank, or LP gas	8	+/-13	0.5%	+/-0.8
Electricity	494	+/-162	31.2%	+/-9.2
Fuel oil, kerosene, etc.	9	+/-15	0.6%	+/-1.0
Coal or coke	0	+/-119	0.0%	+/-2.0
Wood	0	+/-119	0.0%	+/-2.0
Solar energy	0	+/-119	0.0%	+/-2.0
Other fuel	0	+/-119	0.0%	+/-2.0
No fuel used	22	+/-31	1.4%	+/-2.0
SELECTED CHARACTERISTICS				
Occupied housing units	**1,585**	**+/-144**	**1,585**	**(X)**
Lacking complete plumbing facilities	0	+/-119	0.0%	+/-2.0
Lacking complete kitchen facilities	0	+/-119	0.0%	+/-2.0
No telephone service available	174	+/-105	11.0%	+/-6.7
OCCUPANTS PER ROOM				
Occupied housing units	**1,585**	**+/-144**	**1,585**	**(X)**
1.00 or less	1,571	+/-148	99.1%	+/-1.2
1.01 to 1.50	14	+/-19	0.9%	+/-1.2
1.51 or more	0	+/-119	0.0%	+/-2.0
VALUE				
Owner-occupied units	**468**	**+/-114**	**468**	**(X)**
Less than $50,000	71	+/-52	15.2%	+/-10.0
$50,000 to $99,999	266	+/-87	56.8%	+/-13.8
$100,000 to $149,999	68	+/-54	14.5%	+/-10.2
$150,000 to $199,999	44	+/-40	9.4%	+/-8.7
$200,000 to $299,999	0	+/-119	0.0%	+/-6.7

Selected Housing Characteristics	Estimate	Margin of Error	Percent	Margin of Error
$300,000 to $499,999	19	+/-21	4.1%	+/-4.5
$500,000 to $999,999	0	+/-119	0.0%	+/-6.7
$1,000,000 or more	0	+/-119	0.0%	+/-6.7
Median (dollars)	83,600	+/-13,747	(X)	(X)
MORTGAGE STATUS				
Owner-occupied units	**468**	**+/-114**	**468**	**(X)**
Housing units with a mortgage	265	+/-89	56.6%	+/-13.9
Housing units without a mortgage	203	+/-83	43.4%	+/-13.9
SELECTED MONTHLY OWNER COSTS (SMOC)				
Housing units with a mortgage	**265**	**+/-89**	**265**	**(X)**
Less than $300	0	+/-119	0.0%	+/-11.5
$300 to $499	14	+/-20	5.3%	+/-7.5
$500 to $699	34	+/-39	12.8%	+/-12.9
$700 to $999	61	+/-41	23.0%	+/-13.1
$1,000 to $1,499	130	+/-57	49.1%	+/-16.3
$1,500 to $1,999	26	+/-24	9.8%	+/-8.4
$2,000 or more	0	+/-119	0.0%	+/-11.5
Median (dollars)	1,066	+/-95	(X)	(X)
Housing units without a mortgage	**203**	**+/-83**	**203**	**(X)**
Less than $100	0	+/-119	0.0%	+/-14.8
$100 to $199	10	+/-15	4.9%	+/-7.3
$200 to $299	37	+/-40	18.2%	+/-17.0
$300 to $399	44	+/-32	21.7%	+/-15.6
$400 or more	112	+/-68	55.2%	+/-22.5
Median (dollars)	418	+/-66	(X)	(X)
SELECTED MONTHLY OWNER COSTS AS A PERCENTAGE OF HOUSEHOLD INCOME (SMOCAPI)				
Housing units with a mortgage (excluding units where SMOCAPI cannot be computed)	**265**	**+/-89**	**265**	**(X)**
Less than 20.0 percent	131	+/-77	49.4%	+/-21.2
20.0 to 24.9 percent	52	+/-49	19.6%	+/-17.2
25.0 to 29.9 percent	4	+/-9	1.5%	+/-3.3
30.0 to 34.9 percent	0	+/-119	0.0%	+/-11.5
35.0 percent or more	78	+/-45	29.4%	+/-17.0
Not computed	0	+/-119	(X)	(X)
Housing unit without a mortgage (excluding units where SMOCAPI cannot be computed)	**203**	**+/-83**	**203**	**(X)**
Less than 10.0 percent	32	+/-47	15.8%	+/-20.6
10.0 to 14.9 percent	70	+/-38	34.5%	+/-17.9
15.0 to 19.9 percent	0	+/-119	0.0%	+/-14.8
20.0 to 24.9 percent	25	+/-25	12.3%	+/-11.3
25.0 to 29.9 percent	11	+/-15	5.4%	+/-7.2
30.0 to 34.9 percent	0	+/-119	0.0%	+/-14.8
35.0 percent or more	65	+/-55	32.0%	+/-23.0
Not computed	0	+/-119	(X)	(X)
GROSS RENT				
Occupied units paying rent	**1,117**	**+/-158**	**1,117**	**(X)**
Less than $200	69	+/-56	6.2%	+/-4.9
$200 to $299	87	+/-61	7.8%	+/-5.4
$300 to $499	287	+/-123	25.7%	+/-9.9
$500 to $749	438	+/-151	39.2%	+/-13.0
$750 to $999	172	+/-74	15.4%	+/-6.3
$1,000 to $1,499	64	+/-57	5.7%	+/-5.0
$1,500 or more	0	+/-119	0.0%	+/-2.9
Median (dollars)	537	+/-69	(X)	(X)
No rent paid	0	+/-119	(X)	(X)
GROSS RENT AS A PERCENTAGE OF HOUSEHOLD INCOME (GRAPI)				
Occupied units paying rent (excluding units where GRAPI cannot be computed)	**1,117**	**+/-158**	**1,117**	**(X)**
Less than 15.0 percent	101	+/-51	9.0%	+/-4.6

Selected Housing Characteristics	Estimate	Margin of Error	Percent	Margin of Error
15.0 to 19.9 percent	160	+/-93	14.3%	+/-8.0
20.0 to 24.9 percent	49	+/-44	4.4%	+/-3.9
25.0 to 29.9 percent	141	+/-111	12.6%	+/-10.0
30.0 to 34.9 percent	102	+/-75	9.1%	+/-6.4
35.0 percent or more	564	+/-161	50.5%	+/-12.5
Not computed	0	+/-119	(X)	(X)

Source: U.S. Census Bureau, 2005-2009 American Community Survey

Data are based on a sample and are subject to sampling variability. The degree of uncertainty for an estimate arising from sampling variability is represented through the use of a margin of error. The value shown here is the 90 percent margin of error. The margin of error can be interpreted roughly as providing a 90 percent probability that the interval defined by the estimate minus the margin of error and the estimate plus the margin of error (the lower and upper confidence bounds) contains the true value. In addition to sampling variability, the ACS estimates are subject to nonsampling error (for a discussion of nonsampling variability, see Accuracy of the Data). The effect of nonsampling error is not represented in these tables.

Notes:
·Caution should be used when comparing data for Number of Rooms between 2008 and 2009. A data collection error was identified for 2008 impacting the "1 room" category. For more information please see Errata Note #54.
·Caution should be used when comparing data for Number of Bedrooms between 2008 and 2009. A data collection error was identified for 2008 impacting the "0 bedrooms" category. For more information please see Errata Note #54.
·The 2005-2009 plumbing data for Puerto Rico will not be shown. Research indicates that the questions on plumbing facilities that were introduced in 2008 in the stateside American Community Survey and the 2008 Puerto Rico Community Survey may not have been appropriate for Puerto Rico.
·Caution should be used when comparing data for Telephone Service Availability between 2008 and 2009. A data collection error was identified for 2008 impacting the "no" category and underreporting those who did not have telephone service available. For more information please see Errata Note #53.
·Caution should be used when comparing data for Occupants per Room between 2008 and 2009. A data collection error was identified for 2008 impacting the "1 room" category. For more information please see Errata Note #54.
·In prior years, the universe included all owner-occupied units with a mortgage. It is now restricted to include only those units where SMOCAPI is computed, that is, SMOC and household income are valid values.
·In prior years, the universe included all owner-occupied units without a mortgage. It is now restricted to include only those units where SMOCAPI is computed, that is, SMOC and household income are valid values.
·In prior years, the universe included all renter-occupied units. It is now restricted to include only those units where GRAPI is computed, that is, gross rent and household Income are valid values.
·The median gross rent excludes no cash renters.
·While the 2005-2009 American Community Survey (ACS) data generally reflect the November 2008 Office of Management and Budget (OMB) definitions of metropolitan and micropolitan statistical areas; in certain instances the names, codes, and boundaries of the principal cities shown in ACS tables may differ from the OMB definitions due to differences in the effective dates of the geographic entities.
·Estimates of urban and rural population, housing units, and characteristics reflect boundaries of urban areas defined based on Census 2000 data. Boundaries for urban areas have not been updated since Census 2000. As a result, data for urban and rural areas from the ACS do not necessarily reflect the results of ongoing urbanization.

Explanation of Symbols:
1. An '**' entry in the margin of error column indicates that either no sample observations or too few sample observations were available to compute a standard error and thus the margin of error. A statistical test is not appropriate.
2. An '-' entry in the estimate column indicates that either no sample observations or too few sample observations were available to compute an estimate, or a ratio of medians cannot be calculated because one or both of the median estimates falls in the lowest interval or upper interval of an open-ended distribution.
3. An '-' following a median estimate means the median falls in the lowest interval of an open-ended distribution.
4. An '+' following a median estimate means the median falls in the upper interval of an open-ended distribution.
5. An '***' entry in the margin of error column indicates that the median falls in the lowest interval or upper interval of an open-ended distribution. A statistical test is not appropriate.
6. An '*****' entry in the margin of error column indicates that the estimate is controlled. A statistical test for sampling variability is not appropriate.
7. An 'N' entry in the estimate and margin of error columns indicates that data for this geographic area cannot be displayed because the number of sample cases is too small.
8. An '(X)' means that the estimate is not applicable or not available.

U.S. Census Bureau
American FactFinder

Lincoln Heights village, Hamilton County, Ohio

Selected Social Characteristics in the United States: 2005-2009

Data Set: **2005-2009 American Community Survey 5-Year Estimates**
Survey: **American Community Survey**

NOTE. Although the American Community Survey (ACS) produces population, demographic and housing unit estimates, it is the Census Bureau's Population Estimates Program that produces and disseminates the official estimates of the population for the nation, states, counties, cities and towns and estimates of housing units for states and counties.

For more information on confidentiality protection, sampling error, nonsampling error, and definitions, see Survey Methodology.

Selected Social Characteristics in the United States	Estimate	Margin of Error	Percent	Margin of Error
HOUSEHOLDS BY TYPE				
Total households	**1,585**	**+/-144**	**1,585**	**(X)**
Family households (families)	848	+/-81	53.5%	+/-7.5
With own children under 18 years	463	+/-101	29.2%	+/-6.8
Married-couple family	385	+/-102	24.3%	+/-7.2
With own children under 18 years	159	+/-88	10.0%	+/-5.8
Male householder, no wife present, family	10	+/-16	0.6%	+/-1.0
With own children under 18 years	0	+/-119	0.0%	+/-2.0
Female householder, no husband present, family	453	+/-98	28.6%	+/-6.4
With own children under 18 years	304	+/-85	19.2%	+/-5.1
Nonfamily households	737	+/-173	46.5%	+/-7.5
Householder living alone	724	+/-175	45.7%	+/-7.7
65 years and over	168	+/-63	10.6%	+/-3.8
Households with one or more people under 18 years	540	+/-98	34.1%	+/-6.7
Households with one or more people 65 years and over	346	+/-74	21.8%	+/-4.5
Average household size	2.48	+/-0.22	(X)	(X)
Average family size	3.70	+/-0.30	(X)	(X)
RELATIONSHIP				
Population in households	**3,926**	**+/-20**	**3,926**	**(X)**
Householder	1,585	+/-144	40.4%	+/-3.7
Spouse	383	+/-96	9.8%	+/-2.4
Child	1,609	+/-194	41.0%	+/-4.9
Other relatives	299	+/-177	7.6%	+/-4.5
Nonrelatives	50	+/-44	1.3%	+/-1.1
Unmarried partner	34	+/-32	0.9%	+/-0.8
MARITAL STATUS				
Males 15 years and over	**1,428**	**+/-219**	**1,428**	**(X)**
Never married	714	+/-220	50.0%	+/-10.8
Now married, except separated	445	+/-114	31.2%	+/-9.3
Separated	42	+/-35	2.9%	+/-2.6
Widowed	142	+/-147	9.9%	+/-9.8
Divorced	85	+/-83	6.0%	+/-5.8
Females 15 years and over	**1,600**	**+/-175**	**1,600**	**(X)**
Never married	606	+/-160	37.9%	+/-8.5
Now married, except separated	470	+/-117	29.4%	+/-7.4
Separated	83	+/-67	5.2%	+/-4.2
Widowed	209	+/-76	13.1%	+/-4.9
Divorced	232	+/-122	14.5%	+/-6.8

Selected Social Characteristics in the United States	Estimate	Margin of Error	Percent	Margin of Error
FERTILITY				
Number of women 15 to 50 years old who had a birth in the past 12 months	**26**	**+/-43**	**26**	**(X)**
Unmarried women (widowed, divorced, and never married)	26	+/-43	100.0%	+/-58.2
Per 1,000 unmarried women	39	+/-64	(X)	(X)
Per 1,000 women 15 to 50 years old	27	+/-44	(X)	(X)
Per 1,000 women 15 to 19 years old	0	+/-313	(X)	(X)
Per 1,000 women 20 to 34 years old	81	+/-138	(X)	(X)
Per 1,000 women 35 to 50 years old	0	+/-56	(X)	(X)
GRANDPARENTS				
Number of grandparents living with own grandchildren under 18 years	**86**	**+/-62**	**86**	**(X)**
Responsible for grandchildren	52	+/-37	60.5%	+/-18.5
Years responsible for grandchildren				
Less than 1 year	9	+/-16	10.5%	+/-16.7
1 or 2 years	10	+/-17	11.6%	+/-18.2
3 or 4 years	0	+/-119	0.0%	+/-30.5
5 or more years	33	+/-31	38.4%	+/-25.4
Number of grandparents responsible for own grandchildren under 18 years	**52**	**+/-37**	**52**	**(X)**
Who are female	52	+/-37	100.0%	+/-41.1
Who are married	30	+/-26	57.7%	+/-37.2
SCHOOL ENROLLMENT				
Population 3 years and over enrolled in school	**1,096**	**+/-195**	**1,096**	**(X)**
Nursery school, preschool	50	+/-51	4.6%	+/-4.4
Kindergarten	37	+/-48	3.4%	+/-4.3
Elementary school (grades 1-8)	533	+/-180	48.6%	+/-15.8
High school (grades 9-12)	399	+/-219	36.4%	+/-18.6
College or graduate school	77	+/-60	7.0%	+/-5.1
EDUCATIONAL ATTAINMENT				
Population 25 years and over	**2,430**	**+/-196**	**2,430**	**(X)**
Less than 9th grade	74	+/-55	3.0%	+/-2.3
9th to 12th grade, no diploma	633	+/-201	26.0%	+/-8.0
High school graduate (includes equivalency)	906	+/-216	37.3%	+/-9.1
Some college, no degree	522	+/-168	21.5%	+/-6.6
Associate's degree	169	+/-132	7.0%	+/-5.2
Bachelor's degree	96	+/-76	4.0%	+/-3.1
Graduate or professional degree	30	+/-27	1.2%	+/-1.1
Percent high school graduate or higher	70.9%	+/-7.7	(X)	(X)
Percent bachelor's degree or higher	5.2%	+/-3.7	(X)	(X)
VETERAN STATUS				
Civilian population 18 years and over	**2,795**	**+/-182**	**2,795**	**(X)**
Civilian veterans	203	+/-95	7.3%	+/-3.2
DISABILITY STATUS OF THE CIVILIAN NONINSTITUTIONALIZED POPULATION				
Total Civilian Noninstitutionalized Population	**(X)**	**(X)**	**(X)**	**(X)**
With a disability	(X)	(X)	(X)	(X)
Under 18 years	**(X)**	**(X)**	**(X)**	**(X)**
With a disability	(X)	(X)	(X)	(X)
18 to 64 years	**(X)**	**(X)**	**(X)**	**(X)**
With a disability	(X)	(X)	(X)	(X)
65 years and over	**(X)**	**(X)**	**(X)**	**(X)**
With a disability	(X)	(X)	(X)	(X)
RESIDENCE 1 YEAR AGO				
Population 1 year and over	**3,926**	**+/-20**	**3,926**	**(X)**
Same house	3,469	+/-276	88.4%	+/-7.0
Different house in the U.S.	457	+/-276	11.6%	+/-7.0
Same county	457	+/-276	11.6%	+/-7.0

Selected Social Characteristics in the United States	Estimate	Margin of Error	Percent	Margin of Error
Different county	0	+/-119	0.0%	+/-0.8
Same state	0	+/-119	0.0%	+/-0.8
Different state	0	+/-119	0.0%	+/-0.8
Abroad	0	+/-119	0.0%	+/-0.8
PLACE OF BIRTH				
Total population	**3,926**	**+/-20**	**3,926**	**(X)**
Native	3,926	+/-20	100.0%	+/-0.8
Born in United States	3,926	+/-20	100.0%	+/-0.8
State of residence	3,170	+/-272	80.7%	+/-6.8
Different state	756	+/-268	19.3%	+/-6.8
Born in Puerto Rico, U.S. Island areas, or born abroad to American parent(s)	0	+/-119	0.0%	+/-0.8
Foreign born	0	+/-119	0.0%	+/-0.8
U.S. CITIZENSHIP STATUS				
Foreign-born population	**0**	**+/-119**	**0**	**(X)**
Naturalized U.S. citizen	0	+/-119	-	**
Not a U.S. citizen	0	+/-119	-	**
YEAR OF ENTRY				
Population born outside the United States	**0**	**+/-119**	**0**	**(X)**
Native	**0**	**+/-119**	**0**	**(X)**
Entered 2000 or later	0	+/-119	-	**
Entered before 2000	0	+/-119	-	**
Foreign born	**0**	**+/-119**	**0**	**(X)**
Entered 2000 or later	0	+/-119	-	**
Entered before 2000	0	+/-119	-	**
WORLD REGION OF BIRTH OF FOREIGN BORN				
Foreign-born population, excluding population born at sea	**0**	**+/-119**	**0**	**(X)**
Europe	0	+/-119	-	**
Asia	0	+/-119	-	**
Africa	0	+/-119	-	**
Oceania	0	+/-119	-	**
Latin America	0	+/-119	-	**
Northern America	0	+/-119	-	**
LANGUAGE SPOKEN AT HOME				
Population 5 years and over	**3,709**	**+/-107**	**3,709**	**(X)**
English only	3,609	+/-116	97.3%	+/-1.9
Language other than English	100	+/-72	2.7%	+/-1.9
Speak English less than "very well"	11	+/-17	0.3%	+/-0.4
Spanish	48	+/-46	1.3%	+/-1.2
Speak English less than "very well"	0	+/-119	0.0%	+/-0.9
Other Indo-European languages	29	+/-31	0.8%	+/-0.8
Speak English less than "very well"	11	+/-17	0.3%	+/-0.4
Asian and Pacific Islander languages	23	+/-40	0.6%	+/-1.1
Speak English less than "very well"	0	+/-119	0.0%	+/-0.9
Other languages	0	+/-119	0.0%	+/-0.9
Speak English less than "very well"	0	+/-119	0.0%	+/-0.9
ANCESTRY				
Total population	**3,926**	**+/-20**	**3,926**	**(X)**
American	34	+/-43	0.9%	+/-1.1
Arab	0	+/-119	0.0%	+/-0.8
Czech	0	+/-119	0.0%	+/-0.8
Danish	0	+/-119	0.0%	+/-0.8
Dutch	0	+/-119	0.0%	+/-0.8
English	0	+/-119	0.0%	+/-0.8
French (except Basque)	0	+/-119	0.0%	+/-0.8
French Canadian	0	+/-119	0.0%	+/-0.8
German	0	+/-119	0.0%	+/-0.8
Greek	0	+/-119	0.0%	+/-0.8
Hungarian	0	+/-119	0.0%	+/-0.8

Selected Social Characteristics in the United States	Estimate	Margin of Error	Percent	Margin of Error
Irish	9	+/-15	0.2%	+/-0.4
Italian	0	+/-119	0.0%	+/-0.8
Lithuanian	0	+/-119	0.0%	+/-0.8
Norwegian	0	+/-119	0.0%	+/-0.8
Polish	0	+/-119	0.0%	+/-0.8
Portuguese	0	+/-119	0.0%	+/-0.8
Russian	0	+/-119	0.0%	+/-0.8
Scotch-Irish	0	+/-119	0.0%	+/-0.8
Scottish	95	+/-145	2.4%	+/-3.7
Slovak	0	+/-119	0.0%	+/-0.8
Subsaharan African	39	+/-58	1.0%	+/-1.5
Swedish	0	+/-119	0.0%	+/-0.8
Swiss	0	+/-119	0.0%	+/-0.8
Ukrainian	0	+/-119	0.0%	+/-0.8
Welsh	0	+/-119	0.0%	+/-0.8
West Indian (excluding Hispanic origin groups)	0	+/-119	0.0%	+/-0.8

Source: U.S. Census Bureau, 2005-2009 American Community Survey

Data are based on a sample and are subject to sampling variability. The degree of uncertainty for an estimate arising from sampling variability is represented through the use of a margin of error. The value shown here is the 90 percent margin of error. The margin of error can be interpreted roughly as providing a 90 percent probability that the interval defined by the estimate minus the margin of error and the estimate plus the margin of error (the lower and upper confidence bounds) contains the true value. In addition to sampling variability, the ACS estimates are subject to nonsampling error (for a discussion of nonsampling variability, see Accuracy of the Data). The effect of nonsampling error is not represented in these tables.

Notes:
·Ancestry listed in this table refers to the total number of people who responded with a particular ancestry; for example, the estimate given for Russian represents the number of people who listed Russian as either their first or second ancestry. This table lists only the largest ancestry groups; see the Detailed Tables for more categories. Race and Hispanic origin groups are not included in this table because official data for those groups come from the Race and Hispanic origin questions rather than the ancestry question (see Demographic Table).
·The Census Bureau introduced a new set of disability questions in the 2008 ACS questionnaire. Because of contextual differences between the 2008-2009 disability data and disability data collected in prior years, the Census Bureau is unable to combine the 5 years of disability data in order to produce the multi-year estimate that would appear in this table. Multi-year estimates of disability status will become available once five consecutive years of data are collected. For more information about the differences between the 2008 and prior years' disability questions, see Review of Changes to the Measurement of Disability in the 2008 ACS.
·Data for year of entry of the native population reflect the year of entry into the U.S. by people who were born in Puerto Rico, U.S. Island Areas or born outside the U.S. to a U.S. citizen parent and who subsequently moved to the U.S.
·While the 2005-2009 American Community Survey (ACS) data generally reflect the November 2008 Office of Management and Budget (OMB) definitions of metropolitan and micropolitan statistical areas; in certain instances the names, codes, and boundaries of the principal cities shown in ACS tables may differ from the OMB definitions due to differences in the effective dates of the geographic entities.
·Estimates of urban and rural population, housing units, and characteristics reflect boundaries of urban areas defined based on Census 2000 data. Boundaries for urban areas have not been updated since Census 2000. As a result, data for urban and rural areas from the ACS do not necessarily reflect the results of ongoing urbanization.

Explanation of Symbols:
1. An '**' entry in the margin of error column indicates that either no sample observations or too few sample observations were available to compute a standard error and thus the margin of error. A statistical test is not appropriate.
2. An '-' entry in the estimate column indicates that either no sample observations or too few sample observations were available to compute an estimate, or a ratio of medians cannot be calculated because one or both of the median estimates falls in the lowest interval or upper interval of an open-ended distribution.
3. An '-' following a median estimate means the median falls in the lowest interval of an open-ended distribution.
4. An '+' following a median estimate means the median falls in the upper interval of an open-ended distribution.
5. An '***' entry in the margin of error column indicates that the median falls in the lowest interval or upper interval of an open-ended distribution. A statistical test is not appropriate.
6. An '*****' entry in the margin of error column indicates that the estimate is controlled. A statistical test for sampling variability is not appropriate.
7. An 'N' entry in the estimate and margin of error columns indicates that data for this geographic area cannot be displayed because the number of sample cases is too small.
8. An '(X)' means that the estimate is not applicable or not available.

The letters PDF or symbol indicate a document is in the Portable Document Format (PDF). To view the file you will need the Adobe® Acrobat® Reader, which is available for **free** from the Adobe web site.

U.S. Census Bureau
American FactFinder

Lincoln Heights village, Hamilton County, Ohio

Population and Housing Narrative Profile: 2005-2009
Data Set: **2005-2009 American Community Survey 5-Year Estimates**
Survey: **American Community Survey**

NOTE. Although the American Community Survey (ACS) produces population, demographic and housing unit estimates, it is the Census Bureau's Population Estimates Program that produces and disseminates the official estimates of the population for the nation, states, counties, cities and towns and estimates of housing units for states and counties.

For more information on confidentiality protection, sampling error, nonsampling error, and definitions, see Survey Methodology.

HOUSEHOLDS AND FAMILIES: In 2005-2009 there were 1,600 households in Lincoln Heights village. The average household size was 2.5 people.

Families made up 54 percent of the households in Lincoln Heights village. This figure includes both married-couple families (24 percent) and other families (29 percent). Nonfamily households made up 46 percent of all households in Lincoln Heights village. Most of the nonfamily households were people living alone, but some were composed of people living in households in which no one was related to the householder.

The Types of Households in Lincoln Heights village, Hamilton County, Ohio in 2005-2009

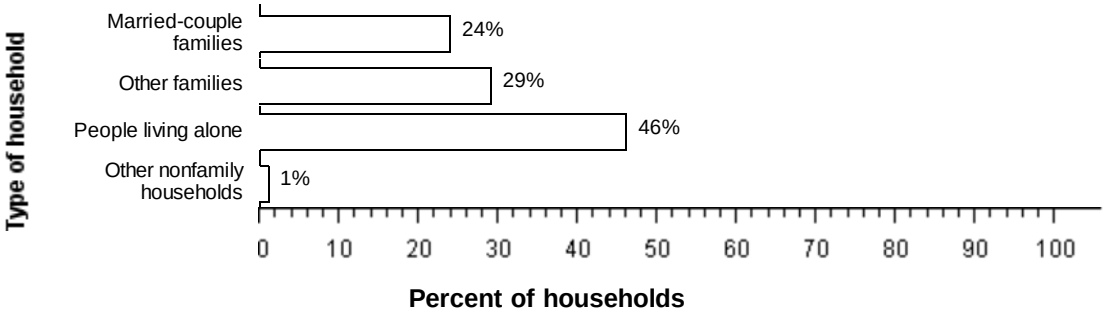

Source: American Community Survey, 2005-2009

NATIVITY AND LANGUAGE: Less than 0.5 percent of the people living in Lincoln Heights village in 2005-2009 were foreign born. One hundred percent was native, including 81 percent who were born in Ohio.

Among people at least five years old living in Lincoln Heights village in 2005-2009, 3 percent spoke a language other than English at home. Of those speaking a language other than English at home, 48 percent spoke Spanish and 52 percent spoke some other language; 11 percent reported that they did not speak English "very well."

GEOGRAPHIC MOBILITY: In 2005-2009, 88 percent of the people at least one year old living in Lincoln Heights village were living in the same residence one year earlier; 12 percent had moved during the past year from another residence in the same county, less than 0.5 percent from another county in the same state, less than 0.5 percent from another state, and less than 0.5 percent from abroad.

Geographic Mobility of Residents of Lincoln Heights village, Hamilton County, Ohio in 2005-2009

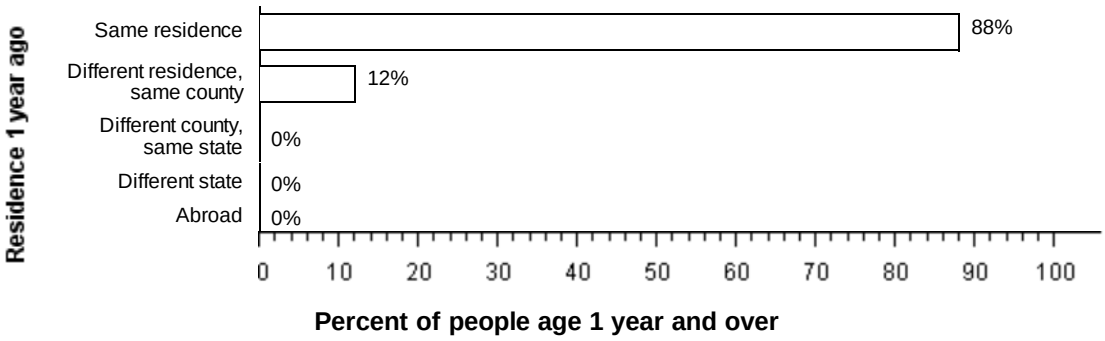

Source: American Community Survey, 2005-2009

EDUCATION: In 2005-2009, 71 percent of people 25 years and over had at least graduated from high school and 5 percent had a bachelor's degree or higher. Twenty-nine percent were dropouts; they were not enrolled in school and had not graduated from high school.

The total school enrollment in Lincoln Heights village was 1,100 in 2005-2009. Nursery school and kindergarten enrollment was 87 and elementary or high school enrollment was 930 children. College or graduate school enrollment was 77.

The Educational Attainment of People in Lincoln Heights village, Hamilton County, Ohio in 2005-2009

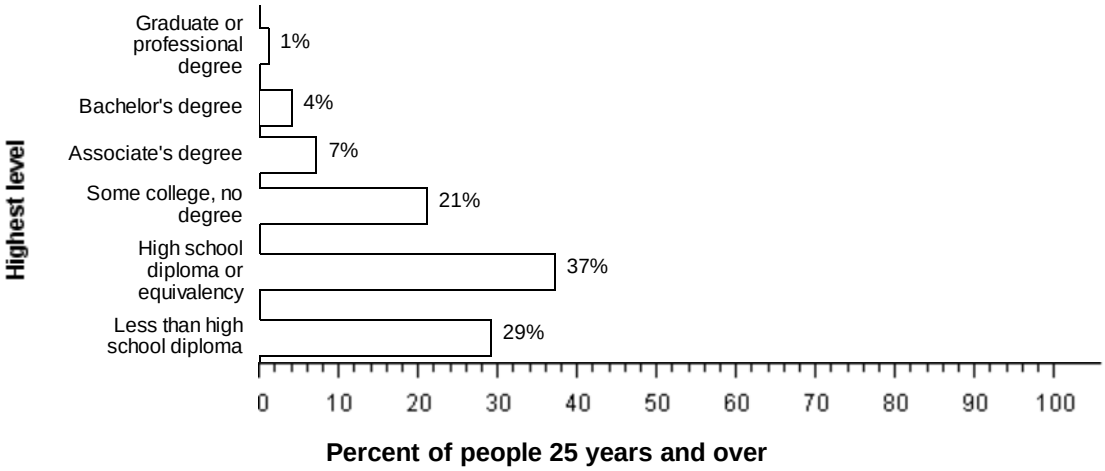

Source: American Community Survey, 2005-2009

DISABILITY: In Lincoln Heights village, among people at least five years old in 2005-2009, percent reported a disability. The likelihood of having a disability varied by age - from percent of people 5 to 15 years old, to percent of people 16 to 64 years old, and to percent of those 65 and older.

INDUSTRIES: In 2005-2009, for the employed population 16 years and older, the leading industries in Lincoln Heights village were Arts, entertainment, and recreation, and accommodation and food services, 30 percent, and Educational services, and health care, and social assistance, 15 percent.

Employment by Industry in Lincoln Heights village, Hamilton County, Ohio in 2005-2009

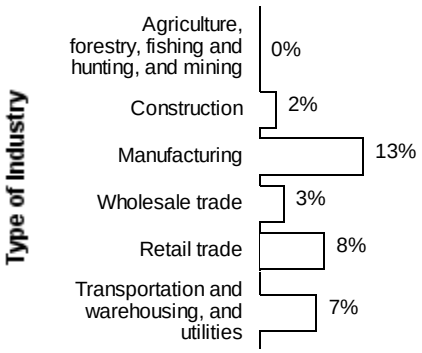

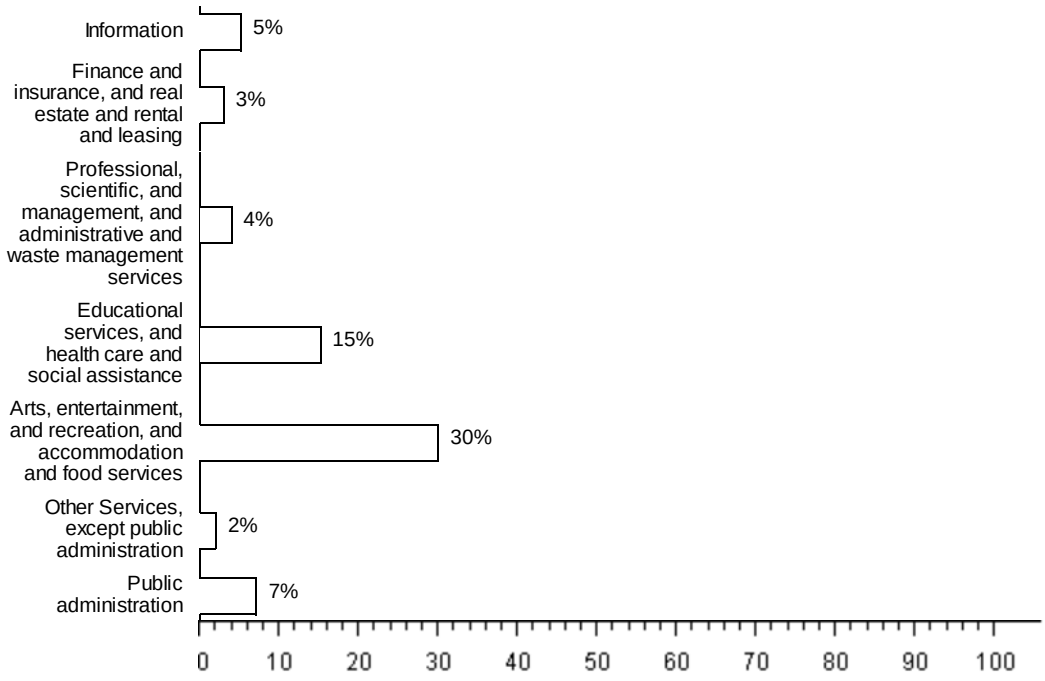

Source: American Community Survey, 2005-2009

OCCUPATIONS AND TYPE OF EMPLOYER: Among the most common occupations were: Service occupations, 28 percent; Sales and office occupations, 27 percent; Management, professional, and related occupations, 22 percent; Production, transportation, and material moving occupations, 17 percent; and Construction, extraction, maintenance, and repair occupations, 6 percent. Seventy percent of the people employed were Private wage and salary workers; 11 percent was Federal, state, or local government workers; and 19 percent was Self-employed in own not incorporated business workers.

TRAVEL TO WORK: Fifty-nine percent of Lincoln Heights village workers drove to work alone in 2005-2009, 36 percent carpooled, 1 percent took public transportation, and 3 percent used other means. The remaining 1 percent worked at home. Among those who commuted to work, it took them on average 21.8 minutes to get to work.

INCOME: The median income of households in Lincoln Heights village was $18,668. Sixty-seven percent of the households received earnings and 19 percent received retirement income other than Social Security. Forty-seven percent of the households received Social Security. The average income from Social Security was $11,732. These income sources are not mutually exclusive; that is, some households received income from more than one source.

POVERTY AND PARTICIPATION IN GOVERNMENT PROGRAMS: In 2005-2009, 39 percent of people were in poverty. Sixty-one percent of related children under 18 were below the poverty level, compared with 14 percent of people 65 years old and over. Thirty-five percent of all families and 51 percent of families with a female householder and no husband present had incomes below the poverty level.

Poverty Rates in Lincoln Heights village, Hamilton County, Ohio in 2005-2009

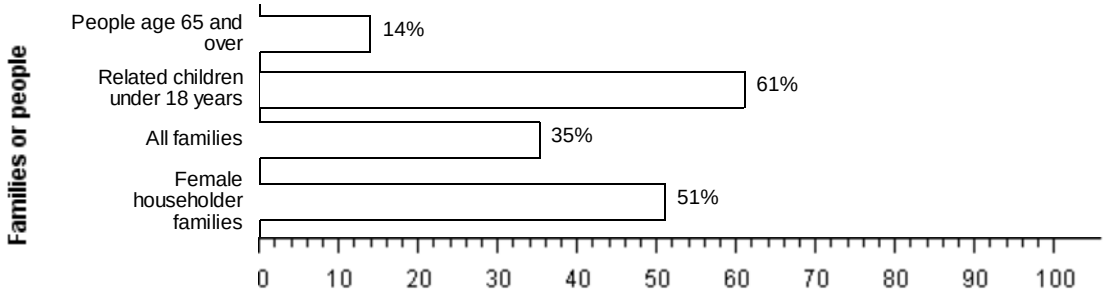

Percent below poverty level

Source: American Community Survey, 2005-2009

POPULATION OF Lincoln Heights village: In 2005-2009, Lincoln Heights village had a total population of 3,900 - 2,100 (54 percent) females and 1,800 (46 percent) males. The median age was 37.5 years. Twenty-nine percent of the population was under 18 years and 12 percent was 65 years and older.

The Age Distribution of People in Lincoln Heights village, Hamilton County, Ohio in 2005-2009

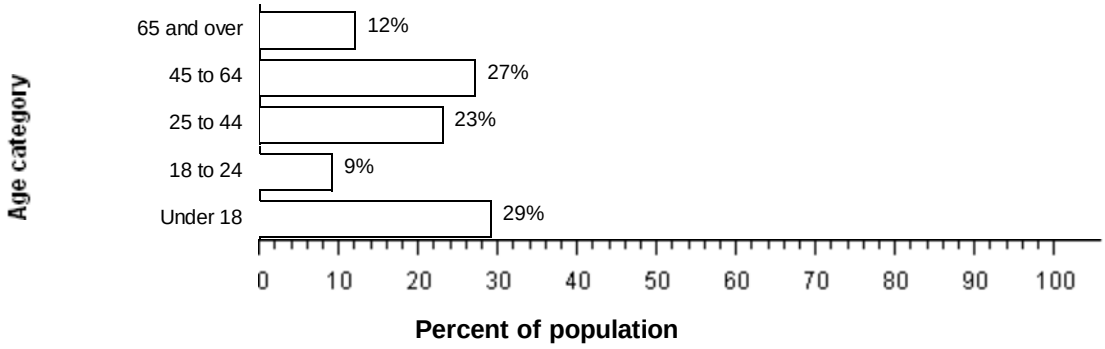

Source: American Community Survey, 2005-2009

For people reporting one race alone, 9 percent was White; 88 percent was Black or African American; less than 0.5 percent was American Indian and Alaska Native; less than 0.5 percent was Asian; less than 0.5 percent was Native Hawaiian and Other Pacific Islander, and less than 0.5 percent was Some other race. Three percent reported Two or more races. Less than 0.5 percent of the people in Lincoln Heights village was Hispanic. Nine percent of the people in Lincoln Heights village was White non-Hispanic. People of Hispanic origin may be of any race.

HOUSING CHARACTERISTICS: In 2005-2009, Lincoln Heights village had a total of 2,000 housing units, 21 percent of which were vacant. Of the total housing units, 61 percent was in single-unit structures, 39 percent was in multi-unit structures, and less than 0.5 percent was mobile homes. Eight percent of the housing units were built since 1990.

The Types of Housing Units in Lincoln Heights village, Hamilton County, Ohio in 2005-2009

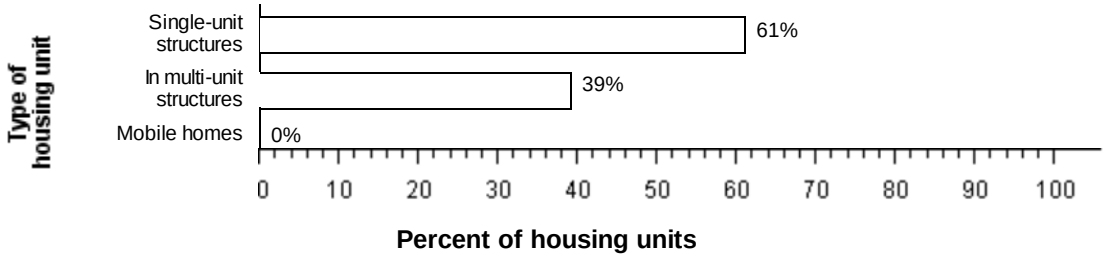

Source: American Community Survey, 2005-2009

OCCUPIED HOUSING UNIT CHARACTERISTICS: In 2005-2009, Lincoln Heights village had 1,600 occupied housing units - 470 (30 percent) owner occupied and 1,100 (70 percent) renter occupied. Eleven percent of the households did not have telephone service and 28 percent of the households did not have access to a car, truck, or van for private use. Sixteen percent had two vehicles and another 14 percent had three or more.

HOUSING COSTS: The median monthly housing costs for mortgaged owners was $1,066, nonmortgaged owners $418, and renters $537. Twenty-nine percent of owners with mortgages, 32 percent of owners without mortgages, and 60 percent of renters in Lincoln Heights village spent 30 percent or more of household income on housing.

Occupants with a Housing Cost Burden in Lincoln Heights village, Hamilton County, Ohio in 2005-2009

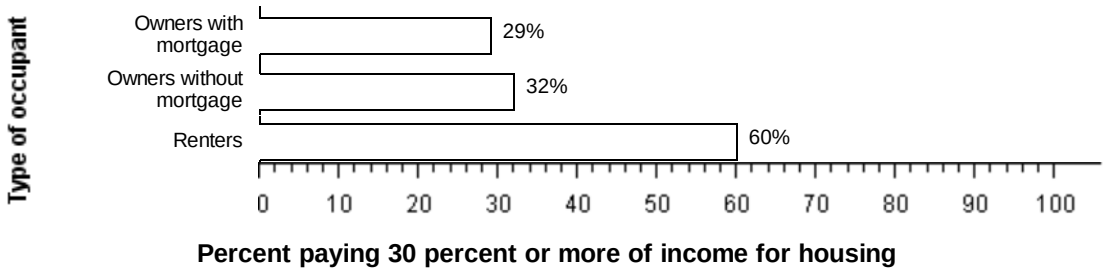

Source: American Community Survey, 2005-2009

Source: U.S. Census Bureau, 2005-2009 American Community Survey

The U.S. Census Bureau's Population Estimates Program produces the official population estimates for the nation, states, counties and places, and the official estimates of housing units for states and counties. The population and housing characteristics included above are derived from the American Community Survey.

Notes:
· Detail may not add to totals due to rounding.
· Percentages are based on unrounded numbers.

U.S. Census Bureau
American FactFinder

Harrison township, Hamilton County, Ohio

ACS Demographic and Housing Estimates: 2005-2009

Data Set: **2005-2009 American Community Survey 5-Year Estimates**
Survey: **American Community Survey**

NOTE. Although the American Community Survey (ACS) produces population, demographic and housing unit estimates, it is the Census Bureau's Population Estimates Program that produces and disseminates the official estimates of the population for the nation, states, counties, cities and towns and estimates of housing units for states and counties.

For more information on confidentiality protection, sampling error, nonsampling error, and definitions, see Survey Methodology.

ACS Demographic and Housing Estimates	Estimate	Margin of Error	Percent	Margin of Error
SEX AND AGE				
Total population	**12,919**	**+/-32**	**12,919**	**(X)**
Male	6,235	+/-272	48.3%	+/-2.1
Female	6,684	+/-272	51.7%	+/-2.1
Under 5 years	958	+/-237	7.4%	+/-1.8
5 to 9 years	758	+/-159	5.9%	+/-1.2
10 to 14 years	1,003	+/-195	7.8%	+/-1.5
15 to 19 years	958	+/-234	7.4%	+/-1.8
20 to 24 years	822	+/-187	6.4%	+/-1.4
25 to 34 years	1,643	+/-291	12.7%	+/-2.3
35 to 44 years	1,850	+/-232	14.3%	+/-1.8
45 to 54 years	2,053	+/-253	15.9%	+/-1.9
55 to 59 years	742	+/-161	5.7%	+/-1.2
60 to 64 years	590	+/-144	4.6%	+/-1.1
65 to 74 years	987	+/-158	7.6%	+/-1.2
75 to 84 years	469	+/-128	3.6%	+/-1.0
85 years and over	86	+/-58	0.7%	+/-0.5
Median age (years)	36.3	+/-1.9	(X)	(X)
18 years and over	9,513	+/-223	73.6%	+/-1.7
21 years and over	8,995	+/-236	69.6%	+/-1.8
62 years and over	1,784	+/-164	13.8%	+/-1.3
65 years and over	1,542	+/-133	11.9%	+/-1.0
18 years and over	**9,513**	**+/-223**	**9,513**	**(X)**
Male	4,558	+/-222	47.9%	+/-1.9
Female	4,955	+/-203	52.1%	+/-1.9
65 years and over	**1,542**	**+/-133**	**1,542**	**(X)**
Male	604	+/-99	39.2%	+/-5.4
Female	938	+/-114	60.8%	+/-5.4
RACE				
Total population	**12,919**	**+/-32**	**12,919**	**(X)**
One race	12,774	+/-114	98.9%	+/-0.8
Two or more races	145	+/-107	1.1%	+/-0.8
One race	12,774	+/-114	98.9%	+/-0.8
White	12,638	+/-190	97.8%	+/-1.4
Black or African American	0	+/-119	0.0%	+/-0.3
American Indian and Alaska Native	38	+/-47	0.3%	+/-0.4

ACS Demographic and Housing Estimates	Estimate	Margin of Error	Percent	Margin of Error
Cherokee tribal grouping	0	+/-119	0.0%	+/-0.3
Chippewa tribal grouping	0	+/-119	0.0%	+/-0.3
Navajo tribal grouping	0	+/-119	0.0%	+/-0.3
Sioux tribal grouping	0	+/-119	0.0%	+/-0.3
Asian	98	+/-127	0.8%	+/-1.0
Asian Indian	0	+/-119	0.0%	+/-0.3
Chinese	27	+/-37	0.2%	+/-0.3
Filipino	0	+/-119	0.0%	+/-0.3
Japanese	0	+/-119	0.0%	+/-0.3
Korean	0	+/-119	0.0%	+/-0.3
Vietnamese	71	+/-119	0.5%	+/-0.9
Other Asian	0	+/-119	0.0%	+/-0.3
Native Hawaiian and Other Pacific Islander	0	+/-119	0.0%	+/-0.3
Native Hawaiian	0	+/-119	0.0%	+/-0.3
Guamanian or Chamorro	0	+/-119	0.0%	+/-0.3
Samoan	0	+/-119	0.0%	+/-0.3
Other Pacific Islander	0	+/-119	0.0%	+/-0.3
Some other race	0	+/-119	0.0%	+/-0.3
Two or more races	145	+/-107	1.1%	+/-0.8
White and Black or African American	22	+/-25	0.2%	+/-0.2
White and American Indian and Alaska Native	50	+/-57	0.4%	+/-0.4
White and Asian	73	+/-79	0.6%	+/-0.6
Black or African American and American Indian and Alaska Native	0	+/-119	0.0%	+/-0.3
Race alone or in combination with one or more other races				
Total population	**12,919**	**+/-32**	**12,919**	**(X)**
White	12,783	+/-154	98.9%	+/-1.1
Black or African American	22	+/-25	0.2%	+/-0.2
American Indian and Alaska Native	88	+/-66	0.7%	+/-0.5
Asian	171	+/-151	1.3%	+/-1.2
Native Hawaiian and Other Pacific Islander	0	+/-119	0.0%	+/-0.3
Some other race	0	+/-119	0.0%	+/-0.3
HISPANIC OR LATINO AND RACE				
Total population	**12,919**	**+/-32**	**12,919**	**(X)**
Hispanic or Latino (of any race)	20	+/-24	0.2%	+/-0.2
Mexican	8	+/-13	0.1%	+/-0.1
Puerto Rican	0	+/-119	0.0%	+/-0.3
Cuban	0	+/-119	0.0%	+/-0.3
Other Hispanic or Latino	12	+/-21	0.1%	+/-0.2
Not Hispanic or Latino	12,899	+/-39	99.8%	+/-0.2
White alone	12,618	+/-193	97.7%	+/-1.4
Black or African American alone	0	+/-119	0.0%	+/-0.3
American Indian and Alaska Native alone	38	+/-47	0.3%	+/-0.4
Asian alone	98	+/-127	0.8%	+/-1.0
Native Hawaiian and Other Pacific Islander alone	0	+/-119	0.0%	+/-0.3
Some other race alone	0	+/-119	0.0%	+/-0.3
Two or more races	145	+/-107	1.1%	+/-0.8
Two races including Some other race	0	+/-119	0.0%	+/-0.3
Two races excluding Some other race, and Three or more races	145	+/-107	1.1%	+/-0.8
Total housing units	**4,887**	**+/-221**	**(X)**	**(X)**

Source: U.S. Census Bureau, 2005-2009 American Community Survey

Data are based on a sample and are subject to sampling variability. The degree of uncertainty for an estimate arising from sampling variability is represented through the use of a margin of error. The value shown here is the 90 percent margin of error. The margin of error can be interpreted roughly as providing a 90 percent probability that the interval defined by the estimate minus the margin of error and the estimate plus the margin of error (the lower and upper confidence bounds) contains the true value. In addition to sampling variability, the ACS estimates are subject to nonsampling error (for a discussion of nonsampling variability, see Accuracy of the Data). The effect of nonsampling error is not represented in these tables.

Notes:
·For more information on understanding race and Hispanic origin data, please see the Census 2000 Brief entitled, Overview of Race and Hispanic Origin, issued March 2001. (pdf format)
·The ACS questions on Hispanic origin and race were revised in 2008 to make them consistent with the Census 2010 question wording. Any changes in estimates for 2008 and beyond may be due to demographic changes, as well as factors including questionnaire changes, differences in ACS population controls, and methodological differences in the population estimates, and therefore should be used with caution. For a summary of questionnaire changes see http://www.census.gov/acs/www/methodology/questionnaire_changes/. For more information about changes in the estimates see http://www.census.gov/population/www/socdemo/hispanic/reports.html.

·While the 2005-2009 American Community Survey (ACS) data generally reflect the November 2008 Office of Management and Budget (OMB) definitions of metropolitan and micropolitan statistical areas; in certain instances the names, codes, and boundaries of the principal cities shown in ACS tables may differ from the OMB definitions due to differences in the effective dates of the geographic entities.
·Estimates of urban and rural population, housing units, and characteristics reflect boundaries of urban areas defined based on Census 2000 data. Boundaries for urban areas have not been updated since Census 2000. As a result, data for urban and rural areas from the ACS do not necessarily reflect the results of ongoing urbanization.

Explanation of Symbols:
1. An '**' entry in the margin of error column indicates that either no sample observations or too few sample observations were available to compute a standard error and thus the margin of error. A statistical test is not appropriate.
2. An '-' entry in the estimate column indicates that either no sample observations or too few sample observations were available to compute an estimate, or a ratio of medians cannot be calculated because one or both of the median estimates falls in the lowest interval or upper interval of an open-ended distribution.
3. An '-' following a median estimate means the median falls in the lowest interval of an open-ended distribution.
4. An '+' following a median estimate means the median falls in the upper interval of an open-ended distribution.
5. An '***' entry in the margin of error column indicates that the median falls in the lowest interval or upper interval of an open-ended distribution. A statistical test is not appropriate.
6. An '*****' entry in the margin of error column indicates that the estimate is controlled. A statistical test for sampling variability is not appropriate.
7. An 'N' entry in the estimate and margin of error columns indicates that data for this geographic area cannot be displayed because the number of sample cases is too small.
8. An '(X)' means that the estimate is not applicable or not available.

The letters PDF or symbol indicate a document is in the Portable Document Format (PDF). To view the file you will need the Adobe® Acrobat® Reader, which is available for **free** from the Adobe web site.

U.S. Census Bureau
American FactFinder

Harrison township, Hamilton County, Ohio

Selected Economic Characteristics: 2005-2009

Data Set: **2005-2009 American Community Survey 5-Year Estimates**
Survey: **American Community Survey**

NOTE. Although the American Community Survey (ACS) produces population, demographic and housing unit estimates, it is the Census Bureau's Population Estimates Program that produces and disseminates the official estimates of the population for the nation, states, counties, cities and towns and estimates of housing units for states and counties.

For more information on confidentiality protection, sampling error, nonsampling error, and definitions, see Survey Methodology.

Selected Economic Characteristics	Estimate	Margin of Error	Percent	Margin of Error
EMPLOYMENT STATUS				
Population 16 years and over	**9,957**	**+/-249**	**9,957**	**(X)**
In labor force	6,997	+/-337	70.3%	+/-2.9
Civilian labor force	6,988	+/-336	70.2%	+/-2.9
Employed	6,432	+/-291	64.6%	+/-2.6
Unemployed	556	+/-155	5.6%	+/-1.5
Armed Forces	9	+/-14	0.1%	+/-0.1
Not in labor force	2,960	+/-297	29.7%	+/-2.9
Civilian labor force	**6,988**	**+/-336**	**6,988**	**(X)**
Percent Unemployed	8.0%	+/-2.0	(X)	(X)
Females 16 years and over	**5,276**	**+/-243**	**5,276**	**(X)**
In labor force	3,395	+/-266	64.3%	+/-4.4
Civilian labor force	3,395	+/-266	64.3%	+/-4.4
Employed	3,151	+/-234	59.7%	+/-4.1
Own children under 6 years	**1,105**	**+/-234**	**1,105**	**(X)**
All parents in family in labor force	812	+/-227	73.5%	+/-13.1
Own children 6 to 17 years	**2,126**	**+/-276**	**2,126**	**(X)**
All parents in family in labor force	1,607	+/-277	75.6%	+/-9.4
COMMUTING TO WORK				
Workers 16 years and over	**6,331**	**+/-303**	**6,331**	**(X)**
Car, truck, or van -- drove alone	5,486	+/-342	86.7%	+/-2.7
Car, truck, or van -- carpooled	440	+/-148	6.9%	+/-2.4
Public transportation (excluding taxicab)	151	+/-72	2.4%	+/-1.1
Walked	84	+/-67	1.3%	+/-1.0
Other means	43	+/-32	0.7%	+/-0.5
Worked at home	127	+/-72	2.0%	+/-1.1
Mean travel time to work (minutes)	24.6	+/-1.2	(X)	(X)
OCCUPATION				
Civilian employed population 16 years and over	**6,432**	**+/-291**	**6,432**	**(X)**
Management, professional, and related occupations	1,621	+/-217	25.2%	+/-3.2
Service occupations	1,307	+/-215	20.3%	+/-3.5
Sales and office occupations	1,792	+/-262	27.9%	+/-3.4
Farming, fishing, and forestry occupations	33	+/-31	0.5%	+/-0.5
Construction, extraction, maintenance, and repair occupations	754	+/-183	11.7%	+/-2.8
Production, transportation, and material moving occupations	925	+/-166	14.4%	+/-2.5

Selected Economic Characteristics	Estimate	Margin of Error	Percent	Margin of Error
INDUSTRY				
Civilian employed population 16 years and over	**6,432**	**+/-291**	**6,432**	**(X)**
Agriculture, forestry, fishing and hunting, and mining	38	+/-37	0.6%	+/-0.6
Construction	605	+/-156	9.4%	+/-2.4
Manufacturing	964	+/-183	15.0%	+/-2.8
Wholesale trade	287	+/-100	4.5%	+/-1.5
Retail trade	686	+/-160	10.7%	+/-2.4
Transportation and warehousing, and utilities	399	+/-147	6.2%	+/-2.3
Information	24	+/-24	0.4%	+/-0.4
Finance and insurance, and real estate and rental and leasing	488	+/-153	7.6%	+/-2.3
Professional, scientific, and management, and administrative and waste management services	527	+/-173	8.2%	+/-2.6
Educational services, and health care and social assistance	1,089	+/-180	16.9%	+/-2.9
Arts, entertainment, and recreation, and accommodation and food services	549	+/-154	8.5%	+/-2.3
Other services, except public administration	212	+/-80	3.3%	+/-1.3
Public administration	564	+/-150	8.8%	+/-2.4
CLASS OF WORKER				
Civilian employed population 16 years and over	**6,432**	**+/-291**	**6,432**	**(X)**
Private wage and salary workers	5,264	+/-358	81.8%	+/-3.4
Government workers	969	+/-205	15.1%	+/-3.2
Self-employed in own not incorporated business workers	191	+/-74	3.0%	+/-1.2
Unpaid family workers	8	+/-14	0.1%	+/-0.2
INCOME AND BENEFITS (IN 2009 INFLATION-ADJUSTED DOLLARS)				
Total households	**4,596**	**+/-216**	**4,596**	**(X)**
Less than $10,000	224	+/-82	4.9%	+/-1.7
$10,000 to $14,999	190	+/-97	4.1%	+/-2.1
$15,000 to $24,999	375	+/-123	8.2%	+/-2.6
$25,000 to $34,999	438	+/-102	9.5%	+/-2.2
$35,000 to $49,999	649	+/-142	14.1%	+/-2.9
$50,000 to $74,999	1,027	+/-162	22.3%	+/-3.4
$75,000 to $99,999	617	+/-132	13.4%	+/-2.9
$100,000 to $149,999	885	+/-143	19.3%	+/-3.3
$150,000 to $199,999	170	+/-53	3.7%	+/-1.1
$200,000 or more	21	+/-19	0.5%	+/-0.4
Median household income (dollars)	59,969	+/-6,985	(X)	(X)
Mean household income (dollars)	67,315	+/-3,145	(X)	(X)
With earnings	3,709	+/-188	80.7%	+/-2.5
Mean earnings (dollars)	69,514	+/-3,681	(X)	(X)
With Social Security	1,222	+/-137	26.6%	+/-2.6
Mean Social Security income (dollars)	15,272	+/-1,289	(X)	(X)
With retirement income	845	+/-129	18.4%	+/-2.8
Mean retirement income (dollars)	18,948	+/-3,474	(X)	(X)
With Supplemental Security Income	139	+/-62	3.0%	+/-1.3
Mean Supplemental Security Income (dollars)	8,714	+/-2,324	(X)	(X)
With cash public assistance income	48	+/-35	1.0%	+/-0.8
Mean cash public assistance income (dollars)	5,452	+/-2,313	(X)	(X)
With Food Stamp/SNAP benefits in the past 12 months	126	+/-68	2.7%	+/-1.5
Families	**3,335**	**+/-181**	**3,335**	**(X)**
Less than $10,000	76	+/-49	2.3%	+/-1.5
$10,000 to $14,999	79	+/-75	2.4%	+/-2.2
$15,000 to $24,999	208	+/-96	6.2%	+/-2.8
$25,000 to $34,999	247	+/-74	7.4%	+/-2.2
$35,000 to $49,999	401	+/-103	12.0%	+/-3.0
$50,000 to $74,999	837	+/-173	25.1%	+/-4.7
$75,000 to $99,999	510	+/-116	15.3%	+/-3.6
$100,000 to $149,999	786	+/-138	23.6%	+/-4.3
$150,000 to $199,999	170	+/-53	5.1%	+/-1.7
$200,000 or more	21	+/-19	0.6%	+/-0.6
Median family income (dollars)	69,331	+/-4,076	(X)	(X)
Mean family income (dollars)	75,862	+/-4,066	(X)	(X)

Selected Economic Characteristics	Estimate	Margin of Error	Percent	Margin of Error
Per capita income (dollars)	24,889	+/-1,212	(X)	(X)
Nonfamily households	**1,261**	**+/-210**	**1,261**	**(X)**
Median nonfamily income (dollars)	32,527	+/-7,728	(X)	(X)
Mean nonfamily income (dollars)	39,754	+/-3,805	(X)	(X)
Median earnings for workers (dollars)	32,223	+/-3,165	(X)	(X)
Median earnings for male full-time, year-round workers (dollars)	49,273	+/-3,687	(X)	(X)
Median earnings for female full-time, year-round workers (dollars)	37,379	+/-2,688	(X)	(X)
HEALTH INSURANCE COVERAGE				
Civilian Noninstitutionalized Population	**(X)**	**(X)**	**(X)**	**(X)**
With health insurance coverage	(X)	(X)	(X)	(X)
With private health insurance coverage	(X)	(X)	(X)	(X)
With public health coverage	(X)	(X)	(X)	(X)
No health insurance coverage	(X)	(X)	(X)	(X)
Civilian Noninstitutionalized Population Under 18 years	**(X)**	**(X)**	**(X)**	**(X)**
No health insurance coverage	(X)	(X)	(X)	(X)
PERCENTAGE OF FAMILIES AND PEOPLE WHOSE INCOME IN THE PAST 12 MONTHS IS BELOW THE POVERTY LEVEL				
All families	4.7%	+/-2.6	(X)	(X)
With related children under 18 years	7.3%	+/-4.6	(X)	(X)
With related children under 5 years only	16.5%	+/-16.5	(X)	(X)
Married couple families	0.9%	+/-1.1	(X)	(X)
With related children under 18 years	0.5%	+/-0.7	(X)	(X)
With related children under 5 years only	0.0%	+/-11.5	(X)	(X)
Families with female householder, no husband present	21.7%	+/-16.0	(X)	(X)
With related children under 18 years	31.7%	+/-23.9	(X)	(X)
With related children under 5 years only	60.0%	+/-36.5	(X)	(X)
All people	6.8%	+/-2.3	(X)	(X)
Under 18 years	11.0%	+/-6.2	(X)	(X)
Related children under 18 years	9.3%	+/-5.9	(X)	(X)
Related children under 5 years	13.5%	+/-9.8	(X)	(X)
Related children 5 to 17 years	7.6%	+/-6.4	(X)	(X)
18 years and over	5.3%	+/-1.5	(X)	(X)
18 to 64 years	5.1%	+/-1.6	(X)	(X)
65 years and over	6.6%	+/-4.2	(X)	(X)
People in families	4.6%	+/-2.4	(X)	(X)
Unrelated individuals 15 years and over	21.0%	+/-6.1	(X)	(X)

Source: U.S. Census Bureau, 2005-2009 American Community Survey

Data are based on a sample and are subject to sampling variability. The degree of uncertainty for an estimate arising from sampling variability is represented through the use of a margin of error. The value shown here is the 90 percent margin of error. The margin of error can be interpreted roughly as providing a 90 percent probability that the interval defined by the estimate minus the margin of error and the estimate plus the margin of error (the lower and upper confidence bounds) contains the true value. In addition to sampling variability, the ACS estimates are subject to nonsampling error (for a discussion of nonsampling variability, see Accuracy of the Data). The effect of nonsampling error is not represented in these tables.

Notes:
·Employment and unemployment estimates may vary from the official labor force data released by the Bureau of Labor Statistics because of differences in survey design and data collection. For guidance on differences in employment and unemployment estimates from different sources go to Labor Force Guidance.
·Workers include members of the Armed Forces and civilians who were at work last week.
·Occupation codes are 4-digit codes and are based on Standard Occupational Classification 2000.
·Industry codes are 4-digit codes and are based on the North American Industry Classification System 2002 and 2007. The 2005, 2006 and 2007 ACS data are coded using NAICS 2002 while the 2008 and 2009 ACS data use NAICS 2007 codes. Categories that differ between 2002 and 2007 NAICS are aggregated so that the 5 years of data are consistent in display and reflect the NAICS 2007 codes. The Industry categories adhere to the guidelines issued in Clarification Memorandum No. 2, "NAICS Alternate Aggregation Structure for Use By U.S. Statistical Agencies," issued by the Office of Management and Budget.
·Selected earnings and income data are not available for certain geographic areas due to problems with group quarters data collection and imputation. See the ACS User Notes for details.
·Logical coverage edits applying a rules-based assignment of Medicaid, Medicare and military health coverage were added in 2009 -- please see http://www.census.gov/hhes/www/hlthins/publications/coverage_edits_final.pdf for more details.
·While the 2005-2009 American Community Survey (ACS) data generally reflect the November 2008 Office of Management and Budget (OMB) definitions of metropolitan and micropolitan statistical areas; in certain instances the names, codes, and boundaries of the principal cities shown in ACS tables may differ from the OMB definitions due to differences in the effective dates of the geographic entities.
·Estimates of urban and rural population, housing units, and characteristics reflect boundaries of urban areas defined based on Census 2000 data. Boundaries for urban areas have not been updated since Census 2000. As a result, data for urban and rural areas from the ACS do not necessarily reflect the results of ongoing urbanization.

Explanation of Symbols:
1. An '**' entry in the margin of error column indicates that either no sample observations or too few sample observations were available to compute a standard error and thus the margin of error. A statistical test is not appropriate.
2. An '-' entry in the estimate column indicates that either no sample observations or too few sample observations were available to compute an estimate, or a ratio of medians cannot be calculated because one or both of the median estimates falls in the lowest interval or upper interval of an open-ended distribution.
3. An '-' following a median estimate means the median falls in the lowest interval of an open-ended distribution.
4. An '+' following a median estimate means the median falls in the upper interval of an open-ended distribution.
5. An '***' entry in the margin of error column indicates that the median falls in the lowest interval or upper interval of an open-ended distribution. A statistical test is not appropriate.
6. An '*****' entry in the margin of error column indicates that the estimate is controlled. A statistical test for sampling variability is not appropriate.
7. An 'N' entry in the estimate and margin of error columns indicates that data for this geographic area cannot be displayed because the number of sample cases is too small.
8. An '(X)' means that the estimate is not applicable or not available.

The letters PDF or symbol indicate a document is in the Portable Document Format (PDF). To view the file you will need the Adobe® Acrobat® Reader, which is available for **free** from the Adobe web site.

U.S. Census Bureau
American FactFinder

Harrison township, Hamilton County, Ohio

Selected Housing Characteristics: 2005-2009

Data Set: **2005-2009 American Community Survey 5-Year Estimates**
Survey: **American Community Survey**

NOTE. Although the American Community Survey (ACS) produces population, demographic and housing unit estimates, it is the Census Bureau's Population Estimates Program that produces and disseminates the official estimates of the population for the nation, states, counties, cities and towns and estimates of housing units for states and counties.

For more information on confidentiality protection, sampling error, nonsampling error, and definitions, see Survey Methodology.

Selected Housing Characteristics	Estimate	Margin of Error	Percent	Margin of Error
HOUSING OCCUPANCY				
Total housing units	**4,887**	**+/-221**	**4,887**	**(X)**
Occupied housing units	4,596	+/-216	94.0%	+/-2.4
Vacant housing units	291	+/-118	6.0%	+/-2.4
Homeowner vacancy rate	0.2	+/-0.4	(X)	(X)
Rental vacancy rate	9.7	+/-8.7	(X)	(X)
UNITS IN STRUCTURE				
Total housing units	**4,887**	**+/-221**	**4,887**	**(X)**
1-unit, detached	3,432	+/-186	70.2%	+/-3.1
1-unit, attached	172	+/-58	3.5%	+/-1.2
2 units	24	+/-27	0.5%	+/-0.6
3 or 4 units	148	+/-75	3.0%	+/-1.5
5 to 9 units	185	+/-74	3.8%	+/-1.5
10 to 19 units	398	+/-117	8.1%	+/-2.4
20 or more units	25	+/-23	0.5%	+/-0.5
Mobile home	503	+/-123	10.3%	+/-2.4
Boat, RV, van, etc.	0	+/-119	0.0%	+/-0.7
YEAR STRUCTURE BUILT				
Total housing units	**4,887**	**+/-221**	**4,887**	**(X)**
Built 2005 or later	359	+/-129	7.3%	+/-2.6
Built 2000 to 2004	705	+/-115	14.4%	+/-2.3
Built 1990 to 1999	557	+/-111	11.4%	+/-2.2
Built 1980 to 1989	844	+/-139	17.3%	+/-2.9
Built 1970 to 1979	792	+/-159	16.2%	+/-3.0
Built 1960 to 1969	333	+/-104	6.8%	+/-2.1
Built 1950 to 1959	643	+/-139	13.2%	+/-2.9
Built 1940 to 1949	207	+/-103	4.2%	+/-2.1
Built 1939 or earlier	447	+/-131	9.1%	+/-2.7
ROOMS				
Total housing units	**4,887**	**+/-221**	**4,887**	**(X)**
1 room	15	+/-12	0.3%	+/-0.3
2 rooms	20	+/-24	0.4%	+/-0.5
3 rooms	281	+/-102	5.7%	+/-2.1
4 rooms	621	+/-146	12.7%	+/-2.9
5 rooms	1,195	+/-192	24.5%	+/-3.7
6 rooms	1,010	+/-199	20.7%	+/-4.0
7 rooms	821	+/-154	16.8%	+/-3.1
8 rooms	575	+/-126	11.8%	+/-2.6
9 rooms or more	349	+/-87	7.1%	+/-1.8

Selected Housing Characteristics	Estimate	Margin of Error	Percent	Margin of Error
Median rooms	5.8	+/-0.2	(X)	(X)
BEDROOMS				
Total housing units	**4,887**	**+/-221**	**4,887**	**(X)**
No bedroom	15	+/-12	0.3%	+/-0.3
1 bedroom	290	+/-103	5.9%	+/-2.1
2 bedrooms	1,193	+/-178	24.4%	+/-3.3
3 bedrooms	2,469	+/-249	50.5%	+/-4.5
4 bedrooms	860	+/-144	17.6%	+/-3.0
5 or more bedrooms	60	+/-44	1.2%	+/-0.9
HOUSING TENURE				
Occupied housing units	**4,596**	**+/-216**	**4,596**	**(X)**
Owner-occupied	3,794	+/-215	82.6%	+/-3.1
Renter-occupied	802	+/-153	17.4%	+/-3.1
Average household size of owner-occupied unit	2.93	+/-0.13	(X)	(X)
Average household size of renter-occupied unit	2.23	+/-0.35	(X)	(X)
YEAR HOUSEHOLDER MOVED INTO UNIT				
Occupied housing units	**4,596**	**+/-216**	**4,596**	**(X)**
Moved in 2005 or later	1,208	+/-180	26.3%	+/-3.7
Moved in 2000 to 2004	1,358	+/-202	29.5%	+/-4.3
Moved in 1990 to 1999	1,014	+/-179	22.1%	+/-3.7
Moved in 1980 to 1989	466	+/-108	10.1%	+/-2.4
Moved in 1970 to 1979	258	+/-89	5.6%	+/-1.9
Moved in 1969 or earlier	292	+/-111	6.4%	+/-2.4
VEHICLES AVAILABLE				
Occupied housing units	**4,596**	**+/-216**	**4,596**	**(X)**
No vehicles available	131	+/-57	2.9%	+/-1.2
1 vehicle available	1,356	+/-212	29.5%	+/-3.9
2 vehicles available	1,608	+/-202	35.0%	+/-4.2
3 or more vehicles available	1,501	+/-158	32.7%	+/-3.7
HOUSE HEATING FUEL				
Occupied housing units	**4,596**	**+/-216**	**4,596**	**(X)**
Utility gas	1,792	+/-201	39.0%	+/-4.2
Bottled, tank, or LP gas	614	+/-123	13.4%	+/-2.6
Electricity	1,916	+/-246	41.7%	+/-4.6
Fuel oil, kerosene, etc.	199	+/-71	4.3%	+/-1.6
Coal or coke	0	+/-119	0.0%	+/-0.7
Wood	18	+/-18	0.4%	+/-0.4
Solar energy	0	+/-119	0.0%	+/-0.7
Other fuel	32	+/-25	0.7%	+/-0.5
No fuel used	25	+/-26	0.5%	+/-0.6
SELECTED CHARACTERISTICS				
Occupied housing units	**4,596**	**+/-216**	**4,596**	**(X)**
Lacking complete plumbing facilities	24	+/-29	0.5%	+/-0.6
Lacking complete kitchen facilities	5	+/-9	0.1%	+/-0.2
No telephone service available	47	+/-33	1.0%	+/-0.7
OCCUPANTS PER ROOM				
Occupied housing units	**4,596**	**+/-216**	**4,596**	**(X)**
1.00 or less	4,539	+/-231	98.8%	+/-0.9
1.01 to 1.50	50	+/-40	1.1%	+/-0.9
1.51 or more	7	+/-11	0.2%	+/-0.2
VALUE				
Owner-occupied units	**3,794**	**+/-215**	**3,794**	**(X)**
Less than $50,000	447	+/-110	11.8%	+/-2.9
$50,000 to $99,999	244	+/-93	6.4%	+/-2.4
$100,000 to $149,999	1,191	+/-189	31.4%	+/-4.1
$150,000 to $199,999	809	+/-144	21.3%	+/-3.7
$200,000 to $299,999	788	+/-130	20.8%	+/-3.5

Selected Housing Characteristics	Estimate	Margin of Error	Percent	Margin of Error
$300,000 to $499,999	284	+/-65	7.5%	+/-1.7
$500,000 to $999,999	24	+/-19	0.6%	+/-0.5
$1,000,000 or more	7	+/-11	0.2%	+/-0.3
Median (dollars)	150,700	+/-6,179	(X)	(X)
MORTGAGE STATUS				
Owner-occupied units	**3,794**	**+/-215**	**3,794**	**(X)**
Housing units with a mortgage	2,659	+/-197	70.1%	+/-4.0
Housing units without a mortgage	1,135	+/-174	29.9%	+/-4.0
SELECTED MONTHLY OWNER COSTS (SMOC)				
Housing units with a mortgage	**2,659**	**+/-197**	**2,659**	**(X)**
Less than $300	0	+/-119	0.0%	+/-1.2
$300 to $499	71	+/-50	2.7%	+/-1.9
$500 to $699	100	+/-56	3.8%	+/-2.1
$700 to $999	363	+/-114	13.7%	+/-4.2
$1,000 to $1,499	906	+/-196	34.1%	+/-6.2
$1,500 to $1,999	797	+/-134	30.0%	+/-5.0
$2,000 or more	422	+/-95	15.9%	+/-3.6
Median (dollars)	1,432	+/-88	(X)	(X)
Housing units without a mortgage	**1,135**	**+/-174**	**1,135**	**(X)**
Less than $100	0	+/-119	0.0%	+/-2.8
$100 to $199	32	+/-28	2.8%	+/-2.6
$200 to $299	228	+/-85	20.1%	+/-7.0
$300 to $399	240	+/-87	21.1%	+/-6.9
$400 or more	635	+/-139	55.9%	+/-7.2
Median (dollars)	434	+/-43	(X)	(X)
SELECTED MONTHLY OWNER COSTS AS A PERCENTAGE OF HOUSEHOLD INCOME (SMOCAPI)				
Housing units with a mortgage (excluding units where SMOCAPI cannot be computed)	**2,659**	**+/-197**	**2,659**	**(X)**
Less than 20.0 percent	1,017	+/-154	38.2%	+/-5.2
20.0 to 24.9 percent	505	+/-127	19.0%	+/-4.4
25.0 to 29.9 percent	484	+/-130	18.2%	+/-4.7
30.0 to 34.9 percent	189	+/-92	7.1%	+/-3.4
35.0 percent or more	464	+/-113	17.5%	+/-4.2
Not computed	0	+/-119	(X)	(X)
Housing unit without a mortgage (excluding units where SMOCAPI cannot be computed)	**1,110**	**+/-174**	**1,110**	**(X)**
Less than 10.0 percent	364	+/-109	32.8%	+/-9.1
10.0 to 14.9 percent	241	+/-89	21.7%	+/-7.3
15.0 to 19.9 percent	165	+/-77	14.9%	+/-7.0
20.0 to 24.9 percent	154	+/-89	13.9%	+/-7.4
25.0 to 29.9 percent	62	+/-46	5.6%	+/-3.9
30.0 to 34.9 percent	23	+/-25	2.1%	+/-2.2
35.0 percent or more	101	+/-49	9.1%	+/-4.4
Not computed	25	+/-29	(X)	(X)
GROSS RENT				
Occupied units paying rent	**743**	**+/-147**	**743**	**(X)**
Less than $200	0	+/-119	0.0%	+/-4.3
$200 to $299	0	+/-119	0.0%	+/-4.3
$300 to $499	139	+/-77	18.7%	+/-9.7
$500 to $749	226	+/-64	30.4%	+/-8.9
$750 to $999	290	+/-105	39.0%	+/-11.0
$1,000 to $1,499	88	+/-78	11.8%	+/-10.2
$1,500 or more	0	+/-119	0.0%	+/-4.3
Median (dollars)	752	+/-47	(X)	(X)
No rent paid	59	+/-44	(X)	(X)
GROSS RENT AS A PERCENTAGE OF HOUSEHOLD INCOME (GRAPI)				
Occupied units paying rent (excluding units where GRAPI cannot be computed)	**706**	**+/-152**	**706**	**(X)**
Less than 15.0 percent	75	+/-64	10.6%	+/-8.6

Selected Housing Characteristics	Estimate	Margin of Error	Percent	Margin of Error
15.0 to 19.9 percent	144	+/-70	20.4%	+/-10.3
20.0 to 24.9 percent	106	+/-58	15.0%	+/-7.3
25.0 to 29.9 percent	81	+/-77	11.5%	+/-10.9
30.0 to 34.9 percent	69	+/-68	9.8%	+/-9.5
35.0 percent or more	231	+/-104	32.7%	+/-13.1
Not computed	96	+/-62	(X)	(X)

Source: U.S. Census Bureau, 2005-2009 American Community Survey

Data are based on a sample and are subject to sampling variability. The degree of uncertainty for an estimate arising from sampling variability is represented through the use of a margin of error. The value shown here is the 90 percent margin of error. The margin of error can be interpreted roughly as providing a 90 percent probability that the interval defined by the estimate minus the margin of error and the estimate plus the margin of error (the lower and upper confidence bounds) contains the true value. In addition to sampling variability, the ACS estimates are subject to nonsampling error (for a discussion of nonsampling variability, see Accuracy of the Data). The effect of nonsampling error is not represented in these tables.

Notes:
·Caution should be used when comparing data for Number of Rooms between 2008 and 2009. A data collection error was identified for 2008 impacting the "1 room" category. For more information please see Errata Note #54.
·Caution should be used when comparing data for Number of Bedrooms between 2008 and 2009. A data collection error was identified for 2008 impacting the "0 bedrooms" category. For more information please see Errata Note #54.
·The 2005-2009 plumbing data for Puerto Rico will not be shown. Research indicates that the questions on plumbing facilities that were introduced in 2008 in the stateside American Community Survey and the 2008 Puerto Rico Community Survey may not have been appropriate for Puerto Rico.
·Caution should be used when comparing data for Telephone Service Availability between 2008 and 2009. A data collection error was identified for 2008 impacting the "no" category and underreporting those who did not have telephone service available. For more information please see Errata Note #53.
·Caution should be used when comparing data for Occupants per Room between 2008 and 2009. A data collection error was identified for 2008 impacting the "1 room" category. For more information please see Errata Note #54.
·In prior years, the universe included all owner-occupied units with a mortgage. It is now restricted to include only those units where SMOCAPI is computed, that is, SMOC and household income are valid values.
·In prior years, the universe included all owner-occupied units without a mortgage. It is now restricted to include only those units where SMOCAPI is computed, that is, SMOC and household income are valid values.
·In prior years, the universe included all renter-occupied units. It is now restricted to include only those units where GRAPI is computed, that is, gross rent and household Income are valid values.
·The median gross rent excludes no cash renters.
·While the 2005-2009 American Community Survey (ACS) data generally reflect the November 2008 Office of Management and Budget (OMB) definitions of metropolitan and micropolitan statistical areas; in certain instances the names, codes, and boundaries of the principal cities shown in ACS tables may differ from the OMB definitions due to differences in the effective dates of the geographic entities.
·Estimates of urban and rural population, housing units, and characteristics reflect boundaries of urban areas defined based on Census 2000 data. Boundaries for urban areas have not been updated since Census 2000. As a result, data for urban and rural areas from the ACS do not necessarily reflect the results of ongoing urbanization.

Explanation of Symbols:
1. An '**' entry in the margin of error column indicates that either no sample observations or too few sample observations were available to compute a standard error and thus the margin of error. A statistical test is not appropriate.
2. An '-' entry in the estimate column indicates that either no sample observations or too few sample observations were available to compute an estimate, or a ratio of medians cannot be calculated because one or both of the median estimates falls in the lowest interval or upper interval of an open-ended distribution.
3. An '-' following a median estimate means the median falls in the lowest interval of an open-ended distribution.
4. An '+' following a median estimate means the median falls in the upper interval of an open-ended distribution.
5. An '***' entry in the margin of error column indicates that the median falls in the lowest interval or upper interval of an open-ended distribution. A statistical test is not appropriate.
6. An '*****' entry in the margin of error column indicates that the estimate is controlled. A statistical test for sampling variability is not appropriate.
7. An 'N' entry in the estimate and margin of error columns indicates that data for this geographic area cannot be displayed because the number of sample cases is too small.
8. An '(X)' means that the estimate is not applicable or not available.

U.S. Census Bureau
American FactFinder

Harrison township, Hamilton County, Ohio

Selected Social Characteristics in the United States: 2005-2009

Data Set: **2005-2009 American Community Survey 5-Year Estimates**
Survey: **American Community Survey**

NOTE. Although the American Community Survey (ACS) produces population, demographic and housing unit estimates, it is the Census Bureau's Population Estimates Program that produces and disseminates the official estimates of the population for the nation, states, counties, cities and towns and estimates of housing units for states and counties.

For more information on confidentiality protection, sampling error, nonsampling error, and definitions, see Survey Methodology.

Selected Social Characteristics in the United States	Estimate	Margin of Error	Percent	Margin of Error
HOUSEHOLDS BY TYPE				
Total households	**4,596**	**+/-216**	**4,596**	**(X)**
Family households (families)	3,335	+/-181	72.6%	+/-3.9
With own children under 18 years	1,627	+/-166	35.4%	+/-3.8
Married-couple family	2,661	+/-168	57.9%	+/-4.0
With own children under 18 years	1,200	+/-151	26.1%	+/-3.6
Male householder, no wife present, family	177	+/-91	3.9%	+/-2.0
With own children under 18 years	134	+/-74	2.9%	+/-1.6
Female householder, no husband present, family	497	+/-156	10.8%	+/-3.3
With own children under 18 years	293	+/-122	6.4%	+/-2.6
Nonfamily households	1,261	+/-210	27.4%	+/-3.9
Householder living alone	1,081	+/-195	23.5%	+/-3.6
65 years and over	408	+/-107	8.9%	+/-2.2
Households with one or more people under 18 years	1,797	+/-142	39.1%	+/-3.7
Households with one or more people 65 years and over	1,088	+/-112	23.7%	+/-2.2
Average household size	2.81	+/-0.13	(X)	(X)
Average family size	3.34	+/-0.16	(X)	(X)
RELATIONSHIP				
Population in households	**12,919**	**+/-32**	**12,919**	**(X)**
Householder	4,596	+/-216	35.6%	+/-1.7
Spouse	2,655	+/-177	20.6%	+/-1.4
Child	4,594	+/-258	35.6%	+/-2.0
Other relatives	550	+/-212	4.3%	+/-1.6
Nonrelatives	524	+/-193	4.1%	+/-1.5
Unmarried partner	265	+/-102	2.1%	+/-0.8
MARITAL STATUS				
Males 15 years and over	**4,860**	**+/-231**	**4,860**	**(X)**
Never married	1,297	+/-201	26.7%	+/-3.3
Now married, except separated	2,699	+/-162	55.5%	+/-4.8
Separated	162	+/-111	3.3%	+/-2.2
Widowed	49	+/-34	1.0%	+/-0.7
Divorced	653	+/-172	13.4%	+/-3.3
Females 15 years and over	**5,340**	**+/-244**	**5,340**	**(X)**
Never married	1,295	+/-243	24.3%	+/-3.9
Now married, except separated	2,779	+/-181	52.0%	+/-4.1
Separated	62	+/-65	1.2%	+/-1.2
Widowed	440	+/-107	8.2%	+/-1.8
Divorced	764	+/-161	14.3%	+/-3.0

Selected Social Characteristics in the United States	Estimate	Margin of Error	Percent	Margin of Error
FERTILITY				
Number of women 15 to 50 years old who had a birth in the past 12 months	**280**	**+/-109**	**280**	**(X)**
Unmarried women (widowed, divorced, and never married)	66	+/-55	23.6%	+/-18.7
Per 1,000 unmarried women	39	+/-32	(X)	(X)
Per 1,000 women 15 to 50 years old	82	+/-34	(X)	(X)
Per 1,000 women 15 to 19 years old	72	+/-83	(X)	(X)
Per 1,000 women 20 to 34 years old	160	+/-71	(X)	(X)
Per 1,000 women 35 to 50 years old	23	+/-24	(X)	(X)
GRANDPARENTS				
Number of grandparents living with own grandchildren under 18 years	**306**	**+/-126**	**306**	**(X)**
Responsible for grandchildren	115	+/-77	37.6%	+/-21.2
Years responsible for grandchildren				
Less than 1 year	42	+/-49	13.7%	+/-16.2
1 or 2 years	0	+/-119	0.0%	+/-10.1
3 or 4 years	32	+/-42	10.5%	+/-12.4
5 or more years	41	+/-43	13.4%	+/-14.0
Number of grandparents responsible for own grandchildren under 18 years	**115**	**+/-77**	**115**	**(X)**
Who are female	62	+/-42	53.9%	+/-15.4
Who are married	105	+/-75	91.3%	+/-16.7
SCHOOL ENROLLMENT				
Population 3 years and over enrolled in school	**3,549**	**+/-313**	**3,549**	**(X)**
Nursery school, preschool	232	+/-102	6.5%	+/-2.9
Kindergarten	253	+/-106	7.1%	+/-2.8
Elementary school (grades 1-8)	1,403	+/-236	39.5%	+/-6.5
High school (grades 9-12)	916	+/-215	25.8%	+/-5.6
College or graduate school	745	+/-166	21.0%	+/-3.7
EDUCATIONAL ATTAINMENT				
Population 25 years and over	**8,420**	**+/-251**	**8,420**	**(X)**
Less than 9th grade	267	+/-127	3.2%	+/-1.5
9th to 12th grade, no diploma	843	+/-200	10.0%	+/-2.3
High school graduate (includes equivalency)	3,419	+/-284	40.6%	+/-3.0
Some college, no degree	1,679	+/-236	19.9%	+/-2.9
Associate's degree	565	+/-169	6.7%	+/-1.9
Bachelor's degree	1,147	+/-202	13.6%	+/-2.4
Graduate or professional degree	500	+/-127	5.9%	+/-1.5
Percent high school graduate or higher	86.8%	+/-2.6	(X)	(X)
Percent bachelor's degree or higher	19.6%	+/-2.8	(X)	(X)
VETERAN STATUS				
Civilian population 18 years and over	**9,504**	**+/-223**	**9,504**	**(X)**
Civilian veterans	1,171	+/-181	12.3%	+/-2.0
DISABILITY STATUS OF THE CIVILIAN NONINSTITUTIONALIZED POPULATION				
Total Civilian Noninstitutionalized Population	**(X)**	**(X)**	**(X)**	**(X)**
With a disability	(X)	(X)	(X)	(X)
Under 18 years	**(X)**	**(X)**	**(X)**	**(X)**
With a disability	(X)	(X)	(X)	(X)
18 to 64 years	**(X)**	**(X)**	**(X)**	**(X)**
With a disability	(X)	(X)	(X)	(X)
65 years and over	**(X)**	**(X)**	**(X)**	**(X)**
With a disability	(X)	(X)	(X)	(X)
RESIDENCE 1 YEAR AGO				
Population 1 year and over	**12,706**	**+/-111**	**12,706**	**(X)**
Same house	11,289	+/-426	88.8%	+/-3.2
Different house in the U.S.	1,417	+/-399	11.2%	+/-3.2
Same county	1,164	+/-415	9.2%	+/-3.3

Selected Social Characteristics in the United States	Estimate	Margin of Error	Percent	Margin of Error
Different county	253	+/-124	2.0%	+/-1.0
Same state	55	+/-77	0.4%	+/-0.6
Different state	198	+/-96	1.6%	+/-0.8
Abroad	0	+/-119	0.0%	+/-0.3
PLACE OF BIRTH				
Total population	**12,919**	**+/-32**	**12,919**	**(X)**
Native	12,843	+/-82	99.4%	+/-0.6
Born in United States	12,758	+/-115	98.8%	+/-0.8
State of residence	9,992	+/-285	77.3%	+/-2.2
Different state	2,766	+/-295	21.4%	+/-2.3
Born in Puerto Rico, U.S. Island areas, or born abroad to American parent(s)	85	+/-75	0.7%	+/-0.6
Foreign born	76	+/-72	0.6%	+/-0.6
U.S. CITIZENSHIP STATUS				
Foreign-born population	**76**	**+/-72**	**76**	**(X)**
Naturalized U.S. citizen	49	+/-60	64.5%	+/-43.1
Not a U.S. citizen	27	+/-37	35.5%	+/-43.1
YEAR OF ENTRY				
Population born outside the United States	**161**	**+/-108**	**161**	**(X)**
Native	**85**	**+/-75**	**85**	**(X)**
Entered 2000 or later	55	+/-79	64.7%	+/-58.7
Entered before 2000	30	+/-35	35.3%	+/-58.7
Foreign born	**76**	**+/-72**	**76**	**(X)**
Entered 2000 or later	27	+/-37	35.5%	+/-43.1
Entered before 2000	49	+/-60	64.5%	+/-43.1
WORLD REGION OF BIRTH OF FOREIGN BORN				
Foreign-born population, excluding population born at sea	**76**	**+/-72**	**76**	**(X)**
Europe	18	+/-24	23.7%	+/-34.0
Asia	58	+/-66	76.3%	+/-34.0
Africa	0	+/-119	0.0%	+/-33.2
Oceania	0	+/-119	0.0%	+/-33.2
Latin America	0	+/-119	0.0%	+/-33.2
Northern America	0	+/-119	0.0%	+/-33.2
LANGUAGE SPOKEN AT HOME				
Population 5 years and over	**11,961**	**+/-244**	**11,961**	**(X)**
English only	11,738	+/-270	98.1%	+/-0.8
Language other than English	223	+/-101	1.9%	+/-0.8
Speak English less than "very well"	43	+/-44	0.4%	+/-0.4
Spanish	100	+/-62	0.8%	+/-0.5
Speak English less than "very well"	43	+/-44	0.4%	+/-0.4
Other Indo-European languages	65	+/-43	0.5%	+/-0.4
Speak English less than "very well"	0	+/-119	0.0%	+/-0.3
Asian and Pacific Islander languages	58	+/-66	0.5%	+/-0.6
Speak English less than "very well"	0	+/-119	0.0%	+/-0.3
Other languages	0	+/-119	0.0%	+/-0.3
Speak English less than "very well"	0	+/-119	0.0%	+/-0.3
ANCESTRY				
Total population	**12,919**	**+/-32**	**12,919**	**(X)**
American	1,768	+/-366	13.7%	+/-2.8
Arab	58	+/-54	0.4%	+/-0.4
Czech	31	+/-46	0.2%	+/-0.4
Danish	0	+/-119	0.0%	+/-0.3
Dutch	216	+/-157	1.7%	+/-1.2
English	1,371	+/-339	10.6%	+/-2.6
French (except Basque)	389	+/-228	3.0%	+/-1.8
French Canadian	10	+/-15	0.1%	+/-0.1
German	6,436	+/-524	49.8%	+/-4.1
Greek	0	+/-119	0.0%	+/-0.3
Hungarian	18	+/-20	0.1%	+/-0.2

Selected Social Characteristics in the United States	Estimate	Margin of Error	Percent	Margin of Error
Irish	2,247	+/-467	17.4%	+/-3.6
Italian	697	+/-303	5.4%	+/-2.3
Lithuanian	35	+/-57	0.3%	+/-0.4
Norwegian	17	+/-28	0.1%	+/-0.2
Polish	37	+/-35	0.3%	+/-0.3
Portuguese	0	+/-119	0.0%	+/-0.3
Russian	12	+/-20	0.1%	+/-0.2
Scotch-Irish	142	+/-84	1.1%	+/-0.7
Scottish	201	+/-91	1.6%	+/-0.7
Slovak	0	+/-119	0.0%	+/-0.3
Subsaharan African	0	+/-119	0.0%	+/-0.3
Swedish	53	+/-49	0.4%	+/-0.4
Swiss	10	+/-17	0.1%	+/-0.1
Ukrainian	7	+/-13	0.1%	+/-0.1
Welsh	8	+/-13	0.1%	+/-0.1
West Indian (excluding Hispanic origin groups)	0	+/-119	0.0%	+/-0.3

Source: U.S. Census Bureau, 2005-2009 American Community Survey

Data are based on a sample and are subject to sampling variability. The degree of uncertainty for an estimate arising from sampling variability is represented through the use of a margin of error. The value shown here is the 90 percent margin of error. The margin of error can be interpreted roughly as providing a 90 percent probability that the interval defined by the estimate minus the margin of error and the estimate plus the margin of error (the lower and upper confidence bounds) contains the true value. In addition to sampling variability, the ACS estimates are subject to nonsampling error (for a discussion of nonsampling variability, see Accuracy of the Data). The effect of nonsampling error is not represented in these tables.

Notes:
·Ancestry listed in this table refers to the total number of people who responded with a particular ancestry; for example, the estimate given for Russian represents the number of people who listed Russian as either their first or second ancestry. This table lists only the largest ancestry groups; see the Detailed Tables for more categories. Race and Hispanic origin groups are not included in this table because official data for those groups come from the Race and Hispanic origin questions rather than the ancestry question (see Demographic Table).
·The Census Bureau introduced a new set of disability questions in the 2008 ACS questionnaire. Because of contextual differences between the 2008-2009 disability data and disability data collected in prior years, the Census Bureau is unable to combine the 5 years of disability data in order to produce the multi-year estimate that would appear in this table. Multi-year estimates of disability status will become available once five consecutive years of data are collected. For more information about the differences between the 2008 and prior years' disability questions, see Review of Changes to the Measurement of Disability in the 2008 ACS.
·Data for year of entry of the native population reflect the year of entry into the U.S. by people who were born in Puerto Rico, U.S. Island Areas or born outside the U.S. to a U.S. citizen parent and who subsequently moved to the U.S.
·While the 2005-2009 American Community Survey (ACS) data generally reflect the November 2008 Office of Management and Budget (OMB) definitions of metropolitan and micropolitan statistical areas; in certain instances the names, codes, and boundaries of the principal cities shown in ACS tables may differ from the OMB definitions due to differences in the effective dates of the geographic entities.
·Estimates of urban and rural population, housing units, and characteristics reflect boundaries of urban areas defined based on Census 2000 data. Boundaries for urban areas have not been updated since Census 2000. As a result, data for urban and rural areas from the ACS do not necessarily reflect the results of ongoing urbanization.

Explanation of Symbols:
1. An '**' entry in the margin of error column indicates that either no sample observations or too few sample observations were available to compute a standard error and thus the margin of error. A statistical test is not appropriate.
2. An '-' entry in the estimate column indicates that either no sample observations or too few sample observations were available to compute an estimate, or a ratio of medians cannot be calculated because one or both of the median estimates falls in the lowest interval or upper interval of an open-ended distribution.
3. An '-' following a median estimate means the median falls in the lowest interval of an open-ended distribution.
4. An '+' following a median estimate means the median falls in the upper interval of an open-ended distribution.
5. An '***' entry in the margin of error column indicates that the median falls in the lowest interval or upper interval of an open-ended distribution. A statistical test is not appropriate.
6. An '*****' entry in the margin of error column indicates that the estimate is controlled. A statistical test for sampling variability is not appropriate.
7. An 'N' entry in the estimate and margin of error columns indicates that data for this geographic area cannot be displayed because the number of sample cases is too small.
8. An '(X)' means that the estimate is not applicable or not available.

The letters PDF or symbol indicate a document is in the Portable Document Format (PDF). To view the file you will need the Adobe® Acrobat® Reader, which is available for **free** from the Adobe web site.

U.S. Census Bureau
American FactFinder

Harrison township, Hamilton County, Ohio

Population and Housing Narrative Profile: 2005-2009
Data Set: **2005-2009 American Community Survey 5-Year Estimates**
Survey: **American Community Survey**

NOTE. Although the American Community Survey (ACS) produces population, demographic and housing unit estimates, it is the Census Bureau's Population Estimates Program that produces and disseminates the official estimates of the population for the nation, states, counties, cities and towns and estimates of housing units for states and counties.

For more information on confidentiality protection, sampling error, nonsampling error, and definitions, see Survey Methodology.

HOUSEHOLDS AND FAMILIES: In 2005-2009 there were 4,600 households in Harrison township. The average household size was 2.8 people.

Families made up 73 percent of the households in Harrison township. This figure includes both married-couple families (58 percent) and other families (15 percent). Nonfamily households made up 27 percent of all households in Harrison township. Most of the nonfamily households were people living alone, but some were composed of people living in households in which no one was related to the householder.

The Types of Households in Harrison township, Hamilton County, Ohio in 2005-2009

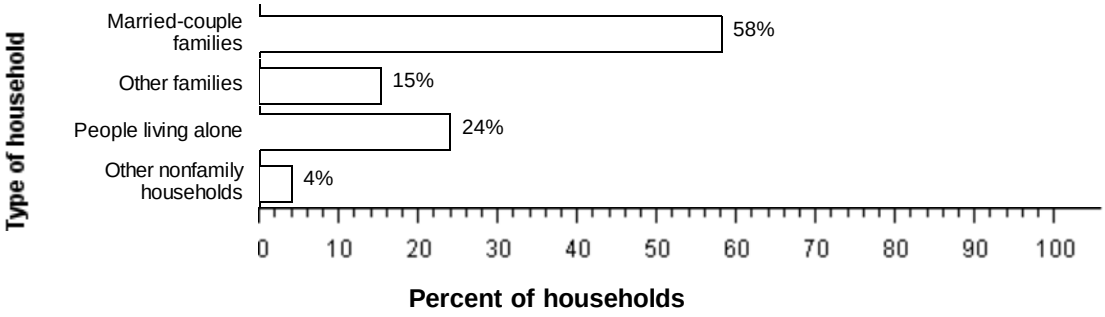

Source: American Community Survey, 2005-2009

NATIVITY AND LANGUAGE: One percent of the people living in Harrison township in 2005-2009 were foreign born. Ninety-nine percent was native, including 77 percent who were born in Ohio.

Among people at least five years old living in Harrison township in 2005-2009, 2 percent spoke a language other than English at home. Of those speaking a language other than English at home, 45 percent spoke Spanish and 55 percent spoke some other language; 19 percent reported that they did not speak English "very well."

GEOGRAPHIC MOBILITY: In 2005-2009, 89 percent of the people at least one year old living in Harrison township were living in the same residence one year earlier; 9 percent had moved during the past year from another residence in the same county, less than 0.5 percent from another county in the same state, 2 percent from another state, and less than 0.5 percent from abroad.

Geographic Mobility of Residents of Harrison township, Hamilton County, Ohio in 2005-2009

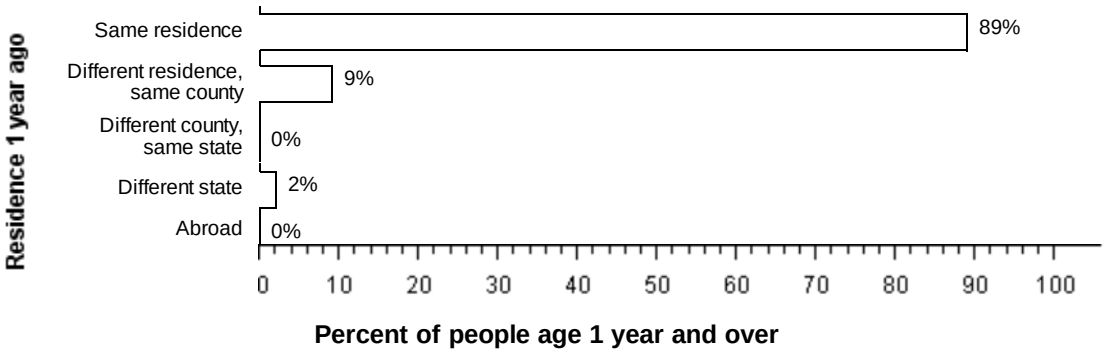

Source: American Community Survey, 2005-2009

EDUCATION: In 2005-2009, 87 percent of people 25 years and over had at least graduated from high school and 20 percent had a bachelor's degree or higher. Thirteen percent were dropouts; they were not enrolled in school and had not graduated from high school.

The total school enrollment in Harrison township was 3,500 in 2005-2009. Nursery school and kindergarten enrollment was 490 and elementary or high school enrollment was 2,300 children. College or graduate school enrollment was 750.

The Educational Attainment of People in Harrison township, Hamilton County, Ohio in 2005-2009

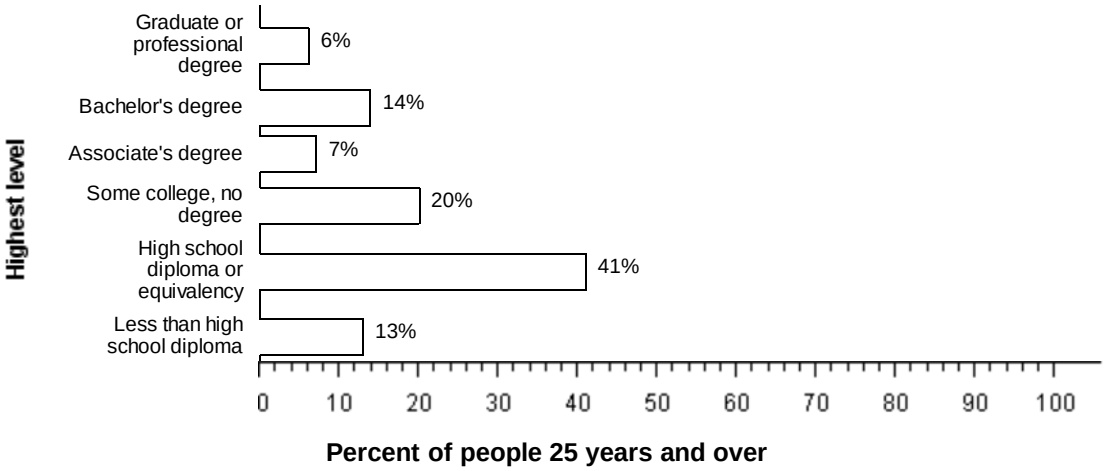

Source: American Community Survey, 2005-2009

DISABILITY: In Harrison township, among people at least five years old in 2005-2009, percent reported a disability. The likelihood of having a disability varied by age - from percent of people 5 to 15 years old, to percent of people 16 to 64 years old, and to percent of those 65 and older.

INDUSTRIES: In 2005-2009, for the employed population 16 years and older, the leading industries in Harrison township were Educational services, and health care, and social assistance, 17 percent, and Manufacturing, 15 percent.

Employment by Industry in Harrison township, Hamilton County, Ohio in 2005-2009

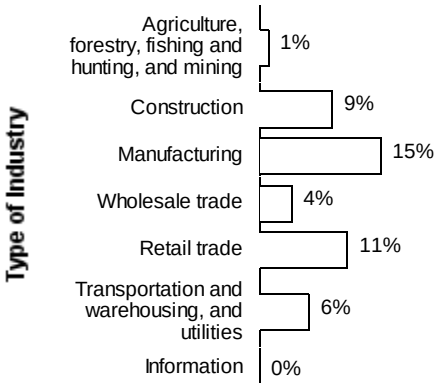

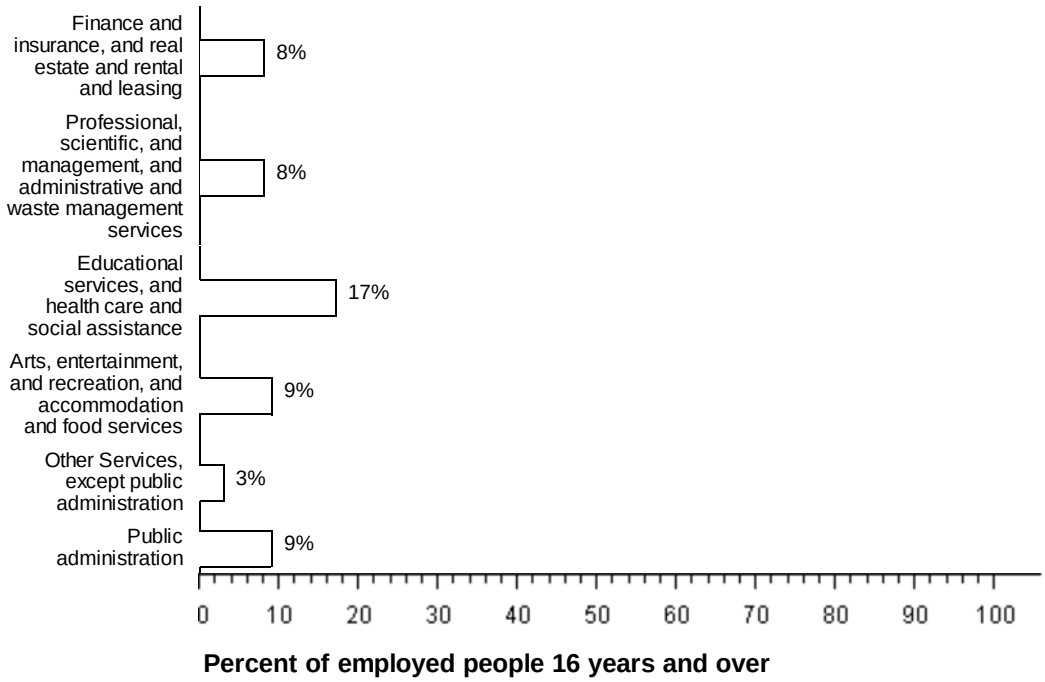

Source: American Community Survey, 2005-2009

OCCUPATIONS AND TYPE OF EMPLOYER: Among the most common occupations were: Sales and office occupations, 28 percent; Management, professional, and related occupations, 25 percent; Service occupations, 20 percent; Production, transportation, and material moving occupations, 14 percent; and Construction, extraction, maintenance, and repair occupations, 12 percent. Eighty-two percent of the people employed were Private wage and salary workers; 15 percent was Federal, state, or local government workers; and 3 percent was Self-employed in own not incorporated business workers.

TRAVEL TO WORK: Eighty-seven percent of Harrison township workers drove to work alone in 2005-2009, 7 percent carpooled, 2 percent took public transportation, and 2 percent used other means. The remaining 2 percent worked at home. Among those who commuted to work, it took them on average 24.6 minutes to get to work.

INCOME: The median income of households in Harrison township was $59,969. Eighty-one percent of the households received earnings and 18 percent received retirement income other than Social Security. Twenty-seven percent of the households received Social Security. The average income from Social Security was $15,272. These income sources are not mutually exclusive; that is, some households received income from more than one source.

POVERTY AND PARTICIPATION IN GOVERNMENT PROGRAMS: In 2005-2009, 7 percent of people were in poverty. Nine percent of related children under 18 were below the poverty level, compared with 7 percent of people 65 years old and over. Five percent of all families and 22 percent of families with a female householder and no husband present had incomes below the poverty level.

Poverty Rates in Harrison township, Hamilton County, Ohio in 2005-2009

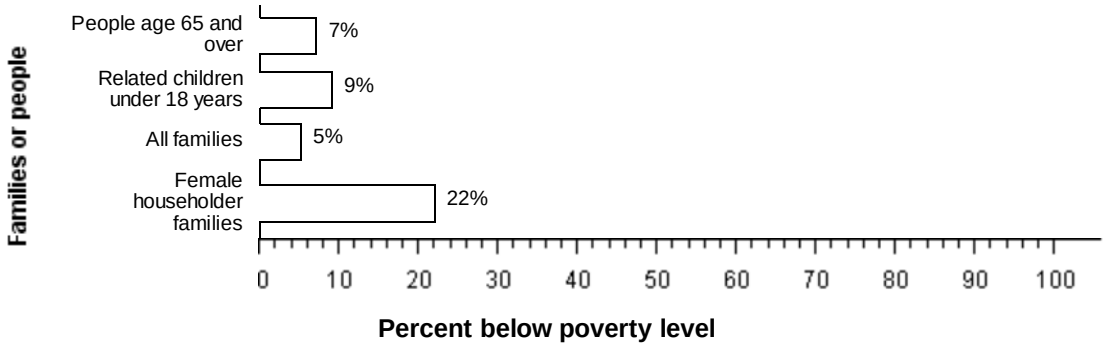

Source: American Community Survey, 2005-2009

POPULATION OF Harrison township: In 2005-2009, Harrison township had a total population of 13,000 - 6,700 (52 percent) females and 6,200 (48 percent) males. The median age was 36.3 years. Twenty-six percent of the population was under 18 years and 12 percent was 65 years and older.

The Age Distribution of People in Harrison township, Hamilton County, Ohio in 2005-2009

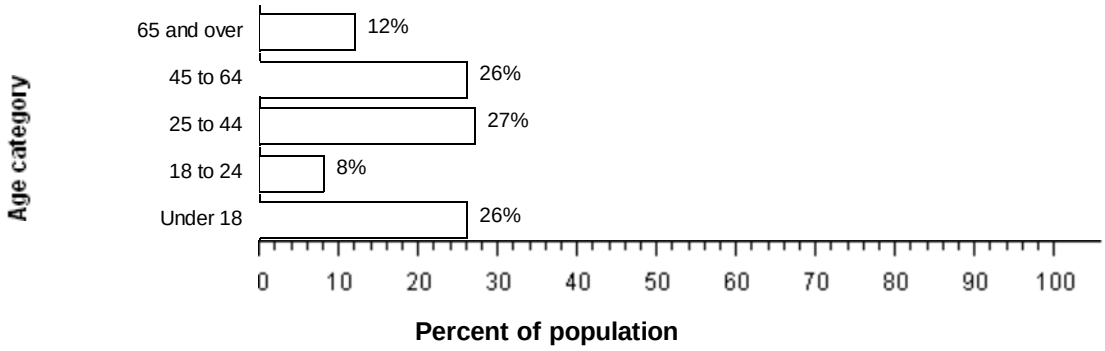

Source: American Community Survey, 2005-2009

For people reporting one race alone, 98 percent was White; less than 0.5 percent was Black or African American; less than 0.5 percent was American Indian and Alaska Native; 1 percent was Asian; less than 0.5 percent was Native Hawaiian and Other Pacific Islander, and less than 0.5 percent was Some other race. One percent reported Two or more races. Less than 0.5 percent of the people in Harrison township was Hispanic. Ninety-eight percent of the people in Harrison township was White non-Hispanic. People of Hispanic origin may be of any race.

HOUSING CHARACTERISTICS: In 2005-2009, Harrison township had a total of 4,900 housing units, 6 percent of which were vacant. Of the total housing units, 74 percent was in single-unit structures, 16 percent was in multi-unit structures, and 10 percent was mobile homes. Thirty-three percent of the housing units were built since 1990.

The Types of Housing Units in Harrison township, Hamilton County, Ohio in 2005-2009

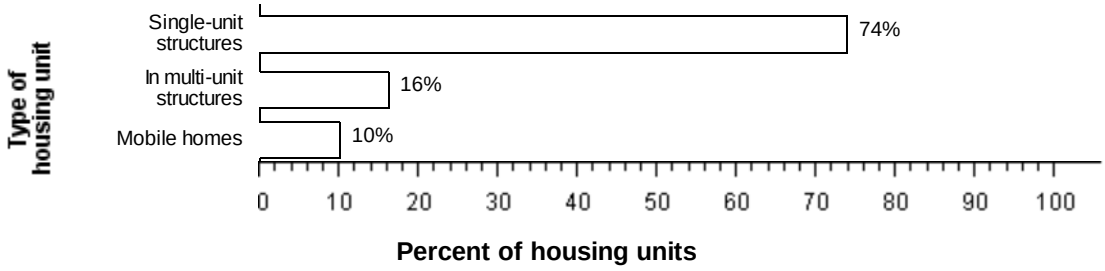

Source: American Community Survey, 2005-2009

OCCUPIED HOUSING UNIT CHARACTERISTICS: In 2005-2009, Harrison township had 4,600 occupied housing units - 3,800 (83 percent) owner occupied and 800 (17 percent) renter occupied. One percent of the households did not have telephone service and 3 percent of the households did not have access to a car, truck, or van for private use. Multi Vehicle households were not rare. Thirty-five percent had two vehicles and another 33 percent had three or more.

HOUSING COSTS: The median monthly housing costs for mortgaged owners was $1,432, nonmortgaged owners $434, and renters $752. Twenty-five percent of owners with mortgages, 11 percent of owners without mortgages, and 42 percent of renters in Harrison township spent 30 percent or more of household income on housing.

Occupants with a Housing Cost Burden in Harrison township, Hamilton County, Ohio in 2005-2009

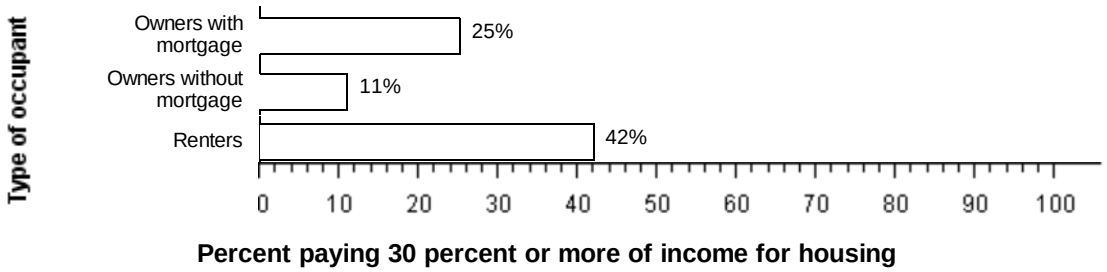

Source: American Community Survey, 2005-2009

Source: U.S. Census Bureau, 2005-2009 American Community Survey

The U.S. Census Bureau's Population Estimates Program produces the official population estimates for the nation, states, counties and places, and the official estimates of housing units for states and counties. The population and housing characteristics included above are derived from the American Community Survey.

Notes:
· Detail may not add to totals due to rounding.
· Percentages are based on unrounded numbers.

U.S. Census Bureau
American FactFinder

Greenhills village, Hamilton County, Ohio

ACS Demographic and Housing Estimates: 2005-2009

Data Set: **2005-2009 American Community Survey 5-Year Estimates**
Survey: **American Community Survey**

NOTE. Although the American Community Survey (ACS) produces population, demographic and housing unit estimates, it is the Census Bureau's Population Estimates Program that produces and disseminates the official estimates of the population for the nation, states, counties, cities and towns and estimates of housing units for states and counties.

For more information on confidentiality protection, sampling error, nonsampling error, and definitions, see Survey Methodology.

ACS Demographic and Housing Estimates	Estimate	Margin of Error	Percent	Margin of Error
SEX AND AGE				
Total population	**3,858**	**+/-16**	**3,858**	**(X)**
Male	1,747	+/-137	45.3%	+/-3.5
Female	2,111	+/-136	54.7%	+/-3.5
Under 5 years	276	+/-114	7.2%	+/-3.0
5 to 9 years	247	+/-98	6.4%	+/-2.5
10 to 14 years	232	+/-109	6.0%	+/-2.8
15 to 19 years	170	+/-81	4.4%	+/-2.1
20 to 24 years	144	+/-69	3.7%	+/-1.8
25 to 34 years	585	+/-200	15.2%	+/-5.2
35 to 44 years	496	+/-130	12.9%	+/-3.4
45 to 54 years	529	+/-135	13.7%	+/-3.5
55 to 59 years	189	+/-70	4.9%	+/-1.8
60 to 64 years	254	+/-71	6.6%	+/-1.8
65 to 74 years	249	+/-77	6.5%	+/-2.0
75 to 84 years	373	+/-207	9.7%	+/-5.4
85 years and over	114	+/-63	3.0%	+/-1.6
Median age (years)	41.3	+/-8.0	(X)	(X)
18 years and over	2,997	+/-196	77.7%	+/-5.1
21 years and over	2,911	+/-161	75.5%	+/-4.2
62 years and over	858	+/-237	22.2%	+/-6.1
65 years and over	736	+/-235	19.1%	+/-6.1
18 years and over	**2,997**	**+/-196**	**2,997**	**(X)**
Male	1,394	+/-144	46.5%	+/-3.1
Female	1,603	+/-123	53.5%	+/-3.1
65 years and over	**736**	**+/-235**	**736**	**(X)**
Male	303	+/-103	41.2%	+/-5.0
Female	433	+/-143	58.8%	+/-5.0
RACE				
Total population	**3,858**	**+/-16**	**3,858**	**(X)**
One race	3,714	+/-98	96.3%	+/-2.6
Two or more races	144	+/-100	3.7%	+/-2.6
One race	3,714	+/-98	96.3%	+/-2.6
White	3,497	+/-172	90.6%	+/-4.5
Black or African American	113	+/-75	2.9%	+/-2.0
American Indian and Alaska Native	55	+/-59	1.4%	+/-1.5

ACS Demographic and Housing Estimates	Estimate	Margin of Error	Percent	Margin of Error
Cherokee tribal grouping	17	+/-26	0.4%	+/-0.7
Chippewa tribal grouping	0	+/-119	0.0%	+/-0.8
Navajo tribal grouping	31	+/-49	0.8%	+/-1.3
Sioux tribal grouping	0	+/-119	0.0%	+/-0.8
Asian	36	+/-35	0.9%	+/-0.9
Asian Indian	16	+/-25	0.4%	+/-0.6
Chinese	8	+/-13	0.2%	+/-0.3
Filipino	0	+/-119	0.0%	+/-0.8
Japanese	12	+/-19	0.3%	+/-0.5
Korean	0	+/-119	0.0%	+/-0.8
Vietnamese	0	+/-119	0.0%	+/-0.8
Other Asian	0	+/-119	0.0%	+/-0.8
Native Hawaiian and Other Pacific Islander	0	+/-119	0.0%	+/-0.8
Native Hawaiian	0	+/-119	0.0%	+/-0.8
Guamanian or Chamorro	0	+/-119	0.0%	+/-0.8
Samoan	0	+/-119	0.0%	+/-0.8
Other Pacific Islander	0	+/-119	0.0%	+/-0.8
Some other race	13	+/-20	0.3%	+/-0.5
Two or more races	144	+/-100	3.7%	+/-2.6
White and Black or African American	111	+/-86	2.9%	+/-2.2
White and American Indian and Alaska Native	33	+/-40	0.9%	+/-1.0
White and Asian	0	+/-119	0.0%	+/-0.8
Black or African American and American Indian and Alaska Native	0	+/-119	0.0%	+/-0.8
Race alone or in combination with one or more other races				
Total population	**3,858**	**+/-16**	**3,858**	**(X)**
White	3,641	+/-113	94.4%	+/-2.9
Black or African American	224	+/-130	5.8%	+/-3.4
American Indian and Alaska Native	88	+/-74	2.3%	+/-1.9
Asian	36	+/-35	0.9%	+/-0.9
Native Hawaiian and Other Pacific Islander	0	+/-119	0.0%	+/-0.8
Some other race	13	+/-20	0.3%	+/-0.5
HISPANIC OR LATINO AND RACE				
Total population	**3,858**	**+/-16**	**3,858**	**(X)**
Hispanic or Latino (of any race)	58	+/-62	1.5%	+/-1.6
Mexican	0	+/-119	0.0%	+/-0.8
Puerto Rican	8	+/-13	0.2%	+/-0.3
Cuban	0	+/-119	0.0%	+/-0.8
Other Hispanic or Latino	50	+/-59	1.3%	+/-1.5
Not Hispanic or Latino	3,800	+/-60	98.5%	+/-1.6
White alone	3,466	+/-180	89.8%	+/-4.7
Black or African American alone	113	+/-75	2.9%	+/-2.0
American Indian and Alaska Native alone	55	+/-59	1.4%	+/-1.5
Asian alone	36	+/-35	0.9%	+/-0.9
Native Hawaiian and Other Pacific Islander alone	0	+/-119	0.0%	+/-0.8
Some other race alone	13	+/-20	0.3%	+/-0.5
Two or more races	117	+/-91	3.0%	+/-2.4
Two races including Some other race	0	+/-119	0.0%	+/-0.8
Two races excluding Some other race, and Three or more races	117	+/-91	3.0%	+/-2.4
Total housing units	**1,603**	**+/-144**	**(X)**	**(X)**

Source: U.S. Census Bureau, 2005-2009 American Community Survey

Data are based on a sample and are subject to sampling variability. The degree of uncertainty for an estimate arising from sampling variability is represented through the use of a margin of error. The value shown here is the 90 percent margin of error. The margin of error can be interpreted roughly as providing a 90 percent probability that the interval defined by the estimate minus the margin of error and the estimate plus the margin of error (the lower and upper confidence bounds) contains the true value. In addition to sampling variability, the ACS estimates are subject to nonsampling error (for a discussion of nonsampling variability, see Accuracy of the Data). The effect of nonsampling error is not represented in these tables.

Notes:
·For more information on understanding race and Hispanic origin data, please see the Census 2000 Brief entitled, Overview of Race and Hispanic Origin, issued March 2001. (pdf format)
·The ACS questions on Hispanic origin and race were revised in 2008 to make them consistent with the Census 2010 question wording. Any changes in estimates for 2008 and beyond may be due to demographic changes, as well as factors including questionnaire changes, differences in ACS population controls, and methodological differences in the population estimates, and therefore should be used with caution. For a summary of questionnaire changes see http://www.census.gov/acs/www/methodology/questionnaire_changes/. For more information about changes in the estimates see http://www.census.gov/population/www/socdemo/hispanic/reports.html.

·While the 2005-2009 American Community Survey (ACS) data generally reflect the November 2008 Office of Management and Budget (OMB) definitions of metropolitan and micropolitan statistical areas; in certain instances the names, codes, and boundaries of the principal cities shown in ACS tables may differ from the OMB definitions due to differences in the effective dates of the geographic entities.
·Estimates of urban and rural population, housing units, and characteristics reflect boundaries of urban areas defined based on Census 2000 data. Boundaries for urban areas have not been updated since Census 2000. As a result, data for urban and rural areas from the ACS do not necessarily reflect the results of ongoing urbanization.

Explanation of Symbols:
1. An '**' entry in the margin of error column indicates that either no sample observations or too few sample observations were available to compute a standard error and thus the margin of error. A statistical test is not appropriate.
2. An '-' entry in the estimate column indicates that either no sample observations or too few sample observations were available to compute an estimate, or a ratio of medians cannot be calculated because one or both of the median estimates falls in the lowest interval or upper interval of an open-ended distribution.
3. An '-' following a median estimate means the median falls in the lowest interval of an open-ended distribution.
4. An '+' following a median estimate means the median falls in the upper interval of an open-ended distribution.
5. An '***' entry in the margin of error column indicates that the median falls in the lowest interval or upper interval of an open-ended distribution. A statistical test is not appropriate.
6. An '*****' entry in the margin of error column indicates that the estimate is controlled. A statistical test for sampling variability is not appropriate.
7. An 'N' entry in the estimate and margin of error columns indicates that data for this geographic area cannot be displayed because the number of sample cases is too small.
8. An '(X)' means that the estimate is not applicable or not available.

The letters PDF or symbol indicate a document is in the Portable Document Format (PDF). To view the file you will need the Adobe® Acrobat® Reader, which is available for **free** from the Adobe web site.

U.S. Census Bureau
American FactFinder

Greenhills village, Hamilton County, Ohio

Selected Economic Characteristics: 2005-2009

Data Set: **2005-2009 American Community Survey 5-Year Estimates**
Survey: **American Community Survey**

NOTE. Although the American Community Survey (ACS) produces population, demographic and housing unit estimates, it is the Census Bureau's Population Estimates Program that produces and disseminates the official estimates of the population for the nation, states, counties, cities and towns and estimates of housing units for states and counties.

For more information on confidentiality protection, sampling error, nonsampling error, and definitions, see Survey Methodology.

Selected Economic Characteristics	Estimate	Margin of Error	Percent	Margin of Error
EMPLOYMENT STATUS				
Population 16 years and over	**3,070**	**+/-201**	**3,070**	**(X)**
In labor force	1,939	+/-202	63.2%	+/-8.2
Civilian labor force	1,939	+/-202	63.2%	+/-8.2
Employed	1,869	+/-202	60.9%	+/-8.0
Unemployed	70	+/-40	2.3%	+/-1.3
Armed Forces	0	+/-119	0.0%	+/-1.1
Not in labor force	1,131	+/-297	36.8%	+/-8.2
Civilian labor force	**1,939**	**+/-202**	**1,939**	**(X)**
Percent Unemployed	3.6%	+/-2.1	(X)	(X)
Females 16 years and over	**1,623**	**+/-127**	**1,623**	**(X)**
In labor force	956	+/-118	58.9%	+/-6.8
Civilian labor force	956	+/-118	58.9%	+/-6.8
Employed	919	+/-117	56.6%	+/-6.6
Own children under 6 years	**335**	**+/-126**	**335**	**(X)**
All parents in family in labor force	272	+/-113	81.2%	+/-15.0
Own children 6 to 17 years	**508**	**+/-151**	**508**	**(X)**
All parents in family in labor force	379	+/-127	74.6%	+/-16.0
COMMUTING TO WORK				
Workers 16 years and over	**1,804**	**+/-190**	**1,804**	**(X)**
Car, truck, or van -- drove alone	1,550	+/-172	85.9%	+/-5.8
Car, truck, or van -- carpooled	146	+/-92	8.1%	+/-4.9
Public transportation (excluding taxicab)	42	+/-39	2.3%	+/-2.2
Walked	16	+/-26	0.9%	+/-1.4
Other means	0	+/-119	0.0%	+/-1.8
Worked at home	50	+/-49	2.8%	+/-2.6
Mean travel time to work (minutes)	20.8	+/-1.5	(X)	(X)
OCCUPATION				
Civilian employed population 16 years and over	**1,869**	**+/-202**	**1,869**	**(X)**
Management, professional, and related occupations	611	+/-130	32.7%	+/-6.4
Service occupations	297	+/-119	15.9%	+/-5.9
Sales and office occupations	647	+/-141	34.6%	+/-6.0
Farming, fishing, and forestry occupations	16	+/-25	0.9%	+/-1.3
Construction, extraction, maintenance, and repair occupations	154	+/-74	8.2%	+/-4.0
Production, transportation, and material moving occupations	144	+/-61	7.7%	+/-3.3

Selected Economic Characteristics	Estimate	Margin of Error	Percent	Margin of Error
INDUSTRY				
Civilian employed population 16 years and over	**1,869**	**+/-202**	**1,869**	**(X)**
Agriculture, forestry, fishing and hunting, and mining	16	+/-25	0.9%	+/-1.3
Construction	152	+/-80	8.1%	+/-4.4
Manufacturing	192	+/-75	10.3%	+/-3.6
Wholesale trade	41	+/-36	2.2%	+/-1.9
Retail trade	214	+/-76	11.4%	+/-4.2
Transportation and warehousing, and utilities	96	+/-77	5.1%	+/-4.0
Information	22	+/-28	1.2%	+/-1.4
Finance and insurance, and real estate and rental and leasing	179	+/-84	9.6%	+/-4.6
Professional, scientific, and management, and administrative and waste management services	236	+/-93	12.6%	+/-4.7
Educational services, and health care and social assistance	426	+/-133	22.8%	+/-6.2
Arts, entertainment, and recreation, and accommodation and food services	215	+/-75	11.5%	+/-3.9
Other services, except public administration	40	+/-31	2.1%	+/-1.6
Public administration	40	+/-24	2.1%	+/-1.3
CLASS OF WORKER				
Civilian employed population 16 years and over	**1,869**	**+/-202**	**1,869**	**(X)**
Private wage and salary workers	1,503	+/-193	80.4%	+/-5.0
Government workers	244	+/-73	13.1%	+/-3.8
Self-employed in own not incorporated business workers	122	+/-70	6.5%	+/-3.7
Unpaid family workers	0	+/-119	0.0%	+/-1.7
INCOME AND BENEFITS (IN 2009 INFLATION-ADJUSTED DOLLARS)				
Total households	**1,461**	**+/-111**	**1,461**	**(X)**
Less than $10,000	28	+/-26	1.9%	+/-1.8
$10,000 to $14,999	91	+/-43	6.2%	+/-2.8
$15,000 to $24,999	201	+/-82	13.8%	+/-5.1
$25,000 to $34,999	86	+/-47	5.9%	+/-3.1
$35,000 to $49,999	256	+/-89	17.5%	+/-6.0
$50,000 to $74,999	295	+/-82	20.2%	+/-5.3
$75,000 to $99,999	244	+/-74	16.7%	+/-5.1
$100,000 to $149,999	227	+/-63	15.5%	+/-4.7
$150,000 to $199,999	33	+/-27	2.3%	+/-1.8
$200,000 or more	0	+/-119	0.0%	+/-2.2
Median household income (dollars)	54,928	+/-6,307	(X)	(X)
Mean household income (dollars)	61,588	+/-4,725	(X)	(X)
With earnings	1,222	+/-104	83.6%	+/-3.9
Mean earnings (dollars)	55,314	+/-6,306	(X)	(X)
With Social Security	420	+/-69	28.7%	+/-5.3
Mean Social Security income (dollars)	16,988	+/-3,348	(X)	(X)
With retirement income	334	+/-77	22.9%	+/-5.8
Mean retirement income (dollars)	25,745	+/-4,922	(X)	(X)
With Supplemental Security Income	48	+/-34	3.3%	+/-2.3
Mean Supplemental Security Income (dollars)	6,671	+/-4,749	(X)	(X)
With cash public assistance income	22	+/-26	1.5%	+/-1.8
Mean cash public assistance income (dollars)	1,764	+/-1,431	(X)	(X)
With Food Stamp/SNAP benefits in the past 12 months	42	+/-33	2.9%	+/-2.3
Families	**1,034**	**+/-91**	**1,034**	**(X)**
Less than $10,000	8	+/-12	0.8%	+/-1.1
$10,000 to $14,999	45	+/-37	4.4%	+/-3.6
$15,000 to $24,999	64	+/-35	6.2%	+/-3.3
$25,000 to $34,999	71	+/-44	6.9%	+/-4.0
$35,000 to $49,999	192	+/-76	18.6%	+/-6.7
$50,000 to $74,999	230	+/-82	22.2%	+/-7.2
$75,000 to $99,999	200	+/-68	19.3%	+/-6.9
$100,000 to $149,999	202	+/-63	19.5%	+/-6.5
$150,000 to $199,999	22	+/-23	2.1%	+/-2.2
$200,000 or more	0	+/-119	0.0%	+/-3.1
Median family income (dollars)	63,571	+/-10,287	(X)	(X)
Mean family income (dollars)	68,962	+/-6,111	(X)	(X)

Selected Economic Characteristics	Estimate	Margin of Error	Percent	Margin of Error
Per capita income (dollars)	25,030	+/-1,943	(X)	(X)
Nonfamily households	**427**	**+/-103**	**427**	**(X)**
Median nonfamily income (dollars)	32,750	+/-18,660	(X)	(X)
Mean nonfamily income (dollars)	43,733	+/-8,752	(X)	(X)
Median earnings for workers (dollars)	28,448	+/-4,377	(X)	(X)
Median earnings for male full-time, year-round workers (dollars)	42,903	+/-9,636	(X)	(X)
Median earnings for female full-time, year-round workers (dollars)	39,274	+/-5,304	(X)	(X)
HEALTH INSURANCE COVERAGE				
Civilian Noninstitutionalized Population	**(X)**	**(X)**	**(X)**	**(X)**
With health insurance coverage	(X)	(X)	(X)	(X)
With private health insurance coverage	(X)	(X)	(X)	(X)
With public health coverage	(X)	(X)	(X)	(X)
No health insurance coverage	(X)	(X)	(X)	(X)
Civilian Noninstitutionalized Population Under 18 years	**(X)**	**(X)**	**(X)**	**(X)**
No health insurance coverage	(X)	(X)	(X)	(X)
PERCENTAGE OF FAMILIES AND PEOPLE WHOSE INCOME IN THE PAST 12 MONTHS IS BELOW THE POVERTY LEVEL				
All families	6.2%	+/-4.2	(X)	(X)
With related children under 18 years	7.5%	+/-6.6	(X)	(X)
With related children under 5 years only	9.0%	+/-13.9	(X)	(X)
Married couple families	2.5%	+/-2.6	(X)	(X)
With related children under 18 years	3.7%	+/-5.4	(X)	(X)
With related children under 5 years only	0.0%	+/-25.2	(X)	(X)
Families with female householder, no husband present	13.9%	+/-13.0	(X)	(X)
With related children under 18 years	16.9%	+/-17.3	(X)	(X)
With related children under 5 years only	52.2%	+/-52.2	(X)	(X)
All people	7.3%	+/-4.6	(X)	(X)
Under 18 years	11.1%	+/-9.0	(X)	(X)
Related children under 18 years	9.9%	+/-9.0	(X)	(X)
Related children under 5 years	9.8%	+/-10.5	(X)	(X)
Related children 5 to 17 years	9.9%	+/-10.5	(X)	(X)
18 years and over	6.2%	+/-4.2	(X)	(X)
18 to 64 years	6.8%	+/-4.2	(X)	(X)
65 years and over	4.5%	+/-6.0	(X)	(X)
People in families	7.0%	+/-5.1	(X)	(X)
Unrelated individuals 15 years and over	9.6%	+/-7.8	(X)	(X)

Source: U.S. Census Bureau, 2005-2009 American Community Survey

Data are based on a sample and are subject to sampling variability. The degree of uncertainty for an estimate arising from sampling variability is represented through the use of a margin of error. The value shown here is the 90 percent margin of error. The margin of error can be interpreted roughly as providing a 90 percent probability that the interval defined by the estimate minus the margin of error and the estimate plus the margin of error (the lower and upper confidence bounds) contains the true value. In addition to sampling variability, the ACS estimates are subject to nonsampling error (for a discussion of nonsampling variability, see Accuracy of the Data). The effect of nonsampling error is not represented in these tables.

Notes:
·Employment and unemployment estimates may vary from the official labor force data released by the Bureau of Labor Statistics because of differences in survey design and data collection. For guidance on differences in employment and unemployment estimates from different sources go to Labor Force Guidance.
·Workers include members of the Armed Forces and civilians who were at work last week.
·Occupation codes are 4-digit codes and are based on Standard Occupational Classification 2000.
·Industry codes are 4-digit codes and are based on the North American Industry Classification System 2002 and 2007. The 2005, 2006 and 2007 ACS data are coded using NAICS 2002 while the 2008 and 2009 ACS data use NAICS 2007 codes. Categories that differ between 2002 and 2007 NAICS are aggregated so that the 5 years of data are consistent in display and reflect the NAICS 2007 codes. The Industry categories adhere to the guidelines issued in Clarification Memorandum No. 2, "NAICS Alternate Aggregation Structure for Use By U.S. Statistical Agencies," issued by the Office of Management and Budget.
·Selected earnings and income data are not available for certain geographic areas due to problems with group quarters data collection and imputation. See the ACS User Notes for details.
·Logical coverage edits applying a rules-based assignment of Medicaid, Medicare and military health coverage were added in 2009 -- please see http://www.census.gov/hhes/www/hlthins/publications/coverage_edits_final.pdf for more details.
·While the 2005-2009 American Community Survey (ACS) data generally reflect the November 2008 Office of Management and Budget (OMB) definitions of metropolitan and micropolitan statistical areas; in certain instances the names, codes, and boundaries of the principal cities shown in ACS tables may differ from the OMB definitions due to differences in the effective dates of the geographic entities.
·Estimates of urban and rural population, housing units, and characteristics reflect boundaries of urban areas defined based on Census 2000 data. Boundaries for urban areas have not been updated since Census 2000. As a result, data for urban and rural areas from the ACS do not necessarily reflect the results of ongoing urbanization.

Explanation of Symbols:
1. An '**' entry in the margin of error column indicates that either no sample observations or too few sample observations were available to compute a standard error and thus the margin of error. A statistical test is not appropriate.
2. An '-' entry in the estimate column indicates that either no sample observations or too few sample observations were available to compute an estimate, or a ratio of medians cannot be calculated because one or both of the median estimates falls in the lowest interval or upper interval of an open-ended distribution.
3. An '-' following a median estimate means the median falls in the lowest interval of an open-ended distribution.
4. An '+' following a median estimate means the median falls in the upper interval of an open-ended distribution.
5. An '***' entry in the margin of error column indicates that the median falls in the lowest interval or upper interval of an open-ended distribution. A statistical test is not appropriate.
6. An '*****' entry in the margin of error column indicates that the estimate is controlled. A statistical test for sampling variability is not appropriate.
7. An 'N' entry in the estimate and margin of error columns indicates that data for this geographic area cannot be displayed because the number of sample cases is too small.
8. An '(X)' means that the estimate is not applicable or not available.

The letters PDF or symbol indicate a document is in the Portable Document Format (PDF). To view the file you will need the Adobe® Acrobat® Reader, which is available for **free** from the Adobe web site.

U.S. Census Bureau
American FactFinder

Greenhills village, Hamilton County, Ohio

Selected Housing Characteristics: 2005-2009

Data Set: **2005-2009 American Community Survey 5-Year Estimates**
Survey: **American Community Survey**

NOTE. Although the American Community Survey (ACS) produces population, demographic and housing unit estimates, it is the Census Bureau's Population Estimates Program that produces and disseminates the official estimates of the population for the nation, states, counties, cities and towns and estimates of housing units for states and counties.

For more information on confidentiality protection, sampling error, nonsampling error, and definitions, see Survey Methodology.

Selected Housing Characteristics	Estimate	Margin of Error	Percent	Margin of Error
HOUSING OCCUPANCY				
Total housing units	**1,603**	**+/-144**	**1,603**	**(X)**
Occupied housing units	1,461	+/-111	91.1%	+/-5.4
Vacant housing units	142	+/-94	8.9%	+/-5.4
Homeowner vacancy rate	7.3	+/-5.7	(X)	(X)
Rental vacancy rate	6.3	+/-9.7	(X)	(X)
UNITS IN STRUCTURE				
Total housing units	**1,603**	**+/-144**	**1,603**	**(X)**
1-unit, detached	1,059	+/-122	66.1%	+/-5.9
1-unit, attached	255	+/-76	15.9%	+/-4.4
2 units	18	+/-21	1.1%	+/-1.3
3 or 4 units	111	+/-53	6.9%	+/-3.3
5 to 9 units	121	+/-70	7.5%	+/-4.1
10 to 19 units	39	+/-33	2.4%	+/-2.1
20 or more units	0	+/-119	0.0%	+/-2.0
Mobile home	0	+/-119	0.0%	+/-2.0
Boat, RV, van, etc.	0	+/-119	0.0%	+/-2.0
YEAR STRUCTURE BUILT				
Total housing units	**1,603**	**+/-144**	**1,603**	**(X)**
Built 2005 or later	0	+/-119	0.0%	+/-2.0
Built 2000 to 2004	42	+/-46	2.6%	+/-2.8
Built 1990 to 1999	0	+/-119	0.0%	+/-2.0
Built 1980 to 1989	9	+/-15	0.6%	+/-0.9
Built 1970 to 1979	19	+/-23	1.2%	+/-1.4
Built 1960 to 1969	259	+/-59	16.2%	+/-3.8
Built 1950 to 1959	572	+/-115	35.7%	+/-6.6
Built 1940 to 1949	266	+/-104	16.6%	+/-5.8
Built 1939 or earlier	436	+/-109	27.2%	+/-6.6
ROOMS				
Total housing units	**1,603**	**+/-144**	**1,603**	**(X)**
1 room	0	+/-119	0.0%	+/-2.0
2 rooms	0	+/-119	0.0%	+/-2.0
3 rooms	104	+/-53	6.5%	+/-3.3
4 rooms	170	+/-72	10.6%	+/-4.1
5 rooms	242	+/-80	15.1%	+/-4.7
6 rooms	496	+/-116	30.9%	+/-6.8
7 rooms	356	+/-112	22.2%	+/-7.1
8 rooms	144	+/-58	9.0%	+/-3.3
9 rooms or more	91	+/-45	5.7%	+/-2.8

Selected Housing Characteristics	Estimate	Margin of Error	Percent	Margin of Error
Median rooms	6.1	+/-0.2	(X)	(X)
BEDROOMS				
Total housing units	**1,603**	**+/-144**	**1,603**	**(X)**
No bedroom	0	+/-119	0.0%	+/-2.0
1 bedroom	160	+/-62	10.0%	+/-3.7
2 bedrooms	279	+/-93	17.4%	+/-5.0
3 bedrooms	667	+/-112	41.6%	+/-5.8
4 bedrooms	474	+/-97	29.6%	+/-6.5
5 or more bedrooms	23	+/-25	1.4%	+/-1.6
HOUSING TENURE				
Occupied housing units	**1,461**	**+/-111**	**1,461**	**(X)**
Owner-occupied	1,041	+/-110	71.3%	+/-5.9
Renter-occupied	420	+/-95	28.7%	+/-5.9
Average household size of owner-occupied unit	2.82	+/-0.27	(X)	(X)
Average household size of renter-occupied unit	2.20	+/-0.34	(X)	(X)
YEAR HOUSEHOLDER MOVED INTO UNIT				
Occupied housing units	**1,461**	**+/-111**	**1,461**	**(X)**
Moved in 2005 or later	273	+/-85	18.7%	+/-6.1
Moved in 2000 to 2004	468	+/-128	32.0%	+/-7.4
Moved in 1990 to 1999	292	+/-74	20.0%	+/-5.2
Moved in 1980 to 1989	110	+/-63	7.5%	+/-4.3
Moved in 1970 to 1979	136	+/-57	9.3%	+/-3.9
Moved in 1969 or earlier	182	+/-58	12.5%	+/-3.9
VEHICLES AVAILABLE				
Occupied housing units	**1,461**	**+/-111**	**1,461**	**(X)**
No vehicles available	21	+/-19	1.4%	+/-1.3
1 vehicle available	635	+/-127	43.5%	+/-7.2
2 vehicles available	581	+/-91	39.8%	+/-6.8
3 or more vehicles available	224	+/-92	15.3%	+/-6.0
HOUSE HEATING FUEL				
Occupied housing units	**1,461**	**+/-111**	**1,461**	**(X)**
Utility gas	1,243	+/-128	85.1%	+/-5.4
Bottled, tank, or LP gas	0	+/-119	0.0%	+/-2.2
Electricity	138	+/-57	9.4%	+/-3.8
Fuel oil, kerosene, etc.	34	+/-24	2.3%	+/-1.6
Coal or coke	0	+/-119	0.0%	+/-2.2
Wood	0	+/-119	0.0%	+/-2.2
Solar energy	0	+/-119	0.0%	+/-2.2
Other fuel	37	+/-36	2.5%	+/-2.5
No fuel used	9	+/-15	0.6%	+/-1.0
SELECTED CHARACTERISTICS				
Occupied housing units	**1,461**	**+/-111**	**1,461**	**(X)**
Lacking complete plumbing facilities	0	+/-119	0.0%	+/-2.2
Lacking complete kitchen facilities	0	+/-119	0.0%	+/-2.2
No telephone service available	10	+/-17	0.7%	+/-1.2
OCCUPANTS PER ROOM				
Occupied housing units	**1,461**	**+/-111**	**1,461**	**(X)**
1.00 or less	1,461	+/-111	100.0%	+/-2.2
1.01 to 1.50	0	+/-119	0.0%	+/-2.2
1.51 or more	0	+/-119	0.0%	+/-2.2
VALUE				
Owner-occupied units	**1,041**	**+/-110**	**1,041**	**(X)**
Less than $50,000	0	+/-119	0.0%	+/-3.1
$50,000 to $99,999	136	+/-63	13.1%	+/-5.7
$100,000 to $149,999	599	+/-99	57.5%	+/-7.2
$150,000 to $199,999	268	+/-74	25.7%	+/-7.1
$200,000 to $299,999	28	+/-24	2.7%	+/-2.3

Selected Housing Characteristics	Estimate	Margin of Error	Percent	Margin of Error
$300,000 to $499,999	0	+/-119	0.0%	+/-3.1
$500,000 to $999,999	10	+/-16	1.0%	+/-1.5
$1,000,000 or more	0	+/-119	0.0%	+/-3.1
Median (dollars)	128,000	+/-8,558	(X)	(X)
MORTGAGE STATUS				
Owner-occupied units	**1,041**	**+/-110**	**1,041**	**(X)**
Housing units with a mortgage	764	+/-124	73.4%	+/-7.6
Housing units without a mortgage	277	+/-79	26.6%	+/-7.6
SELECTED MONTHLY OWNER COSTS (SMOC)				
Housing units with a mortgage	**764**	**+/-124**	**764**	**(X)**
Less than $300	10	+/-16	1.3%	+/-2.1
$300 to $499	6	+/-10	0.8%	+/-1.3
$500 to $699	21	+/-18	2.7%	+/-2.5
$700 to $999	83	+/-55	10.9%	+/-7.0
$1,000 to $1,499	418	+/-111	54.7%	+/-10.5
$1,500 to $1,999	196	+/-76	25.7%	+/-8.7
$2,000 or more	30	+/-26	3.9%	+/-3.5
Median (dollars)	1,324	+/-76	(X)	(X)
Housing units without a mortgage	**277**	**+/-79**	**277**	**(X)**
Less than $100	0	+/-119	0.0%	+/-11.1
$100 to $199	0	+/-119	0.0%	+/-11.1
$200 to $299	18	+/-21	6.5%	+/-7.7
$300 to $399	61	+/-41	22.0%	+/-14.0
$400 or more	198	+/-73	71.5%	+/-16.3
Median (dollars)	470	+/-51	(X)	(X)
SELECTED MONTHLY OWNER COSTS AS A PERCENTAGE OF HOUSEHOLD INCOME (SMOCAPI)				
Housing units with a mortgage (excluding units where SMOCAPI cannot be computed)	**764**	**+/-124**	**764**	**(X)**
Less than 20.0 percent	302	+/-81	39.5%	+/-9.1
20.0 to 24.9 percent	164	+/-64	21.5%	+/-7.5
25.0 to 29.9 percent	79	+/-59	10.3%	+/-7.4
30.0 to 34.9 percent	34	+/-27	4.5%	+/-3.5
35.0 percent or more	185	+/-79	24.2%	+/-9.1
Not computed	0	+/-119	(X)	(X)
Housing unit without a mortgage (excluding units where SMOCAPI cannot be computed)	**277**	**+/-79**	**277**	**(X)**
Less than 10.0 percent	127	+/-70	45.8%	+/-17.8
10.0 to 14.9 percent	29	+/-27	10.5%	+/-9.9
15.0 to 19.9 percent	17	+/-20	6.1%	+/-6.9
20.0 to 24.9 percent	29	+/-26	10.5%	+/-9.9
25.0 to 29.9 percent	0	+/-119	0.0%	+/-11.1
30.0 to 34.9 percent	19	+/-22	6.9%	+/-8.2
35.0 percent or more	56	+/-37	20.2%	+/-12.5
Not computed	0	+/-119	(X)	(X)
GROSS RENT				
Occupied units paying rent	**392**	**+/-92**	**392**	**(X)**
Less than $200	11	+/-17	2.8%	+/-4.5
$200 to $299	0	+/-119	0.0%	+/-8.0
$300 to $499	41	+/-34	10.5%	+/-8.2
$500 to $749	156	+/-60	39.8%	+/-13.9
$750 to $999	157	+/-76	40.1%	+/-14.5
$1,000 to $1,499	18	+/-20	4.6%	+/-5.2
$1,500 or more	9	+/-15	2.3%	+/-3.7
Median (dollars)	720	+/-93	(X)	(X)
No rent paid	28	+/-27	(X)	(X)
GROSS RENT AS A PERCENTAGE OF HOUSEHOLD INCOME (GRAPI)				
Occupied units paying rent (excluding units where GRAPI cannot be computed)	**392**	**+/-92**	**392**	**(X)**
Less than 15.0 percent	80	+/-42	20.4%	+/-11.0

Selected Housing Characteristics	Estimate	Margin of Error	Percent	Margin of Error
15.0 to 19.9 percent	53	+/-48	13.5%	+/-11.1
20.0 to 24.9 percent	57	+/-46	14.5%	+/-11.2
25.0 to 29.9 percent	14	+/-16	3.6%	+/-4.0
30.0 to 34.9 percent	19	+/-21	4.8%	+/-5.3
35.0 percent or more	169	+/-71	43.1%	+/-14.8
Not computed	28	+/-27	(X)	(X)

Source: U.S. Census Bureau, 2005-2009 American Community Survey

Data are based on a sample and are subject to sampling variability. The degree of uncertainty for an estimate arising from sampling variability is represented through the use of a margin of error. The value shown here is the 90 percent margin of error. The margin of error can be interpreted roughly as providing a 90 percent probability that the interval defined by the estimate minus the margin of error and the estimate plus the margin of error (the lower and upper confidence bounds) contains the true value. In addition to sampling variability, the ACS estimates are subject to nonsampling error (for a discussion of nonsampling variability, see Accuracy of the Data). The effect of nonsampling error is not represented in these tables.

Notes:
·Caution should be used when comparing data for Number of Rooms between 2008 and 2009. A data collection error was identified for 2008 impacting the "1 room" category. For more information please see Errata Note #54.
·Caution should be used when comparing data for Number of Bedrooms between 2008 and 2009. A data collection error was identified for 2008 impacting the "0 bedrooms" category. For more information please see Errata Note #54.
·The 2005-2009 plumbing data for Puerto Rico will not be shown. Research indicates that the questions on plumbing facilities that were introduced in 2008 in the stateside American Community Survey and the 2008 Puerto Rico Community Survey may not have been appropriate for Puerto Rico.
·Caution should be used when comparing data for Telephone Service Availability between 2008 and 2009. A data collection error was identified for 2008 impacting the "no" category and underreporting those who did not have telephone service available. For more information please see Errata Note #53.
·Caution should be used when comparing data for Occupants per Room between 2008 and 2009. A data collection error was identified for 2008 impacting the "1 room" category. For more information please see Errata Note #54.
·In prior years, the universe included all owner-occupied units with a mortgage. It is now restricted to include only those units where SMOCAPI is computed, that is, SMOC and household income are valid values.
·In prior years, the universe included all owner-occupied units without a mortgage. It is now restricted to include only those units where SMOCAPI is computed, that is, SMOC and household income are valid values.
·In prior years, the universe included all renter-occupied units. It is now restricted to include only those units where GRAPI is computed, that is, gross rent and household Income are valid values.
·The median gross rent excludes no cash renters.
·While the 2005-2009 American Community Survey (ACS) data generally reflect the November 2008 Office of Management and Budget (OMB) definitions of metropolitan and micropolitan statistical areas; in certain instances the names, codes, and boundaries of the principal cities shown in ACS tables may differ from the OMB definitions due to differences in the effective dates of the geographic entities.
·Estimates of urban and rural population, housing units, and characteristics reflect boundaries of urban areas defined based on Census 2000 data. Boundaries for urban areas have not been updated since Census 2000. As a result, data for urban and rural areas from the ACS do not necessarily reflect the results of ongoing urbanization.

Explanation of Symbols:
1. An '**' entry in the margin of error column indicates that either no sample observations or too few sample observations were available to compute a standard error and thus the margin of error. A statistical test is not appropriate.
2. An '-' entry in the estimate column indicates that either no sample observations or too few sample observations were available to compute an estimate, or a ratio of medians cannot be calculated because one or both of the median estimates falls in the lowest interval or upper interval of an open-ended distribution.
3. An '-' following a median estimate means the median falls in the lowest interval of an open-ended distribution.
4. An '+' following a median estimate means the median falls in the upper interval of an open-ended distribution.
5. An '***' entry in the margin of error column indicates that the median falls in the lowest interval or upper interval of an open-ended distribution. A statistical test is not appropriate.
6. An '*****' entry in the margin of error column indicates that the estimate is controlled. A statistical test for sampling variability is not appropriate.
7. An 'N' entry in the estimate and margin of error columns indicates that data for this geographic area cannot be displayed because the number of sample cases is too small.
8. An '(X)' means that the estimate is not applicable or not available.

U.S. Census Bureau
American FactFinder

Greenhills village, Hamilton County, Ohio

Selected Social Characteristics in the United States: 2005-2009

Data Set: **2005-2009 American Community Survey 5-Year Estimates**
Survey: **American Community Survey**

NOTE. Although the American Community Survey (ACS) produces population, demographic and housing unit estimates, it is the Census Bureau's Population Estimates Program that produces and disseminates the official estimates of the population for the nation, states, counties, cities and towns and estimates of housing units for states and counties.

For more information on confidentiality protection, sampling error, nonsampling error, and definitions, see Survey Methodology.

Selected Social Characteristics in the United States	Estimate	Margin of Error	Percent	Margin of Error
HOUSEHOLDS BY TYPE				
Total households	**1,461**	**+/-111**	**1,461**	**(X)**
Family households (families)	1,034	+/-91	70.8%	+/-5.9
With own children under 18 years	433	+/-95	29.6%	+/-5.7
Married-couple family	761	+/-118	52.1%	+/-7.2
With own children under 18 years	282	+/-76	19.3%	+/-4.9
Male householder, no wife present, family	36	+/-44	2.5%	+/-3.0
With own children under 18 years	24	+/-39	1.6%	+/-2.6
Female householder, no husband present, family	237	+/-86	16.2%	+/-6.2
With own children under 18 years	127	+/-62	8.7%	+/-4.1
Nonfamily households	427	+/-103	29.2%	+/-5.9
Householder living alone	363	+/-103	24.8%	+/-5.9
65 years and over	125	+/-54	8.6%	+/-3.4
Households with one or more people under 18 years	455	+/-96	31.1%	+/-5.7
Households with one or more people 65 years and over	396	+/-58	27.1%	+/-4.4
Average household size	2.64	+/-0.20	(X)	(X)
Average family size	3.19	+/-0.26	(X)	(X)
RELATIONSHIP				
Population in households	**3,858**	**+/-16**	**3,858**	**(X)**
Householder	1,461	+/-111	37.9%	+/-2.9
Spouse	768	+/-118	19.9%	+/-3.1
Child	1,009	+/-209	26.2%	+/-5.4
Other relatives	483	+/-342	12.5%	+/-8.9
Nonrelatives	137	+/-112	3.6%	+/-2.9
Unmarried partner	46	+/-32	1.2%	+/-0.8
MARITAL STATUS				
Males 15 years and over	**1,457**	**+/-152**	**1,457**	**(X)**
Never married	371	+/-126	25.5%	+/-7.2
Now married, except separated	909	+/-122	62.4%	+/-7.5
Separated	0	+/-119	0.0%	+/-2.2
Widowed	17	+/-19	1.2%	+/-1.3
Divorced	160	+/-88	11.0%	+/-6.1
Females 15 years and over	**1,646**	**+/-125**	**1,646**	**(X)**
Never married	337	+/-113	20.5%	+/-6.5
Now married, except separated	825	+/-92	50.1%	+/-6.7
Separated	0	+/-119	0.0%	+/-2.0
Widowed	288	+/-147	17.5%	+/-8.5
Divorced	196	+/-74	11.9%	+/-4.3

Selected Social Characteristics in the United States	Estimate	Margin of Error	Percent	Margin of Error
FERTILITY				
Number of women 15 to 50 years old who had a birth in the past 12 months	**107**	**+/-55**	**107**	**(X)**
Unmarried women (widowed, divorced, and never married)	28	+/-33	26.2%	+/-30.6
Per 1,000 unmarried women	66	+/-76	(X)	(X)
Per 1,000 women 15 to 50 years old	115	+/-68	(X)	(X)
Per 1,000 women 15 to 19 years old	454	+/-441	(X)	(X)
Per 1,000 women 20 to 34 years old	124	+/-100	(X)	(X)
Per 1,000 women 35 to 50 years old	26	+/-42	(X)	(X)
GRANDPARENTS				
Number of grandparents living with own grandchildren under 18 years	**43**	**+/-47**	**43**	**(X)**
Responsible for grandchildren	9	+/-14	20.9%	+/-37.2
Years responsible for grandchildren				
Less than 1 year	9	+/-14	20.9%	+/-37.2
1 or 2 years	0	+/-119	0.0%	+/-45.2
3 or 4 years	0	+/-119	0.0%	+/-45.2
5 or more years	0	+/-119	0.0%	+/-45.2
Number of grandparents responsible for own grandchildren under 18 years	**9**	**+/-14**	**9**	**(X)**
Who are female	9	+/-14	100.0%	+/-98.9
Who are married	0	+/-119	0.0%	+/-98.9
SCHOOL ENROLLMENT				
Population 3 years and over enrolled in school	**927**	**+/-194**	**927**	**(X)**
Nursery school, preschool	86	+/-53	9.3%	+/-5.3
Kindergarten	37	+/-32	4.0%	+/-3.4
Elementary school (grades 1-8)	394	+/-144	42.5%	+/-11.6
High school (grades 9-12)	106	+/-66	11.4%	+/-6.5
College or graduate school	304	+/-110	32.8%	+/-10.4
EDUCATIONAL ATTAINMENT				
Population 25 years and over	**2,789**	**+/-171**	**2,789**	**(X)**
Less than 9th grade	50	+/-42	1.8%	+/-1.5
9th to 12th grade, no diploma	134	+/-71	4.8%	+/-2.4
High school graduate (includes equivalency)	889	+/-209	31.9%	+/-6.6
Some college, no degree	558	+/-125	20.0%	+/-4.9
Associate's degree	265	+/-104	9.5%	+/-3.4
Bachelor's degree	631	+/-161	22.6%	+/-6.2
Graduate or professional degree	262	+/-90	9.4%	+/-3.3
Percent high school graduate or higher	93.4%	+/-2.6	(X)	(X)
Percent bachelor's degree or higher	32.0%	+/-7.2	(X)	(X)
VETERAN STATUS				
Civilian population 18 years and over	**2,997**	**+/-196**	**2,997**	**(X)**
Civilian veterans	362	+/-116	12.1%	+/-3.5
DISABILITY STATUS OF THE CIVILIAN NONINSTITUTIONALIZED POPULATION				
Total Civilian Noninstitutionalized Population	**(X)**	**(X)**	**(X)**	**(X)**
With a disability	(X)	(X)	(X)	(X)
Under 18 years	**(X)**	**(X)**	**(X)**	**(X)**
With a disability	(X)	(X)	(X)	(X)
18 to 64 years	**(X)**	**(X)**	**(X)**	**(X)**
With a disability	(X)	(X)	(X)	(X)
65 years and over	**(X)**	**(X)**	**(X)**	**(X)**
With a disability	(X)	(X)	(X)	(X)
RESIDENCE 1 YEAR AGO				
Population 1 year and over	**3,797**	**+/-51**	**3,797**	**(X)**
Same house	3,275	+/-219	86.3%	+/-6.0
Different house in the U.S.	510	+/-231	13.4%	+/-6.0
Same county	332	+/-153	8.7%	+/-4.0

Selected Social Characteristics in the United States	Estimate	Margin of Error	Percent	Margin of Error
Different county	178	+/-108	4.7%	+/-2.8
Same state	111	+/-107	2.9%	+/-2.8
Different state	67	+/-43	1.8%	+/-1.1
Abroad	12	+/-19	0.3%	+/-0.5
PLACE OF BIRTH				
Total population	**3,858**	**+/-16**	**3,858**	**(X)**
Native	3,766	+/-59	97.6%	+/-1.5
Born in United States	3,746	+/-64	97.1%	+/-1.6
State of residence	2,573	+/-303	66.7%	+/-7.8
Different state	1,173	+/-313	30.4%	+/-8.1
Born in Puerto Rico, U.S. Island areas, or born abroad to American parent(s)	20	+/-22	0.5%	+/-0.6
Foreign born	92	+/-58	2.4%	+/-1.5
U.S. CITIZENSHIP STATUS				
Foreign-born population	**92**	**+/-58**	**92**	**(X)**
Naturalized U.S. citizen	65	+/-49	70.7%	+/-24.6
Not a U.S. citizen	27	+/-26	29.3%	+/-24.6
YEAR OF ENTRY				
Population born outside the United States	**112**	**+/-64**	**112**	**(X)**
Native	**20**	**+/-22**	**20**	**(X)**
Entered 2000 or later	0	+/-119	0.0%	+/-66.3
Entered before 2000	20	+/-22	100.0%	+/-66.3
Foreign born	**92**	**+/-58**	**92**	**(X)**
Entered 2000 or later	27	+/-26	29.3%	+/-24.6
Entered before 2000	65	+/-49	70.7%	+/-24.6
WORLD REGION OF BIRTH OF FOREIGN BORN				
Foreign-born population, excluding population born at sea	**92**	**+/-58**	**92**	**(X)**
Europe	40	+/-27	43.5%	+/-28.9
Asia	24	+/-27	26.1%	+/-27.6
Africa	0	+/-119	0.0%	+/-29.0
Oceania	0	+/-119	0.0%	+/-29.0
Latin America	28	+/-40	30.4%	+/-32.8
Northern America	0	+/-119	0.0%	+/-29.0
LANGUAGE SPOKEN AT HOME				
Population 5 years and over	**3,582**	**+/-113**	**3,582**	**(X)**
English only	3,507	+/-131	97.9%	+/-1.4
Language other than English	75	+/-49	2.1%	+/-1.4
Speak English less than "very well"	36	+/-31	1.0%	+/-0.9
Spanish	29	+/-29	0.8%	+/-0.8
Speak English less than "very well"	17	+/-21	0.5%	+/-0.6
Other Indo-European languages	46	+/-39	1.3%	+/-1.1
Speak English less than "very well"	19	+/-21	0.5%	+/-0.6
Asian and Pacific Islander languages	0	+/-119	0.0%	+/-0.9
Speak English less than "very well"	0	+/-119	0.0%	+/-0.9
Other languages	0	+/-119	0.0%	+/-0.9
Speak English less than "very well"	0	+/-119	0.0%	+/-0.9
ANCESTRY				
Total population	**3,858**	**+/-16**	**3,858**	**(X)**
American	323	+/-147	8.4%	+/-3.8
Arab	0	+/-119	0.0%	+/-0.8
Czech	31	+/-49	0.8%	+/-1.3
Danish	9	+/-14	0.2%	+/-0.4
Dutch	75	+/-55	1.9%	+/-1.4
English	329	+/-129	8.5%	+/-3.3
French (except Basque)	109	+/-65	2.8%	+/-1.7
French Canadian	104	+/-121	2.7%	+/-3.1
German	1,627	+/-262	42.2%	+/-6.8
Greek	8	+/-11	0.2%	+/-0.3
Hungarian	7	+/-12	0.2%	+/-0.3

Selected Social Characteristics in the United States	Estimate	Margin of Error	Percent	Margin of Error
Irish	674	+/-237	17.5%	+/-6.2
Italian	182	+/-88	4.7%	+/-2.3
Lithuanian	10	+/-16	0.3%	+/-0.4
Norwegian	9	+/-15	0.2%	+/-0.4
Polish	181	+/-111	4.7%	+/-2.9
Portuguese	68	+/-109	1.8%	+/-2.8
Russian	29	+/-28	0.8%	+/-0.7
Scotch-Irish	150	+/-112	3.9%	+/-2.9
Scottish	124	+/-76	3.2%	+/-2.0
Slovak	0	+/-119	0.0%	+/-0.8
Subsaharan African	0	+/-119	0.0%	+/-0.8
Swedish	8	+/-12	0.2%	+/-0.3
Swiss	45	+/-74	1.2%	+/-1.9
Ukrainian	0	+/-119	0.0%	+/-0.8
Welsh	18	+/-21	0.5%	+/-0.6
West Indian (excluding Hispanic origin groups)	0	+/-119	0.0%	+/-0.8

Source: U.S. Census Bureau, 2005-2009 American Community Survey

Data are based on a sample and are subject to sampling variability. The degree of uncertainty for an estimate arising from sampling variability is represented through the use of a margin of error. The value shown here is the 90 percent margin of error. The margin of error can be interpreted roughly as providing a 90 percent probability that the interval defined by the estimate minus the margin of error and the estimate plus the margin of error (the lower and upper confidence bounds) contains the true value. In addition to sampling variability, the ACS estimates are subject to nonsampling error (for a discussion of nonsampling variability, see Accuracy of the Data). The effect of nonsampling error is not represented in these tables.

Notes:
·Ancestry listed in this table refers to the total number of people who responded with a particular ancestry; for example, the estimate given for Russian represents the number of people who listed Russian as either their first or second ancestry. This table lists only the largest ancestry groups; see the Detailed Tables for more categories. Race and Hispanic origin groups are not included in this table because official data for those groups come from the Race and Hispanic origin questions rather than the ancestry question (see Demographic Table).
·The Census Bureau introduced a new set of disability questions in the 2008 ACS questionnaire. Because of contextual differences between the 2008-2009 disability data and disability data collected in prior years, the Census Bureau is unable to combine the 5 years of disability data in order to produce the multi-year estimate that would appear in this table. Multi-year estimates of disability status will become available once five consecutive years of data are collected. For more information about the differences between the 2008 and prior years' disability questions, see Review of Changes to the Measurement of Disability in the 2008 ACS.
·Data for year of entry of the native population reflect the year of entry into the U.S. by people who were born in Puerto Rico, U.S. Island Areas or born outside the U.S. to a U.S. citizen parent and who subsequently moved to the U.S.
·While the 2005-2009 American Community Survey (ACS) data generally reflect the November 2008 Office of Management and Budget (OMB) definitions of metropolitan and micropolitan statistical areas; in certain instances the names, codes, and boundaries of the principal cities shown in ACS tables may differ from the OMB definitions due to differences in the effective dates of the geographic entities.
·Estimates of urban and rural population, housing units, and characteristics reflect boundaries of urban areas defined based on Census 2000 data. Boundaries for urban areas have not been updated since Census 2000. As a result, data for urban and rural areas from the ACS do not necessarily reflect the results of ongoing urbanization.

Explanation of Symbols:
1. An '**' entry in the margin of error column indicates that either no sample observations or too few sample observations were available to compute a standard error and thus the margin of error. A statistical test is not appropriate.
2. An '-' entry in the estimate column indicates that either no sample observations or too few sample observations were available to compute an estimate, or a ratio of medians cannot be calculated because one or both of the median estimates falls in the lowest interval or upper interval of an open-ended distribution.
3. An '-' following a median estimate means the median falls in the lowest interval of an open-ended distribution.
4. An '+' following a median estimate means the median falls in the upper interval of an open-ended distribution.
5. An '***' entry in the margin of error column indicates that the median falls in the lowest interval or upper interval of an open-ended distribution. A statistical test is not appropriate.
6. An '*****' entry in the margin of error column indicates that the estimate is controlled. A statistical test for sampling variability is not appropriate.
7. An 'N' entry in the estimate and margin of error columns indicates that data for this geographic area cannot be displayed because the number of sample cases is too small.
8. An '(X)' means that the estimate is not applicable or not available.

The letters PDF or symbol indicate a document is in the Portable Document Format (PDF). To view the file you will need the Adobe® Acrobat® Reader, which is available for **free** from the Adobe web site.

U.S. Census Bureau
American FactFinder

Greenhills village, Hamilton County, Ohio

Population and Housing Narrative Profile: 2005-2009
Data Set: **2005-2009 American Community Survey 5-Year Estimates**
Survey: **American Community Survey**

NOTE. Although the American Community Survey (ACS) produces population, demographic and housing unit estimates, it is the Census Bureau's Population Estimates Program that produces and disseminates the official estimates of the population for the nation, states, counties, cities and towns and estimates of housing units for states and counties.

For more information on confidentiality protection, sampling error, nonsampling error, and definitions, see Survey Methodology.

HOUSEHOLDS AND FAMILIES: In 2005-2009 there were 1,500 households in Greenhills village. The average household size was 2.6 people.

Families made up 71 percent of the households in Greenhills village. This figure includes both married-couple families (52 percent) and other families (19 percent). Nonfamily households made up 29 percent of all households in Greenhills village. Most of the nonfamily households were people living alone, but some were composed of people living in households in which no one was related to the householder.

The Types of Households in Greenhills village, Hamilton County, Ohio in 2005-2009

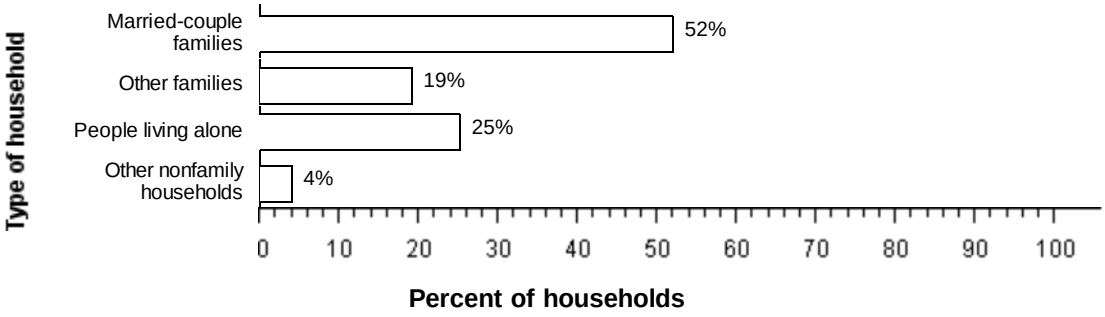

Source: American Community Survey, 2005-2009

NATIVITY AND LANGUAGE: Two percent of the people living in Greenhills village in 2005-2009 were foreign born. Ninety-eight percent was native, including 67 percent who were born in Ohio.

Among people at least five years old living in Greenhills village in 2005-2009, 2 percent spoke a language other than English at home. Of those speaking a language other than English at home, 39 percent spoke Spanish and 61 percent spoke some other language; 48 percent reported that they did not speak English "very well."

GEOGRAPHIC MOBILITY: In 2005-2009, 86 percent of the people at least one year old living in Greenhills village were living in the same residence one year earlier; 9 percent had moved during the past year from another residence in the same county, 3 percent from another county in the same state, 2 percent from another state, and less than 0.5 percent from abroad.

Geographic Mobility of Residents of Greenhills village, Hamilton County, Ohio in 2005-2009

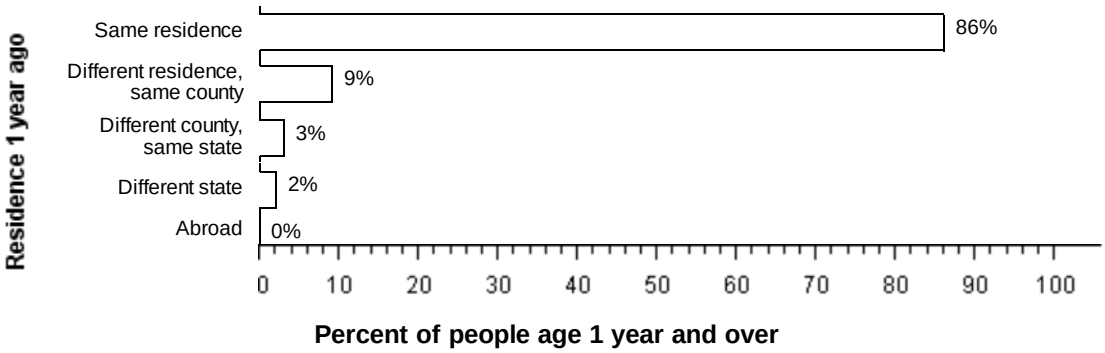

Source: American Community Survey, 2005-2009

EDUCATION: In 2005-2009, 93 percent of people 25 years and over had at least graduated from high school and 32 percent had a bachelor's degree or higher. Seven percent were dropouts; they were not enrolled in school and had not graduated from high school.

The total school enrollment in Greenhills village was 930 in 2005-2009. Nursery school and kindergarten enrollment was 120 and elementary or high school enrollment was 500 children. College or graduate school enrollment was 300.

The Educational Attainment of People in Greenhills village, Hamilton County, Ohio in 2005-2009

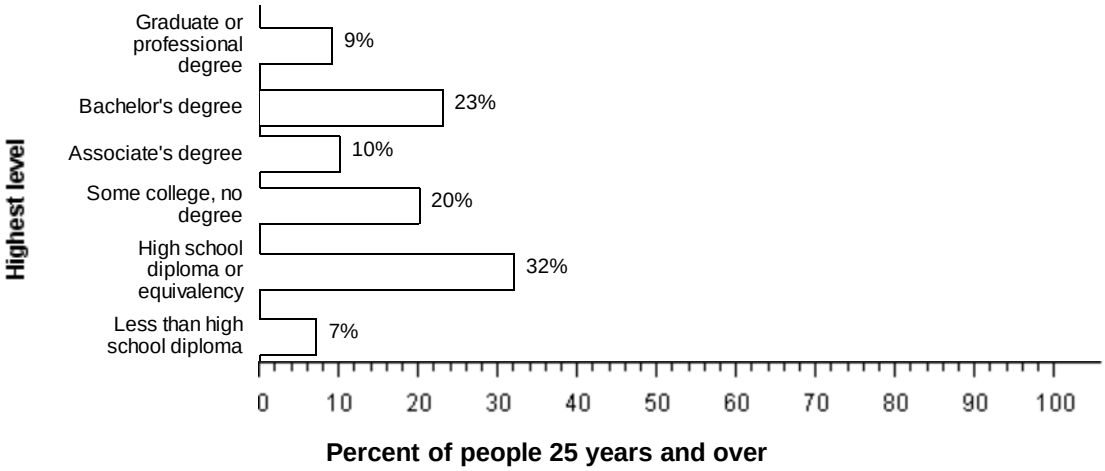

Source: American Community Survey, 2005-2009

DISABILITY: In Greenhills village, among people at least five years old in 2005-2009, percent reported a disability. The likelihood of having a disability varied by age - from percent of people 5 to 15 years old, to percent of people 16 to 64 years old, and to percent of those 65 and older.

INDUSTRIES: In 2005-2009, for the employed population 16 years and older, the leading industries in Greenhills village were Educational services, and health care, and social assistance, 23 percent, and Professional, scientific, and management, and administrative and waste management services, 13 percent.

Employment by Industry in Greenhills village, Hamilton County, Ohio in 2005-2009

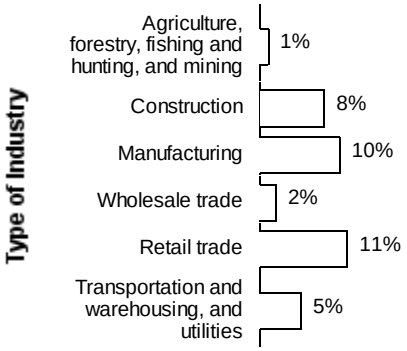

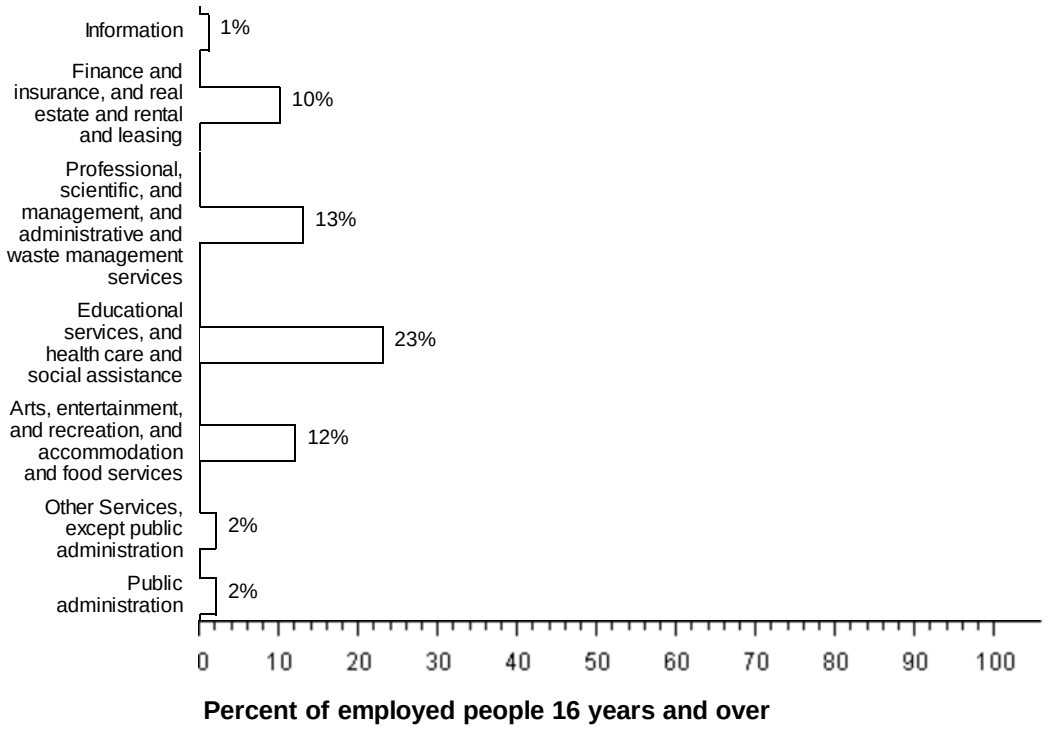

Source: American Community Survey, 2005-2009

OCCUPATIONS AND TYPE OF EMPLOYER: Among the most common occupations were: Sales and office occupations, 35 percent; Management, professional, and related occupations, 33 percent; Service occupations, 16 percent; Construction, extraction, maintenance, and repair occupations, 8 percent; and Production, transportation, and material moving occupations, 8 percent. Eighty percent of the people employed were Private wage and salary workers; 13 percent was Federal, state, or local government workers; and 7 percent was Self-employed in own not incorporated business workers.

TRAVEL TO WORK: Eighty-six percent of Greenhills village workers drove to work alone in 2005-2009, 8 percent carpooled, 2 percent took public transportation, and 1 percent used other means. The remaining 3 percent worked at home. Among those who commuted to work, it took them on average 20.8 minutes to get to work.

INCOME: The median income of households in Greenhills village was $54,928. Eighty-four percent of the households received earnings and 23 percent received retirement income other than Social Security. Twenty-nine percent of the households received Social Security. The average income from Social Security was $16,988. These income sources are not mutually exclusive; that is, some households received income from more than one source.

POVERTY AND PARTICIPATION IN GOVERNMENT PROGRAMS: In 2005-2009, 7 percent of people were in poverty. Ten percent of related children under 18 were below the poverty level, compared with 5 percent of people 65 years old and over. Six percent of all families and 14 percent of families with a female householder and no husband present had incomes below the poverty level.

Poverty Rates in Greenhills village, Hamilton County, Ohio in 2005-2009

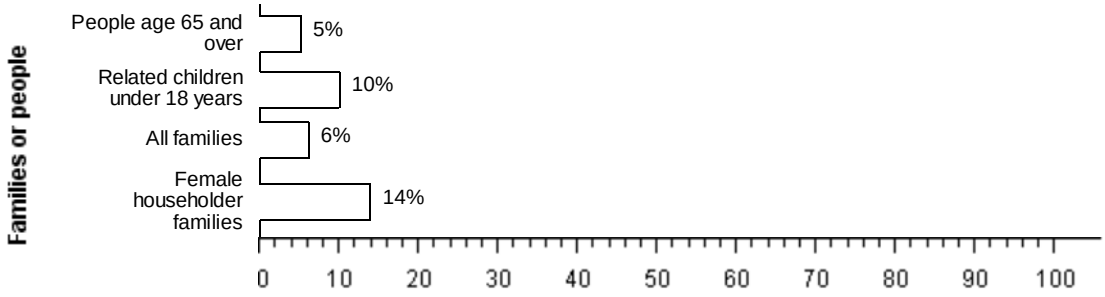

Percent below poverty level

Source: American Community Survey, 2005-2009

POPULATION OF Greenhills village: In 2005-2009, Greenhills village had a total population of 3,900 - 2,100 (55 percent) females and 1,700 (45 percent) males. The median age was 41.3 years. Twenty-two percent of the population was under 18 years and 19 percent was 65 years and older.

The Age Distribution of People in Greenhills village, Hamilton County, Ohio in 2005-2009

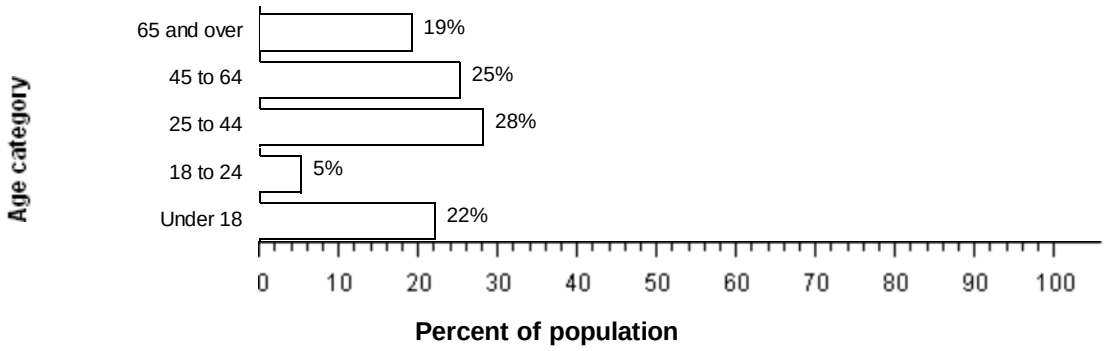

Source: American Community Survey, 2005-2009

For people reporting one race alone, 91 percent was White; 3 percent was Black or African American; 1 percent was American Indian and Alaska Native; 1 percent was Asian; less than 0.5 percent was Native Hawaiian and Other Pacific Islander, and less than 0.5 percent was Some other race. Four percent reported Two or more races. Two percent of the people in Greenhills village was Hispanic. Ninety percent of the people in Greenhills village was White non-Hispanic. People of Hispanic origin may be of any race.

HOUSING CHARACTERISTICS: In 2005-2009, Greenhills village had a total of 1,600 housing units, 9 percent of which were vacant. Of the total housing units, 82 percent was in single-unit structures, 18 percent was in multi-unit structures, and less than 0.5 percent was mobile homes. Three percent of the housing units were built since 1990.

The Types of Housing Units in Greenhills village, Hamilton County, Ohio in 2005-2009

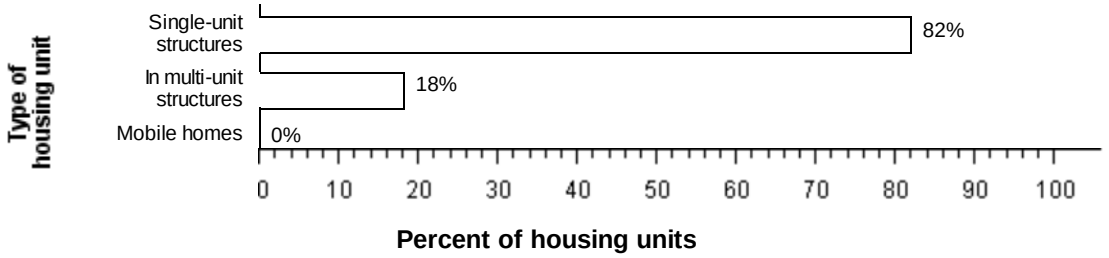

Source: American Community Survey, 2005-2009

OCCUPIED HOUSING UNIT CHARACTERISTICS: In 2005-2009, Greenhills village had 1,500 occupied housing units - 1,000 (71 percent) owner occupied and 420 (29 percent) renter occupied. One percent of the households did not have telephone service and 1 percent of the households did not have access to a car, truck, or van for private use. Multi Vehicle households were not rare. Forty percent had two vehicles and another 15 percent had three or more.

HOUSING COSTS: The median monthly housing costs for mortgaged owners was $1,324, nonmortgaged owners $470, and renters $720. Twenty-nine percent of owners with mortgages, 27 percent of owners without mortgages, and 48 percent of renters in Greenhills village spent 30 percent or more of household income on housing.

Occupants with a Housing Cost Burden in Greenhills village, Hamilton County, Ohio in 2005-2009

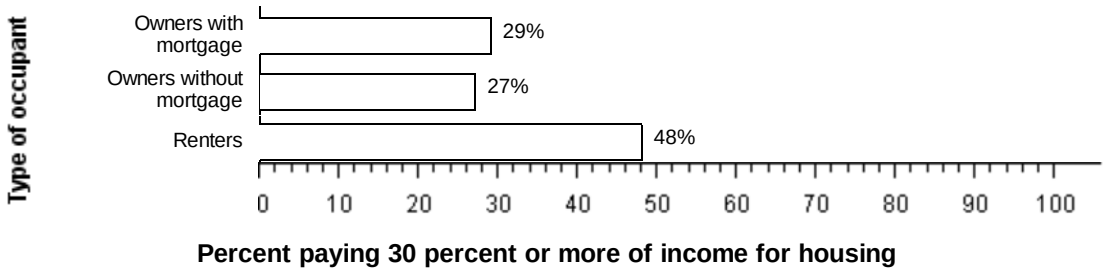

Source: American Community Survey, 2005-2009

Source: U.S. Census Bureau, 2005-2009 American Community Survey

The U.S. Census Bureau's Population Estimates Program produces the official population estimates for the nation, states, counties and places, and the official estimates of housing units for states and counties. The population and housing characteristics included above are derived from the American Community Survey.

Notes:
· Detail may not add to totals due to rounding.
· Percentages are based on unrounded numbers.

U.S. Census Bureau
American FactFinder

Green township, Hamilton County, Ohio

ACS Demographic and Housing Estimates: 2005-2009

Data Set: **2005-2009 American Community Survey 5-Year Estimates**
Survey: **American Community Survey**

NOTE. Although the American Community Survey (ACS) produces population, demographic and housing unit estimates, it is the Census Bureau's Population Estimates Program that produces and disseminates the official estimates of the population for the nation, states, counties, cities and towns and estimates of housing units for states and counties.

For more information on confidentiality protection, sampling error, nonsampling error, and definitions, see Survey Methodology.

ACS Demographic and Housing Estimates	Estimate	Margin of Error	Percent	Margin of Error
SEX AND AGE				
Total population	**61,288**	**+/-39**	**61,288**	**(X)**
Male	29,562	+/-625	48.2%	+/-1.0
Female	31,726	+/-632	51.8%	+/-1.0
Under 5 years	3,383	+/-372	5.5%	+/-0.6
5 to 9 years	3,679	+/-415	6.0%	+/-0.7
10 to 14 years	4,260	+/-388	7.0%	+/-0.6
15 to 19 years	4,564	+/-613	7.4%	+/-1.0
20 to 24 years	3,395	+/-381	5.5%	+/-0.6
25 to 34 years	6,677	+/-605	10.9%	+/-1.0
35 to 44 years	8,478	+/-533	13.8%	+/-0.9
45 to 54 years	9,651	+/-472	15.7%	+/-0.8
55 to 59 years	3,666	+/-353	6.0%	+/-0.6
60 to 64 years	2,819	+/-332	4.6%	+/-0.5
65 to 74 years	5,255	+/-374	8.6%	+/-0.6
75 to 84 years	4,237	+/-379	6.9%	+/-0.6
85 years and over	1,224	+/-228	2.0%	+/-0.4
Median age (years)	41.1	+/-0.9	(X)	(X)
18 years and over	46,982	+/-525	76.7%	+/-0.9
21 years and over	44,515	+/-640	72.6%	+/-1.0
62 years and over	12,348	+/-600	20.1%	+/-1.0
65 years and over	10,716	+/-533	17.5%	+/-0.9
18 years and over	**46,982**	**+/-525**	**46,982**	**(X)**
Male	22,058	+/-551	46.9%	+/-1.0
Female	24,924	+/-543	53.1%	+/-1.0
65 years and over	**10,716**	**+/-533**	**10,716**	**(X)**
Male	4,556	+/-328	42.5%	+/-2.2
Female	6,160	+/-392	57.5%	+/-2.2
RACE				
Total population	**61,288**	**+/-39**	**61,288**	**(X)**
One race	60,619	+/-252	98.9%	+/-0.4
Two or more races	669	+/-248	1.1%	+/-0.4
One race	60,619	+/-252	98.9%	+/-0.4
White	59,406	+/-504	96.9%	+/-0.8
Black or African American	617	+/-284	1.0%	+/-0.5
American Indian and Alaska Native	38	+/-47	0.1%	+/-0.1

ACS Demographic and Housing Estimates	Estimate	Margin of Error	Percent	Margin of Error
Cherokee tribal grouping	34	+/-45	0.1%	+/-0.1
Chippewa tribal grouping	0	+/-119	0.0%	+/-0.1
Navajo tribal grouping	0	+/-119	0.0%	+/-0.1
Sioux tribal grouping	4	+/-12	0.0%	+/-0.1
Asian	421	+/-188	0.7%	+/-0.3
Asian Indian	85	+/-90	0.1%	+/-0.1
Chinese	55	+/-84	0.1%	+/-0.1
Filipino	76	+/-81	0.1%	+/-0.1
Japanese	36	+/-45	0.1%	+/-0.1
Korean	38	+/-52	0.1%	+/-0.1
Vietnamese	110	+/-140	0.2%	+/-0.2
Other Asian	21	+/-33	0.0%	+/-0.1
Native Hawaiian and Other Pacific Islander	0	+/-119	0.0%	+/-0.1
Native Hawaiian	0	+/-119	0.0%	+/-0.1
Guamanian or Chamorro	0	+/-119	0.0%	+/-0.1
Samoan	0	+/-119	0.0%	+/-0.1
Other Pacific Islander	0	+/-119	0.0%	+/-0.1
Some other race	137	+/-82	0.2%	+/-0.1
Two or more races	669	+/-248	1.1%	+/-0.4
White and Black or African American	189	+/-107	0.3%	+/-0.2
White and American Indian and Alaska Native	176	+/-145	0.3%	+/-0.2
White and Asian	133	+/-126	0.2%	+/-0.2
Black or African American and American Indian and Alaska Native	0	+/-119	0.0%	+/-0.1
Race alone or in combination with one or more other races				
Total population	**61,288**	**+/-39**	**61,288**	**(X)**
White	60,049	+/-403	98.0%	+/-0.6
Black or African American	832	+/-296	1.4%	+/-0.5
American Indian and Alaska Native	214	+/-168	0.3%	+/-0.3
Asian	554	+/-244	0.9%	+/-0.4
Native Hawaiian and Other Pacific Islander	0	+/-119	0.0%	+/-0.1
Some other race	308	+/-169	0.5%	+/-0.3
HISPANIC OR LATINO AND RACE				
Total population	**61,288**	**+/-39**	**61,288**	**(X)**
Hispanic or Latino (of any race)	339	+/-157	0.6%	+/-0.3
Mexican	121	+/-87	0.2%	+/-0.1
Puerto Rican	60	+/-71	0.1%	+/-0.1
Cuban	5	+/-9	0.0%	+/-0.1
Other Hispanic or Latino	153	+/-114	0.2%	+/-0.2
Not Hispanic or Latino	60,949	+/-165	99.4%	+/-0.3
White alone	59,269	+/-511	96.7%	+/-0.8
Black or African American alone	617	+/-284	1.0%	+/-0.5
American Indian and Alaska Native alone	38	+/-47	0.1%	+/-0.1
Asian alone	421	+/-188	0.7%	+/-0.3
Native Hawaiian and Other Pacific Islander alone	0	+/-119	0.0%	+/-0.1
Some other race alone	30	+/-48	0.0%	+/-0.1
Two or more races	574	+/-224	0.9%	+/-0.4
Two races including Some other race	76	+/-84	0.1%	+/-0.1
Two races excluding Some other race, and Three or more races	498	+/-211	0.8%	+/-0.3
Total housing units	**24,103**	**+/-438**	**(X)**	**(X)**

Source: U.S. Census Bureau, 2005-2009 American Community Survey

Data are based on a sample and are subject to sampling variability. The degree of uncertainty for an estimate arising from sampling variability is represented through the use of a margin of error. The value shown here is the 90 percent margin of error. The margin of error can be interpreted roughly as providing a 90 percent probability that the interval defined by the estimate minus the margin of error and the estimate plus the margin of error (the lower and upper confidence bounds) contains the true value. In addition to sampling variability, the ACS estimates are subject to nonsampling error (for a discussion of nonsampling variability, see Accuracy of the Data). The effect of nonsampling error is not represented in these tables.

Notes:
·For more information on understanding race and Hispanic origin data, please see the Census 2000 Brief entitled, Overview of Race and Hispanic Origin, issued March 2001. (pdf format)
·The ACS questions on Hispanic origin and race were revised in 2008 to make them consistent with the Census 2010 question wording. Any changes in estimates for 2008 and beyond may be due to demographic changes, as well as factors including questionnaire changes, differences in ACS population controls, and methodological differences in the population estimates, and therefore should be used with caution. For a summary of questionnaire changes see http://www.census.gov/acs/www/methodology/questionnaire_changes/. For more information about changes in the estimates see http://www.census.gov/population/www/socdemo/hispanic/reports.html.

·While the 2005-2009 American Community Survey (ACS) data generally reflect the November 2008 Office of Management and Budget (OMB) definitions of metropolitan and micropolitan statistical areas; in certain instances the names, codes, and boundaries of the principal cities shown in ACS tables may differ from the OMB definitions due to differences in the effective dates of the geographic entities.
·Estimates of urban and rural population, housing units, and characteristics reflect boundaries of urban areas defined based on Census 2000 data. Boundaries for urban areas have not been updated since Census 2000. As a result, data for urban and rural areas from the ACS do not necessarily reflect the results of ongoing urbanization.

Explanation of Symbols:
1. An '**' entry in the margin of error column indicates that either no sample observations or too few sample observations were available to compute a standard error and thus the margin of error. A statistical test is not appropriate.
2. An '-' entry in the estimate column indicates that either no sample observations or too few sample observations were available to compute an estimate, or a ratio of medians cannot be calculated because one or both of the median estimates falls in the lowest interval or upper interval of an open-ended distribution.
3. An '-' following a median estimate means the median falls in the lowest interval of an open-ended distribution.
4. An '+' following a median estimate means the median falls in the upper interval of an open-ended distribution.
5. An '***' entry in the margin of error column indicates that the median falls in the lowest interval or upper interval of an open-ended distribution. A statistical test is not appropriate.
6. An '*****' entry in the margin of error column indicates that the estimate is controlled. A statistical test for sampling variability is not appropriate.
7. An 'N' entry in the estimate and margin of error columns indicates that data for this geographic area cannot be displayed because the number of sample cases is too small.
8. An '(X)' means that the estimate is not applicable or not available.

The letters PDF or symbol indicate a document is in the Portable Document Format (PDF). To view the file you will need the Adobe® Acrobat® Reader, which is available for **free** from the Adobe web site.

U.S. Census Bureau
American FactFinder

Green township, Hamilton County, Ohio

Selected Economic Characteristics: 2005-2009

Data Set: **2005-2009 American Community Survey 5-Year Estimates**
Survey: **American Community Survey**

NOTE. Although the American Community Survey (ACS) produces population, demographic and housing unit estimates, it is the Census Bureau's Population Estimates Program that produces and disseminates the official estimates of the population for the nation, states, counties, cities and towns and estimates of housing units for states and counties.

For more information on confidentiality protection, sampling error, nonsampling error, and definitions, see Survey Methodology.

Selected Economic Characteristics	Estimate	Margin of Error	Percent	Margin of Error
EMPLOYMENT STATUS				
Population 16 years and over	**49,176**	**+/-539**	**49,176**	**(X)**
In labor force	33,767	+/-784	68.7%	+/-1.5
Civilian labor force	33,734	+/-784	68.6%	+/-1.5
Employed	32,109	+/-795	65.3%	+/-1.5
Unemployed	1,625	+/-273	3.3%	+/-0.6
Armed Forces	33	+/-39	0.1%	+/-0.1
Not in labor force	15,409	+/-763	31.3%	+/-1.5
Civilian labor force	**33,734**	**+/-784**	**33,734**	**(X)**
Percent Unemployed	4.8%	+/-0.8	(X)	(X)
Females 16 years and over	**25,935**	**+/-559**	**25,935**	**(X)**
In labor force	16,459	+/-626	63.5%	+/-1.9
Civilian labor force	16,459	+/-626	63.5%	+/-1.9
Employed	15,872	+/-638	61.2%	+/-2.0
Own children under 6 years	**4,003**	**+/-416**	**4,003**	**(X)**
All parents in family in labor force	2,896	+/-378	72.3%	+/-4.7
Own children 6 to 17 years	**10,031**	**+/-517**	**10,031**	**(X)**
All parents in family in labor force	8,048	+/-573	80.2%	+/-3.5
COMMUTING TO WORK				
Workers 16 years and over	**31,275**	**+/-804**	**31,275**	**(X)**
Car, truck, or van -- drove alone	26,624	+/-787	85.1%	+/-1.6
Car, truck, or van -- carpooled	2,882	+/-476	9.2%	+/-1.5
Public transportation (excluding taxicab)	513	+/-161	1.6%	+/-0.5
Walked	269	+/-112	0.9%	+/-0.4
Other means	161	+/-83	0.5%	+/-0.3
Worked at home	826	+/-183	2.6%	+/-0.6
Mean travel time to work (minutes)	23.3	+/-0.6	(X)	(X)
OCCUPATION				
Civilian employed population 16 years and over	**32,109**	**+/-795**	**32,109**	**(X)**
Management, professional, and related occupations	12,824	+/-678	39.9%	+/-2.0
Service occupations	4,564	+/-559	14.2%	+/-1.6
Sales and office occupations	9,078	+/-606	28.3%	+/-2.0
Farming, fishing, and forestry occupations	73	+/-74	0.2%	+/-0.2
Construction, extraction, maintenance, and repair occupations	2,318	+/-317	7.2%	+/-0.9
Production, transportation, and material moving occupations	3,252	+/-448	10.1%	+/-1.3

Selected Economic Characteristics	Estimate	Margin of Error	Percent	Margin of Error
INDUSTRY				
Civilian employed population 16 years and over	**32,109**	**+/-795**	**32,109**	**(X)**
Agriculture, forestry, fishing and hunting, and mining	92	+/-81	0.3%	+/-0.3
Construction	1,794	+/-310	5.6%	+/-1.0
Manufacturing	4,145	+/-383	12.9%	+/-1.2
Wholesale trade	1,633	+/-298	5.1%	+/-0.9
Retail trade	3,136	+/-384	9.8%	+/-1.2
Transportation and warehousing, and utilities	1,564	+/-230	4.9%	+/-0.7
Information	546	+/-140	1.7%	+/-0.4
Finance and insurance, and real estate and rental and leasing	2,778	+/-347	8.7%	+/-1.0
Professional, scientific, and management, and administrative and waste management services	3,226	+/-346	10.0%	+/-1.1
Educational services, and health care and social assistance	7,453	+/-523	23.2%	+/-1.5
Arts, entertainment, and recreation, and accommodation and food services	2,799	+/-391	8.7%	+/-1.1
Other services, except public administration	1,706	+/-301	5.3%	+/-0.9
Public administration	1,237	+/-228	3.9%	+/-0.7
CLASS OF WORKER				
Civilian employed population 16 years and over	**32,109**	**+/-795**	**32,109**	**(X)**
Private wage and salary workers	26,716	+/-784	83.2%	+/-1.4
Government workers	3,672	+/-391	11.4%	+/-1.2
Self-employed in own not incorporated business workers	1,600	+/-250	5.0%	+/-0.8
Unpaid family workers	121	+/-90	0.4%	+/-0.3
INCOME AND BENEFITS (IN 2009 INFLATION-ADJUSTED DOLLARS)				
Total households	**22,985**	**+/-378**	**22,985**	**(X)**
Less than $10,000	612	+/-154	2.7%	+/-0.7
$10,000 to $14,999	712	+/-131	3.1%	+/-0.6
$15,000 to $24,999	1,836	+/-232	8.0%	+/-1.0
$25,000 to $34,999	2,222	+/-266	9.7%	+/-1.1
$35,000 to $49,999	3,309	+/-343	14.4%	+/-1.5
$50,000 to $74,999	4,211	+/-355	18.3%	+/-1.5
$75,000 to $99,999	3,947	+/-353	17.2%	+/-1.5
$100,000 to $149,999	3,916	+/-338	17.0%	+/-1.5
$150,000 to $199,999	1,285	+/-207	5.6%	+/-0.9
$200,000 or more	935	+/-205	4.1%	+/-0.9
Median household income (dollars)	66,451	+/-2,726	(X)	(X)
Mean household income (dollars)	81,049	+/-3,089	(X)	(X)
With earnings	17,929	+/-407	78.0%	+/-1.6
Mean earnings (dollars)	81,808	+/-3,796	(X)	(X)
With Social Security	7,652	+/-394	33.3%	+/-1.6
Mean Social Security income (dollars)	16,928	+/-530	(X)	(X)
With retirement income	5,512	+/-331	24.0%	+/-1.3
Mean retirement income (dollars)	23,778	+/-1,850	(X)	(X)
With Supplemental Security Income	394	+/-119	1.7%	+/-0.5
Mean Supplemental Security Income (dollars)	8,369	+/-1,275	(X)	(X)
With cash public assistance income	178	+/-85	0.8%	+/-0.4
Mean cash public assistance income (dollars)	3,891	+/-1,371	(X)	(X)
With Food Stamp/SNAP benefits in the past 12 months	381	+/-104	1.7%	+/-0.5
Families	**16,402**	**+/-350**	**16,402**	**(X)**
Less than $10,000	273	+/-119	1.7%	+/-0.7
$10,000 to $14,999	96	+/-51	0.6%	+/-0.3
$15,000 to $24,999	687	+/-150	4.2%	+/-0.9
$25,000 to $34,999	1,189	+/-186	7.2%	+/-1.1
$35,000 to $49,999	2,051	+/-277	12.5%	+/-1.7
$50,000 to $74,999	3,171	+/-308	19.3%	+/-1.8
$75,000 to $99,999	3,446	+/-314	21.0%	+/-1.8
$100,000 to $149,999	3,475	+/-322	21.2%	+/-1.9
$150,000 to $199,999	1,170	+/-184	7.1%	+/-1.1
$200,000 or more	844	+/-191	5.1%	+/-1.2
Median family income (dollars)	79,694	+/-2,437	(X)	(X)
Mean family income (dollars)	93,736	+/-3,928	(X)	(X)

Selected Economic Characteristics	Estimate	Margin of Error	Percent	Margin of Error
Per capita income (dollars)	31,375	+/-1,110	(X)	(X)
Nonfamily households	**6,583**	**+/-426**	**6,583**	**(X)**
Median nonfamily income (dollars)	35,184	+/-2,376	(X)	(X)
Mean nonfamily income (dollars)	47,626	+/-3,486	(X)	(X)
Median earnings for workers (dollars)	32,998	+/-1,503	(X)	(X)
Median earnings for male full-time, year-round workers (dollars)	51,503	+/-1,342	(X)	(X)
Median earnings for female full-time, year-round workers (dollars)	40,112	+/-1,583	(X)	(X)
HEALTH INSURANCE COVERAGE				
Civilian Noninstitutionalized Population	**(X)**	**(X)**	**(X)**	**(X)**
With health insurance coverage	(X)	(X)	(X)	(X)
With private health insurance coverage	(X)	(X)	(X)	(X)
With public health coverage	(X)	(X)	(X)	(X)
No health insurance coverage	(X)	(X)	(X)	(X)
Civilian Noninstitutionalized Population Under 18 years	**(X)**	**(X)**	**(X)**	**(X)**
No health insurance coverage	(X)	(X)	(X)	(X)
PERCENTAGE OF FAMILIES AND PEOPLE WHOSE INCOME IN THE PAST 12 MONTHS IS BELOW THE POVERTY LEVEL				
All families	2.7%	+/-0.8	(X)	(X)
With related children under 18 years	4.0%	+/-1.6	(X)	(X)
With related children under 5 years only	4.6%	+/-4.7	(X)	(X)
Married couple families	1.5%	+/-0.6	(X)	(X)
With related children under 18 years	1.3%	+/-0.8	(X)	(X)
With related children under 5 years only	0.0%	+/-3.0	(X)	(X)
Families with female householder, no husband present	8.7%	+/-4.8	(X)	(X)
With related children under 18 years	15.0%	+/-7.6	(X)	(X)
With related children under 5 years only	12.9%	+/-15.7	(X)	(X)
All people	3.4%	+/-0.8	(X)	(X)
Under 18 years	4.6%	+/-1.8	(X)	(X)
Related children under 18 years	4.6%	+/-1.8	(X)	(X)
Related children under 5 years	5.8%	+/-4.4	(X)	(X)
Related children 5 to 17 years	4.2%	+/-1.7	(X)	(X)
18 years and over	3.0%	+/-0.6	(X)	(X)
18 to 64 years	2.9%	+/-0.7	(X)	(X)
65 years and over	3.5%	+/-1.2	(X)	(X)
People in families	2.6%	+/-0.8	(X)	(X)
Unrelated individuals 15 years and over	9.0%	+/-2.3	(X)	(X)

Source: U.S. Census Bureau, 2005-2009 American Community Survey

Data are based on a sample and are subject to sampling variability. The degree of uncertainty for an estimate arising from sampling variability is represented through the use of a margin of error. The value shown here is the 90 percent margin of error. The margin of error can be interpreted roughly as providing a 90 percent probability that the interval defined by the estimate minus the margin of error and the estimate plus the margin of error (the lower and upper confidence bounds) contains the true value. In addition to sampling variability, the ACS estimates are subject to nonsampling error (for a discussion of nonsampling variability, see Accuracy of the Data). The effect of nonsampling error is not represented in these tables.

Notes:
·Employment and unemployment estimates may vary from the official labor force data released by the Bureau of Labor Statistics because of differences in survey design and data collection. For guidance on differences in employment and unemployment estimates from different sources go to Labor Force Guidance.
·Workers include members of the Armed Forces and civilians who were at work last week.
·Occupation codes are 4-digit codes and are based on Standard Occupational Classification 2000.
·Industry codes are 4-digit codes and are based on the North American Industry Classification System 2002 and 2007. The 2005, 2006 and 2007 ACS data are coded using NAICS 2002 while the 2008 and 2009 ACS data use NAICS 2007 codes. Categories that differ between 2002 and 2007 NAICS are aggregated so that the 5 years of data are consistent in display and reflect the NAICS 2007 codes. The Industry categories adhere to the guidelines issued in Clarification Memorandum No. 2, "NAICS Alternate Aggregation Structure for Use By U.S. Statistical Agencies," issued by the Office of Management and Budget.
·Selected earnings and income data are not available for certain geographic areas due to problems with group quarters data collection and imputation. See the ACS User Notes for details.
·Logical coverage edits applying a rules-based assignment of Medicaid, Medicare and military health coverage were added in 2009 -- please see http://www.census.gov/hhes/www/hlthins/publications/coverage_edits_final.pdf for more details.
·While the 2005-2009 American Community Survey (ACS) data generally reflect the November 2008 Office of Management and Budget (OMB) definitions of metropolitan and micropolitan statistical areas; in certain instances the names, codes, and boundaries of the principal cities shown in ACS tables may differ from the OMB definitions due to differences in the effective dates of the geographic entities.
·Estimates of urban and rural population, housing units, and characteristics reflect boundaries of urban areas defined based on Census 2000 data. Boundaries for urban areas have not been updated since Census 2000. As a result, data for urban and rural areas from the ACS do not necessarily reflect the results of ongoing urbanization.

Explanation of Symbols:
1. An '**' entry in the margin of error column indicates that either no sample observations or too few sample observations were available to compute a standard error and thus the margin of error. A statistical test is not appropriate.
2. An '-' entry in the estimate column indicates that either no sample observations or too few sample observations were available to compute an estimate, or a ratio of medians cannot be calculated because one or both of the median estimates falls in the lowest interval or upper interval of an open-ended distribution.
3. An '-' following a median estimate means the median falls in the lowest interval of an open-ended distribution.
4. An '+' following a median estimate means the median falls in the upper interval of an open-ended distribution.
5. An '***' entry in the margin of error column indicates that the median falls in the lowest interval or upper interval of an open-ended distribution. A statistical test is not appropriate.
6. An '*****' entry in the margin of error column indicates that the estimate is controlled. A statistical test for sampling variability is not appropriate.
7. An 'N' entry in the estimate and margin of error columns indicates that data for this geographic area cannot be displayed because the number of sample cases is too small.
8. An '(X)' means that the estimate is not applicable or not available.

The letters PDF or symbol indicate a document is in the Portable Document Format (PDF). To view the file you will need the Adobe® Acrobat® Reader, which is available for **free** from the Adobe web site.

U.S. Census Bureau
American FactFinder

Green township, Hamilton County, Ohio

Selected Housing Characteristics: 2005-2009

Data Set: **2005-2009 American Community Survey 5-Year Estimates**
Survey: **American Community Survey**

NOTE. Although the American Community Survey (ACS) produces population, demographic and housing unit estimates, it is the Census Bureau's Population Estimates Program that produces and disseminates the official estimates of the population for the nation, states, counties, cities and towns and estimates of housing units for states and counties.

For more information on confidentiality protection, sampling error, nonsampling error, and definitions, see Survey Methodology.

Selected Housing Characteristics	Estimate	Margin of Error	Percent	Margin of Error
HOUSING OCCUPANCY				
Total housing units	**24,103**	**+/-438**	**24,103**	**(X)**
Occupied housing units	22,985	+/-378	95.4%	+/-1.1
Vacant housing units	1,118	+/-283	4.6%	+/-1.1
Homeowner vacancy rate	2.2	+/-0.8	(X)	(X)
Rental vacancy rate	8.0	+/-4.8	(X)	(X)
UNITS IN STRUCTURE				
Total housing units	**24,103**	**+/-438**	**24,103**	**(X)**
1-unit, detached	18,902	+/-439	78.4%	+/-1.3
1-unit, attached	809	+/-147	3.4%	+/-0.6
2 units	343	+/-132	1.4%	+/-0.6
3 or 4 units	828	+/-125	3.4%	+/-0.5
5 to 9 units	885	+/-187	3.7%	+/-0.8
10 to 19 units	1,839	+/-238	7.6%	+/-1.0
20 or more units	446	+/-103	1.9%	+/-0.4
Mobile home	51	+/-41	0.2%	+/-0.2
Boat, RV, van, etc.	0	+/-119	0.0%	+/-0.1
YEAR STRUCTURE BUILT				
Total housing units	**24,103**	**+/-438**	**24,103**	**(X)**
Built 2005 or later	568	+/-159	2.4%	+/-0.6
Built 2000 to 2004	2,011	+/-280	8.3%	+/-1.1
Built 1990 to 1999	3,026	+/-271	12.6%	+/-1.1
Built 1980 to 1989	2,769	+/-312	11.5%	+/-1.3
Built 1970 to 1979	3,437	+/-357	14.3%	+/-1.5
Built 1960 to 1969	3,791	+/-320	15.7%	+/-1.3
Built 1950 to 1959	5,523	+/-359	22.9%	+/-1.4
Built 1940 to 1949	1,640	+/-254	6.8%	+/-1.0
Built 1939 or earlier	1,338	+/-197	5.6%	+/-0.8
ROOMS				
Total housing units	**24,103**	**+/-438**	**24,103**	**(X)**
1 room	13	+/-19	0.1%	+/-0.1
2 rooms	86	+/-53	0.4%	+/-0.2
3 rooms	641	+/-176	2.7%	+/-0.7
4 rooms	1,861	+/-239	7.7%	+/-1.0
5 rooms	4,561	+/-409	18.9%	+/-1.6
6 rooms	5,190	+/-415	21.5%	+/-1.7
7 rooms	4,302	+/-381	17.8%	+/-1.5
8 rooms	3,786	+/-335	15.7%	+/-1.4
9 rooms or more	3,663	+/-302	15.2%	+/-1.3

Selected Housing Characteristics	Estimate	Margin of Error	Percent	Margin of Error
Median rooms	6.4	+/-0.2	(X)	(X)
BEDROOMS				
Total housing units	**24,103**	**+/-438**	**24,103**	**(X)**
No bedroom	29	+/-27	0.1%	+/-0.1
1 bedroom	648	+/-138	2.7%	+/-0.6
2 bedrooms	6,360	+/-424	26.4%	+/-1.7
3 bedrooms	9,892	+/-533	41.0%	+/-2.0
4 bedrooms	6,278	+/-383	26.0%	+/-1.6
5 or more bedrooms	896	+/-162	3.7%	+/-0.7
HOUSING TENURE				
Occupied housing units	**22,985**	**+/-378**	**22,985**	**(X)**
Owner-occupied	20,452	+/-425	89.0%	+/-1.0
Renter-occupied	2,533	+/-242	11.0%	+/-1.0
Average household size of owner-occupied unit	2.73	+/-0.05	(X)	(X)
Average household size of renter-occupied unit	2.15	+/-0.18	(X)	(X)
YEAR HOUSEHOLDER MOVED INTO UNIT				
Occupied housing units	**22,985**	**+/-378**	**22,985**	**(X)**
Moved in 2005 or later	4,141	+/-353	18.0%	+/-1.5
Moved in 2000 to 2004	6,203	+/-383	27.0%	+/-1.6
Moved in 1990 to 1999	5,897	+/-416	25.7%	+/-1.7
Moved in 1980 to 1989	2,580	+/-280	11.2%	+/-1.2
Moved in 1970 to 1979	1,856	+/-238	8.1%	+/-1.0
Moved in 1969 or earlier	2,308	+/-251	10.0%	+/-1.1
VEHICLES AVAILABLE				
Occupied housing units	**22,985**	**+/-378**	**22,985**	**(X)**
No vehicles available	731	+/-162	3.2%	+/-0.7
1 vehicle available	6,646	+/-424	28.9%	+/-1.7
2 vehicles available	9,612	+/-564	41.8%	+/-2.4
3 or more vehicles available	5,996	+/-363	26.1%	+/-1.6
HOUSE HEATING FUEL				
Occupied housing units	**22,985**	**+/-378**	**22,985**	**(X)**
Utility gas	16,973	+/-427	73.8%	+/-1.6
Bottled, tank, or LP gas	377	+/-105	1.6%	+/-0.5
Electricity	4,702	+/-392	20.5%	+/-1.6
Fuel oil, kerosene, etc.	803	+/-157	3.5%	+/-0.7
Coal or coke	0	+/-119	0.0%	+/-0.1
Wood	28	+/-20	0.1%	+/-0.1
Solar energy	0	+/-119	0.0%	+/-0.1
Other fuel	72	+/-56	0.3%	+/-0.2
No fuel used	30	+/-29	0.1%	+/-0.1
SELECTED CHARACTERISTICS				
Occupied housing units	**22,985**	**+/-378**	**22,985**	**(X)**
Lacking complete plumbing facilities	34	+/-33	0.1%	+/-0.1
Lacking complete kitchen facilities	89	+/-52	0.4%	+/-0.2
No telephone service available	226	+/-101	1.0%	+/-0.4
OCCUPANTS PER ROOM				
Occupied housing units	**22,985**	**+/-378**	**22,985**	**(X)**
1.00 or less	22,941	+/-379	99.8%	+/-0.2
1.01 to 1.50	31	+/-33	0.1%	+/-0.1
1.51 or more	13	+/-19	0.1%	+/-0.1
VALUE				
Owner-occupied units	**20,452**	**+/-425**	**20,452**	**(X)**
Less than $50,000	354	+/-130	1.7%	+/-0.6
$50,000 to $99,999	1,855	+/-238	9.1%	+/-1.2
$100,000 to $149,999	6,758	+/-432	33.0%	+/-1.8
$150,000 to $199,999	4,460	+/-331	21.8%	+/-1.6
$200,000 to $299,999	4,337	+/-349	21.2%	+/-1.6

Selected Housing Characteristics	Estimate	Margin of Error	Percent	Margin of Error
$300,000 to $499,999	2,130	+/-202	10.4%	+/-1.0
$500,000 to $999,999	449	+/-151	2.2%	+/-0.7
$1,000,000 or more	109	+/-55	0.5%	+/-0.3
Median (dollars)	161,400	+/-2,827	(X)	(X)
MORTGAGE STATUS				
Owner-occupied units	**20,452**	**+/-425**	**20,452**	**(X)**
Housing units with a mortgage	13,997	+/-427	68.4%	+/-1.8
Housing units without a mortgage	6,455	+/-401	31.6%	+/-1.8
SELECTED MONTHLY OWNER COSTS (SMOC)				
Housing units with a mortgage	**13,997**	**+/-427**	**13,997**	**(X)**
Less than $300	48	+/-34	0.3%	+/-0.2
$300 to $499	122	+/-58	0.9%	+/-0.4
$500 to $699	596	+/-132	4.3%	+/-0.9
$700 to $999	1,980	+/-264	14.1%	+/-1.8
$1,000 to $1,499	5,360	+/-380	38.3%	+/-2.5
$1,500 to $1,999	3,144	+/-325	22.5%	+/-2.2
$2,000 or more	2,747	+/-283	19.6%	+/-1.9
Median (dollars)	1,396	+/-28	(X)	(X)
Housing units without a mortgage	**6,455**	**+/-401**	**6,455**	**(X)**
Less than $100	6	+/-9	0.1%	+/-0.1
$100 to $199	59	+/-51	0.9%	+/-0.8
$200 to $299	452	+/-98	7.0%	+/-1.4
$300 to $399	1,441	+/-218	22.3%	+/-2.9
$400 or more	4,497	+/-313	69.7%	+/-3.1
Median (dollars)	473	+/-10	(X)	(X)
SELECTED MONTHLY OWNER COSTS AS A PERCENTAGE OF HOUSEHOLD INCOME (SMOCAPI)				
Housing units with a mortgage (excluding units where SMOCAPI cannot be computed)	**13,997**	**+/-427**	**13,997**	**(X)**
Less than 20.0 percent	5,805	+/-361	41.5%	+/-2.4
20.0 to 24.9 percent	2,482	+/-267	17.7%	+/-1.9
25.0 to 29.9 percent	1,976	+/-261	14.1%	+/-1.8
30.0 to 34.9 percent	1,196	+/-224	8.5%	+/-1.5
35.0 percent or more	2,538	+/-305	18.1%	+/-2.1
Not computed	0	+/-119	(X)	(X)
Housing unit without a mortgage (excluding units where SMOCAPI cannot be computed)	**6,415**	**+/-405**	**6,415**	**(X)**
Less than 10.0 percent	2,486	+/-267	38.8%	+/-3.1
10.0 to 14.9 percent	1,344	+/-200	21.0%	+/-2.8
15.0 to 19.9 percent	816	+/-148	12.7%	+/-2.3
20.0 to 24.9 percent	656	+/-143	10.2%	+/-2.1
25.0 to 29.9 percent	237	+/-82	3.7%	+/-1.3
30.0 to 34.9 percent	184	+/-87	2.9%	+/-1.3
35.0 percent or more	692	+/-158	10.8%	+/-2.4
Not computed	40	+/-40	(X)	(X)
GROSS RENT				
Occupied units paying rent	**2,337**	**+/-242**	**2,337**	**(X)**
Less than $200	14	+/-23	0.6%	+/-1.0
$200 to $299	0	+/-119	0.0%	+/-1.4
$300 to $499	195	+/-83	8.3%	+/-3.5
$500 to $749	1,001	+/-189	42.8%	+/-6.1
$750 to $999	622	+/-136	26.6%	+/-5.5
$1,000 to $1,499	485	+/-151	20.8%	+/-6.0
$1,500 or more	20	+/-31	0.9%	+/-1.3
Median (dollars)	741	+/-31	(X)	(X)
No rent paid	196	+/-92	(X)	(X)
GROSS RENT AS A PERCENTAGE OF HOUSEHOLD INCOME (GRAPI)				
Occupied units paying rent (excluding units where GRAPI cannot be computed)	**2,321**	**+/-236**	**2,321**	**(X)**
Less than 15.0 percent	339	+/-125	14.6%	+/-5.2

Selected Housing Characteristics	Estimate	Margin of Error	Percent	Margin of Error
15.0 to 19.9 percent	400	+/-139	17.2%	+/-5.8
20.0 to 24.9 percent	417	+/-138	18.0%	+/-5.2
25.0 to 29.9 percent	249	+/-98	10.7%	+/-4.1
30.0 to 34.9 percent	233	+/-94	10.0%	+/-3.9
35.0 percent or more	683	+/-173	29.4%	+/-7.0
Not computed	212	+/-94	(X)	(X)

Source: U.S. Census Bureau, 2005-2009 American Community Survey

Data are based on a sample and are subject to sampling variability. The degree of uncertainty for an estimate arising from sampling variability is represented through the use of a margin of error. The value shown here is the 90 percent margin of error. The margin of error can be interpreted roughly as providing a 90 percent probability that the interval defined by the estimate minus the margin of error and the estimate plus the margin of error (the lower and upper confidence bounds) contains the true value. In addition to sampling variability, the ACS estimates are subject to nonsampling error (for a discussion of nonsampling variability, see Accuracy of the Data). The effect of nonsampling error is not represented in these tables.

Notes:
·Caution should be used when comparing data for Number of Rooms between 2008 and 2009. A data collection error was identified for 2008 impacting the "1 room" category. For more information please see Errata Note #54.
·Caution should be used when comparing data for Number of Bedrooms between 2008 and 2009. A data collection error was identified for 2008 impacting the "0 bedrooms" category. For more information please see Errata Note #54.
·The 2005-2009 plumbing data for Puerto Rico will not be shown. Research indicates that the questions on plumbing facilities that were introduced in 2008 in the stateside American Community Survey and the 2008 Puerto Rico Community Survey may not have been appropriate for Puerto Rico.
·Caution should be used when comparing data for Telephone Service Availability between 2008 and 2009. A data collection error was identified for 2008 impacting the "no" category and underreporting those who did not have telephone service available. For more information please see Errata Note #53.
·Caution should be used when comparing data for Occupants per Room between 2008 and 2009. A data collection error was identified for 2008 impacting the "1 room" category. For more information please see Errata Note #54.
·In prior years, the universe included all owner-occupied units with a mortgage. It is now restricted to include only those units where SMOCAPI is computed, that is, SMOC and household income are valid values.
·In prior years, the universe included all owner-occupied units without a mortgage. It is now restricted to include only those units where SMOCAPI is computed, that is, SMOC and household income are valid values.
·In prior years, the universe included all renter-occupied units. It is now restricted to include only those units where GRAPI is computed, that is, gross rent and household Income are valid values.
·The median gross rent excludes no cash renters.
·While the 2005-2009 American Community Survey (ACS) data generally reflect the November 2008 Office of Management and Budget (OMB) definitions of metropolitan and micropolitan statistical areas; in certain instances the names, codes, and boundaries of the principal cities shown in ACS tables may differ from the OMB definitions due to differences in the effective dates of the geographic entities.
·Estimates of urban and rural population, housing units, and characteristics reflect boundaries of urban areas defined based on Census 2000 data. Boundaries for urban areas have not been updated since Census 2000. As a result, data for urban and rural areas from the ACS do not necessarily reflect the results of ongoing urbanization.

Explanation of Symbols:
1. An '**' entry in the margin of error column indicates that either no sample observations or too few sample observations were available to compute a standard error and thus the margin of error. A statistical test is not appropriate.
2. An '-' entry in the estimate column indicates that either no sample observations or too few sample observations were available to compute an estimate, or a ratio of medians cannot be calculated because one or both of the median estimates falls in the lowest interval or upper interval of an open-ended distribution.
3. An '-' following a median estimate means the median falls in the lowest interval of an open-ended distribution.
4. An '+' following a median estimate means the median falls in the upper interval of an open-ended distribution.
5. An '***' entry in the margin of error column indicates that the median falls in the lowest interval or upper interval of an open-ended distribution. A statistical test is not appropriate.
6. An '*****' entry in the margin of error column indicates that the estimate is controlled. A statistical test for sampling variability is not appropriate.
7. An 'N' entry in the estimate and margin of error columns indicates that data for this geographic area cannot be displayed because the number of sample cases is too small.
8. An '(X)' means that the estimate is not applicable or not available.

U.S. Census Bureau
American FactFinder

Green township, Hamilton County, Ohio

Selected Social Characteristics in the United States: 2005-2009

Data Set: **2005-2009 American Community Survey 5-Year Estimates**
Survey: **American Community Survey**

NOTE. Although the American Community Survey (ACS) produces population, demographic and housing unit estimates, it is the Census Bureau's Population Estimates Program that produces and disseminates the official estimates of the population for the nation, states, counties, cities and towns and estimates of housing units for states and counties.

For more information on confidentiality protection, sampling error, nonsampling error, and definitions, see Survey Methodology.

Selected Social Characteristics in the United States	Estimate	Margin of Error	Percent	Margin of Error
HOUSEHOLDS BY TYPE				
Total households	**22,985**	**+/-378**	**22,985**	**(X)**
Family households (families)	16,402	+/-350	71.4%	+/-1.6
With own children under 18 years	7,052	+/-295	30.7%	+/-1.4
Married-couple family	13,761	+/-441	59.9%	+/-1.8
With own children under 18 years	5,615	+/-293	24.4%	+/-1.3
Male householder, no wife present, family	625	+/-172	2.7%	+/-0.8
With own children under 18 years	368	+/-135	1.6%	+/-0.6
Female householder, no husband present, family	2,016	+/-269	8.8%	+/-1.2
With own children under 18 years	1,069	+/-186	4.7%	+/-0.8
Nonfamily households	6,583	+/-426	28.6%	+/-1.6
Householder living alone	5,884	+/-390	25.6%	+/-1.4
65 years and over	2,813	+/-260	12.2%	+/-1.1
Households with one or more people under 18 years	7,377	+/-290	32.1%	+/-1.5
Households with one or more people 65 years and over	7,180	+/-340	31.2%	+/-1.3
Average household size	2.67	+/-0.04	(X)	(X)
Average family size	3.24	+/-0.05	(X)	(X)
RELATIONSHIP				
Population in households	**61,288**	**+/-39**	**61,288**	**(X)**
Householder	22,985	+/-378	37.5%	+/-0.6
Spouse	13,782	+/-450	22.5%	+/-0.7
Child	20,494	+/-611	33.4%	+/-1.0
Other relatives	2,396	+/-460	3.9%	+/-0.8
Nonrelatives	1,631	+/-380	2.7%	+/-0.6
Unmarried partner	682	+/-155	1.1%	+/-0.3
MARITAL STATUS				
Males 15 years and over	**23,653**	**+/-593**	**23,653**	**(X)**
Never married	6,766	+/-560	28.6%	+/-2.0
Now married, except separated	14,111	+/-424	59.7%	+/-2.3
Separated	338	+/-190	1.4%	+/-0.8
Widowed	857	+/-195	3.6%	+/-0.8
Divorced	1,581	+/-328	6.7%	+/-1.3
Females 15 years and over	**26,313**	**+/-584**	**26,313**	**(X)**
Never married	6,512	+/-533	24.7%	+/-1.7
Now married, except separated	14,373	+/-448	54.6%	+/-2.1
Separated	331	+/-123	1.3%	+/-0.5
Widowed	2,697	+/-331	10.2%	+/-1.2
Divorced	2,400	+/-328	9.1%	+/-1.2

Selected Social Characteristics in the United States	Estimate	Margin of Error	Percent	Margin of Error
FERTILITY				
Number of women 15 to 50 years old who had a birth in the past 12 months	**743**	**+/-172**	**743**	**(X)**
Unmarried women (widowed, divorced, and never married)	62	+/-48	8.3%	+/-6.1
Per 1,000 unmarried women	9	+/-7	(X)	(X)
Per 1,000 women 15 to 50 years old	50	+/-11	(X)	(X)
Per 1,000 women 15 to 19 years old	6	+/-10	(X)	(X)
Per 1,000 women 20 to 34 years old	116	+/-31	(X)	(X)
Per 1,000 women 35 to 50 years old	16	+/-8	(X)	(X)
GRANDPARENTS				
Number of grandparents living with own grandchildren under 18 years	**626**	**+/-195**	**626**	**(X)**
Responsible for grandchildren	198	+/-104	31.6%	+/-14.0
Years responsible for grandchildren				
Less than 1 year	84	+/-67	13.4%	+/-10.1
1 or 2 years	25	+/-30	4.0%	+/-4.8
3 or 4 years	55	+/-55	8.8%	+/-8.3
5 or more years	34	+/-32	5.4%	+/-5.2
Number of grandparents responsible for own grandchildren under 18 years	**198**	**+/-104**	**198**	**(X)**
Who are female	100	+/-60	50.5%	+/-12.9
Who are married	174	+/-101	87.9%	+/-15.0
SCHOOL ENROLLMENT				
Population 3 years and over enrolled in school	**16,109**	**+/-688**	**16,109**	**(X)**
Nursery school, preschool	914	+/-214	5.7%	+/-1.3
Kindergarten	689	+/-171	4.3%	+/-1.0
Elementary school (grades 1-8)	6,409	+/-453	39.8%	+/-2.7
High school (grades 9-12)	4,162	+/-484	25.8%	+/-2.6
College or graduate school	3,935	+/-424	24.4%	+/-2.3
EDUCATIONAL ATTAINMENT				
Population 25 years and over	**42,007**	**+/-689**	**42,007**	**(X)**
Less than 9th grade	758	+/-193	1.8%	+/-0.5
9th to 12th grade, no diploma	2,278	+/-293	5.4%	+/-0.7
High school graduate (includes equivalency)	13,772	+/-795	32.8%	+/-1.8
Some college, no degree	8,508	+/-577	20.3%	+/-1.3
Associate's degree	3,790	+/-401	9.0%	+/-1.0
Bachelor's degree	8,861	+/-458	21.1%	+/-1.1
Graduate or professional degree	4,040	+/-468	9.6%	+/-1.1
Percent high school graduate or higher	92.8%	+/-0.8	(X)	(X)
Percent bachelor's degree or higher	30.7%	+/-1.5	(X)	(X)
VETERAN STATUS				
Civilian population 18 years and over	**46,949**	**+/-528**	**46,949**	**(X)**
Civilian veterans	4,916	+/-376	10.5%	+/-0.8
DISABILITY STATUS OF THE CIVILIAN NONINSTITUTIONALIZED POPULATION				
Total Civilian Noninstitutionalized Population	**(X)**	**(X)**	**(X)**	**(X)**
With a disability	(X)	(X)	(X)	(X)
Under 18 years	**(X)**	**(X)**	**(X)**	**(X)**
With a disability	(X)	(X)	(X)	(X)
18 to 64 years	**(X)**	**(X)**	**(X)**	**(X)**
With a disability	(X)	(X)	(X)	(X)
65 years and over	**(X)**	**(X)**	**(X)**	**(X)**
With a disability	(X)	(X)	(X)	(X)
RESIDENCE 1 YEAR AGO				
Population 1 year and over	**60,532**	**+/-161**	**60,532**	**(X)**
Same house	55,456	+/-796	91.6%	+/-1.3
Different house in the U.S.	4,945	+/-796	8.2%	+/-1.3
Same county	4,087	+/-721	6.8%	+/-1.2

Selected Social Characteristics in the United States	Estimate	Margin of Error	Percent	Margin of Error
Different county	858	+/-324	1.4%	+/-0.5
Same state	427	+/-228	0.7%	+/-0.4
Different state	431	+/-196	0.7%	+/-0.3
Abroad	131	+/-167	0.2%	+/-0.3
PLACE OF BIRTH				
Total population	**61,288**	**+/-39**	**61,288**	**(X)**
Native	59,797	+/-302	97.6%	+/-0.5
Born in United States	59,621	+/-298	97.3%	+/-0.5
State of residence	51,567	+/-632	84.1%	+/-1.0
Different state	8,054	+/-614	13.1%	+/-1.0
Born in Puerto Rico, U.S. Island areas, or born abroad to American parent(s)	176	+/-103	0.3%	+/-0.2
Foreign born	1,491	+/-296	2.4%	+/-0.5
U.S. CITIZENSHIP STATUS				
Foreign-born population	**1,491**	**+/-296**	**1,491**	**(X)**
Naturalized U.S. citizen	1,256	+/-262	84.2%	+/-6.0
Not a U.S. citizen	235	+/-101	15.8%	+/-6.0
YEAR OF ENTRY				
Population born outside the United States	**1,667**	**+/-294**	**1,667**	**(X)**
Native	**176**	**+/-103**	**176**	**(X)**
Entered 2000 or later	76	+/-85	43.2%	+/-30.9
Entered before 2000	100	+/-55	56.8%	+/-30.9
Foreign born	**1,491**	**+/-296**	**1,491**	**(X)**
Entered 2000 or later	141	+/-100	9.5%	+/-6.1
Entered before 2000	1,350	+/-268	90.5%	+/-6.1
WORLD REGION OF BIRTH OF FOREIGN BORN				
Foreign-born population, excluding population born at sea	**1,491**	**+/-296**	**1,491**	**(X)**
Europe	854	+/-223	57.3%	+/-11.0
Asia	380	+/-150	25.5%	+/-8.6
Africa	86	+/-88	5.8%	+/-5.5
Oceania	0	+/-119	0.0%	+/-2.2
Latin America	151	+/-84	10.1%	+/-5.5
Northern America	20	+/-22	1.3%	+/-1.5
LANGUAGE SPOKEN AT HOME				
Population 5 years and over	**57,905**	**+/-365**	**57,905**	**(X)**
English only	55,550	+/-528	95.9%	+/-0.6
Language other than English	2,355	+/-373	4.1%	+/-0.6
Speak English less than "very well"	619	+/-195	1.1%	+/-0.3
Spanish	593	+/-161	1.0%	+/-0.3
Speak English less than "very well"	126	+/-70	0.2%	+/-0.1
Other Indo-European languages	1,361	+/-314	2.4%	+/-0.5
Speak English less than "very well"	386	+/-153	0.7%	+/-0.3
Asian and Pacific Islander languages	340	+/-166	0.6%	+/-0.3
Speak English less than "very well"	107	+/-122	0.2%	+/-0.2
Other languages	61	+/-83	0.1%	+/-0.1
Speak English less than "very well"	0	+/-119	0.0%	+/-0.1
ANCESTRY				
Total population	**61,288**	**+/-39**	**61,288**	**(X)**
American	2,954	+/-467	4.8%	+/-0.8
Arab	156	+/-151	0.3%	+/-0.2
Czech	51	+/-40	0.1%	+/-0.1
Danish	40	+/-41	0.1%	+/-0.1
Dutch	1,087	+/-298	1.8%	+/-0.5
English	4,823	+/-604	7.9%	+/-1.0
French (except Basque)	2,203	+/-368	3.6%	+/-0.6
French Canadian	74	+/-56	0.1%	+/-0.1
German	35,613	+/-1,107	58.1%	+/-1.8
Greek	466	+/-183	0.8%	+/-0.3
Hungarian	810	+/-422	1.3%	+/-0.7

Selected Social Characteristics in the United States	Estimate	Margin of Error	Percent	Margin of Error
Irish	13,584	+/-1,072	22.2%	+/-1.7
Italian	5,104	+/-617	8.3%	+/-1.0
Lithuanian	33	+/-31	0.1%	+/-0.1
Norwegian	165	+/-173	0.3%	+/-0.3
Polish	789	+/-275	1.3%	+/-0.4
Portuguese	55	+/-64	0.1%	+/-0.1
Russian	229	+/-177	0.4%	+/-0.3
Scotch-Irish	700	+/-211	1.1%	+/-0.3
Scottish	761	+/-214	1.2%	+/-0.3
Slovak	74	+/-56	0.1%	+/-0.1
Subsaharan African	214	+/-152	0.3%	+/-0.2
Swedish	185	+/-97	0.3%	+/-0.2
Swiss	326	+/-187	0.5%	+/-0.3
Ukrainian	42	+/-52	0.1%	+/-0.1
Welsh	474	+/-153	0.8%	+/-0.2
West Indian (excluding Hispanic origin groups)	32	+/-34	0.1%	+/-0.1

Source: U.S. Census Bureau, 2005-2009 American Community Survey

Data are based on a sample and are subject to sampling variability. The degree of uncertainty for an estimate arising from sampling variability is represented through the use of a margin of error. The value shown here is the 90 percent margin of error. The margin of error can be interpreted roughly as providing a 90 percent probability that the interval defined by the estimate minus the margin of error and the estimate plus the margin of error (the lower and upper confidence bounds) contains the true value. In addition to sampling variability, the ACS estimates are subject to nonsampling error (for a discussion of nonsampling variability, see Accuracy of the Data). The effect of nonsampling error is not represented in these tables.

Notes:
·Ancestry listed in this table refers to the total number of people who responded with a particular ancestry; for example, the estimate given for Russian represents the number of people who listed Russian as either their first or second ancestry. This table lists only the largest ancestry groups; see the Detailed Tables for more categories. Race and Hispanic origin groups are not included in this table because official data for those groups come from the Race and Hispanic origin questions rather than the ancestry question (see Demographic Table).
·The Census Bureau introduced a new set of disability questions in the 2008 ACS questionnaire. Because of contextual differences between the 2008-2009 disability data and disability data collected in prior years, the Census Bureau is unable to combine the 5 years of disability data in order to produce the multi-year estimate that would appear in this table. Multi-year estimates of disability status will become available once five consecutive years of data are collected. For more information about the differences between the 2008 and prior years' disability questions, see Review of Changes to the Measurement of Disability in the 2008 ACS.
·Data for year of entry of the native population reflect the year of entry into the U.S. by people who were born in Puerto Rico, U.S. Island Areas or born outside the U.S. to a U.S. citizen parent and who subsequently moved to the U.S.
·While the 2005-2009 American Community Survey (ACS) data generally reflect the November 2008 Office of Management and Budget (OMB) definitions of metropolitan and micropolitan statistical areas; in certain instances the names, codes, and boundaries of the principal cities shown in ACS tables may differ from the OMB definitions due to differences in the effective dates of the geographic entities.
·Estimates of urban and rural population, housing units, and characteristics reflect boundaries of urban areas defined based on Census 2000 data. Boundaries for urban areas have not been updated since Census 2000. As a result, data for urban and rural areas from the ACS do not necessarily reflect the results of ongoing urbanization.

Explanation of Symbols:
1. An '**' entry in the margin of error column indicates that either no sample observations or too few sample observations were available to compute a standard error and thus the margin of error. A statistical test is not appropriate.
2. An '-' entry in the estimate column indicates that either no sample observations or too few sample observations were available to compute an estimate, or a ratio of medians cannot be calculated because one or both of the median estimates falls in the lowest interval or upper interval of an open-ended distribution.
3. An '-' following a median estimate means the median falls in the lowest interval of an open-ended distribution.
4. An '+' following a median estimate means the median falls in the upper interval of an open-ended distribution.
5. An '***' entry in the margin of error column indicates that the median falls in the lowest interval or upper interval of an open-ended distribution. A statistical test is not appropriate.
6. An '*****' entry in the margin of error column indicates that the estimate is controlled. A statistical test for sampling variability is not appropriate.
7. An 'N' entry in the estimate and margin of error columns indicates that data for this geographic area cannot be displayed because the number of sample cases is too small.
8. An '(X)' means that the estimate is not applicable or not available.

The letters PDF or symbol indicate a document is in the Portable Document Format (PDF). To view the file you will need the Adobe® Acrobat® Reader, which is available for **free** from the Adobe web site.

U.S. Census Bureau
American FactFinder

Green township, Hamilton County, Ohio

Population and Housing Narrative Profile: 2005-2009
Data Set: **2005-2009 American Community Survey 5-Year Estimates**
Survey: **American Community Survey**

NOTE. Although the American Community Survey (ACS) produces population, demographic and housing unit estimates, it is the Census Bureau's Population Estimates Program that produces and disseminates the official estimates of the population for the nation, states, counties, cities and towns and estimates of housing units for states and counties.

For more information on confidentiality protection, sampling error, nonsampling error, and definitions, see Survey Methodology.

HOUSEHOLDS AND FAMILIES: In 2005-2009 there were 23,000 households in Green township. The average household size was 2.7 people.

Families made up 71 percent of the households in Green township. This figure includes both married-couple families (60 percent) and other families (11 percent). Nonfamily households made up 29 percent of all households in Green township. Most of the nonfamily households were people living alone, but some were composed of people living in households in which no one was related to the householder.

The Types of Households in Green township, Hamilton County, Ohio in 2005-2009

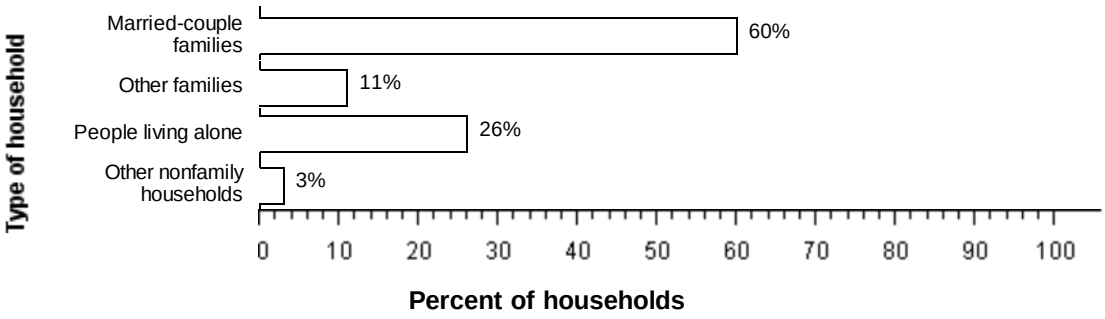

Source: American Community Survey, 2005-2009

NATIVITY AND LANGUAGE: Two percent of the people living in Green township in 2005-2009 were foreign born. Ninety-eight percent was native, including 84 percent who were born in Ohio.

Among people at least five years old living in Green township in 2005-2009, 4 percent spoke a language other than English at home. Of those speaking a language other than English at home, 25 percent spoke Spanish and 75 percent spoke some other language; 26 percent reported that they did not speak English "very well."

GEOGRAPHIC MOBILITY: In 2005-2009, 92 percent of the people at least one year old living in Green township were living in the same residence one year earlier; 7 percent had moved during the past year from another residence in the same county, 1 percent from another county in the same state, 1 percent from another state, and less than 0.5 percent from abroad.

Geographic Mobility of Residents of Green township, Hamilton County, Ohio in 2005-2009

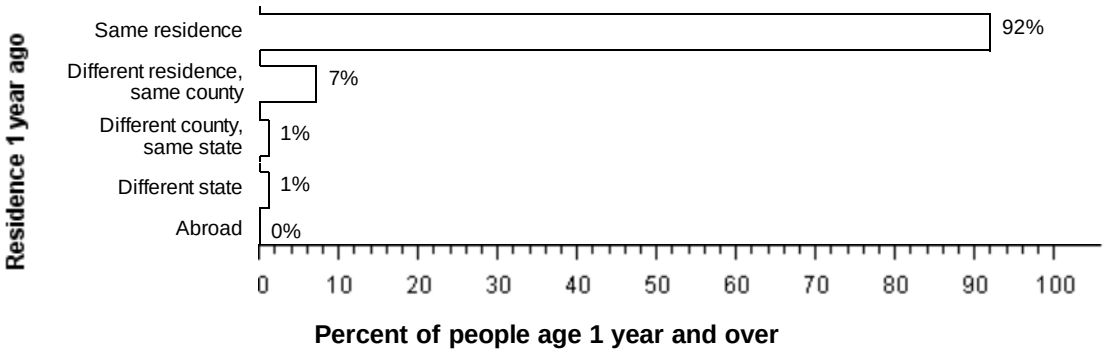

Source: American Community Survey, 2005-2009

EDUCATION: In 2005-2009, 93 percent of people 25 years and over had at least graduated from high school and 31 percent had a bachelor's degree or higher. Seven percent were dropouts; they were not enrolled in school and had not graduated from high school.

The total school enrollment in Green township was 16,000 in 2005-2009. Nursery school and kindergarten enrollment was 1,600 and elementary or high school enrollment was 11,000 children. College or graduate school enrollment was 3,900.

The Educational Attainment of People in Green township, Hamilton County, Ohio in 2005-2009

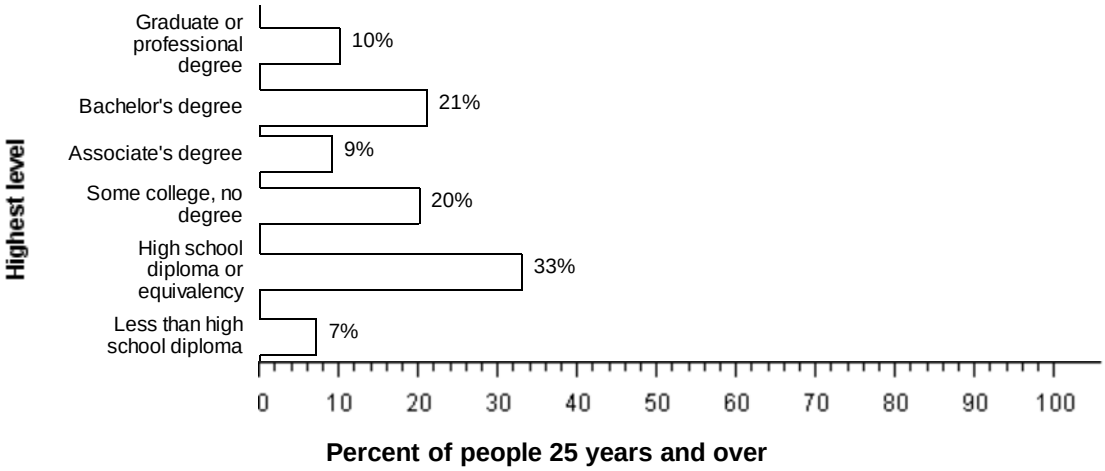

Source: American Community Survey, 2005-2009

DISABILITY: In Green township, among people at least five years old in 2005-2009, percent reported a disability. The likelihood of having a disability varied by age - from percent of people 5 to 15 years old, to percent of people 16 to 64 years old, and to percent of those 65 and older.

INDUSTRIES: In 2005-2009, for the employed population 16 years and older, the leading industries in Green township were Educational services, and health care, and social assistance, 23 percent, and Manufacturing, 13 percent.

Employment by Industry in Green township, Hamilton County, Ohio in 2005-2009

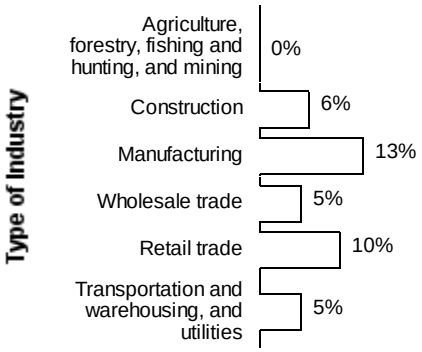

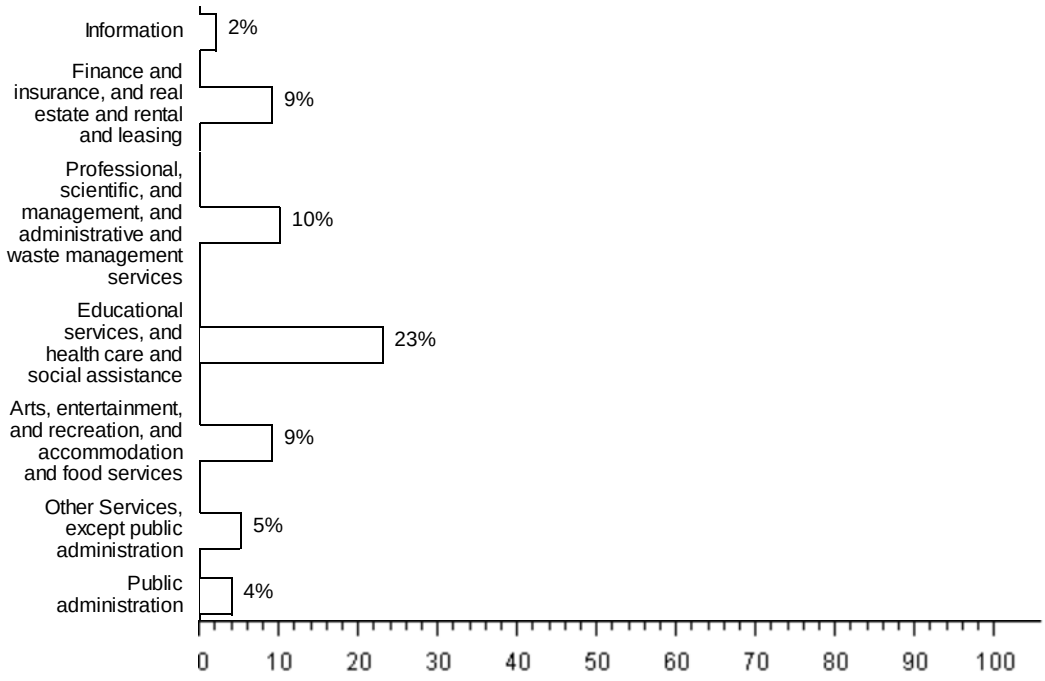

Source: American Community Survey, 2005-2009

OCCUPATIONS AND TYPE OF EMPLOYER: Among the most common occupations were: Management, professional, and related occupations, 40 percent; Sales and office occupations, 28 percent; Service occupations, 14 percent; Production, transportation, and material moving occupations, 10 percent; and Construction, extraction, maintenance, and repair occupations, 7 percent. Eighty-three percent of the people employed were Private wage and salary workers; 11 percent was Federal, state, or local government workers; and 5 percent was Self-employed in own not incorporated business workers.

TRAVEL TO WORK: Eighty-five percent of Green township workers drove to work alone in 2005-2009, 9 percent carpooled, 2 percent took public transportation, and 1 percent used other means. The remaining 3 percent worked at home. Among those who commuted to work, it took them on average 23.3 minutes to get to work.

INCOME: The median income of households in Green township was $66,451. Seventy-eight percent of the households received earnings and 24 percent received retirement income other than Social Security. Thirty-three percent of the households received Social Security. The average income from Social Security was $16,928. These income sources are not mutually exclusive; that is, some households received income from more than one source.

POVERTY AND PARTICIPATION IN GOVERNMENT PROGRAMS: In 2005-2009, 3 percent of people were in poverty. Five percent of related children under 18 were below the poverty level, compared with 4 percent of people 65 years old and over. Three percent of all families and 9 percent of families with a female householder and no husband present had incomes below the poverty level.

Poverty Rates in Green township, Hamilton County, Ohio in 2005-2009

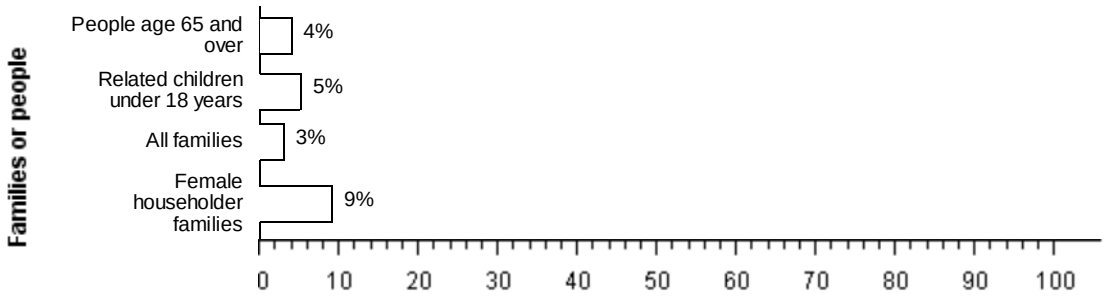

Percent below poverty level

Source: American Community Survey, 2005-2009

POPULATION OF Green township: In 2005-2009, Green township had a total population of 61,000 - 32,000 (52 percent) females and 30,000 (48 percent) males. The median age was 41.1 years. Twenty-three percent of the population was under 18 years and 17 percent was 65 years and older.

The Age Distribution of People in Green township, Hamilton County, Ohio in 2005-2009

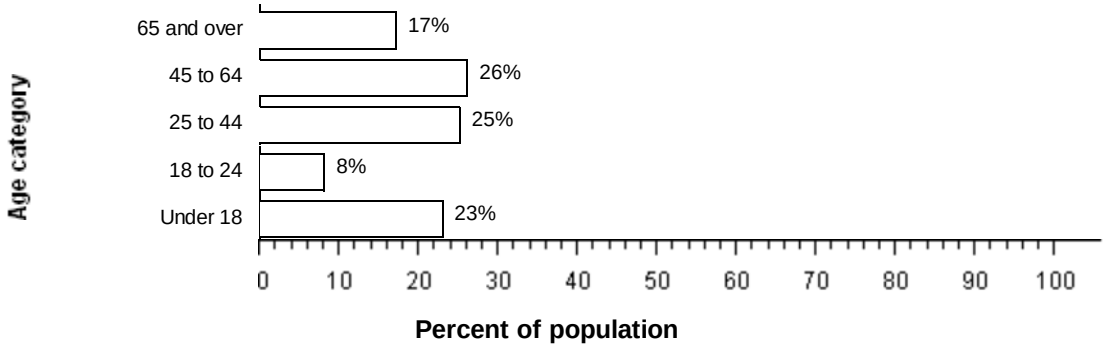

Source: American Community Survey, 2005-2009

For people reporting one race alone, 97 percent was White; 1 percent was Black or African American; less than 0.5 percent was American Indian and Alaska Native; 1 percent was Asian; less than 0.5 percent was Native Hawaiian and Other Pacific Islander, and less than 0.5 percent was Some other race. One percent reported Two or more races. One percent of the people in Green township was Hispanic. Ninety-seven percent of the people in Green township was White non-Hispanic. People of Hispanic origin may be of any race.

HOUSING CHARACTERISTICS: In 2005-2009, Green township had a total of 24,000 housing units, 5 percent of which were vacant. Of the total housing units, 82 percent was in single-unit structures, 18 percent was in multi-unit structures, and less than 0.5 percent was mobile homes. Twenty-three percent of the housing units were built since 1990.

The Types of Housing Units in Green township, Hamilton County, Ohio in 2005-2009

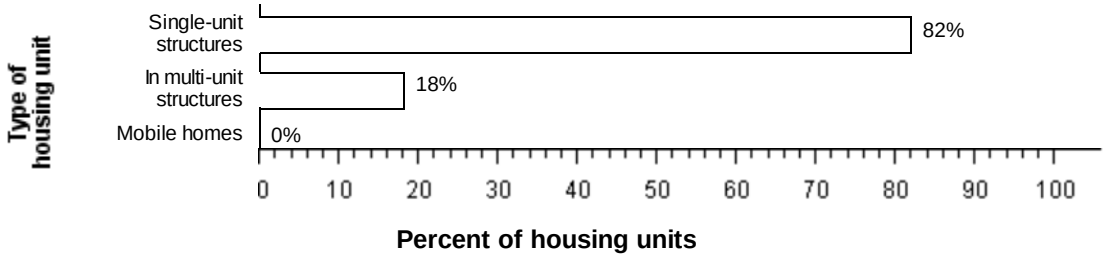

Source: American Community Survey, 2005-2009

OCCUPIED HOUSING UNIT CHARACTERISTICS: In 2005-2009, Green township had 23,000 occupied housing units - 20,000 (89 percent) owner occupied and 2,500 (11 percent) renter occupied. One percent of the households did not have telephone service and 3 percent of the households did not have access to a car, truck, or van for private use. Multi Vehicle households were not rare. Forty-two percent had two vehicles and another 26 percent had three or more.

HOUSING COSTS: The median monthly housing costs for mortgaged owners was $1,396, nonmortgaged owners $473, and renters $741. Twenty-seven percent of owners with mortgages, 14 percent of owners without mortgages, and 39 percent of renters in Green township spent 30 percent or more of household income on housing.

Occupants with a Housing Cost Burden in Green township, Hamilton County, Ohio in 2005-2009

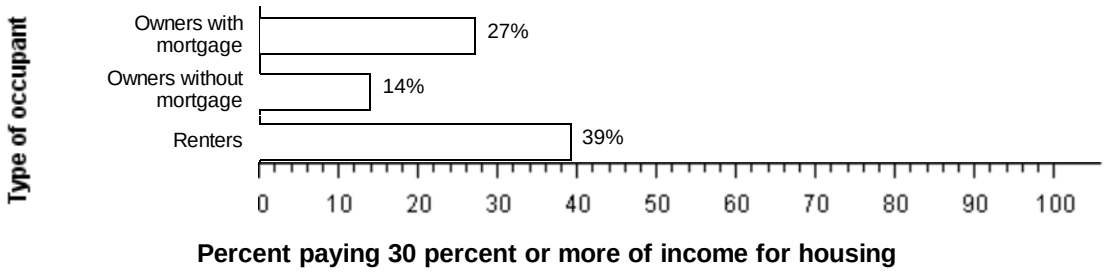

Source: American Community Survey, 2005-2009

Source: U.S. Census Bureau, 2005-2009 American Community Survey

The U.S. Census Bureau's Population Estimates Program produces the official population estimates for the nation, states, counties and places, and the official estimates of housing units for states and counties. The population and housing characteristics included above are derived from the American Community Survey.

Notes:
· Detail may not add to totals due to rounding.
· Percentages are based on unrounded numbers.

U.S. Census Bureau
American FactFinder

Golf Manor village, Hamilton County, Ohio

ACS Demographic and Housing Estimates: 2005-2009

Data Set: **2005-2009 American Community Survey 5-Year Estimates**
Survey: **American Community Survey**

NOTE. Although the American Community Survey (ACS) produces population, demographic and housing unit estimates, it is the Census Bureau's Population Estimates Program that produces and disseminates the official estimates of the population for the nation, states, counties, cities and towns and estimates of housing units for states and counties.

For more information on confidentiality protection, sampling error, nonsampling error, and definitions, see Survey Methodology.

ACS Demographic and Housing Estimates	Estimate	Margin of Error	Percent	Margin of Error
SEX AND AGE				
Total population	**3,778**	**+/-29**	**3,778**	**(X)**
Male	1,830	+/-181	48.4%	+/-4.8
Female	1,948	+/-185	51.6%	+/-4.8
Under 5 years	293	+/-182	7.8%	+/-4.8
5 to 9 years	197	+/-103	5.2%	+/-2.7
10 to 14 years	403	+/-143	10.7%	+/-3.8
15 to 19 years	284	+/-96	7.5%	+/-2.5
20 to 24 years	147	+/-102	3.9%	+/-2.7
25 to 34 years	433	+/-126	11.5%	+/-3.3
35 to 44 years	423	+/-127	11.2%	+/-3.3
45 to 54 years	634	+/-220	16.8%	+/-5.8
55 to 59 years	288	+/-114	7.6%	+/-3.0
60 to 64 years	222	+/-131	5.9%	+/-3.5
65 to 74 years	221	+/-101	5.8%	+/-2.7
75 to 84 years	134	+/-67	3.5%	+/-1.8
85 years and over	99	+/-61	2.6%	+/-1.6
Median age (years)	37.6	+/-6.1	(X)	(X)
18 years and over	2,720	+/-225	72.0%	+/-5.9
21 years and over	2,601	+/-262	68.8%	+/-6.9
62 years and over	641	+/-195	17.0%	+/-5.1
65 years and over	454	+/-156	12.0%	+/-4.1
18 years and over	**2,720**	**+/-225**	**2,720**	**(X)**
Male	1,192	+/-233	43.8%	+/-6.4
Female	1,528	+/-164	56.2%	+/-6.4
65 years and over	**454**	**+/-156**	**454**	**(X)**
Male	179	+/-95	39.4%	+/-13.5
Female	275	+/-101	60.6%	+/-13.5
RACE				
Total population	**3,778**	**+/-29**	**3,778**	**(X)**
One race	3,675	+/-84	97.3%	+/-2.2
Two or more races	103	+/-84	2.7%	+/-2.2
One race	3,675	+/-84	97.3%	+/-2.2
White	736	+/-201	19.5%	+/-5.3
Black or African American	2,903	+/-222	76.8%	+/-5.9
American Indian and Alaska Native	0	+/-119	0.0%	+/-0.9

ACS Demographic and Housing Estimates	Estimate	Margin of Error	Percent	Margin of Error
Cherokee tribal grouping	0	+/-119	0.0%	+/-0.9
Chippewa tribal grouping	0	+/-119	0.0%	+/-0.9
Navajo tribal grouping	0	+/-119	0.0%	+/-0.9
Sioux tribal grouping	0	+/-119	0.0%	+/-0.9
Asian	17	+/-29	0.4%	+/-0.8
Asian Indian	0	+/-119	0.0%	+/-0.9
Chinese	0	+/-119	0.0%	+/-0.9
Filipino	0	+/-119	0.0%	+/-0.9
Japanese	0	+/-119	0.0%	+/-0.9
Korean	0	+/-119	0.0%	+/-0.9
Vietnamese	17	+/-29	0.4%	+/-0.8
Other Asian	0	+/-119	0.0%	+/-0.9
Native Hawaiian and Other Pacific Islander	0	+/-119	0.0%	+/-0.9
Native Hawaiian	0	+/-119	0.0%	+/-0.9
Guamanian or Chamorro	0	+/-119	0.0%	+/-0.9
Samoan	0	+/-119	0.0%	+/-0.9
Other Pacific Islander	0	+/-119	0.0%	+/-0.9
Some other race	19	+/-31	0.5%	+/-0.8
Two or more races	103	+/-84	2.7%	+/-2.2
White and Black or African American	103	+/-84	2.7%	+/-2.2
White and American Indian and Alaska Native	0	+/-119	0.0%	+/-0.9
White and Asian	0	+/-119	0.0%	+/-0.9
Black or African American and American Indian and Alaska Native	0	+/-119	0.0%	+/-0.9
Race alone or in combination with one or more other races				
Total population	**3,778**	**+/-29**	**3,778**	**(X)**
White	839	+/-218	22.2%	+/-5.8
Black or African American	3,006	+/-207	79.6%	+/-5.4
American Indian and Alaska Native	0	+/-119	0.0%	+/-0.9
Asian	17	+/-29	0.4%	+/-0.8
Native Hawaiian and Other Pacific Islander	0	+/-119	0.0%	+/-0.9
Some other race	19	+/-31	0.5%	+/-0.8
HISPANIC OR LATINO AND RACE				
Total population	**3,778**	**+/-29**	**3,778**	**(X)**
Hispanic or Latino (of any race)	31	+/-42	0.8%	+/-1.1
Mexican	6	+/-10	0.2%	+/-0.3
Puerto Rican	25	+/-41	0.7%	+/-1.1
Cuban	0	+/-119	0.0%	+/-0.9
Other Hispanic or Latino	0	+/-119	0.0%	+/-0.9
Not Hispanic or Latino	3,747	+/-48	99.2%	+/-1.1
White alone	730	+/-201	19.3%	+/-5.3
Black or African American alone	2,897	+/-222	76.7%	+/-5.9
American Indian and Alaska Native alone	0	+/-119	0.0%	+/-0.9
Asian alone	17	+/-29	0.4%	+/-0.8
Native Hawaiian and Other Pacific Islander alone	0	+/-119	0.0%	+/-0.9
Some other race alone	0	+/-119	0.0%	+/-0.9
Two or more races	103	+/-84	2.7%	+/-2.2
Two races including Some other race	0	+/-119	0.0%	+/-0.9
Two races excluding Some other race, and Three or more races	103	+/-84	2.7%	+/-2.2
Total housing units	**1,778**	**+/-195**	**(X)**	**(X)**

Source: U.S. Census Bureau, 2005-2009 American Community Survey

Data are based on a sample and are subject to sampling variability. The degree of uncertainty for an estimate arising from sampling variability is represented through the use of a margin of error. The value shown here is the 90 percent margin of error. The margin of error can be interpreted roughly as providing a 90 percent probability that the interval defined by the estimate minus the margin of error and the estimate plus the margin of error (the lower and upper confidence bounds) contains the true value. In addition to sampling variability, the ACS estimates are subject to nonsampling error (for a discussion of nonsampling variability, see Accuracy of the Data). The effect of nonsampling error is not represented in these tables.

Notes:
·For more information on understanding race and Hispanic origin data, please see the Census 2000 Brief entitled, Overview of Race and Hispanic Origin, issued March 2001. (pdf format)
·The ACS questions on Hispanic origin and race were revised in 2008 to make them consistent with the Census 2010 question wording. Any changes in estimates for 2008 and beyond may be due to demographic changes, as well as factors including questionnaire changes, differences in ACS population controls, and methodological differences in the population estimates, and therefore should be used with caution. For a summary of questionnaire changes see http://www.census.gov/acs/www/methodology/questionnaire_changes/. For more information about changes in the estimates see http://www.census.gov/population/www/socdemo/hispanic/reports.html.

·While the 2005-2009 American Community Survey (ACS) data generally reflect the November 2008 Office of Management and Budget (OMB) definitions of metropolitan and micropolitan statistical areas; in certain instances the names, codes, and boundaries of the principal cities shown in ACS tables may differ from the OMB definitions due to differences in the effective dates of the geographic entities.
·Estimates of urban and rural population, housing units, and characteristics reflect boundaries of urban areas defined based on Census 2000 data. Boundaries for urban areas have not been updated since Census 2000. As a result, data for urban and rural areas from the ACS do not necessarily reflect the results of ongoing urbanization.

Explanation of Symbols:
1. An '**' entry in the margin of error column indicates that either no sample observations or too few sample observations were available to compute a standard error and thus the margin of error. A statistical test is not appropriate.
2. An '-' entry in the estimate column indicates that either no sample observations or too few sample observations were available to compute an estimate, or a ratio of medians cannot be calculated because one or both of the median estimates falls in the lowest interval or upper interval of an open-ended distribution.
3. An '-' following a median estimate means the median falls in the lowest interval of an open-ended distribution.
4. An '+' following a median estimate means the median falls in the upper interval of an open-ended distribution.
5. An '***' entry in the margin of error column indicates that the median falls in the lowest interval or upper interval of an open-ended distribution. A statistical test is not appropriate.
6. An '*****' entry in the margin of error column indicates that the estimate is controlled. A statistical test for sampling variability is not appropriate.
7. An 'N' entry in the estimate and margin of error columns indicates that data for this geographic area cannot be displayed because the number of sample cases is too small.
8. An '(X)' means that the estimate is not applicable or not available.

The letters PDF or symbol indicate a document is in the Portable Document Format (PDF). To view the file you will need the Adobe® Acrobat® Reader, which is available for **free** from the Adobe web site.

U.S. Census Bureau
American FactFinder

Golf Manor village, Hamilton County, Ohio

Selected Economic Characteristics: 2005-2009

Data Set: **2005-2009 American Community Survey 5-Year Estimates**
Survey: **American Community Survey**

NOTE. Although the American Community Survey (ACS) produces population, demographic and housing unit estimates, it is the Census Bureau's Population Estimates Program that produces and disseminates the official estimates of the population for the nation, states, counties, cities and towns and estimates of housing units for states and counties.

For more information on confidentiality protection, sampling error, nonsampling error, and definitions, see Survey Methodology.

Selected Economic Characteristics	Estimate	Margin of Error	Percent	Margin of Error
EMPLOYMENT STATUS				
Population 16 years and over	**2,866**	**+/-251**	**2,866**	**(X)**
In labor force	1,735	+/-248	60.5%	+/-6.2
Civilian labor force	1,735	+/-248	60.5%	+/-6.2
Employed	1,571	+/-248	54.8%	+/-6.3
Unemployed	164	+/-91	5.7%	+/-3.2
Armed Forces	0	+/-119	0.0%	+/-1.1
Not in labor force	1,131	+/-193	39.5%	+/-6.2
Civilian labor force	**1,735**	**+/-248**	**1,735**	**(X)**
Percent Unemployed	9.5%	+/-5.1	(X)	(X)
Females 16 years and over	**1,584**	**+/-177**	**1,584**	**(X)**
In labor force	831	+/-132	52.5%	+/-6.7
Civilian labor force	831	+/-132	52.5%	+/-6.7
Employed	807	+/-132	50.9%	+/-7.2
Own children under 6 years	**315**	**+/-176**	**315**	**(X)**
All parents in family in labor force	132	+/-88	41.9%	+/-32.1
Own children 6 to 17 years	**665**	**+/-149**	**665**	**(X)**
All parents in family in labor force	505	+/-178	75.9%	+/-18.4
COMMUTING TO WORK				
Workers 16 years and over	**1,448**	**+/-216**	**1,448**	**(X)**
Car, truck, or van -- drove alone	1,192	+/-200	82.3%	+/-7.0
Car, truck, or van -- carpooled	82	+/-53	5.7%	+/-3.6
Public transportation (excluding taxicab)	93	+/-70	6.4%	+/-4.6
Walked	23	+/-26	1.6%	+/-1.8
Other means	13	+/-22	0.9%	+/-1.5
Worked at home	45	+/-39	3.1%	+/-2.5
Mean travel time to work (minutes)	20.8	+/-2.3	(X)	(X)
OCCUPATION				
Civilian employed population 16 years and over	**1,571**	**+/-248**	**1,571**	**(X)**
Management, professional, and related occupations	624	+/-230	39.7%	+/-10.8
Service occupations	225	+/-91	14.3%	+/-5.8
Sales and office occupations	373	+/-93	23.7%	+/-6.7
Farming, fishing, and forestry occupations	0	+/-119	0.0%	+/-2.0
Construction, extraction, maintenance, and repair occupations	80	+/-62	5.1%	+/-3.9
Production, transportation, and material moving occupations	269	+/-113	17.1%	+/-6.5

Selected Economic Characteristics	Estimate	Margin of Error	Percent	Margin of Error
INDUSTRY				
Civilian employed population 16 years and over	**1,571**	**+/-248**	**1,571**	**(X)**
Agriculture, forestry, fishing and hunting, and mining	0	+/-119	0.0%	+/-2.0
Construction	44	+/-55	2.8%	+/-3.5
Manufacturing	258	+/-105	16.4%	+/-6.3
Wholesale trade	17	+/-20	1.1%	+/-1.2
Retail trade	237	+/-89	15.1%	+/-6.5
Transportation and warehousing, and utilities	35	+/-30	2.2%	+/-1.9
Information	63	+/-72	4.0%	+/-4.6
Finance and insurance, and real estate and rental and leasing	33	+/-40	2.1%	+/-2.5
Professional, scientific, and management, and administrative and waste management services	70	+/-48	4.5%	+/-3.1
Educational services, and health care and social assistance	595	+/-218	37.9%	+/-10.6
Arts, entertainment, and recreation, and accommodation and food services	127	+/-74	8.1%	+/-4.2
Other services, except public administration	29	+/-26	1.8%	+/-1.6
Public administration	63	+/-45	4.0%	+/-2.8
CLASS OF WORKER				
Civilian employed population 16 years and over	**1,571**	**+/-248**	**1,571**	**(X)**
Private wage and salary workers	1,256	+/-199	79.9%	+/-10.3
Government workers	304	+/-186	19.4%	+/-10.3
Self-employed in own not incorporated business workers	11	+/-17	0.7%	+/-1.1
Unpaid family workers	0	+/-119	0.0%	+/-2.0
INCOME AND BENEFITS (IN 2009 INFLATION-ADJUSTED DOLLARS)				
Total households	**1,568**	**+/-184**	**1,568**	**(X)**
Less than $10,000	178	+/-104	11.4%	+/-6.2
$10,000 to $14,999	146	+/-80	9.3%	+/-4.8
$15,000 to $24,999	137	+/-74	8.7%	+/-4.8
$25,000 to $34,999	203	+/-116	12.9%	+/-7.3
$35,000 to $49,999	302	+/-101	19.3%	+/-6.5
$50,000 to $74,999	232	+/-80	14.8%	+/-4.8
$75,000 to $99,999	276	+/-176	17.6%	+/-10.5
$100,000 to $149,999	88	+/-57	5.6%	+/-3.8
$150,000 to $199,999	0	+/-119	0.0%	+/-2.0
$200,000 or more	6	+/-10	0.4%	+/-0.6
Median household income (dollars)	42,675	+/-8,353	(X)	(X)
Mean household income (dollars)	48,806	+/-7,658	(X)	(X)
With earnings	1,181	+/-169	75.3%	+/-8.1
Mean earnings (dollars)	52,909	+/-8,625	(X)	(X)
With Social Security	457	+/-128	29.1%	+/-7.9
Mean Social Security income (dollars)	11,270	+/-1,249	(X)	(X)
With retirement income	315	+/-79	20.1%	+/-4.6
Mean retirement income (dollars)	13,970	+/-3,063	(X)	(X)
With Supplemental Security Income	137	+/-66	8.7%	+/-4.3
Mean Supplemental Security Income (dollars)	7,747	+/-1,642	(X)	(X)
With cash public assistance income	48	+/-35	3.1%	+/-2.3
Mean cash public assistance income (dollars)	1,071	+/-463	(X)	(X)
With Food Stamp/SNAP benefits in the past 12 months	200	+/-93	12.8%	+/-6.3
Families	**767**	**+/-89**	**767**	**(X)**
Less than $10,000	19	+/-22	2.5%	+/-2.8
$10,000 to $14,999	55	+/-40	7.2%	+/-4.9
$15,000 to $24,999	75	+/-61	9.8%	+/-7.6
$25,000 to $34,999	93	+/-63	12.1%	+/-8.4
$35,000 to $49,999	210	+/-81	27.4%	+/-9.8
$50,000 to $74,999	136	+/-60	17.7%	+/-7.5
$75,000 to $99,999	108	+/-50	14.1%	+/-6.3
$100,000 to $149,999	65	+/-54	8.5%	+/-7.0
$150,000 to $199,999	0	+/-119	0.0%	+/-4.1
$200,000 or more	6	+/-10	0.8%	+/-1.3
Median family income (dollars)	45,636	+/-4,825	(X)	(X)
Mean family income (dollars)	54,925	+/-7,739	(X)	(X)

Selected Economic Characteristics	Estimate	Margin of Error	Percent	Margin of Error
Per capita income (dollars)	21,543	+/-4,218	(X)	(X)
Nonfamily households	**801**	**+/-223**	**801**	**(X)**
Median nonfamily income (dollars)	33,778	+/-13,443	(X)	(X)
Mean nonfamily income (dollars)	40,314	+/-11,874	(X)	(X)
Median earnings for workers (dollars)	32,946	+/-4,511	(X)	(X)
Median earnings for male full-time, year-round workers (dollars)	49,773	+/-13,207	(X)	(X)
Median earnings for female full-time, year-round workers (dollars)	33,140	+/-4,498	(X)	(X)
HEALTH INSURANCE COVERAGE				
Civilian Noninstitutionalized Population	**(X)**	**(X)**	**(X)**	**(X)**
With health insurance coverage	(X)	(X)	(X)	(X)
With private health insurance coverage	(X)	(X)	(X)	(X)
With public health coverage	(X)	(X)	(X)	(X)
No health insurance coverage	(X)	(X)	(X)	(X)
Civilian Noninstitutionalized Population Under 18 years	**(X)**	**(X)**	**(X)**	**(X)**
No health insurance coverage	(X)	(X)	(X)	(X)
PERCENTAGE OF FAMILIES AND PEOPLE WHOSE INCOME IN THE PAST 12 MONTHS IS BELOW THE POVERTY LEVEL				
All families	14.0%	+/-7.6	(X)	(X)
With related children under 18 years	16.5%	+/-12.7	(X)	(X)
With related children under 5 years only	0.0%	+/-40.4	(X)	(X)
Married couple families	7.5%	+/-7.1	(X)	(X)
With related children under 18 years	0.0%	+/-17.3	(X)	(X)
With related children under 5 years only	0.0%	+/-45.2	(X)	(X)
Families with female householder, no husband present	23.8%	+/-16.0	(X)	(X)
With related children under 18 years	30.0%	+/-21.4	(X)	(X)
With related children under 5 years only	0.0%	+/-89.4	(X)	(X)
All people	14.5%	+/-6.3	(X)	(X)
Under 18 years	12.7%	+/-11.3	(X)	(X)
Related children under 18 years	12.7%	+/-11.3	(X)	(X)
Related children under 5 years	3.4%	+/-7.6	(X)	(X)
Related children 5 to 17 years	16.3%	+/-14.5	(X)	(X)
18 years and over	15.1%	+/-5.7	(X)	(X)
18 to 64 years	11.0%	+/-5.3	(X)	(X)
65 years and over	35.7%	+/-14.2	(X)	(X)
People in families	11.2%	+/-7.4	(X)	(X)
Unrelated individuals 15 years and over	24.6%	+/-11.5	(X)	(X)

Source: U.S. Census Bureau, 2005-2009 American Community Survey

Data are based on a sample and are subject to sampling variability. The degree of uncertainty for an estimate arising from sampling variability is represented through the use of a margin of error. The value shown here is the 90 percent margin of error. The margin of error can be interpreted roughly as providing a 90 percent probability that the interval defined by the estimate minus the margin of error and the estimate plus the margin of error (the lower and upper confidence bounds) contains the true value. In addition to sampling variability, the ACS estimates are subject to nonsampling error (for a discussion of nonsampling variability, see Accuracy of the Data). The effect of nonsampling error is not represented in these tables.

Notes:
·Employment and unemployment estimates may vary from the official labor force data released by the Bureau of Labor Statistics because of differences in survey design and data collection. For guidance on differences in employment and unemployment estimates from different sources go to Labor Force Guidance.
·Workers include members of the Armed Forces and civilians who were at work last week.
·Occupation codes are 4-digit codes and are based on Standard Occupational Classification 2000.
·Industry codes are 4-digit codes and are based on the North American Industry Classification System 2002 and 2007. The 2005, 2006 and 2007 ACS data are coded using NAICS 2002 while the 2008 and 2009 ACS data use NAICS 2007 codes. Categories that differ between 2002 and 2007 NAICS are aggregated so that the 5 years of data are consistent in display and reflect the NAICS 2007 codes. The Industry categories adhere to the guidelines issued in Clarification Memorandum No. 2, "NAICS Alternate Aggregation Structure for Use By U.S. Statistical Agencies," issued by the Office of Management and Budget.
·Selected earnings and income data are not available for certain geographic areas due to problems with group quarters data collection and imputation. See the ACS User Notes for details.
·Logical coverage edits applying a rules-based assignment of Medicaid, Medicare and military health coverage were added in 2009 -- please see http://www.census.gov/hhes/www/hlthins/publications/coverage_edits_final.pdf for more details.
·While the 2005-2009 American Community Survey (ACS) data generally reflect the November 2008 Office of Management and Budget (OMB) definitions of metropolitan and micropolitan statistical areas; in certain instances the names, codes, and boundaries of the principal cities shown in ACS tables may differ from the OMB definitions due to differences in the effective dates of the geographic entities.
·Estimates of urban and rural population, housing units, and characteristics reflect boundaries of urban areas defined based on Census 2000 data. Boundaries for urban areas have not been updated since Census 2000. As a result, data for urban and rural areas from the ACS do not necessarily reflect the results of ongoing urbanization.

Explanation of Symbols:
1. An '**' entry in the margin of error column indicates that either no sample observations or too few sample observations were available to compute a standard error and thus the margin of error. A statistical test is not appropriate.
2. An '-' entry in the estimate column indicates that either no sample observations or too few sample observations were available to compute an estimate, or a ratio of medians cannot be calculated because one or both of the median estimates falls in the lowest interval or upper interval of an open-ended distribution.
3. An '-' following a median estimate means the median falls in the lowest interval of an open-ended distribution.
4. An '+' following a median estimate means the median falls in the upper interval of an open-ended distribution.
5. An '***' entry in the margin of error column indicates that the median falls in the lowest interval or upper interval of an open-ended distribution. A statistical test is not appropriate.
6. An '*****' entry in the margin of error column indicates that the estimate is controlled. A statistical test for sampling variability is not appropriate.
7. An 'N' entry in the estimate and margin of error columns indicates that data for this geographic area cannot be displayed because the number of sample cases is too small.
8. An '(X)' means that the estimate is not applicable or not available.

The letters PDF or symbol indicate a document is in the Portable Document Format (PDF). To view the file you will need the Adobe® Acrobat® Reader, which is available for **free** from the Adobe web site.

U.S. Census Bureau
American FactFinder

Golf Manor village, Hamilton County, Ohio

Selected Housing Characteristics: 2005-2009

Data Set: **2005-2009 American Community Survey 5-Year Estimates**
Survey: **American Community Survey**

NOTE. Although the American Community Survey (ACS) produces population, demographic and housing unit estimates, it is the Census Bureau's Population Estimates Program that produces and disseminates the official estimates of the population for the nation, states, counties, cities and towns and estimates of housing units for states and counties.

For more information on confidentiality protection, sampling error, nonsampling error, and definitions, see Survey Methodology.

Selected Housing Characteristics	Estimate	Margin of Error	Percent	Margin of Error
HOUSING OCCUPANCY				
Total housing units	**1,778**	**+/-195**	**1,778**	**(X)**
Occupied housing units	1,568	+/-184	88.2%	+/-6.4
Vacant housing units	210	+/-121	11.8%	+/-6.4
Homeowner vacancy rate	7.9	+/-6.8	(X)	(X)
Rental vacancy rate	4.4	+/-7.0	(X)	(X)
UNITS IN STRUCTURE				
Total housing units	**1,778**	**+/-195**	**1,778**	**(X)**
1-unit, detached	1,015	+/-185	57.1%	+/-8.0
1-unit, attached	34	+/-30	1.9%	+/-1.7
2 units	168	+/-77	9.4%	+/-4.5
3 or 4 units	516	+/-152	29.0%	+/-7.5
5 to 9 units	12	+/-20	0.7%	+/-1.1
10 to 19 units	0	+/-119	0.0%	+/-1.8
20 or more units	33	+/-31	1.9%	+/-1.8
Mobile home	0	+/-119	0.0%	+/-1.8
Boat, RV, van, etc.	0	+/-119	0.0%	+/-1.8
YEAR STRUCTURE BUILT				
Total housing units	**1,778**	**+/-195**	**1,778**	**(X)**
Built 2005 or later	0	+/-119	0.0%	+/-1.8
Built 2000 to 2004	0	+/-119	0.0%	+/-1.8
Built 1990 to 1999	0	+/-119	0.0%	+/-1.8
Built 1980 to 1989	11	+/-17	0.6%	+/-1.0
Built 1970 to 1979	21	+/-27	1.2%	+/-1.5
Built 1960 to 1969	289	+/-129	16.3%	+/-7.1
Built 1950 to 1959	516	+/-146	29.0%	+/-7.8
Built 1940 to 1949	487	+/-129	27.4%	+/-6.7
Built 1939 or earlier	454	+/-189	25.5%	+/-9.7
ROOMS				
Total housing units	**1,778**	**+/-195**	**1,778**	**(X)**
1 room	0	+/-119	0.0%	+/-1.8
2 rooms	102	+/-81	5.7%	+/-4.5
3 rooms	154	+/-87	8.7%	+/-4.6
4 rooms	312	+/-184	17.5%	+/-9.9
5 rooms	343	+/-113	19.3%	+/-5.5
6 rooms	469	+/-135	26.4%	+/-7.1
7 rooms	145	+/-67	8.2%	+/-3.7
8 rooms	215	+/-81	12.1%	+/-5.2
9 rooms or more	38	+/-33	2.1%	+/-1.8

Selected Housing Characteristics	Estimate	Margin of Error	Percent	Margin of Error
Median rooms	5.4	+/-0.4	(X)	(X)
BEDROOMS				
Total housing units	**1,778**	**+/-195**	**1,778**	**(X)**
No bedroom	83	+/-77	4.7%	+/-4.2
1 bedroom	242	+/-105	13.6%	+/-5.7
2 bedrooms	598	+/-214	33.6%	+/-10.5
3 bedrooms	587	+/-147	33.0%	+/-7.5
4 bedrooms	268	+/-102	15.1%	+/-6.4
5 or more bedrooms	0	+/-119	0.0%	+/-1.8
HOUSING TENURE				
Occupied housing units	**1,568**	**+/-184**	**1,568**	**(X)**
Owner-occupied	889	+/-173	56.7%	+/-8.1
Renter-occupied	679	+/-144	43.3%	+/-8.1
Average household size of owner-occupied unit	2.58	+/-0.35	(X)	(X)
Average household size of renter-occupied unit	2.18	+/-0.53	(X)	(X)
YEAR HOUSEHOLDER MOVED INTO UNIT				
Occupied housing units	**1,568**	**+/-184**	**1,568**	**(X)**
Moved in 2005 or later	282	+/-99	18.0%	+/-7.0
Moved in 2000 to 2004	548	+/-207	34.9%	+/-12.1
Moved in 1990 to 1999	320	+/-123	20.4%	+/-6.8
Moved in 1980 to 1989	227	+/-106	14.5%	+/-6.3
Moved in 1970 to 1979	102	+/-49	6.5%	+/-3.0
Moved in 1969 or earlier	89	+/-51	5.7%	+/-3.2
VEHICLES AVAILABLE				
Occupied housing units	**1,568**	**+/-184**	**1,568**	**(X)**
No vehicles available	166	+/-81	10.6%	+/-4.9
1 vehicle available	852	+/-196	54.3%	+/-9.7
2 vehicles available	405	+/-118	25.8%	+/-7.4
3 or more vehicles available	145	+/-72	9.2%	+/-4.5
HOUSE HEATING FUEL				
Occupied housing units	**1,568**	**+/-184**	**1,568**	**(X)**
Utility gas	1,269	+/-193	80.9%	+/-6.8
Bottled, tank, or LP gas	0	+/-119	0.0%	+/-2.0
Electricity	266	+/-107	17.0%	+/-6.8
Fuel oil, kerosene, etc.	13	+/-15	0.8%	+/-1.0
Coal or coke	0	+/-119	0.0%	+/-2.0
Wood	0	+/-119	0.0%	+/-2.0
Solar energy	0	+/-119	0.0%	+/-2.0
Other fuel	20	+/-25	1.3%	+/-1.6
No fuel used	0	+/-119	0.0%	+/-2.0
SELECTED CHARACTERISTICS				
Occupied housing units	**1,568**	**+/-184**	**1,568**	**(X)**
Lacking complete plumbing facilities	0	+/-119	0.0%	+/-2.0
Lacking complete kitchen facilities	0	+/-119	0.0%	+/-2.0
No telephone service available	32	+/-31	2.0%	+/-1.9
OCCUPANTS PER ROOM				
Occupied housing units	**1,568**	**+/-184**	**1,568**	**(X)**
1.00 or less	1,540	+/-194	98.2%	+/-3.0
1.01 to 1.50	28	+/-46	1.8%	+/-3.0
1.51 or more	0	+/-119	0.0%	+/-2.0
VALUE				
Owner-occupied units	**889**	**+/-173**	**889**	**(X)**
Less than $50,000	23	+/-25	2.6%	+/-2.8
$50,000 to $99,999	419	+/-149	47.1%	+/-11.1
$100,000 to $149,999	361	+/-95	40.6%	+/-10.1
$150,000 to $199,999	51	+/-40	5.7%	+/-4.3
$200,000 to $299,999	17	+/-20	1.9%	+/-2.2

Selected Housing Characteristics	Estimate	Margin of Error	Percent	Margin of Error
$300,000 to $499,999	18	+/-21	2.0%	+/-2.4
$500,000 to $999,999	0	+/-119	0.0%	+/-3.6
$1,000,000 or more	0	+/-119	0.0%	+/-3.6
Median (dollars)	100,300	+/-7,874	(X)	(X)
MORTGAGE STATUS				
Owner-occupied units	**889**	**+/-173**	**889**	**(X)**
Housing units with a mortgage	731	+/-153	82.2%	+/-7.4
Housing units without a mortgage	158	+/-74	17.8%	+/-7.4
SELECTED MONTHLY OWNER COSTS (SMOC)				
Housing units with a mortgage	**731**	**+/-153**	**731**	**(X)**
Less than $300	0	+/-119	0.0%	+/-4.3
$300 to $499	8	+/-13	1.1%	+/-1.8
$500 to $699	43	+/-57	5.9%	+/-7.2
$700 to $999	175	+/-84	23.9%	+/-11.5
$1,000 to $1,499	440	+/-146	60.2%	+/-13.5
$1,500 to $1,999	65	+/-43	8.9%	+/-5.9
$2,000 or more	0	+/-119	0.0%	+/-4.3
Median (dollars)	1,147	+/-82	(X)	(X)
Housing units without a mortgage	**158**	**+/-74**	**158**	**(X)**
Less than $100	0	+/-119	0.0%	+/-18.5
$100 to $199	0	+/-119	0.0%	+/-18.5
$200 to $299	49	+/-43	31.0%	+/-20.2
$300 to $399	57	+/-32	36.1%	+/-17.0
$400 or more	52	+/-39	32.9%	+/-18.3
Median (dollars)	355	+/-52	(X)	(X)
SELECTED MONTHLY OWNER COSTS AS A PERCENTAGE OF HOUSEHOLD INCOME (SMOCAPI)				
Housing units with a mortgage (excluding units where SMOCAPI cannot be computed)	**731**	**+/-153**	**731**	**(X)**
Less than 20.0 percent	264	+/-99	36.1%	+/-12.5
20.0 to 24.9 percent	84	+/-52	11.5%	+/-6.6
25.0 to 29.9 percent	63	+/-42	8.6%	+/-5.6
30.0 to 34.9 percent	38	+/-26	5.2%	+/-3.4
35.0 percent or more	282	+/-124	38.6%	+/-13.0
Not computed	0	+/-119	(X)	(X)
Housing unit without a mortgage (excluding units where SMOCAPI cannot be computed)	**158**	**+/-74**	**158**	**(X)**
Less than 10.0 percent	37	+/-33	23.4%	+/-18.2
10.0 to 14.9 percent	35	+/-29	22.2%	+/-16.8
15.0 to 19.9 percent	30	+/-28	19.0%	+/-15.6
20.0 to 24.9 percent	0	+/-119	0.0%	+/-18.5
25.0 to 29.9 percent	0	+/-119	0.0%	+/-18.5
30.0 to 34.9 percent	0	+/-119	0.0%	+/-18.5
35.0 percent or more	56	+/-46	35.4%	+/-21.9
Not computed	0	+/-119	(X)	(X)
GROSS RENT				
Occupied units paying rent	**656**	**+/-145**	**656**	**(X)**
Less than $200	22	+/-25	3.4%	+/-3.9
$200 to $299	0	+/-119	0.0%	+/-4.8
$300 to $499	104	+/-74	15.9%	+/-11.7
$500 to $749	256	+/-92	39.0%	+/-15.7
$750 to $999	239	+/-160	36.4%	+/-19.6
$1,000 to $1,499	25	+/-25	3.8%	+/-3.7
$1,500 or more	10	+/-15	1.5%	+/-2.2
Median (dollars)	706	+/-135	(X)	(X)
No rent paid	23	+/-27	(X)	(X)
GROSS RENT AS A PERCENTAGE OF HOUSEHOLD INCOME (GRAPI)				
Occupied units paying rent (excluding units where GRAPI cannot be computed)	**644**	**+/-144**	**644**	**(X)**
Less than 15.0 percent	222	+/-166	34.5%	+/-21.6

Selected Housing Characteristics	Estimate	Margin of Error	Percent	Margin of Error
15.0 to 19.9 percent	15	+/-19	2.3%	+/-2.9
20.0 to 24.9 percent	28	+/-27	4.3%	+/-4.4
25.0 to 29.9 percent	65	+/-47	10.1%	+/-7.2
30.0 to 34.9 percent	112	+/-86	17.4%	+/-14.1
35.0 percent or more	202	+/-106	31.4%	+/-17.0
Not computed	35	+/-33	(X)	(X)

Source: U.S. Census Bureau, 2005-2009 American Community Survey

Data are based on a sample and are subject to sampling variability. The degree of uncertainty for an estimate arising from sampling variability is represented through the use of a margin of error. The value shown here is the 90 percent margin of error. The margin of error can be interpreted roughly as providing a 90 percent probability that the interval defined by the estimate minus the margin of error and the estimate plus the margin of error (the lower and upper confidence bounds) contains the true value. In addition to sampling variability, the ACS estimates are subject to nonsampling error (for a discussion of nonsampling variability, see Accuracy of the Data). The effect of nonsampling error is not represented in these tables.

Notes:
·Caution should be used when comparing data for Number of Rooms between 2008 and 2009. A data collection error was identified for 2008 impacting the "1 room" category. For more information please see Errata Note #54.
·Caution should be used when comparing data for Number of Bedrooms between 2008 and 2009. A data collection error was identified for 2008 impacting the "0 bedrooms" category. For more information please see Errata Note #54.
·The 2005-2009 plumbing data for Puerto Rico will not be shown. Research indicates that the questions on plumbing facilities that were introduced in 2008 in the stateside American Community Survey and the 2008 Puerto Rico Community Survey may not have been appropriate for Puerto Rico.
·Caution should be used when comparing data for Telephone Service Availability between 2008 and 2009. A data collection error was identified for 2008 impacting the "no" category and underreporting those who did not have telephone service available. For more information please see Errata Note #53.
·Caution should be used when comparing data for Occupants per Room between 2008 and 2009. A data collection error was identified for 2008 impacting the "1 room" category. For more information please see Errata Note #54.
·In prior years, the universe included all owner-occupied units with a mortgage. It is now restricted to include only those units where SMOCAPI is computed, that is, SMOC and household income are valid values.
·In prior years, the universe included all owner-occupied units without a mortgage. It is now restricted to include only those units where SMOCAPI is computed, that is, SMOC and household income are valid values.
·In prior years, the universe included all renter-occupied units. It is now restricted to include only those units where GRAPI is computed, that is, gross rent and household Income are valid values.
·The median gross rent excludes no cash renters.
·While the 2005-2009 American Community Survey (ACS) data generally reflect the November 2008 Office of Management and Budget (OMB) definitions of metropolitan and micropolitan statistical areas; in certain instances the names, codes, and boundaries of the principal cities shown in ACS tables may differ from the OMB definitions due to differences in the effective dates of the geographic entities.
·Estimates of urban and rural population, housing units, and characteristics reflect boundaries of urban areas defined based on Census 2000 data. Boundaries for urban areas have not been updated since Census 2000. As a result, data for urban and rural areas from the ACS do not necessarily reflect the results of ongoing urbanization.

Explanation of Symbols:
1. An '**' entry in the margin of error column indicates that either no sample observations or too few sample observations were available to compute a standard error and thus the margin of error. A statistical test is not appropriate.
2. An '-' entry in the estimate column indicates that either no sample observations or too few sample observations were available to compute an estimate, or a ratio of medians cannot be calculated because one or both of the median estimates falls in the lowest interval or upper interval of an open-ended distribution.
3. An '-' following a median estimate means the median falls in the lowest interval of an open-ended distribution.
4. An '+' following a median estimate means the median falls in the upper interval of an open-ended distribution.
5. An '***' entry in the margin of error column indicates that the median falls in the lowest interval or upper interval of an open-ended distribution. A statistical test is not appropriate.
6. An '*****' entry in the margin of error column indicates that the estimate is controlled. A statistical test for sampling variability is not appropriate.
7. An 'N' entry in the estimate and margin of error columns indicates that data for this geographic area cannot be displayed because the number of sample cases is too small.
8. An '(X)' means that the estimate is not applicable or not available.

U.S. Census Bureau
American FactFinder

Golf Manor village, Hamilton County, Ohio

Selected Social Characteristics in the United States: 2005-2009

Data Set: **2005-2009 American Community Survey 5-Year Estimates**
Survey: **American Community Survey**

NOTE. Although the American Community Survey (ACS) produces population, demographic and housing unit estimates, it is the Census Bureau's Population Estimates Program that produces and disseminates the official estimates of the population for the nation, states, counties, cities and towns and estimates of housing units for states and counties.

For more information on confidentiality protection, sampling error, nonsampling error, and definitions, see Survey Methodology.

Selected Social Characteristics in the United States	Estimate	Margin of Error	Percent	Margin of Error
HOUSEHOLDS BY TYPE				
Total households	**1,568**	**+/-184**	**1,568**	**(X)**
Family households (families)	767	+/-89	48.9%	+/-9.0
With own children under 18 years	406	+/-74	25.9%	+/-6.9
Married-couple family	371	+/-91	23.7%	+/-6.1
With own children under 18 years	170	+/-61	10.8%	+/-4.1
Male householder, no wife present, family	64	+/-40	4.1%	+/-2.5
With own children under 18 years	23	+/-21	1.5%	+/-1.3
Female householder, no husband present, family	332	+/-102	21.2%	+/-7.8
With own children under 18 years	213	+/-90	13.6%	+/-6.6
Nonfamily households	801	+/-223	51.1%	+/-9.0
Householder living alone	758	+/-220	48.3%	+/-9.1
65 years and over	185	+/-102	11.8%	+/-6.0
Households with one or more people under 18 years	442	+/-82	28.2%	+/-7.5
Households with one or more people 65 years and over	350	+/-126	22.3%	+/-7.4
Average household size	2.41	+/-0.27	(X)	(X)
Average family size	3.70	+/-0.35	(X)	(X)
RELATIONSHIP				
Population in households	**3,778**	**+/-29**	**3,778**	**(X)**
Householder	1,568	+/-184	41.5%	+/-4.8
Spouse	389	+/-94	10.3%	+/-2.5
Child	1,275	+/-207	33.7%	+/-5.5
Other relatives	407	+/-199	10.8%	+/-5.3
Nonrelatives	139	+/-80	3.7%	+/-2.1
Unmarried partner	83	+/-65	2.2%	+/-1.7
MARITAL STATUS				
Males 15 years and over	**1,282**	**+/-247**	**1,282**	**(X)**
Never married	510	+/-179	39.8%	+/-11.2
Now married, except separated	430	+/-109	33.5%	+/-9.3
Separated	154	+/-168	12.0%	+/-12.1
Widowed	45	+/-31	3.5%	+/-2.6
Divorced	143	+/-62	11.2%	+/-4.7
Females 15 years and over	**1,603**	**+/-175**	**1,603**	**(X)**
Never married	494	+/-167	30.8%	+/-8.9
Now married, except separated	394	+/-97	24.6%	+/-7.1
Separated	13	+/-22	0.8%	+/-1.4
Widowed	339	+/-119	21.1%	+/-6.8
Divorced	363	+/-113	22.6%	+/-6.6

Selected Social Characteristics in the United States	Estimate	Margin of Error	Percent	Margin of Error
FERTILITY				
Number of women 15 to 50 years old who had a birth in the past 12 months	**24**	**+/-28**	**24**	**(X)**
Unmarried women (widowed, divorced, and never married)	11	+/-17	45.8%	+/-54.2
Per 1,000 unmarried women	19	+/-31	(X)	(X)
Per 1,000 women 15 to 50 years old	30	+/-36	(X)	(X)
Per 1,000 women 15 to 19 years old	0	+/-176	(X)	(X)
Per 1,000 women 20 to 34 years old	86	+/-98	(X)	(X)
Per 1,000 women 35 to 50 years old	0	+/-91	(X)	(X)
GRANDPARENTS				
Number of grandparents living with own grandchildren under 18 years	**109**	**+/-102**	**109**	**(X)**
Responsible for grandchildren	56	+/-57	51.4%	+/-51.4
Years responsible for grandchildren				
Less than 1 year	24	+/-30	22.0%	+/-36.7
1 or 2 years	32	+/-51	29.4%	+/-44.0
3 or 4 years	0	+/-119	0.0%	+/-25.3
5 or more years	0	+/-119	0.0%	+/-25.3
Number of grandparents responsible for own grandchildren under 18 years	**56**	**+/-57**	**56**	**(X)**
Who are female	56	+/-57	100.0%	+/-39.6
Who are married	13	+/-22	23.2%	+/-43.8
SCHOOL ENROLLMENT				
Population 3 years and over enrolled in school	**1,073**	**+/-173**	**1,073**	**(X)**
Nursery school, preschool	38	+/-37	3.5%	+/-3.6
Kindergarten	35	+/-32	3.3%	+/-3.0
Elementary school (grades 1-8)	473	+/-147	44.1%	+/-11.6
High school (grades 9-12)	312	+/-125	29.1%	+/-9.9
College or graduate school	215	+/-92	20.0%	+/-8.5
EDUCATIONAL ATTAINMENT				
Population 25 years and over	**2,454**	**+/-256**	**2,454**	**(X)**
Less than 9th grade	94	+/-75	3.8%	+/-3.0
9th to 12th grade, no diploma	251	+/-107	10.2%	+/-4.2
High school graduate (includes equivalency)	833	+/-202	33.9%	+/-7.0
Some college, no degree	569	+/-222	23.2%	+/-8.8
Associate's degree	238	+/-159	9.7%	+/-6.3
Bachelor's degree	338	+/-108	13.8%	+/-4.6
Graduate or professional degree	131	+/-66	5.3%	+/-2.8
Percent high school graduate or higher	85.9%	+/-4.7	(X)	(X)
Percent bachelor's degree or higher	19.1%	+/-6.1	(X)	(X)
VETERAN STATUS				
Civilian population 18 years and over	**2,720**	**+/-225**	**2,720**	**(X)**
Civilian veterans	173	+/-74	6.4%	+/-2.6
DISABILITY STATUS OF THE CIVILIAN NONINSTITUTIONALIZED POPULATION				
Total Civilian Noninstitutionalized Population	**(X)**	**(X)**	**(X)**	**(X)**
With a disability	(X)	(X)	(X)	(X)
Under 18 years	**(X)**	**(X)**	**(X)**	**(X)**
With a disability	(X)	(X)	(X)	(X)
18 to 64 years	**(X)**	**(X)**	**(X)**	**(X)**
With a disability	(X)	(X)	(X)	(X)
65 years and over	**(X)**	**(X)**	**(X)**	**(X)**
With a disability	(X)	(X)	(X)	(X)
RESIDENCE 1 YEAR AGO				
Population 1 year and over	**3,764**	**+/-36**	**3,764**	**(X)**
Same house	3,022	+/-274	80.3%	+/-7.2
Different house in the U.S.	742	+/-270	19.7%	+/-7.2
Same county	557	+/-251	14.8%	+/-6.6

Selected Social Characteristics in the United States	Estimate	Margin of Error	Percent	Margin of Error
Different county	185	+/-214	4.9%	+/-5.7
Same state	132	+/-202	3.5%	+/-5.4
Different state	53	+/-86	1.4%	+/-2.3
Abroad	0	+/-119	0.0%	+/-0.9
PLACE OF BIRTH				
Total population	**3,778**	**+/-29**	**3,778**	**(X)**
Native	3,692	+/-62	97.7%	+/-1.4
Born in United States	3,692	+/-62	97.7%	+/-1.4
State of residence	2,789	+/-228	73.8%	+/-6.0
Different state	903	+/-235	23.9%	+/-6.2
Born in Puerto Rico, U.S. Island areas, or born abroad to American parent(s)	0	+/-119	0.0%	+/-0.9
Foreign born	86	+/-52	2.3%	+/-1.4
U.S. CITIZENSHIP STATUS				
Foreign-born population	**86**	**+/-52**	**86**	**(X)**
Naturalized U.S. citizen	86	+/-52	100.0%	+/-30.5
Not a U.S. citizen	0	+/-119	0.0%	+/-30.5
YEAR OF ENTRY				
Population born outside the United States	**86**	**+/-52**	**86**	**(X)**
Native	**0**	**+/-119**	**0**	**(X)**
Entered 2000 or later	0	+/-119	-	**
Entered before 2000	0	+/-119	-	**
Foreign born	**86**	**+/-52**	**86**	**(X)**
Entered 2000 or later	0	+/-119	0.0%	+/-30.5
Entered before 2000	86	+/-52	100.0%	+/-30.5
WORLD REGION OF BIRTH OF FOREIGN BORN				
Foreign-born population, excluding population born at sea	**86**	**+/-52**	**86**	**(X)**
Europe	86	+/-52	100.0%	+/-30.5
Asia	0	+/-119	0.0%	+/-30.5
Africa	0	+/-119	0.0%	+/-30.5
Oceania	0	+/-119	0.0%	+/-30.5
Latin America	0	+/-119	0.0%	+/-30.5
Northern America	0	+/-119	0.0%	+/-30.5
LANGUAGE SPOKEN AT HOME				
Population 5 years and over	**3,485**	**+/-185**	**3,485**	**(X)**
English only	3,385	+/-197	97.1%	+/-1.5
Language other than English	100	+/-53	2.9%	+/-1.5
Speak English less than "very well"	58	+/-47	1.7%	+/-1.4
Spanish	12	+/-20	0.3%	+/-0.6
Speak English less than "very well"	0	+/-119	0.0%	+/-0.9
Other Indo-European languages	88	+/-49	2.5%	+/-1.4
Speak English less than "very well"	58	+/-47	1.7%	+/-1.4
Asian and Pacific Islander languages	0	+/-119	0.0%	+/-0.9
Speak English less than "very well"	0	+/-119	0.0%	+/-0.9
Other languages	0	+/-119	0.0%	+/-0.9
Speak English less than "very well"	0	+/-119	0.0%	+/-0.9
ANCESTRY				
Total population	**3,778**	**+/-29**	**3,778**	**(X)**
American	117	+/-109	3.1%	+/-2.9
Arab	0	+/-119	0.0%	+/-0.9
Czech	0	+/-119	0.0%	+/-0.9
Danish	0	+/-119	0.0%	+/-0.9
Dutch	0	+/-119	0.0%	+/-0.9
English	96	+/-68	2.5%	+/-1.8
French (except Basque)	13	+/-16	0.3%	+/-0.4
French Canadian	0	+/-119	0.0%	+/-0.9
German	334	+/-140	8.8%	+/-3.7
Greek	0	+/-119	0.0%	+/-0.9
Hungarian	0	+/-119	0.0%	+/-0.9

Selected Social Characteristics in the United States	Estimate	Margin of Error	Percent	Margin of Error
Irish	155	+/-96	4.1%	+/-2.5
Italian	16	+/-24	0.4%	+/-0.6
Lithuanian	0	+/-119	0.0%	+/-0.9
Norwegian	0	+/-119	0.0%	+/-0.9
Polish	25	+/-41	0.7%	+/-1.1
Portuguese	0	+/-119	0.0%	+/-0.9
Russian	70	+/-45	1.9%	+/-1.2
Scotch-Irish	14	+/-22	0.4%	+/-0.6
Scottish	18	+/-27	0.5%	+/-0.7
Slovak	0	+/-119	0.0%	+/-0.9
Subsaharan African	90	+/-97	2.4%	+/-2.6
Swedish	10	+/-16	0.3%	+/-0.4
Swiss	0	+/-119	0.0%	+/-0.9
Ukrainian	0	+/-119	0.0%	+/-0.9
Welsh	0	+/-119	0.0%	+/-0.9
West Indian (excluding Hispanic origin groups)	0	+/-119	0.0%	+/-0.9

Source: U.S. Census Bureau, 2005-2009 American Community Survey

Data are based on a sample and are subject to sampling variability. The degree of uncertainty for an estimate arising from sampling variability is represented through the use of a margin of error. The value shown here is the 90 percent margin of error. The margin of error can be interpreted roughly as providing a 90 percent probability that the interval defined by the estimate minus the margin of error and the estimate plus the margin of error (the lower and upper confidence bounds) contains the true value. In addition to sampling variability, the ACS estimates are subject to nonsampling error (for a discussion of nonsampling variability, see Accuracy of the Data). The effect of nonsampling error is not represented in these tables.

Notes:
·Ancestry listed in this table refers to the total number of people who responded with a particular ancestry; for example, the estimate given for Russian represents the number of people who listed Russian as either their first or second ancestry. This table lists only the largest ancestry groups; see the Detailed Tables for more categories. Race and Hispanic origin groups are not included in this table because official data for those groups come from the Race and Hispanic origin questions rather than the ancestry question (see Demographic Table).
·The Census Bureau introduced a new set of disability questions in the 2008 ACS questionnaire. Because of contextual differences between the 2008-2009 disability data and disability data collected in prior years, the Census Bureau is unable to combine the 5 years of disability data in order to produce the multi-year estimate that would appear in this table. Multi-year estimates of disability status will become available once five consecutive years of data are collected. For more information about the differences between the 2008 and prior years' disability questions, see Review of Changes to the Measurement of Disability in the 2008 ACS.
·Data for year of entry of the native population reflect the year of entry into the U.S. by people who were born in Puerto Rico, U.S. Island Areas or born outside the U.S. to a U.S. citizen parent and who subsequently moved to the U.S.
·While the 2005-2009 American Community Survey (ACS) data generally reflect the November 2008 Office of Management and Budget (OMB) definitions of metropolitan and micropolitan statistical areas; in certain instances the names, codes, and boundaries of the principal cities shown in ACS tables may differ from the OMB definitions due to differences in the effective dates of the geographic entities.
·Estimates of urban and rural population, housing units, and characteristics reflect boundaries of urban areas defined based on Census 2000 data. Boundaries for urban areas have not been updated since Census 2000. As a result, data for urban and rural areas from the ACS do not necessarily reflect the results of ongoing urbanization.

Explanation of Symbols:
1. An '**' entry in the margin of error column indicates that either no sample observations or too few sample observations were available to compute a standard error and thus the margin of error. A statistical test is not appropriate.
2. An '-' entry in the estimate column indicates that either no sample observations or too few sample observations were available to compute an estimate, or a ratio of medians cannot be calculated because one or both of the median estimates falls in the lowest interval or upper interval of an open-ended distribution.
3. An '-' following a median estimate means the median falls in the lowest interval of an open-ended distribution.
4. An '+' following a median estimate means the median falls in the upper interval of an open-ended distribution.
5. An '***' entry in the margin of error column indicates that the median falls in the lowest interval or upper interval of an open-ended distribution. A statistical test is not appropriate.
6. An '*****' entry in the margin of error column indicates that the estimate is controlled. A statistical test for sampling variability is not appropriate.
7. An 'N' entry in the estimate and margin of error columns indicates that data for this geographic area cannot be displayed because the number of sample cases is too small.
8. An '(X)' means that the estimate is not applicable or not available.

The letters PDF or symbol indicate a document is in the Portable Document Format (PDF). To view the file you will need the Adobe® Acrobat® Reader, which is available for **free** from the Adobe web site.

U.S. Census Bureau
American FactFinder

Golf Manor village, Hamilton County, Ohio

Population and Housing Narrative Profile: 2005-2009

Data Set: **2005-2009 American Community Survey 5-Year Estimates**

Survey: **American Community Survey**

NOTE. Although the American Community Survey (ACS) produces population, demographic and housing unit estimates, it is the Census Bureau's Population Estimates Program that produces and disseminates the official estimates of the population for the nation, states, counties, cities and towns and estimates of housing units for states and counties.

For more information on confidentiality protection, sampling error, nonsampling error, and definitions, see Survey Methodology.

HOUSEHOLDS AND FAMILIES: In 2005-2009 there were 1,600 households in Golf Manor village. The average household size was 2.4 people.

Families made up 49 percent of the households in Golf Manor village. This figure includes both married-couple families (24 percent) and other families (25 percent). Nonfamily households made up 51 percent of all households in Golf Manor village. Most of the nonfamily households were people living alone, but some were composed of people living in households in which no one was related to the householder.

The Types of Households in Golf Manor village, Hamilton County, Ohio in 2005-2009

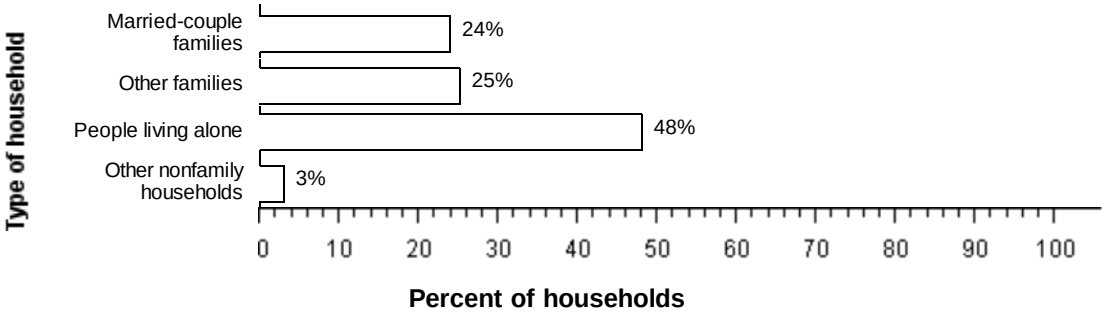

Source: American Community Survey, 2005-2009

NATIVITY AND LANGUAGE: Two percent of the people living in Golf Manor village in 2005-2009 were foreign born. Ninety-eight percent was native, including 74 percent who were born in Ohio.

Among people at least five years old living in Golf Manor village in 2005-2009, 3 percent spoke a language other than English at home. Of those speaking a language other than English at home, 12 percent spoke Spanish and 88 percent spoke some other language; 58 percent reported that they did not speak English "very well."

GEOGRAPHIC MOBILITY: In 2005-2009, 80 percent of the people at least one year old living in Golf Manor village were living in the same residence one year earlier; 15 percent had moved during the past year from another residence in the same county, 4 percent from another county in the same state, 1 percent from another state, and less than 0.5 percent from abroad.

Geographic Mobility of Residents of Golf Manor village, Hamilton County, Ohio in 2005-2009

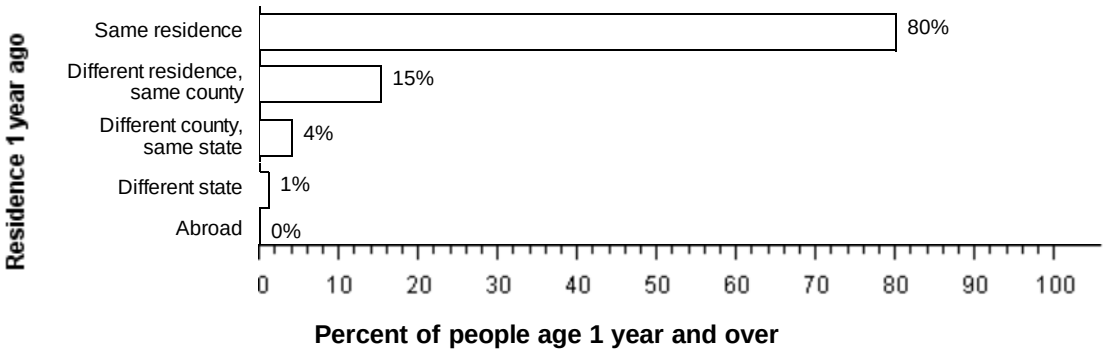

Source: American Community Survey, 2005-2009

EDUCATION: In 2005-2009, 86 percent of people 25 years and over had at least graduated from high school and 19 percent had a bachelor's degree or higher. Fourteen percent were dropouts; they were not enrolled in school and had not graduated from high school.

The total school enrollment in Golf Manor village was 1,100 in 2005-2009. Nursery school and kindergarten enrollment was 73 and elementary or high school enrollment was 790 children. College or graduate school enrollment was 220.

The Educational Attainment of People in Golf Manor village, Hamilton County, Ohio in 2005-2009

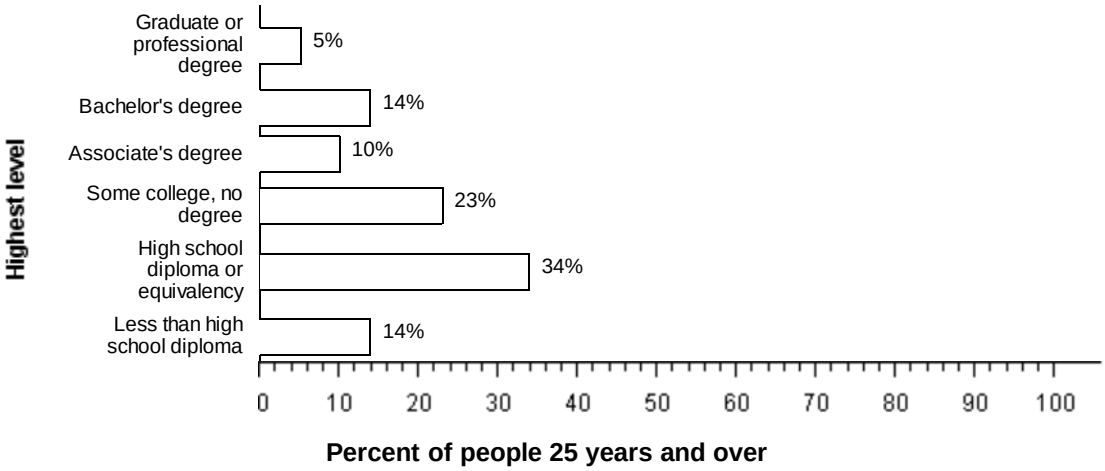

Source: American Community Survey, 2005-2009

DISABILITY: In Golf Manor village, among people at least five years old in 2005-2009, percent reported a disability. The likelihood of having a disability varied by age - from percent of people 5 to 15 years old, to percent of people 16 to 64 years old, and to percent of those 65 and older.

INDUSTRIES: In 2005-2009, for the employed population 16 years and older, the leading industries in Golf Manor village were Educational services, and health care, and social assistance, 38 percent, and Manufacturing, 16 percent.

Employment by Industry in Golf Manor village, Hamilton County, Ohio in 2005-2009

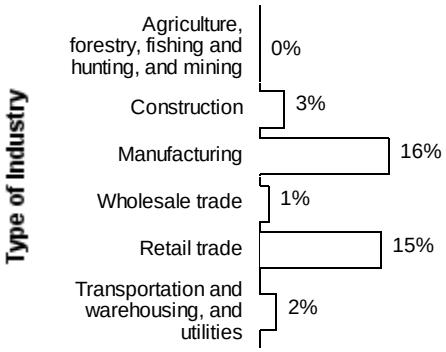

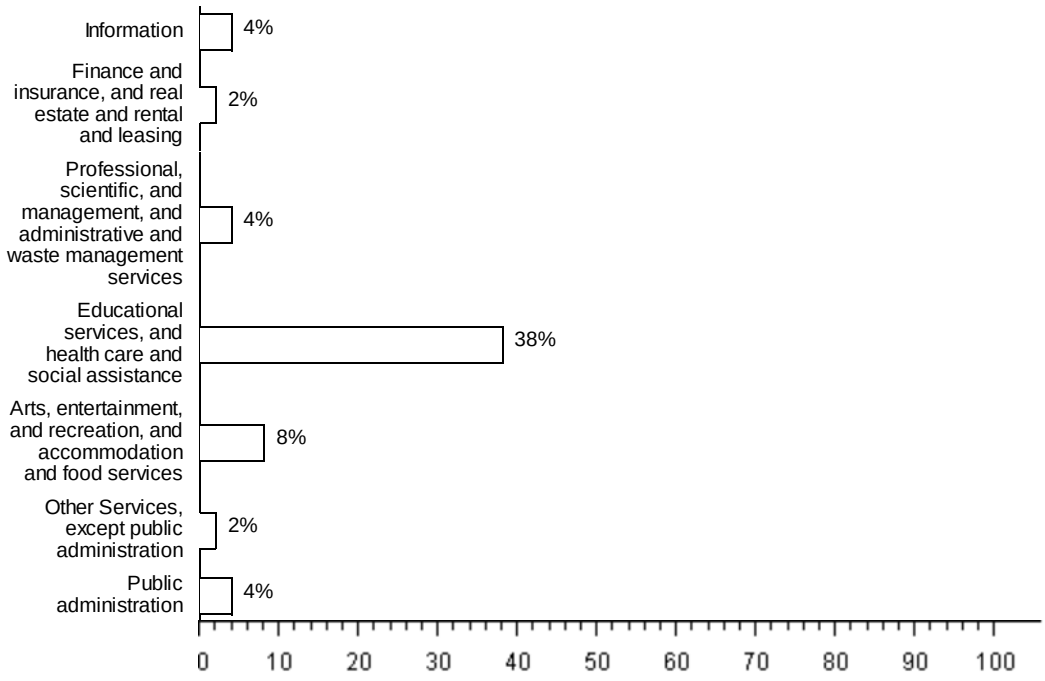

Percent of employed people 16 years and over

Source: American Community Survey, 2005-2009

OCCUPATIONS AND TYPE OF EMPLOYER: Among the most common occupations were: Management, professional, and related occupations, 40 percent; Sales and office occupations, 24 percent; Production, transportation, and material moving occupations, 17 percent; Service occupations, 14 percent; and Construction, extraction, maintenance, and repair occupations, 5 percent. Eighty percent of the people employed were Private wage and salary workers; 19 percent was Federal, state, or local government workers; and 1 percent was Self-employed in own not incorporated business workers.

TRAVEL TO WORK: Eighty-two percent of Golf Manor village workers drove to work alone in 2005-2009, 6 percent carpooled, 6 percent took public transportation, and 2 percent used other means. The remaining 3 percent worked at home. Among those who commuted to work, it took them on average 20.8 minutes to get to work.

INCOME: The median income of households in Golf Manor village was $42,675. Seventy-five percent of the households received earnings and 20 percent received retirement income other than Social Security. Twenty-nine percent of the households received Social Security. The average income from Social Security was $11,270. These income sources are not mutually exclusive; that is, some households received income from more than one source.

POVERTY AND PARTICIPATION IN GOVERNMENT PROGRAMS: In 2005-2009, 15 percent of people were in poverty. Thirteen percent of related children under 18 were below the poverty level, compared with 36 percent of people 65 years old and over. Fourteen percent of all families and 24 percent of families with a female householder and no husband present had incomes below the poverty level.

Poverty Rates in Golf Manor village, Hamilton County, Ohio in 2005-2009

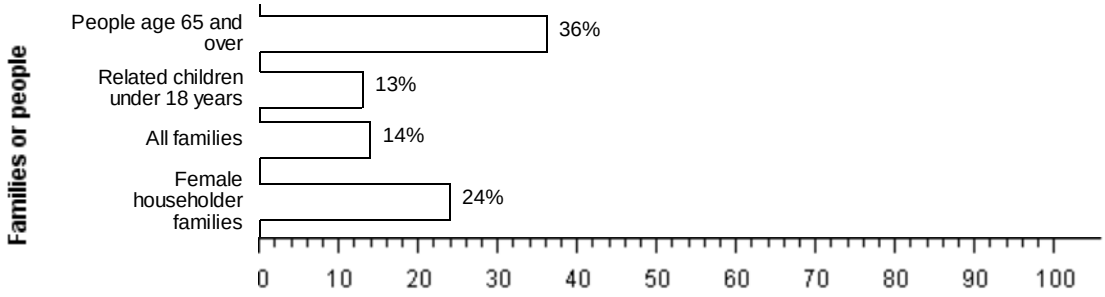

Percent below poverty level

Source: American Community Survey, 2005-2009

POPULATION OF Golf Manor village: In 2005-2009, Golf Manor village had a total population of 3,800 - 1,900 (52 percent) females and 1,800 (48 percent) males. The median age was 37.6 years. Twenty-eight percent of the population was under 18 years and 12 percent was 65 years and older.

The Age Distribution of People in Golf Manor village, Hamilton County, Ohio in 2005-2009

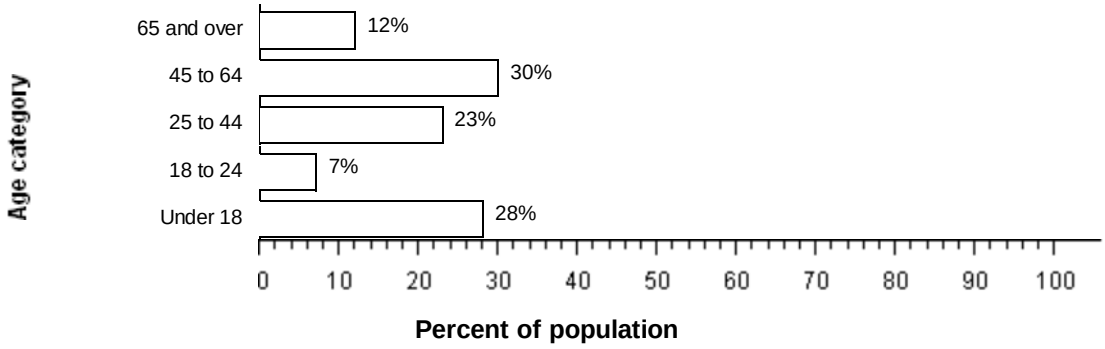

Source: American Community Survey, 2005-2009

For people reporting one race alone, 19 percent was White; 77 percent was Black or African American; less than 0.5 percent was American Indian and Alaska Native; less than 0.5 percent was Asian; less than 0.5 percent was Native Hawaiian and Other Pacific Islander, and 1 percent was Some other race. Three percent reported Two or more races. One percent of the people in Golf Manor village was Hispanic. Nineteen percent of the people in Golf Manor village was White non-Hispanic. People of Hispanic origin may be of any race.

HOUSING CHARACTERISTICS: In 2005-2009, Golf Manor village had a total of 1,800 housing units, 12 percent of which were vacant. Of the total housing units, 59 percent was in single-unit structures, 41 percent was in multi-unit structures, and less than 0.5 percent was mobile homes. Less than 0.5 percent of the housing units were built since 1990.

The Types of Housing Units in Golf Manor village, Hamilton County, Ohio in 2005-2009

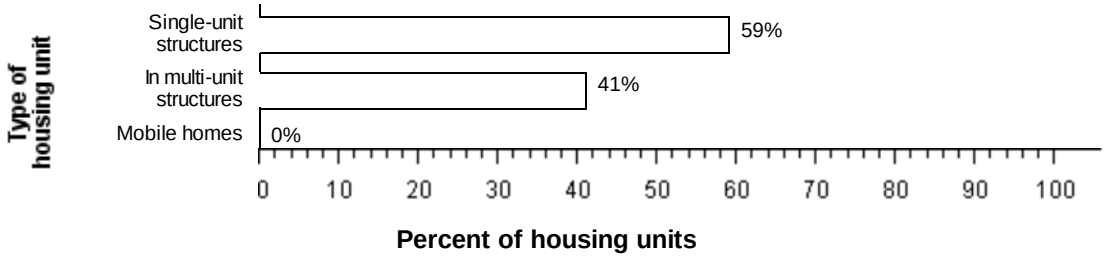

Source: American Community Survey, 2005-2009

OCCUPIED HOUSING UNIT CHARACTERISTICS: In 2005-2009, Golf Manor village had 1,600 occupied housing units - 890 (57 percent) owner occupied and 680 (43 percent) renter occupied. Two percent of the households did not have telephone service and 11 percent of the households did not have access to a car, truck, or van for private use. Twenty-six percent had two vehicles and another 9 percent had three or more.

HOUSING COSTS: The median monthly housing costs for mortgaged owners was $1,147, nonmortgaged owners $355, and renters $706. Forty-four percent of owners with mortgages, 35 percent of owners without mortgages, and 49 percent of renters in Golf Manor village spent 30 percent or more of household income on housing.

Occupants with a Housing Cost Burden in Golf Manor village, Hamilton County, Ohio in 2005-2009

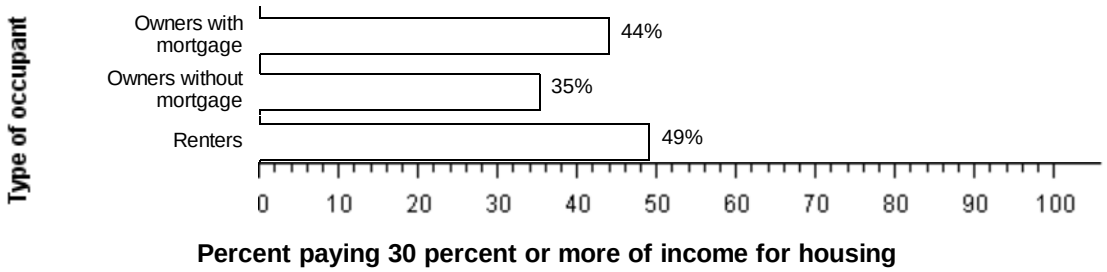

Source: American Community Survey, 2005-2009

Source: U.S. Census Bureau, 2005-2009 American Community Survey

The U.S. Census Bureau's Population Estimates Program produces the official population estimates for the nation, states, counties and places, and the official estimates of housing units for states and counties. The population and housing characteristics included above are derived from the American Community Survey.

Notes:
· Detail may not add to totals due to rounding.
· Percentages are based on unrounded numbers.

U.S. Census Bureau
American FactFinder

Glendale village, Hamilton County, Ohio

ACS Demographic and Housing Estimates: 2005-2009

Data Set: **2005-2009 American Community Survey 5-Year Estimates**
Survey: **American Community Survey**

NOTE. Although the American Community Survey (ACS) produces population, demographic and housing unit estimates, it is the Census Bureau's Population Estimates Program that produces and disseminates the official estimates of the population for the nation, states, counties, cities and towns and estimates of housing units for states and counties.

For more information on confidentiality protection, sampling error, nonsampling error, and definitions, see Survey Methodology.

ACS Demographic and Housing Estimates	Estimate	Margin of Error	Percent	Margin of Error
SEX AND AGE				
Total population	**2,236**	**+/-199**	**2,236**	**(X)**
Male	1,045	+/-112	46.7%	+/-3.9
Female	1,191	+/-152	53.3%	+/-3.9
Under 5 years	122	+/-50	5.5%	+/-2.1
5 to 9 years	111	+/-37	5.0%	+/-1.7
10 to 14 years	113	+/-42	5.1%	+/-1.9
15 to 19 years	109	+/-57	4.9%	+/-2.5
20 to 24 years	77	+/-49	3.4%	+/-2.2
25 to 34 years	192	+/-69	8.6%	+/-3.0
35 to 44 years	265	+/-77	11.9%	+/-3.2
45 to 54 years	401	+/-73	17.9%	+/-3.5
55 to 59 years	220	+/-64	9.8%	+/-3.1
60 to 64 years	157	+/-61	7.0%	+/-2.7
65 to 74 years	186	+/-72	8.3%	+/-3.2
75 to 84 years	163	+/-61	7.3%	+/-2.5
85 years and over	120	+/-110	5.4%	+/-4.7
Median age (years)	48.0	+/-3.1	(X)	(X)
18 years and over	1,807	+/-182	80.8%	+/-3.2
21 years and over	1,776	+/-185	79.4%	+/-3.7
62 years and over	556	+/-156	24.9%	+/-5.7
65 years and over	469	+/-155	21.0%	+/-5.9
18 years and over	**1,807**	**+/-182**	**1,807**	**(X)**
Male	797	+/-91	44.1%	+/-4.5
Female	1,010	+/-151	55.9%	+/-4.5
65 years and over	**469**	**+/-155**	**469**	**(X)**
Male	160	+/-29	34.1%	+/-10.8
Female	309	+/-146	65.9%	+/-10.8
RACE				
Total population	**2,236**	**+/-199**	**2,236**	**(X)**
One race	2,233	+/-199	99.9%	+/-0.2
Two or more races	3	+/-5	0.1%	+/-0.2
One race	2,233	+/-199	99.9%	+/-0.2
White	1,892	+/-203	84.6%	+/-5.6
Black or African American	251	+/-107	11.2%	+/-4.7
American Indian and Alaska Native	3	+/-5	0.1%	+/-0.2

ACS Demographic and Housing Estimates	Estimate	Margin of Error	Percent	Margin of Error
Cherokee tribal grouping	3	+/-5	0.1%	+/-0.2
Chippewa tribal grouping	0	+/-119	0.0%	+/-1.4
Navajo tribal grouping	0	+/-119	0.0%	+/-1.4
Sioux tribal grouping	0	+/-119	0.0%	+/-1.4
Asian	45	+/-29	2.0%	+/-1.3
Asian Indian	8	+/-11	0.4%	+/-0.5
Chinese	19	+/-27	0.8%	+/-1.2
Filipino	8	+/-12	0.4%	+/-0.6
Japanese	0	+/-119	0.0%	+/-1.4
Korean	0	+/-119	0.0%	+/-1.4
Vietnamese	10	+/-15	0.4%	+/-0.7
Other Asian	0	+/-119	0.0%	+/-1.4
Native Hawaiian and Other Pacific Islander	0	+/-119	0.0%	+/-1.4
Native Hawaiian	0	+/-119	0.0%	+/-1.4
Guamanian or Chamorro	0	+/-119	0.0%	+/-1.4
Samoan	0	+/-119	0.0%	+/-1.4
Other Pacific Islander	0	+/-119	0.0%	+/-1.4
Some other race	42	+/-64	1.9%	+/-2.9
Two or more races	3	+/-5	0.1%	+/-0.2
White and Black or African American	0	+/-119	0.0%	+/-1.4
White and American Indian and Alaska Native	0	+/-119	0.0%	+/-1.4
White and Asian	3	+/-5	0.1%	+/-0.2
Black or African American and American Indian and Alaska Native	0	+/-119	0.0%	+/-1.4
Race alone or in combination with one or more other races				
Total population	**2,236**	**+/-199**	**2,236**	**(X)**
White	1,895	+/-203	84.7%	+/-5.6
Black or African American	251	+/-107	11.2%	+/-4.7
American Indian and Alaska Native	3	+/-5	0.1%	+/-0.2
Asian	48	+/-31	2.1%	+/-1.4
Native Hawaiian and Other Pacific Islander	0	+/-119	0.0%	+/-1.4
Some other race	42	+/-64	1.9%	+/-2.9
HISPANIC OR LATINO AND RACE				
Total population	**2,236**	**+/-199**	**2,236**	**(X)**
Hispanic or Latino (of any race)	57	+/-68	2.5%	+/-3.0
Mexican	45	+/-65	2.0%	+/-2.9
Puerto Rican	0	+/-119	0.0%	+/-1.4
Cuban	0	+/-119	0.0%	+/-1.4
Other Hispanic or Latino	12	+/-22	0.5%	+/-1.0
Not Hispanic or Latino	2,179	+/-194	97.5%	+/-3.0
White alone	1,877	+/-204	83.9%	+/-5.7
Black or African American alone	251	+/-107	11.2%	+/-4.7
American Indian and Alaska Native alone	3	+/-5	0.1%	+/-0.2
Asian alone	45	+/-29	2.0%	+/-1.3
Native Hawaiian and Other Pacific Islander alone	0	+/-119	0.0%	+/-1.4
Some other race alone	0	+/-119	0.0%	+/-1.4
Two or more races	3	+/-5	0.1%	+/-0.2
Two races including Some other race	0	+/-119	0.0%	+/-1.4
Two races excluding Some other race, and Three or more races	3	+/-5	0.1%	+/-0.2
Total housing units	**961**	**+/-63**	**(X)**	**(X)**

Source: U.S. Census Bureau, 2005-2009 American Community Survey

Data are based on a sample and are subject to sampling variability. The degree of uncertainty for an estimate arising from sampling variability is represented through the use of a margin of error. The value shown here is the 90 percent margin of error. The margin of error can be interpreted roughly as providing a 90 percent probability that the interval defined by the estimate minus the margin of error and the estimate plus the margin of error (the lower and upper confidence bounds) contains the true value. In addition to sampling variability, the ACS estimates are subject to nonsampling error (for a discussion of nonsampling variability, see Accuracy of the Data). The effect of nonsampling error is not represented in these tables.

Notes:
·For more information on understanding race and Hispanic origin data, please see the Census 2000 Brief entitled, Overview of Race and Hispanic Origin, issued March 2001. (pdf format)
·The ACS questions on Hispanic origin and race were revised in 2008 to make them consistent with the Census 2010 question wording. Any changes in estimates for 2008 and beyond may be due to demographic changes, as well as factors including questionnaire changes, differences in ACS population controls, and methodological differences in the population estimates, and therefore should be used with caution. For a summary of questionnaire changes see http://www.census.gov/acs/www/methodology/questionnaire_changes/. For more information about changes in the estimates see http://www.census.gov/population/www/socdemo/hispanic/reports.html.

·While the 2005-2009 American Community Survey (ACS) data generally reflect the November 2008 Office of Management and Budget (OMB) definitions of metropolitan and micropolitan statistical areas; in certain instances the names, codes, and boundaries of the principal cities shown in ACS tables may differ from the OMB definitions due to differences in the effective dates of the geographic entities.
·Estimates of urban and rural population, housing units, and characteristics reflect boundaries of urban areas defined based on Census 2000 data. Boundaries for urban areas have not been updated since Census 2000. As a result, data for urban and rural areas from the ACS do not necessarily reflect the results of ongoing urbanization.

Explanation of Symbols:
1. An '**' entry in the margin of error column indicates that either no sample observations or too few sample observations were available to compute a standard error and thus the margin of error. A statistical test is not appropriate.
2. An '-' entry in the estimate column indicates that either no sample observations or too few sample observations were available to compute an estimate, or a ratio of medians cannot be calculated because one or both of the median estimates falls in the lowest interval or upper interval of an open-ended distribution.
3. An '-' following a median estimate means the median falls in the lowest interval of an open-ended distribution.
4. An '+' following a median estimate means the median falls in the upper interval of an open-ended distribution.
5. An '***' entry in the margin of error column indicates that the median falls in the lowest interval or upper interval of an open-ended distribution. A statistical test is not appropriate.
6. An '*****' entry in the margin of error column indicates that the estimate is controlled. A statistical test for sampling variability is not appropriate.
7. An 'N' entry in the estimate and margin of error columns indicates that data for this geographic area cannot be displayed because the number of sample cases is too small.
8. An '(X)' means that the estimate is not applicable or not available.

The letters PDF or symbol indicate a document is in the Portable Document Format (PDF). To view the file you will need the Adobe® Acrobat® Reader, which is available for **free** from the Adobe web site.

U.S. Census Bureau
American FactFinder

Glendale village, Hamilton County, Ohio

Selected Economic Characteristics: 2005-2009

Data Set: **2005-2009 American Community Survey 5-Year Estimates**
Survey: **American Community Survey**

NOTE. Although the American Community Survey (ACS) produces population, demographic and housing unit estimates, it is the Census Bureau's Population Estimates Program that produces and disseminates the official estimates of the population for the nation, states, counties, cities and towns and estimates of housing units for states and counties.

For more information on confidentiality protection, sampling error, nonsampling error, and definitions, see Survey Methodology.

Selected Economic Characteristics	Estimate	Margin of Error	Percent	Margin of Error
EMPLOYMENT STATUS				
Population 16 years and over	**1,867**	**+/-180**	**1,867**	**(X)**
In labor force	1,125	+/-116	60.3%	+/-6.5
Civilian labor force	1,125	+/-116	60.3%	+/-6.5
Employed	1,060	+/-118	56.8%	+/-6.7
Unemployed	65	+/-45	3.5%	+/-2.4
Armed Forces	0	+/-119	0.0%	+/-1.7
Not in labor force	742	+/-168	39.7%	+/-6.5
Civilian labor force	**1,125**	**+/-116**	**1,125**	**(X)**
Percent Unemployed	5.8%	+/-4.0	(X)	(X)
Females 16 years and over	**1,053**	**+/-151**	**1,053**	**(X)**
In labor force	522	+/-87	49.6%	+/-9.7
Civilian labor force	522	+/-87	49.6%	+/-9.7
Employed	512	+/-88	48.6%	+/-9.7
Own children under 6 years	**140**	**+/-49**	**140**	**(X)**
All parents in family in labor force	18	+/-16	12.9%	+/-12.7
Own children 6 to 17 years	**286**	**+/-69**	**286**	**(X)**
All parents in family in labor force	207	+/-63	72.4%	+/-14.1
COMMUTING TO WORK				
Workers 16 years and over	**1,025**	**+/-128**	**1,025**	**(X)**
Car, truck, or van -- drove alone	804	+/-103	78.4%	+/-6.2
Car, truck, or van -- carpooled	90	+/-55	8.8%	+/-5.1
Public transportation (excluding taxicab)	0	+/-119	0.0%	+/-3.1
Walked	22	+/-27	2.1%	+/-2.7
Other means	17	+/-20	1.7%	+/-2.0
Worked at home	92	+/-41	9.0%	+/-3.6
Mean travel time to work (minutes)	19.0	+/-2.0	(X)	(X)
OCCUPATION				
Civilian employed population 16 years and over	**1,060**	**+/-118**	**1,060**	**(X)**
Management, professional, and related occupations	530	+/-84	50.0%	+/-7.8
Service occupations	126	+/-55	11.9%	+/-4.8
Sales and office occupations	265	+/-79	25.0%	+/-6.4
Farming, fishing, and forestry occupations	0	+/-119	0.0%	+/-3.0
Construction, extraction, maintenance, and repair occupations	37	+/-27	3.5%	+/-2.5
Production, transportation, and material moving occupations	102	+/-43	9.6%	+/-4.0

Selected Economic Characteristics	Estimate	Margin of Error	Percent	Margin of Error
INDUSTRY				
Civilian employed population 16 years and over	**1,060**	**+/-118**	**1,060**	**(X)**
Agriculture, forestry, fishing and hunting, and mining	7	+/-10	0.7%	+/-1.0
Construction	25	+/-17	2.4%	+/-1.6
Manufacturing	140	+/-52	13.2%	+/-4.7
Wholesale trade	120	+/-56	11.3%	+/-5.0
Retail trade	120	+/-57	11.3%	+/-5.2
Transportation and warehousing, and utilities	36	+/-24	3.4%	+/-2.2
Information	6	+/-10	0.6%	+/-1.0
Finance and insurance, and real estate and rental and leasing	68	+/-41	6.4%	+/-3.9
Professional, scientific, and management, and administrative and waste management services	124	+/-49	11.7%	+/-4.7
Educational services, and health care and social assistance	247	+/-62	23.3%	+/-5.9
Arts, entertainment, and recreation, and accommodation and food services	93	+/-44	8.8%	+/-3.9
Other services, except public administration	37	+/-27	3.5%	+/-2.5
Public administration	37	+/-24	3.5%	+/-2.2
CLASS OF WORKER				
Civilian employed population 16 years and over	**1,060**	**+/-118**	**1,060**	**(X)**
Private wage and salary workers	857	+/-110	80.8%	+/-5.1
Government workers	116	+/-45	10.9%	+/-4.2
Self-employed in own not incorporated business workers	87	+/-29	8.2%	+/-2.5
Unpaid family workers	0	+/-119	0.0%	+/-3.0
INCOME AND BENEFITS (IN 2009 INFLATION-ADJUSTED DOLLARS)				
Total households	**879**	**+/-69**	**879**	**(X)**
Less than $10,000	18	+/-14	2.0%	+/-1.6
$10,000 to $14,999	23	+/-19	2.6%	+/-2.1
$15,000 to $24,999	48	+/-27	5.5%	+/-3.0
$25,000 to $34,999	72	+/-35	8.2%	+/-3.8
$35,000 to $49,999	84	+/-36	9.6%	+/-4.1
$50,000 to $74,999	186	+/-56	21.2%	+/-5.8
$75,000 to $99,999	102	+/-40	11.6%	+/-4.4
$100,000 to $149,999	170	+/-55	19.3%	+/-6.3
$150,000 to $199,999	36	+/-22	4.1%	+/-2.5
$200,000 or more	140	+/-44	15.9%	+/-5.2
Median household income (dollars)	77,583	+/-9,152	(X)	(X)
Mean household income (dollars)	118,260	+/-18,587	(X)	(X)
With earnings	682	+/-64	77.6%	+/-4.0
Mean earnings (dollars)	126,095	+/-23,836	(X)	(X)
With Social Security	277	+/-43	31.5%	+/-5.0
Mean Social Security income (dollars)	17,243	+/-1,913	(X)	(X)
With retirement income	232	+/-47	26.4%	+/-4.7
Mean retirement income (dollars)	21,368	+/-5,915	(X)	(X)
With Supplemental Security Income	11	+/-13	1.3%	+/-1.4
Mean Supplemental Security Income (dollars)	4,964	+/-2,974	(X)	(X)
With cash public assistance income	0	+/-119	0.0%	+/-3.6
Mean cash public assistance income (dollars)	-	**	(X)	(X)
With Food Stamp/SNAP benefits in the past 12 months	10	+/-11	1.1%	+/-1.3
Families	**605**	**+/-61**	**605**	**(X)**
Less than $10,000	9	+/-10	1.5%	+/-1.6
$10,000 to $14,999	6	+/-10	1.0%	+/-1.6
$15,000 to $24,999	15	+/-17	2.5%	+/-2.8
$25,000 to $34,999	29	+/-22	4.8%	+/-3.6
$35,000 to $49,999	63	+/-31	10.4%	+/-5.0
$50,000 to $74,999	123	+/-49	20.3%	+/-7.0
$75,000 to $99,999	61	+/-31	10.1%	+/-5.0
$100,000 to $149,999	138	+/-51	22.8%	+/-8.3
$150,000 to $199,999	36	+/-22	6.0%	+/-3.6
$200,000 or more	125	+/-42	20.7%	+/-7.6
Median family income (dollars)	99,327	+/-17,066	(X)	(X)
Mean family income (dollars)	132,256	+/-19,577	(X)	(X)

Selected Economic Characteristics	Estimate	Margin of Error	Percent	Margin of Error
Per capita income (dollars)	48,762	+/-6,648	(X)	(X)
Nonfamily households	**274**	**+/-65**	**274**	**(X)**
Median nonfamily income (dollars)	51,842	+/-4,472	(X)	(X)
Mean nonfamily income (dollars)	86,661	+/-48,854	(X)	(X)
Median earnings for workers (dollars)	44,253	+/-2,717	(X)	(X)
Median earnings for male full-time, year-round workers (dollars)	65,083	+/-14,844	(X)	(X)
Median earnings for female full-time, year-round workers (dollars)	46,250	+/-6,251	(X)	(X)
HEALTH INSURANCE COVERAGE				
Civilian Noninstitutionalized Population	**(X)**	**(X)**	**(X)**	**(X)**
With health insurance coverage	(X)	(X)	(X)	(X)
With private health insurance coverage	(X)	(X)	(X)	(X)
With public health coverage	(X)	(X)	(X)	(X)
No health insurance coverage	(X)	(X)	(X)	(X)
Civilian Noninstitutionalized Population Under 18 years	**(X)**	**(X)**	**(X)**	**(X)**
No health insurance coverage	(X)	(X)	(X)	(X)
PERCENTAGE OF FAMILIES AND PEOPLE WHOSE INCOME IN THE PAST 12 MONTHS IS BELOW THE POVERTY LEVEL				
All families	2.5%	+/-2.1	(X)	(X)
With related children under 18 years	0.0%	+/-13.5	(X)	(X)
With related children under 5 years only	0.0%	+/-45.8	(X)	(X)
Married couple families	1.0%	+/-1.3	(X)	(X)
With related children under 18 years	0.0%	+/-15.2	(X)	(X)
With related children under 5 years only	0.0%	+/-45.8	(X)	(X)
Families with female householder, no husband present	5.1%	+/-8.7	(X)	(X)
With related children under 18 years	0.0%	+/-57.1	(X)	(X)
With related children under 5 years only	-	**	(X)	(X)
All people	4.2%	+/-2.2	(X)	(X)
Under 18 years	0.0%	+/-7.3	(X)	(X)
Related children under 18 years	0.0%	+/-7.3	(X)	(X)
Related children under 5 years	0.0%	+/-23.1	(X)	(X)
Related children 5 to 17 years	0.0%	+/-10.1	(X)	(X)
18 years and over	5.2%	+/-2.7	(X)	(X)
18 to 64 years	4.0%	+/-2.5	(X)	(X)
65 years and over	9.5%	+/-6.5	(X)	(X)
People in families	2.6%	+/-2.2	(X)	(X)
Unrelated individuals 15 years and over	11.9%	+/-7.1	(X)	(X)

Source: U.S. Census Bureau, 2005-2009 American Community Survey

Data are based on a sample and are subject to sampling variability. The degree of uncertainty for an estimate arising from sampling variability is represented through the use of a margin of error. The value shown here is the 90 percent margin of error. The margin of error can be interpreted roughly as providing a 90 percent probability that the interval defined by the estimate minus the margin of error and the estimate plus the margin of error (the lower and upper confidence bounds) contains the true value. In addition to sampling variability, the ACS estimates are subject to nonsampling error (for a discussion of nonsampling variability, see Accuracy of the Data). The effect of nonsampling error is not represented in these tables.

Notes:
·Employment and unemployment estimates may vary from the official labor force data released by the Bureau of Labor Statistics because of differences in survey design and data collection. For guidance on differences in employment and unemployment estimates from different sources go to Labor Force Guidance.
·Workers include members of the Armed Forces and civilians who were at work last week.
·Occupation codes are 4-digit codes and are based on Standard Occupational Classification 2000.
·Industry codes are 4-digit codes and are based on the North American Industry Classification System 2002 and 2007. The 2005, 2006 and 2007 ACS data are coded using NAICS 2002 while the 2008 and 2009 ACS data use NAICS 2007 codes. Categories that differ between 2002 and 2007 NAICS are aggregated so that the 5 years of data are consistent in display and reflect the NAICS 2007 codes. The Industry categories adhere to the guidelines issued in Clarification Memorandum No. 2, "NAICS Alternate Aggregation Structure for Use By U.S. Statistical Agencies," issued by the Office of Management and Budget.
·Selected earnings and income data are not available for certain geographic areas due to problems with group quarters data collection and imputation. See the ACS User Notes for details.
·Logical coverage edits applying a rules-based assignment of Medicaid, Medicare and military health coverage were added in 2009 -- please see http://www.census.gov/hhes/www/hlthins/publications/coverage_edits_final.pdf for more details.
·While the 2005-2009 American Community Survey (ACS) data generally reflect the November 2008 Office of Management and Budget (OMB) definitions of metropolitan and micropolitan statistical areas; in certain instances the names, codes, and boundaries of the principal cities shown in ACS tables may differ from the OMB definitions due to differences in the effective dates of the geographic entities.
·Estimates of urban and rural population, housing units, and characteristics reflect boundaries of urban areas defined based on Census 2000 data. Boundaries for urban areas have not been updated since Census 2000. As a result, data for urban and rural areas from the ACS do not necessarily reflect the results of ongoing urbanization.

Explanation of Symbols:
1. An '**' entry in the margin of error column indicates that either no sample observations or too few sample observations were available to compute a standard error and thus the margin of error. A statistical test is not appropriate.
2. An '-' entry in the estimate column indicates that either no sample observations or too few sample observations were available to compute an estimate, or a ratio of medians cannot be calculated because one or both of the median estimates falls in the lowest interval or upper interval of an open-ended distribution.
3. An '-' following a median estimate means the median falls in the lowest interval of an open-ended distribution.
4. An '+' following a median estimate means the median falls in the upper interval of an open-ended distribution.
5. An '***' entry in the margin of error column indicates that the median falls in the lowest interval or upper interval of an open-ended distribution. A statistical test is not appropriate.
6. An '*****' entry in the margin of error column indicates that the estimate is controlled. A statistical test for sampling variability is not appropriate.
7. An 'N' entry in the estimate and margin of error columns indicates that data for this geographic area cannot be displayed because the number of sample cases is too small.
8. An '(X)' means that the estimate is not applicable or not available.

The letters PDF or symbol indicate a document is in the Portable Document Format (PDF). To view the file you will need the Adobe® Acrobat® Reader, which is available for **free** from the Adobe web site.

U.S. Census Bureau
American FactFinder

Glendale village, Hamilton County, Ohio

Selected Housing Characteristics: 2005-2009

Data Set: **2005-2009 American Community Survey 5-Year Estimates**
Survey: **American Community Survey**

NOTE. Although the American Community Survey (ACS) produces population, demographic and housing unit estimates, it is the Census Bureau's Population Estimates Program that produces and disseminates the official estimates of the population for the nation, states, counties, cities and towns and estimates of housing units for states and counties.

For more information on confidentiality protection, sampling error, nonsampling error, and definitions, see Survey Methodology.

Selected Housing Characteristics	Estimate	Margin of Error	Percent	Margin of Error
HOUSING OCCUPANCY				
Total housing units	**961**	**+/-63**	**961**	**(X)**
Occupied housing units	879	+/-69	91.5%	+/-5.6
Vacant housing units	82	+/-55	8.5%	+/-5.6
Homeowner vacancy rate	3.0	+/-4.6	(X)	(X)
Rental vacancy rate	12.4	+/-18.2	(X)	(X)
UNITS IN STRUCTURE				
Total housing units	**961**	**+/-63**	**961**	**(X)**
1-unit, detached	802	+/-69	83.5%	+/-5.9
1-unit, attached	73	+/-27	7.6%	+/-2.8
2 units	11	+/-13	1.1%	+/-1.4
3 or 4 units	71	+/-51	7.4%	+/-5.2
5 to 9 units	0	+/-119	0.0%	+/-3.3
10 to 19 units	4	+/-7	0.4%	+/-0.7
20 or more units	0	+/-119	0.0%	+/-3.3
Mobile home	0	+/-119	0.0%	+/-3.3
Boat, RV, van, etc.	0	+/-119	0.0%	+/-3.3
YEAR STRUCTURE BUILT				
Total housing units	**961**	**+/-63**	**961**	**(X)**
Built 2005 or later	3	+/-6	0.3%	+/-0.6
Built 2000 to 2004	47	+/-24	4.9%	+/-2.5
Built 1990 to 1999	63	+/-42	6.6%	+/-4.3
Built 1980 to 1989	58	+/-32	6.0%	+/-3.3
Built 1970 to 1979	103	+/-40	10.7%	+/-4.1
Built 1960 to 1969	88	+/-33	9.2%	+/-3.4
Built 1950 to 1959	69	+/-39	7.2%	+/-4.0
Built 1940 to 1949	42	+/-24	4.4%	+/-2.5
Built 1939 or earlier	488	+/-69	50.8%	+/-6.6
ROOMS				
Total housing units	**961**	**+/-63**	**961**	**(X)**
1 room	0	+/-119	0.0%	+/-3.3
2 rooms	22	+/-36	2.3%	+/-3.7
3 rooms	8	+/-9	0.8%	+/-1.0
4 rooms	88	+/-48	9.2%	+/-4.9
5 rooms	81	+/-34	8.4%	+/-3.6
6 rooms	170	+/-53	17.7%	+/-5.3
7 rooms	146	+/-58	15.2%	+/-6.0
8 rooms	150	+/-50	15.6%	+/-5.1
9 rooms or more	296	+/-54	30.8%	+/-5.8

Selected Housing Characteristics	Estimate	Margin of Error	Percent	Margin of Error
Median rooms	7.3	+/-0.4	(X)	(X)
BEDROOMS				
Total housing units	**961**	**+/-63**	**961**	**(X)**
No bedroom	0	+/-119	0.0%	+/-3.3
1 bedroom	39	+/-40	4.1%	+/-4.1
2 bedrooms	236	+/-59	24.6%	+/-5.7
3 bedrooms	303	+/-69	31.5%	+/-6.8
4 bedrooms	255	+/-76	26.5%	+/-7.9
5 or more bedrooms	128	+/-45	13.3%	+/-4.7
HOUSING TENURE				
Occupied housing units	**879**	**+/-69**	**879**	**(X)**
Owner-occupied	716	+/-61	81.5%	+/-5.4
Renter-occupied	163	+/-53	18.5%	+/-5.4
Average household size of owner-occupied unit	2.44	+/-0.17	(X)	(X)
Average household size of renter-occupied unit	2.43	+/-0.52	(X)	(X)
YEAR HOUSEHOLDER MOVED INTO UNIT				
Occupied housing units	**879**	**+/-69**	**879**	**(X)**
Moved in 2005 or later	236	+/-63	26.8%	+/-6.8
Moved in 2000 to 2004	200	+/-54	22.8%	+/-6.0
Moved in 1990 to 1999	170	+/-49	19.3%	+/-5.4
Moved in 1980 to 1989	87	+/-35	9.9%	+/-3.9
Moved in 1970 to 1979	61	+/-26	6.9%	+/-3.1
Moved in 1969 or earlier	125	+/-37	14.2%	+/-4.1
VEHICLES AVAILABLE				
Occupied housing units	**879**	**+/-69**	**879**	**(X)**
No vehicles available	34	+/-24	3.9%	+/-2.7
1 vehicle available	206	+/-62	23.4%	+/-6.5
2 vehicles available	409	+/-74	46.5%	+/-7.4
3 or more vehicles available	230	+/-52	26.2%	+/-6.1
HOUSE HEATING FUEL				
Occupied housing units	**879**	**+/-69**	**879**	**(X)**
Utility gas	769	+/-69	87.5%	+/-4.2
Bottled, tank, or LP gas	0	+/-119	0.0%	+/-3.6
Electricity	102	+/-37	11.6%	+/-4.1
Fuel oil, kerosene, etc.	8	+/-11	0.9%	+/-1.3
Coal or coke	0	+/-119	0.0%	+/-3.6
Wood	0	+/-119	0.0%	+/-3.6
Solar energy	0	+/-119	0.0%	+/-3.6
Other fuel	0	+/-119	0.0%	+/-3.6
No fuel used	0	+/-119	0.0%	+/-3.6
SELECTED CHARACTERISTICS				
Occupied housing units	**879**	**+/-69**	**879**	**(X)**
Lacking complete plumbing facilities	0	+/-119	0.0%	+/-3.6
Lacking complete kitchen facilities	0	+/-119	0.0%	+/-3.6
No telephone service available	14	+/-14	1.6%	+/-1.6
OCCUPANTS PER ROOM				
Occupied housing units	**879**	**+/-69**	**879**	**(X)**
1.00 or less	873	+/-69	99.3%	+/-1.1
1.01 to 1.50	6	+/-10	0.7%	+/-1.1
1.51 or more	0	+/-119	0.0%	+/-3.6
VALUE				
Owner-occupied units	**716**	**+/-61**	**716**	**(X)**
Less than $50,000	9	+/-11	1.3%	+/-1.5
$50,000 to $99,999	48	+/-25	6.7%	+/-3.4
$100,000 to $149,999	103	+/-35	14.4%	+/-4.5
$150,000 to $199,999	87	+/-37	12.2%	+/-4.9
$200,000 to $299,999	115	+/-39	16.1%	+/-5.4

Selected Housing Characteristics	Estimate	Margin of Error	Percent	Margin of Error
$300,000 to $499,999	169	+/-46	23.6%	+/-6.2
$500,000 to $999,999	162	+/-40	22.6%	+/-5.5
$1,000,000 or more	23	+/-28	3.2%	+/-4.0
Median (dollars)	295,900	+/-58,276	(X)	(X)
MORTGAGE STATUS				
Owner-occupied units	**716**	**+/-61**	**716**	**(X)**
Housing units with a mortgage	527	+/-59	73.6%	+/-5.9
Housing units without a mortgage	189	+/-46	26.4%	+/-5.9
SELECTED MONTHLY OWNER COSTS (SMOC)				
Housing units with a mortgage	**527**	**+/-59**	**527**	**(X)**
Less than $300	6	+/-11	1.1%	+/-2.0
$300 to $499	4	+/-6	0.8%	+/-1.1
$500 to $699	0	+/-119	0.0%	+/-6.0
$700 to $999	43	+/-25	8.2%	+/-4.6
$1,000 to $1,499	68	+/-30	12.9%	+/-5.5
$1,500 to $1,999	145	+/-52	27.5%	+/-9.1
$2,000 or more	261	+/-49	49.5%	+/-8.7
Median (dollars)	1,994	+/-423	(X)	(X)
Housing units without a mortgage	**189**	**+/-46**	**189**	**(X)**
Less than $100	0	+/-119	0.0%	+/-15.7
$100 to $199	12	+/-15	6.3%	+/-7.9
$200 to $299	12	+/-15	6.3%	+/-7.8
$300 to $399	20	+/-17	10.6%	+/-9.0
$400 or more	145	+/-41	76.7%	+/-11.8
Median (dollars)	619	+/-168	(X)	(X)
SELECTED MONTHLY OWNER COSTS AS A PERCENTAGE OF HOUSEHOLD INCOME (SMOCAPI)				
Housing units with a mortgage (excluding units where SMOCAPI cannot be computed)	**527**	**+/-59**	**527**	**(X)**
Less than 20.0 percent	199	+/-53	37.8%	+/-9.5
20.0 to 24.9 percent	74	+/-34	14.0%	+/-6.2
25.0 to 29.9 percent	63	+/-30	12.0%	+/-5.5
30.0 to 34.9 percent	44	+/-25	8.3%	+/-4.7
35.0 percent or more	147	+/-47	27.9%	+/-7.9
Not computed	0	+/-119	(X)	(X)
Housing unit without a mortgage (excluding units where SMOCAPI cannot be computed)	**189**	**+/-46**	**189**	**(X)**
Less than 10.0 percent	77	+/-32	40.7%	+/-14.0
10.0 to 14.9 percent	49	+/-30	25.9%	+/-13.9
15.0 to 19.9 percent	15	+/-15	7.9%	+/-8.0
20.0 to 24.9 percent	6	+/-9	3.2%	+/-5.0
25.0 to 29.9 percent	3	+/-6	1.6%	+/-3.4
30.0 to 34.9 percent	15	+/-15	7.9%	+/-8.2
35.0 percent or more	24	+/-17	12.7%	+/-8.9
Not computed	0	+/-119	(X)	(X)
GROSS RENT				
Occupied units paying rent	**137**	**+/-46**	**137**	**(X)**
Less than $200	0	+/-119	0.0%	+/-20.9
$200 to $299	0	+/-119	0.0%	+/-20.9
$300 to $499	20	+/-22	14.6%	+/-14.6
$500 to $749	14	+/-15	10.2%	+/-11.4
$750 to $999	44	+/-35	32.1%	+/-21.0
$1,000 to $1,499	44	+/-28	32.1%	+/-20.0
$1,500 or more	15	+/-14	10.9%	+/-9.7
Median (dollars)	969	+/-109	(X)	(X)
No rent paid	26	+/-19	(X)	(X)
GROSS RENT AS A PERCENTAGE OF HOUSEHOLD INCOME (GRAPI)				
Occupied units paying rent (excluding units where GRAPI cannot be computed)	**137**	**+/-46**	**137**	**(X)**
Less than 15.0 percent	30	+/-25	21.9%	+/-16.3

Selected Housing Characteristics	Estimate	Margin of Error	Percent	Margin of Error
15.0 to 19.9 percent	38	+/-34	27.7%	+/-21.3
20.0 to 24.9 percent	13	+/-16	9.5%	+/-11.5
25.0 to 29.9 percent	13	+/-13	9.5%	+/-9.5
30.0 to 34.9 percent	7	+/-11	5.1%	+/-8.9
35.0 percent or more	36	+/-20	26.3%	+/-14.1
Not computed	26	+/-19	(X)	(X)

Source: U.S. Census Bureau, 2005-2009 American Community Survey

Data are based on a sample and are subject to sampling variability. The degree of uncertainty for an estimate arising from sampling variability is represented through the use of a margin of error. The value shown here is the 90 percent margin of error. The margin of error can be interpreted roughly as providing a 90 percent probability that the interval defined by the estimate minus the margin of error and the estimate plus the margin of error (the lower and upper confidence bounds) contains the true value. In addition to sampling variability, the ACS estimates are subject to nonsampling error (for a discussion of nonsampling variability, see Accuracy of the Data). The effect of nonsampling error is not represented in these tables.

Notes:
·Caution should be used when comparing data for Number of Rooms between 2008 and 2009. A data collection error was identified for 2008 impacting the "1 room" category. For more information please see Errata Note #54.
·Caution should be used when comparing data for Number of Bedrooms between 2008 and 2009. A data collection error was identified for 2008 impacting the "0 bedrooms" category. For more information please see Errata Note #54.
·The 2005-2009 plumbing data for Puerto Rico will not be shown. Research indicates that the questions on plumbing facilities that were introduced in 2008 in the stateside American Community Survey and the 2008 Puerto Rico Community Survey may not have been appropriate for Puerto Rico.
·Caution should be used when comparing data for Telephone Service Availability between 2008 and 2009. A data collection error was identified for 2008 impacting the "no" category and underreporting those who did not have telephone service available. For more information please see Errata Note #53.
·Caution should be used when comparing data for Occupants per Room between 2008 and 2009. A data collection error was identified for 2008 impacting the "1 room" category. For more information please see Errata Note #54.
·In prior years, the universe included all owner-occupied units with a mortgage. It is now restricted to include only those units where SMOCAPI is computed, that is, SMOC and household income are valid values.
·In prior years, the universe included all owner-occupied units without a mortgage. It is now restricted to include only those units where SMOCAPI is computed, that is, SMOC and household income are valid values.
·In prior years, the universe included all renter-occupied units. It is now restricted to include only those units where GRAPI is computed, that is, gross rent and household Income are valid values.
·The median gross rent excludes no cash renters.
·While the 2005-2009 American Community Survey (ACS) data generally reflect the November 2008 Office of Management and Budget (OMB) definitions of metropolitan and micropolitan statistical areas; in certain instances the names, codes, and boundaries of the principal cities shown in ACS tables may differ from the OMB definitions due to differences in the effective dates of the geographic entities.
·Estimates of urban and rural population, housing units, and characteristics reflect boundaries of urban areas defined based on Census 2000 data. Boundaries for urban areas have not been updated since Census 2000. As a result, data for urban and rural areas from the ACS do not necessarily reflect the results of ongoing urbanization.

Explanation of Symbols:
1. An '**' entry in the margin of error column indicates that either no sample observations or too few sample observations were available to compute a standard error and thus the margin of error. A statistical test is not appropriate.
2. An '-' entry in the estimate column indicates that either no sample observations or too few sample observations were available to compute an estimate, or a ratio of medians cannot be calculated because one or both of the median estimates falls in the lowest interval or upper interval of an open-ended distribution.
3. An '-' following a median estimate means the median falls in the lowest interval of an open-ended distribution.
4. An '+' following a median estimate means the median falls in the upper interval of an open-ended distribution.
5. An '***' entry in the margin of error column indicates that the median falls in the lowest interval or upper interval of an open-ended distribution. A statistical test is not appropriate.
6. An '*****' entry in the margin of error column indicates that the estimate is controlled. A statistical test for sampling variability is not appropriate.
7. An 'N' entry in the estimate and margin of error columns indicates that data for this geographic area cannot be displayed because the number of sample cases is too small.
8. An '(X)' means that the estimate is not applicable or not available.

U.S. Census Bureau
American FactFinder

Glendale village, Hamilton County, Ohio

Selected Social Characteristics in the United States: 2005-2009

Data Set: **2005-2009 American Community Survey 5-Year Estimates**
Survey: **American Community Survey**

NOTE. Although the American Community Survey (ACS) produces population, demographic and housing unit estimates, it is the Census Bureau's Population Estimates Program that produces and disseminates the official estimates of the population for the nation, states, counties, cities and towns and estimates of housing units for states and counties.

For more information on confidentiality protection, sampling error, nonsampling error, and definitions, see Survey Methodology.

Selected Social Characteristics in the United States	Estimate	Margin of Error	Percent	Margin of Error
HOUSEHOLDS BY TYPE				
Total households	**879**	**+/-69**	**879**	**(X)**
Family households (families)	605	+/-61	68.8%	+/-6.3
With own children under 18 years	223	+/-49	25.4%	+/-5.7
Married-couple family	508	+/-64	57.8%	+/-7.1
With own children under 18 years	196	+/-43	22.3%	+/-5.0
Male householder, no wife present, family	19	+/-17	2.2%	+/-1.9
With own children under 18 years	0	+/-119	0.0%	+/-3.6
Female householder, no husband present, family	78	+/-34	8.9%	+/-3.8
With own children under 18 years	27	+/-22	3.1%	+/-2.5
Nonfamily households	274	+/-65	31.2%	+/-6.3
Householder living alone	211	+/-57	24.0%	+/-5.7
65 years and over	95	+/-38	10.8%	+/-4.2
Households with one or more people under 18 years	226	+/-49	25.7%	+/-5.6
Households with one or more people 65 years and over	265	+/-40	30.1%	+/-4.4
Average household size	2.44	+/-0.16	(X)	(X)
Average family size	2.96	+/-0.18	(X)	(X)
RELATIONSHIP				
Population in households	**2,144**	**+/-163**	**2,144**	**(X)**
Householder	879	+/-69	41.0%	+/-2.7
Spouse	507	+/-64	23.6%	+/-2.2
Child	590	+/-90	27.5%	+/-3.5
Other relatives	88	+/-66	4.1%	+/-3.0
Nonrelatives	80	+/-37	3.7%	+/-1.7
Unmarried partner	61	+/-32	2.8%	+/-1.5
MARITAL STATUS				
Males 15 years and over	**832**	**+/-99**	**832**	**(X)**
Never married	218	+/-77	26.2%	+/-6.9
Now married, except separated	510	+/-59	61.3%	+/-7.8
Separated	6	+/-9	0.7%	+/-1.1
Widowed	39	+/-22	4.7%	+/-2.6
Divorced	59	+/-31	7.1%	+/-3.7
Females 15 years and over	**1,058**	**+/-151**	**1,058**	**(X)**
Never married	178	+/-59	16.8%	+/-5.5
Now married, except separated	546	+/-69	51.6%	+/-6.1
Separated	8	+/-11	0.8%	+/-1.0
Widowed	231	+/-119	21.8%	+/-9.0
Divorced	95	+/-37	9.0%	+/-3.9

Selected Social Characteristics in the United States	Estimate	Margin of Error	Percent	Margin of Error
FERTILITY				
Number of women 15 to 50 years old who had a birth in the past 12 months	**25**	**+/-20**	**25**	**(X)**
Unmarried women (widowed, divorced, and never married)	0	+/-119	0.0%	+/-59.3
Per 1,000 unmarried women	0	+/-148	(X)	(X)
Per 1,000 women 15 to 50 years old	56	+/-46	(X)	(X)
Per 1,000 women 15 to 19 years old	0	+/-428	(X)	(X)
Per 1,000 women 20 to 34 years old	176	+/-156	(X)	(X)
Per 1,000 women 35 to 50 years old	11	+/-20	(X)	(X)
GRANDPARENTS				
Number of grandparents living with own grandchildren under 18 years	**0**	**+/-119**	**0**	**(X)**
Responsible for grandchildren	0	+/-119	-	**
Years responsible for grandchildren				
Less than 1 year	0	+/-119	-	**
1 or 2 years	0	+/-119	-	**
3 or 4 years	0	+/-119	-	**
5 or more years	0	+/-119	-	**
Number of grandparents responsible for own grandchildren under 18 years	**0**	**+/-119**	**0**	**(X)**
Who are female	0	+/-119	-	**
Who are married	0	+/-119	-	**
SCHOOL ENROLLMENT				
Population 3 years and over enrolled in school	**381**	**+/-79**	**381**	**(X)**
Nursery school, preschool	28	+/-23	7.3%	+/-6.2
Kindergarten	17	+/-16	4.5%	+/-4.4
Elementary school (grades 1-8)	148	+/-42	38.8%	+/-10.5
High school (grades 9-12)	126	+/-52	33.1%	+/-10.0
College or graduate school	62	+/-35	16.3%	+/-8.0
EDUCATIONAL ATTAINMENT				
Population 25 years and over	**1,704**	**+/-180**	**1,704**	**(X)**
Less than 9th grade	74	+/-58	4.3%	+/-3.3
9th to 12th grade, no diploma	49	+/-31	2.9%	+/-1.8
High school graduate (includes equivalency)	276	+/-113	16.2%	+/-5.8
Some college, no degree	327	+/-100	19.2%	+/-5.2
Associate's degree	102	+/-42	6.0%	+/-2.2
Bachelor's degree	451	+/-93	26.5%	+/-6.5
Graduate or professional degree	425	+/-79	24.9%	+/-4.3
Percent high school graduate or higher	92.8%	+/-3.5	(X)	(X)
Percent bachelor's degree or higher	51.4%	+/-6.9	(X)	(X)
VETERAN STATUS				
Civilian population 18 years and over	**1,807**	**+/-182**	**1,807**	**(X)**
Civilian veterans	206	+/-49	11.4%	+/-2.4
DISABILITY STATUS OF THE CIVILIAN NONINSTITUTIONALIZED POPULATION				
Total Civilian Noninstitutionalized Population	**(X)**	**(X)**	**(X)**	**(X)**
With a disability	(X)	(X)	(X)	(X)
Under 18 years	**(X)**	**(X)**	**(X)**	**(X)**
With a disability	(X)	(X)	(X)	(X)
18 to 64 years	**(X)**	**(X)**	**(X)**	**(X)**
With a disability	(X)	(X)	(X)	(X)
65 years and over	**(X)**	**(X)**	**(X)**	**(X)**
With a disability	(X)	(X)	(X)	(X)
RESIDENCE 1 YEAR AGO				
Population 1 year and over	**2,209**	**+/-196**	**2,209**	**(X)**
Same house	1,943	+/-193	88.0%	+/-4.3
Different house in the U.S.	256	+/-98	11.6%	+/-4.3
Same county	166	+/-85	7.5%	+/-3.8

Selected Social Characteristics in the United States	Estimate	Margin of Error	Percent	Margin of Error
Different county	90	+/-53	4.1%	+/-2.4
Same state	56	+/-39	2.5%	+/-1.8
Different state	34	+/-41	1.5%	+/-1.9
Abroad	10	+/-14	0.5%	+/-0.6
PLACE OF BIRTH				
Total population	**2,236**	**+/-199**	**2,236**	**(X)**
Native	2,060	+/-187	92.1%	+/-4.1
Born in United States	2,053	+/-188	91.8%	+/-4.1
State of residence	1,287	+/-167	57.6%	+/-6.6
Different state	766	+/-154	34.3%	+/-5.9
Born in Puerto Rico, U.S. Island areas, or born abroad to American parent(s)	7	+/-10	0.3%	+/-0.5
Foreign born	176	+/-94	7.9%	+/-4.1
U.S. CITIZENSHIP STATUS				
Foreign-born population	**176**	**+/-94**	**176**	**(X)**
Naturalized U.S. citizen	87	+/-49	49.4%	+/-15.5
Not a U.S. citizen	89	+/-59	50.6%	+/-15.5
YEAR OF ENTRY				
Population born outside the United States	**183**	**+/-96**	**183**	**(X)**
Native	**7**	**+/-10**	**7**	**(X)**
Entered 2000 or later	0	+/-119	0.0%	+/-100.0
Entered before 2000	7	+/-10	100.0%	+/-100.0
Foreign born	**176**	**+/-94**	**176**	**(X)**
Entered 2000 or later	72	+/-59	40.9%	+/-19.0
Entered before 2000	104	+/-53	59.1%	+/-19.0
WORLD REGION OF BIRTH OF FOREIGN BORN				
Foreign-born population, excluding population born at sea	**176**	**+/-94**	**176**	**(X)**
Europe	35	+/-22	19.9%	+/-17.0
Asia	51	+/-30	29.0%	+/-19.5
Africa	18	+/-30	10.2%	+/-14.0
Oceania	0	+/-119	0.0%	+/-16.8
Latin America	55	+/-66	31.3%	+/-26.6
Northern America	17	+/-20	9.7%	+/-12.2
LANGUAGE SPOKEN AT HOME				
Population 5 years and over	**2,114**	**+/-189**	**2,114**	**(X)**
English only	1,882	+/-192	89.0%	+/-5.3
Language other than English	232	+/-116	11.0%	+/-5.3
Speak English less than "very well"	83	+/-77	3.9%	+/-3.6
Spanish	101	+/-86	4.8%	+/-4.0
Speak English less than "very well"	57	+/-68	2.7%	+/-3.2
Other Indo-European languages	88	+/-45	4.2%	+/-2.0
Speak English less than "very well"	7	+/-11	0.3%	+/-0.5
Asian and Pacific Islander languages	19	+/-27	0.9%	+/-1.3
Speak English less than "very well"	19	+/-27	0.9%	+/-1.3
Other languages	24	+/-31	1.1%	+/-1.5
Speak English less than "very well"	0	+/-119	0.0%	+/-1.5
ANCESTRY				
Total population	**2,236**	**+/-199**	**2,236**	**(X)**
American	77	+/-44	3.4%	+/-2.0
Arab	10	+/-10	0.4%	+/-0.5
Czech	6	+/-10	0.3%	+/-0.5
Danish	17	+/-24	0.8%	+/-1.1
Dutch	53	+/-44	2.4%	+/-1.9
English	331	+/-105	14.8%	+/-4.4
French (except Basque)	55	+/-37	2.5%	+/-1.7
French Canadian	38	+/-52	1.7%	+/-2.3
German	632	+/-113	28.3%	+/-5.3
Greek	86	+/-74	3.8%	+/-3.3
Hungarian	21	+/-24	0.9%	+/-1.1

Selected Social Characteristics in the United States	Estimate	Margin of Error	Percent	Margin of Error
Irish	320	+/-98	14.3%	+/-4.6
Italian	110	+/-77	4.9%	+/-3.4
Lithuanian	3	+/-6	0.1%	+/-0.3
Norwegian	6	+/-9	0.3%	+/-0.4
Polish	37	+/-25	1.7%	+/-1.2
Portuguese	0	+/-119	0.0%	+/-1.4
Russian	0	+/-119	0.0%	+/-1.4
Scotch-Irish	142	+/-73	6.4%	+/-3.3
Scottish	125	+/-82	5.6%	+/-3.6
Slovak	29	+/-39	1.3%	+/-1.7
Subsaharan African	12	+/-21	0.5%	+/-0.9
Swedish	22	+/-24	1.0%	+/-1.1
Swiss	9	+/-15	0.4%	+/-0.7
Ukrainian	0	+/-119	0.0%	+/-1.4
Welsh	42	+/-29	1.9%	+/-1.3
West Indian (excluding Hispanic origin groups)	0	+/-119	0.0%	+/-1.4

Source: U.S. Census Bureau, 2005-2009 American Community Survey

Data are based on a sample and are subject to sampling variability. The degree of uncertainty for an estimate arising from sampling variability is represented through the use of a margin of error. The value shown here is the 90 percent margin of error. The margin of error can be interpreted roughly as providing a 90 percent probability that the interval defined by the estimate minus the margin of error and the estimate plus the margin of error (the lower and upper confidence bounds) contains the true value. In addition to sampling variability, the ACS estimates are subject to nonsampling error (for a discussion of nonsampling variability, see Accuracy of the Data). The effect of nonsampling error is not represented in these tables.

Notes:
·Ancestry listed in this table refers to the total number of people who responded with a particular ancestry; for example, the estimate given for Russian represents the number of people who listed Russian as either their first or second ancestry. This table lists only the largest ancestry groups; see the Detailed Tables for more categories. Race and Hispanic origin groups are not included in this table because official data for those groups come from the Race and Hispanic origin questions rather than the ancestry question (see Demographic Table).
·The Census Bureau introduced a new set of disability questions in the 2008 ACS questionnaire. Because of contextual differences between the 2008-2009 disability data and disability data collected in prior years, the Census Bureau is unable to combine the 5 years of disability data in order to produce the multi-year estimate that would appear in this table. Multi-year estimates of disability status will become available once five consecutive years of data are collected. For more information about the differences between the 2008 and prior years' disability questions, see Review of Changes to the Measurement of Disability in the 2008 ACS.
·Data for year of entry of the native population reflect the year of entry into the U.S. by people who were born in Puerto Rico, U.S. Island Areas or born outside the U.S. to a U.S. citizen parent and who subsequently moved to the U.S.
·While the 2005-2009 American Community Survey (ACS) data generally reflect the November 2008 Office of Management and Budget (OMB) definitions of metropolitan and micropolitan statistical areas; in certain instances the names, codes, and boundaries of the principal cities shown in ACS tables may differ from the OMB definitions due to differences in the effective dates of the geographic entities.
·Estimates of urban and rural population, housing units, and characteristics reflect boundaries of urban areas defined based on Census 2000 data. Boundaries for urban areas have not been updated since Census 2000. As a result, data for urban and rural areas from the ACS do not necessarily reflect the results of ongoing urbanization.

Explanation of Symbols:
1. An '**' entry in the margin of error column indicates that either no sample observations or too few sample observations were available to compute a standard error and thus the margin of error. A statistical test is not appropriate.
2. An '-' entry in the estimate column indicates that either no sample observations or too few sample observations were available to compute an estimate, or a ratio of medians cannot be calculated because one or both of the median estimates falls in the lowest interval or upper interval of an open-ended distribution.
3. An '-' following a median estimate means the median falls in the lowest interval of an open-ended distribution.
4. An '+' following a median estimate means the median falls in the upper interval of an open-ended distribution.
5. An '***' entry in the margin of error column indicates that the median falls in the lowest interval or upper interval of an open-ended distribution. A statistical test is not appropriate.
6. An '*****' entry in the margin of error column indicates that the estimate is controlled. A statistical test for sampling variability is not appropriate.
7. An 'N' entry in the estimate and margin of error columns indicates that data for this geographic area cannot be displayed because the number of sample cases is too small.
8. An '(X)' means that the estimate is not applicable or not available.

The letters PDF or symbol indicate a document is in the Portable Document Format (PDF). To view the file you will need the Adobe® Acrobat® Reader, which is available for **free** from the Adobe web site.

U.S. Census Bureau
American FactFinder

Glendale village, Hamilton County, Ohio

Population and Housing Narrative Profile: 2005-2009
Data Set: **2005-2009 American Community Survey 5-Year Estimates**
Survey: **American Community Survey**

NOTE. Although the American Community Survey (ACS) produces population, demographic and housing unit estimates, it is the Census Bureau's Population Estimates Program that produces and disseminates the official estimates of the population for the nation, states, counties, cities and towns and estimates of housing units for states and counties.

For more information on confidentiality protection, sampling error, nonsampling error, and definitions, see Survey Methodology.

HOUSEHOLDS AND FAMILIES: In 2005-2009 there were 880 households in Glendale village. The average household size was 2.4 people.

Families made up 69 percent of the households in Glendale village. This figure includes both married-couple families (58 percent) and other families (11 percent). Nonfamily households made up 31 percent of all households in Glendale village. Most of the nonfamily households were people living alone, but some were composed of people living in households in which no one was related to the householder.

The Types of Households in Glendale village, Hamilton County, Ohio in 2005-2009

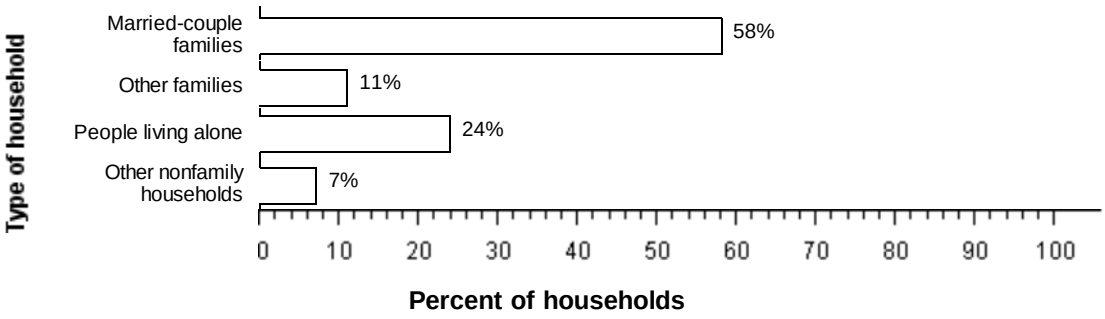

Source: American Community Survey, 2005-2009

NATIVITY AND LANGUAGE: Eight percent of the people living in Glendale village in 2005-2009 were foreign born. Ninety-two percent was native, including 58 percent who were born in Ohio.

Among people at least five years old living in Glendale village in 2005-2009, 11 percent spoke a language other than English at home. Of those speaking a language other than English at home, 44 percent spoke Spanish and 56 percent spoke some other language; 36 percent reported that they did not speak English "very well."

GEOGRAPHIC MOBILITY: In 2005-2009, 88 percent of the people at least one year old living in Glendale village were living in the same residence one year earlier; 8 percent had moved during the past year from another residence in the same county, 3 percent from another county in the same state, 2 percent from another state, and less than 0.5 percent from abroad.

Geographic Mobility of Residents of Glendale village, Hamilton County, Ohio in 2005-2009

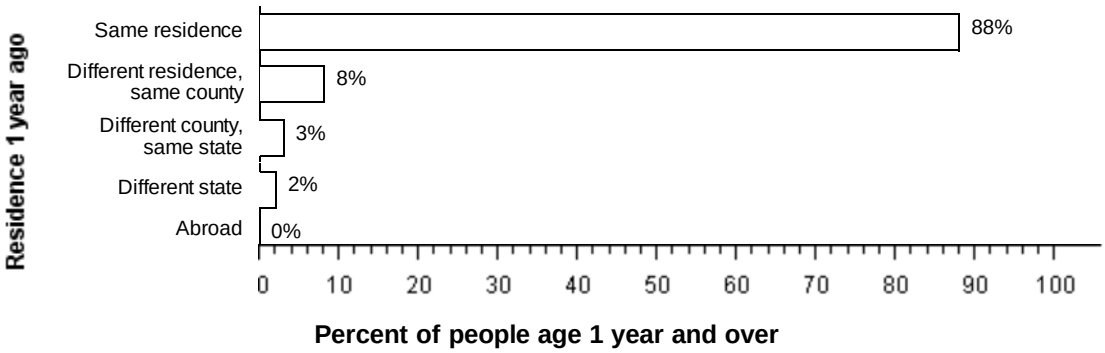

Source: American Community Survey, 2005-2009

EDUCATION: In 2005-2009, 93 percent of people 25 years and over had at least graduated from high school and 51 percent had a bachelor's degree or higher. Seven percent were dropouts; they were not enrolled in school and had not graduated from high school.

The total school enrollment in Glendale village was 380 in 2005-2009. Nursery school and kindergarten enrollment was 45 and elementary or high school enrollment was 270 children. College or graduate school enrollment was 62.

The Educational Attainment of People in Glendale village, Hamilton County, Ohio in 2005-2009

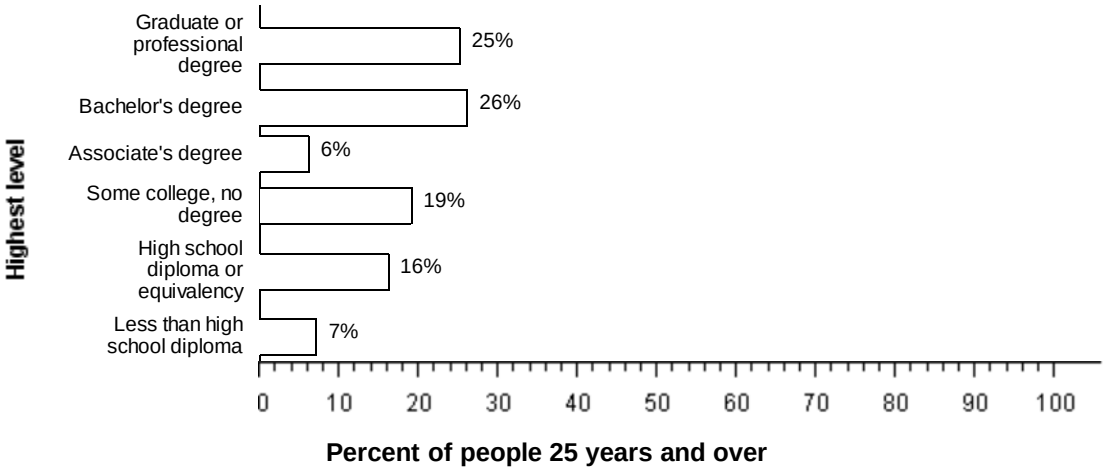

Source: American Community Survey, 2005-2009

DISABILITY: In Glendale village, among people at least five years old in 2005-2009, percent reported a disability. The likelihood of having a disability varied by age - from percent of people 5 to 15 years old, to percent of people 16 to 64 years old, and to percent of those 65 and older.

INDUSTRIES: In 2005-2009, for the employed population 16 years and older, the leading industries in Glendale village were Educational services, and health care, and social assistance, 23 percent, and Manufacturing, 13 percent.

Employment by Industry in Glendale village, Hamilton County, Ohio in 2005-2009

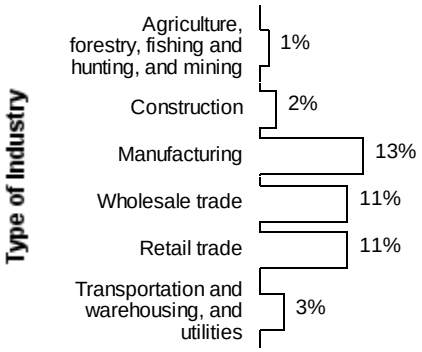

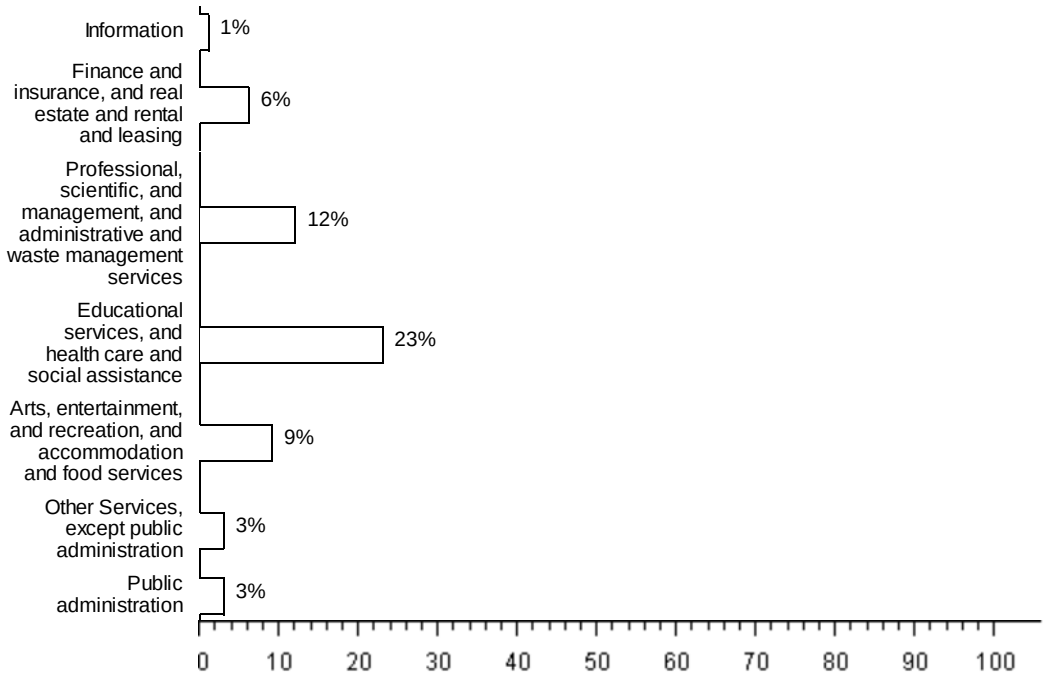

Source: American Community Survey, 2005-2009

OCCUPATIONS AND TYPE OF EMPLOYER: Among the most common occupations were: Management, professional, and related occupations, 50 percent; Sales and office occupations, 25 percent; Service occupations, 12 percent; Production, transportation, and material moving occupations, 10 percent; and Construction, extraction, maintenance, and repair occupations, 3 percent. Eighty-one percent of the people employed were Private wage and salary workers; 11 percent was Federal, state, or local government workers; and 8 percent was Self-employed in own not incorporated business workers.

TRAVEL TO WORK: Seventy-eight percent of Glendale village workers drove to work alone in 2005-2009, 9 percent carpooled, less than 0.5 percent took public transportation, and 4 percent used other means. The remaining 9 percent worked at home. Among those who commuted to work, it took them on average 19 minutes to get to work.

INCOME: The median income of households in Glendale village was $77,583. Seventy-eight percent of the households received earnings and 26 percent received retirement income other than Social Security. Thirty-two percent of the households received Social Security. The average income from Social Security was $17,243. These income sources are not mutually exclusive; that is, some households received income from more than one source.

POVERTY AND PARTICIPATION IN GOVERNMENT PROGRAMS: In 2005-2009, 4 percent of people were in poverty. Less than 0.5 percent of related children under 18 were below the poverty level, compared with 10 percent of people 65 years old and over. Three percent of all families and 5 percent of families with a female householder and no husband present had incomes below the poverty level.

Poverty Rates in Glendale village, Hamilton County, Ohio in 2005-2009

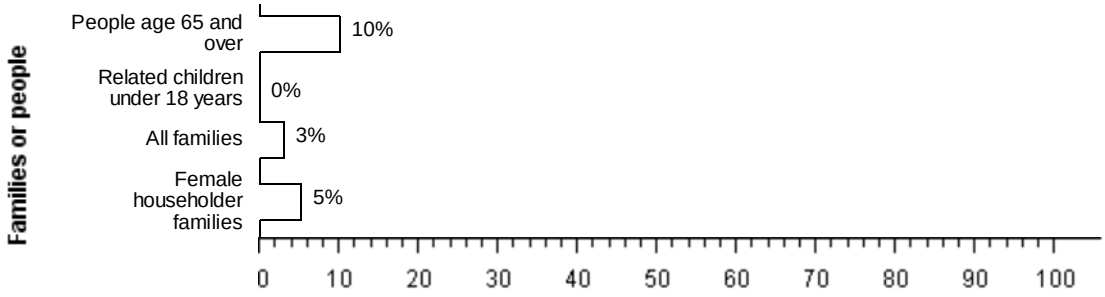

Percent below poverty level

Source: American Community Survey, 2005-2009

POPULATION OF Glendale village: In 2005-2009, Glendale village had a total population of 2,200 - 1,200 (53 percent) females and 1,000 (47 percent) males. The median age was 48 years. Nineteen percent of the population was under 18 years and 21 percent was 65 years and older.

The Age Distribution of People in Glendale village, Hamilton County, Ohio in 2005-2009

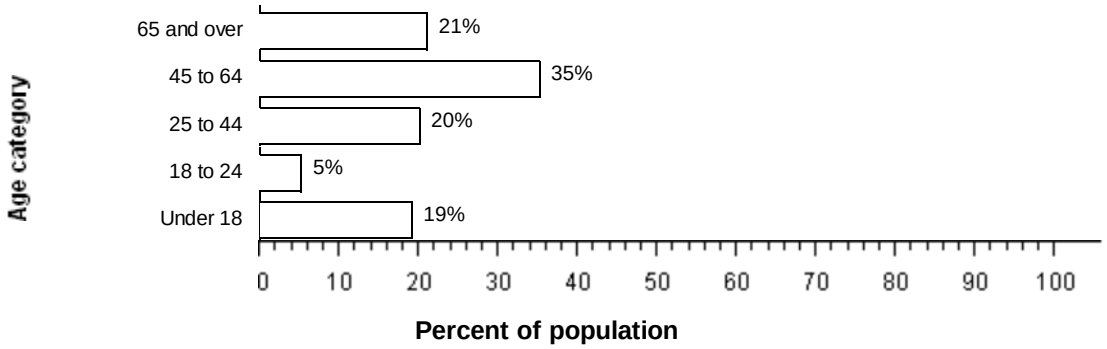

Source: American Community Survey, 2005-2009

For people reporting one race alone, 85 percent was White; 11 percent was Black or African American; less than 0.5 percent was American Indian and Alaska Native; 2 percent was Asian; less than 0.5 percent was Native Hawaiian and Other Pacific Islander, and 2 percent was Some other race. Less than 0.5 percent reported Two or more races. Three percent of the people in Glendale village was Hispanic. Eighty-four percent of the people in Glendale village was White non-Hispanic. People of Hispanic origin may be of any race.

HOUSING CHARACTERISTICS: In 2005-2009, Glendale village had a total of 960 housing units, 9 percent of which were vacant. Of the total housing units, 91 percent was in single-unit structures, 9 percent was in multi-unit structures, and less than 0.5 percent was mobile homes. Twelve percent of the housing units were built since 1990.

The Types of Housing Units in Glendale village, Hamilton County, Ohio in 2005-2009

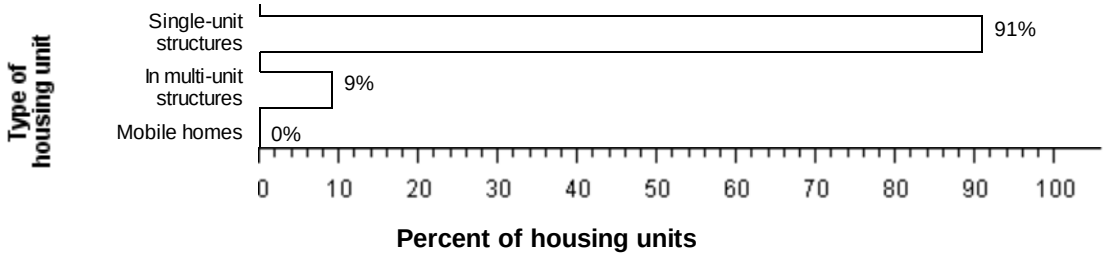

Source: American Community Survey, 2005-2009

OCCUPIED HOUSING UNIT CHARACTERISTICS: In 2005-2009, Glendale village had 880 occupied housing units - 720 (81 percent) owner occupied and 160 (19 percent) renter occupied. Two percent of the households did not have telephone service and 4 percent of the households did not have access to a car, truck, or van for private use. Multi Vehicle households were not rare. Forty-seven percent had two vehicles and another 26 percent had three or more.

HOUSING COSTS: The median monthly housing costs for mortgaged owners was $1,994, nonmortgaged owners $619, and renters $969. Thirty-six percent of owners with mortgages, 21 percent of owners without mortgages, and 31 percent of renters in Glendale village spent 30 percent or more of household income on housing.

Occupants with a Housing Cost Burden in Glendale village, Hamilton County, Ohio in 2005-2009

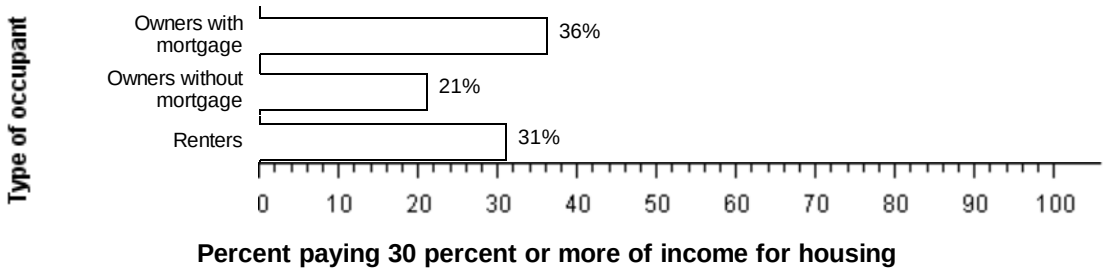

Source: American Community Survey, 2005-2009

Source: U.S. Census Bureau, 2005-2009 American Community Survey

The U.S. Census Bureau's Population Estimates Program produces the official population estimates for the nation, states, counties and places, and the official estimates of housing units for states and counties. The population and housing characteristics included above are derived from the American Community Survey.

Notes:
· Detail may not add to totals due to rounding.
· Percentages are based on unrounded numbers.

U.S. Census Bureau
American FactFinder

Newtown village, Hamilton County, Ohio

ACS Demographic and Housing Estimates: 2005-2009

Data Set: **2005-2009 American Community Survey 5-Year Estimates**
Survey: **American Community Survey**

NOTE. Although the American Community Survey (ACS) produces population, demographic and housing unit estimates, it is the Census Bureau's Population Estimates Program that produces and disseminates the official estimates of the population for the nation, states, counties, cities and towns and estimates of housing units for states and counties.

For more information on confidentiality protection, sampling error, nonsampling error, and definitions, see Survey Methodology.

ACS Demographic and Housing Estimates	Estimate	Margin of Error	Percent	Margin of Error
SEX AND AGE				
Total population	**3,892**	**+/-43**	**3,892**	**(X)**
Male	1,760	+/-174	45.2%	+/-4.5
Female	2,132	+/-176	54.8%	+/-4.5
Under 5 years	172	+/-83	4.4%	+/-2.1
5 to 9 years	277	+/-92	7.1%	+/-2.4
10 to 14 years	304	+/-83	7.8%	+/-2.1
15 to 19 years	296	+/-96	7.6%	+/-2.5
20 to 24 years	174	+/-76	4.5%	+/-2.0
25 to 34 years	557	+/-150	14.3%	+/-3.9
35 to 44 years	524	+/-105	13.5%	+/-2.7
45 to 54 years	569	+/-122	14.6%	+/-3.1
55 to 59 years	224	+/-81	5.8%	+/-2.1
60 to 64 years	198	+/-85	5.1%	+/-2.2
65 to 74 years	350	+/-118	9.0%	+/-3.0
75 to 84 years	237	+/-119	6.1%	+/-3.1
85 years and over	10	+/-16	0.3%	+/-0.4
Median age (years)	37.3	+/-3.4	(X)	(X)
18 years and over	2,869	+/-147	73.7%	+/-3.8
21 years and over	2,813	+/-148	72.3%	+/-3.8
62 years and over	708	+/-164	18.2%	+/-4.3
65 years and over	597	+/-140	15.3%	+/-3.6
18 years and over	**2,869**	**+/-147**	**2,869**	**(X)**
Male	1,346	+/-136	46.9%	+/-4.4
Female	1,523	+/-157	53.1%	+/-4.4
65 years and over	**597**	**+/-140**	**597**	**(X)**
Male	307	+/-82	51.4%	+/-8.0
Female	290	+/-87	48.6%	+/-8.0
RACE				
Total population	**3,892**	**+/-43**	**3,892**	**(X)**
One race	3,892	+/-43	100.0%	+/-0.8
Two or more races	0	+/-119	0.0%	+/-0.8
One race	3,892	+/-43	100.0%	+/-0.8
White	3,522	+/-212	90.5%	+/-5.4
Black or African American	252	+/-197	6.5%	+/-5.1
American Indian and Alaska Native	6	+/-11	0.2%	+/-0.3

ACS Demographic and Housing Estimates	Estimate	Margin of Error	Percent	Margin of Error
Cherokee tribal grouping	6	+/-11	0.2%	+/-0.3
Chippewa tribal grouping	0	+/-119	0.0%	+/-0.8
Navajo tribal grouping	0	+/-119	0.0%	+/-0.8
Sioux tribal grouping	0	+/-119	0.0%	+/-0.8
Asian	112	+/-89	2.9%	+/-2.3
Asian Indian	75	+/-80	1.9%	+/-2.1
Chinese	16	+/-18	0.4%	+/-0.5
Filipino	6	+/-11	0.2%	+/-0.3
Japanese	0	+/-119	0.0%	+/-0.8
Korean	0	+/-119	0.0%	+/-0.8
Vietnamese	0	+/-119	0.0%	+/-0.8
Other Asian	15	+/-23	0.4%	+/-0.6
Native Hawaiian and Other Pacific Islander	0	+/-119	0.0%	+/-0.8
Native Hawaiian	0	+/-119	0.0%	+/-0.8
Guamanian or Chamorro	0	+/-119	0.0%	+/-0.8
Samoan	0	+/-119	0.0%	+/-0.8
Other Pacific Islander	0	+/-119	0.0%	+/-0.8
Some other race	0	+/-119	0.0%	+/-0.8
Two or more races	0	+/-119	0.0%	+/-0.8
White and Black or African American	0	+/-119	0.0%	+/-0.8
White and American Indian and Alaska Native	0	+/-119	0.0%	+/-0.8
White and Asian	0	+/-119	0.0%	+/-0.8
Black or African American and American Indian and Alaska Native	0	+/-119	0.0%	+/-0.8
Race alone or in combination with one or more other races				
Total population	**3,892**	**+/-43**	**3,892**	**(X)**
White	3,522	+/-212	90.5%	+/-5.4
Black or African American	252	+/-197	6.5%	+/-5.1
American Indian and Alaska Native	6	+/-11	0.2%	+/-0.3
Asian	112	+/-89	2.9%	+/-2.3
Native Hawaiian and Other Pacific Islander	0	+/-119	0.0%	+/-0.8
Some other race	0	+/-119	0.0%	+/-0.8
HISPANIC OR LATINO AND RACE				
Total population	**3,892**	**+/-43**	**3,892**	**(X)**
Hispanic or Latino (of any race)	16	+/-26	0.4%	+/-0.7
Mexican	0	+/-119	0.0%	+/-0.8
Puerto Rican	0	+/-119	0.0%	+/-0.8
Cuban	0	+/-119	0.0%	+/-0.8
Other Hispanic or Latino	16	+/-26	0.4%	+/-0.7
Not Hispanic or Latino	3,876	+/-52	99.6%	+/-0.7
White alone	3,506	+/-210	90.1%	+/-5.3
Black or African American alone	252	+/-197	6.5%	+/-5.1
American Indian and Alaska Native alone	6	+/-11	0.2%	+/-0.3
Asian alone	112	+/-89	2.9%	+/-2.3
Native Hawaiian and Other Pacific Islander alone	0	+/-119	0.0%	+/-0.8
Some other race alone	0	+/-119	0.0%	+/-0.8
Two or more races	0	+/-119	0.0%	+/-0.8
Two races including Some other race	0	+/-119	0.0%	+/-0.8
Two races excluding Some other race, and Three or more races	0	+/-119	0.0%	+/-0.8
Total housing units	**1,709**	**+/-127**	**(X)**	**(X)**

Source: U.S. Census Bureau, 2005-2009 American Community Survey

Data are based on a sample and are subject to sampling variability. The degree of uncertainty for an estimate arising from sampling variability is represented through the use of a margin of error. The value shown here is the 90 percent margin of error. The margin of error can be interpreted roughly as providing a 90 percent probability that the interval defined by the estimate minus the margin of error and the estimate plus the margin of error (the lower and upper confidence bounds) contains the true value. In addition to sampling variability, the ACS estimates are subject to nonsampling error (for a discussion of nonsampling variability, see Accuracy of the Data). The effect of nonsampling error is not represented in these tables.

Notes:
·For more information on understanding race and Hispanic origin data, please see the Census 2000 Brief entitled, Overview of Race and Hispanic Origin, issued March 2001. (pdf format)
·The ACS questions on Hispanic origin and race were revised in 2008 to make them consistent with the Census 2010 question wording. Any changes in estimates for 2008 and beyond may be due to demographic changes, as well as factors including questionnaire changes, differences in ACS population controls, and methodological differences in the population estimates, and therefore should be used with caution. For a summary of questionnaire changes see http://www.census.gov/acs/www/methodology/questionnaire_changes/. For more information about changes in the estimates see http://www.census.gov/population/www/socdemo/hispanic/reports.html.

·While the 2005-2009 American Community Survey (ACS) data generally reflect the November 2008 Office of Management and Budget (OMB) definitions of metropolitan and micropolitan statistical areas; in certain instances the names, codes, and boundaries of the principal cities shown in ACS tables may differ from the OMB definitions due to differences in the effective dates of the geographic entities.
·Estimates of urban and rural population, housing units, and characteristics reflect boundaries of urban areas defined based on Census 2000 data. Boundaries for urban areas have not been updated since Census 2000. As a result, data for urban and rural areas from the ACS do not necessarily reflect the results of ongoing urbanization.

Explanation of Symbols:
1. An '**' entry in the margin of error column indicates that either no sample observations or too few sample observations were available to compute a standard error and thus the margin of error. A statistical test is not appropriate.
2. An '-' entry in the estimate column indicates that either no sample observations or too few sample observations were available to compute an estimate, or a ratio of medians cannot be calculated because one or both of the median estimates falls in the lowest interval or upper interval of an open-ended distribution.
3. An '-' following a median estimate means the median falls in the lowest interval of an open-ended distribution.
4. An '+' following a median estimate means the median falls in the upper interval of an open-ended distribution.
5. An '***' entry in the margin of error column indicates that the median falls in the lowest interval or upper interval of an open-ended distribution. A statistical test is not appropriate.
6. An '*****' entry in the margin of error column indicates that the estimate is controlled. A statistical test for sampling variability is not appropriate.
7. An 'N' entry in the estimate and margin of error columns indicates that data for this geographic area cannot be displayed because the number of sample cases is too small.
8. An '(X)' means that the estimate is not applicable or not available.

The letters PDF or symbol indicate a document is in the Portable Document Format (PDF). To view the file you will need the Adobe® Acrobat® Reader, which is available for **free** from the Adobe web site.

U.S. Census Bureau
American FactFinder

Newtown village, Hamilton County, Ohio

Selected Economic Characteristics: 2005-2009

Data Set: **2005-2009 American Community Survey 5-Year Estimates**
Survey: **American Community Survey**

NOTE. Although the American Community Survey (ACS) produces population, demographic and housing unit estimates, it is the Census Bureau's Population Estimates Program that produces and disseminates the official estimates of the population for the nation, states, counties, cities and towns and estimates of housing units for states and counties.

For more information on confidentiality protection, sampling error, nonsampling error, and definitions, see Survey Methodology.

Selected Economic Characteristics	Estimate	Margin of Error	Percent	Margin of Error
EMPLOYMENT STATUS				
Population 16 years and over	**3,055**	**+/-133**	**3,055**	**(X)**
In labor force	2,008	+/-174	65.7%	+/-5.0
Civilian labor force	2,008	+/-174	65.7%	+/-5.0
Employed	1,879	+/-175	61.5%	+/-5.0
Unemployed	129	+/-83	4.2%	+/-2.7
Armed Forces	0	+/-119	0.0%	+/-1.1
Not in labor force	1,047	+/-162	34.3%	+/-5.0
Civilian labor force	**2,008**	**+/-174**	**2,008**	**(X)**
Percent Unemployed	6.4%	+/-4.0	(X)	(X)
Females 16 years and over	**1,642**	**+/-166**	**1,642**	**(X)**
In labor force	968	+/-151	59.0%	+/-6.3
Civilian labor force	968	+/-151	59.0%	+/-6.3
Employed	878	+/-146	53.5%	+/-6.7
Own children under 6 years	**237**	**+/-103**	**237**	**(X)**
All parents in family in labor force	127	+/-67	53.6%	+/-23.1
Own children 6 to 17 years	**777**	**+/-159**	**777**	**(X)**
All parents in family in labor force	574	+/-174	73.9%	+/-14.7
COMMUTING TO WORK				
Workers 16 years and over	**1,832**	**+/-178**	**1,832**	**(X)**
Car, truck, or van -- drove alone	1,641	+/-186	89.6%	+/-4.2
Car, truck, or van -- carpooled	71	+/-45	3.9%	+/-2.5
Public transportation (excluding taxicab)	0	+/-119	0.0%	+/-1.8
Walked	45	+/-46	2.5%	+/-2.5
Other means	18	+/-20	1.0%	+/-1.1
Worked at home	57	+/-41	3.1%	+/-2.2
Mean travel time to work (minutes)	21.4	+/-2.3	(X)	(X)
OCCUPATION				
Civilian employed population 16 years and over	**1,879**	**+/-175**	**1,879**	**(X)**
Management, professional, and related occupations	711	+/-119	37.8%	+/-6.6
Service occupations	336	+/-120	17.9%	+/-6.3
Sales and office occupations	436	+/-122	23.2%	+/-5.9
Farming, fishing, and forestry occupations	0	+/-119	0.0%	+/-1.7
Construction, extraction, maintenance, and repair occupations	156	+/-93	8.3%	+/-4.7
Production, transportation, and material moving occupations	240	+/-119	12.8%	+/-6.1

Selected Economic Characteristics	Estimate	Margin of Error	Percent	Margin of Error
INDUSTRY				
Civilian employed population 16 years and over	**1,879**	**+/-175**	**1,879**	**(X)**
Agriculture, forestry, fishing and hunting, and mining	8	+/-12	0.4%	+/-0.6
Construction	111	+/-55	5.9%	+/-2.7
Manufacturing	327	+/-107	17.4%	+/-5.4
Wholesale trade	55	+/-38	2.9%	+/-2.0
Retail trade	198	+/-97	10.5%	+/-5.0
Transportation and warehousing, and utilities	49	+/-43	2.6%	+/-2.3
Information	43	+/-43	2.3%	+/-2.3
Finance and insurance, and real estate and rental and leasing	222	+/-85	11.8%	+/-4.4
Professional, scientific, and management, and administrative and waste management services	233	+/-81	12.4%	+/-4.1
Educational services, and health care and social assistance	336	+/-111	17.9%	+/-6.0
Arts, entertainment, and recreation, and accommodation and food services	141	+/-68	7.5%	+/-3.5
Other services, except public administration	112	+/-63	6.0%	+/-3.3
Public administration	44	+/-33	2.3%	+/-1.8
CLASS OF WORKER				
Civilian employed population 16 years and over	**1,879**	**+/-175**	**1,879**	**(X)**
Private wage and salary workers	1,669	+/-172	88.8%	+/-3.6
Government workers	157	+/-60	8.4%	+/-3.2
Self-employed in own not incorporated business workers	53	+/-43	2.8%	+/-2.2
Unpaid family workers	0	+/-119	0.0%	+/-1.7
INCOME AND BENEFITS (IN 2009 INFLATION-ADJUSTED DOLLARS)				
Total households	**1,526**	**+/-110**	**1,526**	**(X)**
Less than $10,000	52	+/-46	3.4%	+/-3.0
$10,000 to $14,999	57	+/-62	3.7%	+/-4.1
$15,000 to $24,999	176	+/-79	11.5%	+/-5.2
$25,000 to $34,999	127	+/-78	8.3%	+/-4.9
$35,000 to $49,999	199	+/-75	13.0%	+/-4.8
$50,000 to $74,999	287	+/-88	18.8%	+/-5.3
$75,000 to $99,999	275	+/-88	18.0%	+/-6.2
$100,000 to $149,999	146	+/-61	9.6%	+/-4.0
$150,000 to $199,999	47	+/-35	3.1%	+/-2.2
$200,000 or more	160	+/-53	10.5%	+/-3.6
Median household income (dollars)	59,565	+/-9,727	(X)	(X)
Mean household income (dollars)	88,451	+/-11,615	(X)	(X)
With earnings	1,306	+/-115	85.6%	+/-5.3
Mean earnings (dollars)	80,476	+/-12,445	(X)	(X)
With Social Security	426	+/-91	27.9%	+/-5.6
Mean Social Security income (dollars)	19,365	+/-3,323	(X)	(X)
With retirement income	274	+/-85	18.0%	+/-5.3
Mean retirement income (dollars)	17,288	+/-4,480	(X)	(X)
With Supplemental Security Income	22	+/-27	1.4%	+/-1.7
Mean Supplemental Security Income (dollars)	5,786	+/-798	(X)	(X)
With cash public assistance income	0	+/-119	0.0%	+/-2.1
Mean cash public assistance income (dollars)	-	**	(X)	(X)
With Food Stamp/SNAP benefits in the past 12 months	13	+/-19	0.9%	+/-1.2
Families	**1,070**	**+/-91**	**1,070**	**(X)**
Less than $10,000	29	+/-36	2.7%	+/-3.3
$10,000 to $14,999	30	+/-46	2.8%	+/-4.3
$15,000 to $24,999	82	+/-63	7.7%	+/-5.8
$25,000 to $34,999	48	+/-36	4.5%	+/-3.4
$35,000 to $49,999	164	+/-69	15.3%	+/-6.0
$50,000 to $74,999	155	+/-57	14.5%	+/-5.5
$75,000 to $99,999	247	+/-82	23.1%	+/-7.7
$100,000 to $149,999	123	+/-55	11.5%	+/-5.2
$150,000 to $199,999	47	+/-35	4.4%	+/-3.2
$200,000 or more	145	+/-50	13.6%	+/-5.0
Median family income (dollars)	76,250	+/-8,549	(X)	(X)
Mean family income (dollars)	104,730	+/-16,620	(X)	(X)

Selected Economic Characteristics	Estimate	Margin of Error	Percent	Margin of Error
Per capita income (dollars)	35,550	+/-4,307	(X)	(X)
Nonfamily households	**456**	**+/-127**	**456**	**(X)**
Median nonfamily income (dollars)	36,563	+/-15,690	(X)	(X)
Mean nonfamily income (dollars)	50,252	+/-11,124	(X)	(X)
Median earnings for workers (dollars)	34,706	+/-2,908	(X)	(X)
Median earnings for male full-time, year-round workers (dollars)	56,696	+/-9,460	(X)	(X)
Median earnings for female full-time, year-round workers (dollars)	35,605	+/-2,874	(X)	(X)
HEALTH INSURANCE COVERAGE				
Civilian Noninstitutionalized Population	**(X)**	**(X)**	**(X)**	**(X)**
With health insurance coverage	(X)	(X)	(X)	(X)
With private health insurance coverage	(X)	(X)	(X)	(X)
With public health coverage	(X)	(X)	(X)	(X)
No health insurance coverage	(X)	(X)	(X)	(X)
Civilian Noninstitutionalized Population Under 18 years	**(X)**	**(X)**	**(X)**	**(X)**
No health insurance coverage	(X)	(X)	(X)	(X)
PERCENTAGE OF FAMILIES AND PEOPLE WHOSE INCOME IN THE PAST 12 MONTHS IS BELOW THE POVERTY LEVEL				
All families	7.7%	+/-5.4	(X)	(X)
With related children under 18 years	10.1%	+/-8.2	(X)	(X)
With related children under 5 years only	0.0%	+/-40.7	(X)	(X)
Married couple families	4.8%	+/-5.8	(X)	(X)
With related children under 18 years	2.7%	+/-4.4	(X)	(X)
With related children under 5 years only	0.0%	+/-40.7	(X)	(X)
Families with female householder, no husband present	19.3%	+/-19.7	(X)	(X)
With related children under 18 years	26.5%	+/-28.8	(X)	(X)
With related children under 5 years only	-	**	(X)	(X)
All people	8.7%	+/-5.1	(X)	(X)
Under 18 years	9.9%	+/-8.6	(X)	(X)
Related children under 18 years	9.9%	+/-8.6	(X)	(X)
Related children under 5 years	20.9%	+/-21.1	(X)	(X)
Related children 5 to 17 years	7.6%	+/-6.6	(X)	(X)
18 years and over	8.3%	+/-4.7	(X)	(X)
18 to 64 years	7.5%	+/-4.8	(X)	(X)
65 years and over	11.6%	+/-14.2	(X)	(X)
People in families	8.2%	+/-5.9	(X)	(X)
Unrelated individuals 15 years and over	12.1%	+/-10.5	(X)	(X)

Source: U.S. Census Bureau, 2005-2009 American Community Survey

Data are based on a sample and are subject to sampling variability. The degree of uncertainty for an estimate arising from sampling variability is represented through the use of a margin of error. The value shown here is the 90 percent margin of error. The margin of error can be interpreted roughly as providing a 90 percent probability that the interval defined by the estimate minus the margin of error and the estimate plus the margin of error (the lower and upper confidence bounds) contains the true value. In addition to sampling variability, the ACS estimates are subject to nonsampling error (for a discussion of nonsampling variability, see Accuracy of the Data). The effect of nonsampling error is not represented in these tables.

Notes:
·Employment and unemployment estimates may vary from the official labor force data released by the Bureau of Labor Statistics because of differences in survey design and data collection. For guidance on differences in employment and unemployment estimates from different sources go to Labor Force Guidance.
·Workers include members of the Armed Forces and civilians who were at work last week.
·Occupation codes are 4-digit codes and are based on Standard Occupational Classification 2000.
·Industry codes are 4-digit codes and are based on the North American Industry Classification System 2002 and 2007. The 2005, 2006 and 2007 ACS data are coded using NAICS 2002 while the 2008 and 2009 ACS data use NAICS 2007 codes. Categories that differ between 2002 and 2007 NAICS are aggregated so that the 5 years of data are consistent in display and reflect the NAICS 2007 codes. The Industry categories adhere to the guidelines issued in Clarification Memorandum No. 2, "NAICS Alternate Aggregation Structure for Use By U.S. Statistical Agencies," issued by the Office of Management and Budget.
·Selected earnings and income data are not available for certain geographic areas due to problems with group quarters data collection and imputation. See the ACS User Notes for details.
·Logical coverage edits applying a rules-based assignment of Medicaid, Medicare and military health coverage were added in 2009 -- please see http://www.census.gov/hhes/www/hlthins/publications/coverage_edits_final.pdf for more details.
·While the 2005-2009 American Community Survey (ACS) data generally reflect the November 2008 Office of Management and Budget (OMB) definitions of metropolitan and micropolitan statistical areas; in certain instances the names, codes, and boundaries of the principal cities shown in ACS tables may differ from the OMB definitions due to differences in the effective dates of the geographic entities.
·Estimates of urban and rural population, housing units, and characteristics reflect boundaries of urban areas defined based on Census 2000 data. Boundaries for urban areas have not been updated since Census 2000. As a result, data for urban and rural areas from the ACS do not necessarily reflect the results of ongoing urbanization.

Explanation of Symbols:
1. An '**' entry in the margin of error column indicates that either no sample observations or too few sample observations were available to compute a standard error and thus the margin of error. A statistical test is not appropriate.
2. An '-' entry in the estimate column indicates that either no sample observations or too few sample observations were available to compute an estimate, or a ratio of medians cannot be calculated because one or both of the median estimates falls in the lowest interval or upper interval of an open-ended distribution.
3. An '-' following a median estimate means the median falls in the lowest interval of an open-ended distribution.
4. An '+' following a median estimate means the median falls in the upper interval of an open-ended distribution.
5. An '***' entry in the margin of error column indicates that the median falls in the lowest interval or upper interval of an open-ended distribution. A statistical test is not appropriate.
6. An '*****' entry in the margin of error column indicates that the estimate is controlled. A statistical test for sampling variability is not appropriate.
7. An 'N' entry in the estimate and margin of error columns indicates that data for this geographic area cannot be displayed because the number of sample cases is too small.
8. An '(X)' means that the estimate is not applicable or not available.

The letters PDF or symbol indicate a document is in the Portable Document Format (PDF). To view the file you will need the Adobe® Acrobat® Reader, which is available for **free** from the Adobe web site.

U.S. Census Bureau
American FactFinder

Newtown village, Hamilton County, Ohio

Selected Housing Characteristics: 2005-2009

Data Set: **2005-2009 American Community Survey 5-Year Estimates**
Survey: **American Community Survey**

NOTE. Although the American Community Survey (ACS) produces population, demographic and housing unit estimates, it is the Census Bureau's Population Estimates Program that produces and disseminates the official estimates of the population for the nation, states, counties, cities and towns and estimates of housing units for states and counties.

For more information on confidentiality protection, sampling error, nonsampling error, and definitions, see Survey Methodology.

Selected Housing Characteristics	Estimate	Margin of Error	Percent	Margin of Error
HOUSING OCCUPANCY				
Total housing units	**1,709**	**+/-127**	**1,709**	**(X)**
Occupied housing units	1,526	+/-110	89.3%	+/-4.6
Vacant housing units	183	+/-85	10.7%	+/-4.6
Homeowner vacancy rate	3.5	+/-3.5	(X)	(X)
Rental vacancy rate	21.4	+/-15.1	(X)	(X)
UNITS IN STRUCTURE				
Total housing units	**1,709**	**+/-127**	**1,709**	**(X)**
1-unit, detached	1,214	+/-108	71.0%	+/-5.3
1-unit, attached	163	+/-72	9.5%	+/-4.0
2 units	58	+/-42	3.4%	+/-2.5
3 or 4 units	36	+/-37	2.1%	+/-2.2
5 to 9 units	55	+/-34	3.2%	+/-2.0
10 to 19 units	175	+/-63	10.2%	+/-3.6
20 or more units	0	+/-119	0.0%	+/-1.9
Mobile home	8	+/-13	0.5%	+/-0.7
Boat, RV, van, etc.	0	+/-119	0.0%	+/-1.9
YEAR STRUCTURE BUILT				
Total housing units	**1,709**	**+/-127**	**1,709**	**(X)**
Built 2005 or later	110	+/-48	6.4%	+/-2.7
Built 2000 to 2004	212	+/-88	12.4%	+/-5.0
Built 1990 to 1999	408	+/-69	23.9%	+/-4.2
Built 1980 to 1989	22	+/-22	1.3%	+/-1.3
Built 1970 to 1979	135	+/-81	7.9%	+/-4.7
Built 1960 to 1969	271	+/-65	15.9%	+/-3.7
Built 1950 to 1959	196	+/-84	11.5%	+/-4.9
Built 1940 to 1949	93	+/-46	5.4%	+/-2.6
Built 1939 or earlier	262	+/-84	15.3%	+/-4.6
ROOMS				
Total housing units	**1,709**	**+/-127**	**1,709**	**(X)**
1 room	25	+/-40	1.5%	+/-2.4
2 rooms	15	+/-23	0.9%	+/-1.3
3 rooms	42	+/-43	2.5%	+/-2.5
4 rooms	187	+/-77	10.9%	+/-4.5
5 rooms	412	+/-109	24.1%	+/-6.0
6 rooms	370	+/-106	21.7%	+/-6.0
7 rooms	210	+/-89	12.3%	+/-5.1
8 rooms	135	+/-78	7.9%	+/-4.6
9 rooms or more	313	+/-59	18.3%	+/-3.7

Selected Housing Characteristics	Estimate	Margin of Error	Percent	Margin of Error
Median rooms	6.0	+/-0.3	(X)	(X)
BEDROOMS				
Total housing units	**1,709**	**+/-127**	**1,709**	**(X)**
No bedroom	25	+/-40	1.5%	+/-2.4
1 bedroom	72	+/-52	4.2%	+/-3.0
2 bedrooms	515	+/-104	30.1%	+/-5.4
3 bedrooms	695	+/-124	40.7%	+/-6.6
4 bedrooms	283	+/-75	16.6%	+/-4.3
5 or more bedrooms	119	+/-53	7.0%	+/-3.2
HOUSING TENURE				
Occupied housing units	**1,526**	**+/-110**	**1,526**	**(X)**
Owner-occupied	1,185	+/-117	77.7%	+/-6.1
Renter-occupied	341	+/-99	22.3%	+/-6.1
Average household size of owner-occupied unit	2.67	+/-0.23	(X)	(X)
Average household size of renter-occupied unit	2.13	+/-0.33	(X)	(X)
YEAR HOUSEHOLDER MOVED INTO UNIT				
Occupied housing units	**1,526**	**+/-110**	**1,526**	**(X)**
Moved in 2005 or later	488	+/-112	32.0%	+/-6.8
Moved in 2000 to 2004	320	+/-91	21.0%	+/-5.7
Moved in 1990 to 1999	310	+/-75	20.3%	+/-4.7
Moved in 1980 to 1989	107	+/-48	7.0%	+/-3.2
Moved in 1970 to 1979	129	+/-54	8.5%	+/-3.5
Moved in 1969 or earlier	172	+/-47	11.3%	+/-3.0
VEHICLES AVAILABLE				
Occupied housing units	**1,526**	**+/-110**	**1,526**	**(X)**
No vehicles available	15	+/-23	1.0%	+/-1.5
1 vehicle available	499	+/-121	32.7%	+/-7.1
2 vehicles available	772	+/-130	50.6%	+/-7.7
3 or more vehicles available	240	+/-67	15.7%	+/-4.7
HOUSE HEATING FUEL				
Occupied housing units	**1,526**	**+/-110**	**1,526**	**(X)**
Utility gas	1,238	+/-124	81.1%	+/-5.5
Bottled, tank, or LP gas	24	+/-27	1.6%	+/-1.8
Electricity	192	+/-73	12.6%	+/-4.7
Fuel oil, kerosene, etc.	51	+/-34	3.3%	+/-2.3
Coal or coke	0	+/-119	0.0%	+/-2.1
Wood	21	+/-24	1.4%	+/-1.6
Solar energy	0	+/-119	0.0%	+/-2.1
Other fuel	0	+/-119	0.0%	+/-2.1
No fuel used	0	+/-119	0.0%	+/-2.1
SELECTED CHARACTERISTICS				
Occupied housing units	**1,526**	**+/-110**	**1,526**	**(X)**
Lacking complete plumbing facilities	20	+/-24	1.3%	+/-1.6
Lacking complete kitchen facilities	20	+/-24	1.3%	+/-1.6
No telephone service available	43	+/-41	2.8%	+/-2.7
OCCUPANTS PER ROOM				
Occupied housing units	**1,526**	**+/-110**	**1,526**	**(X)**
1.00 or less	1,516	+/-114	99.3%	+/-1.1
1.01 to 1.50	10	+/-16	0.7%	+/-1.1
1.51 or more	0	+/-119	0.0%	+/-2.1
VALUE				
Owner-occupied units	**1,185**	**+/-117**	**1,185**	**(X)**
Less than $50,000	22	+/-32	1.9%	+/-2.7
$50,000 to $99,999	183	+/-70	15.4%	+/-5.6
$100,000 to $149,999	416	+/-95	35.1%	+/-6.5
$150,000 to $199,999	178	+/-70	15.0%	+/-6.2
$200,000 to $299,999	74	+/-48	6.2%	+/-3.9

Selected Housing Characteristics	Estimate	Margin of Error	Percent	Margin of Error
$300,000 to $499,999	76	+/-40	6.4%	+/-3.5
$500,000 to $999,999	236	+/-51	19.9%	+/-4.3
$1,000,000 or more	0	+/-119	0.0%	+/-2.7
Median (dollars)	144,600	+/-14,788	(X)	(X)
MORTGAGE STATUS				
Owner-occupied units	**1,185**	**+/-117**	**1,185**	**(X)**
Housing units with a mortgage	944	+/-105	79.7%	+/-6.7
Housing units without a mortgage	241	+/-89	20.3%	+/-6.7
SELECTED MONTHLY OWNER COSTS (SMOC)				
Housing units with a mortgage	**944**	**+/-105**	**944**	**(X)**
Less than $300	0	+/-119	0.0%	+/-3.4
$300 to $499	22	+/-32	2.3%	+/-3.4
$500 to $699	21	+/-24	2.2%	+/-2.5
$700 to $999	150	+/-84	15.9%	+/-8.4
$1,000 to $1,499	387	+/-92	41.0%	+/-9.1
$1,500 to $1,999	112	+/-57	11.9%	+/-5.9
$2,000 or more	252	+/-50	26.7%	+/-5.8
Median (dollars)	1,371	+/-85	(X)	(X)
Housing units without a mortgage	**241**	**+/-89**	**241**	**(X)**
Less than $100	0	+/-119	0.0%	+/-12.6
$100 to $199	0	+/-119	0.0%	+/-12.6
$200 to $299	17	+/-21	7.1%	+/-8.8
$300 to $399	50	+/-37	20.7%	+/-13.6
$400 or more	174	+/-75	72.2%	+/-14.8
Median (dollars)	456	+/-34	(X)	(X)
SELECTED MONTHLY OWNER COSTS AS A PERCENTAGE OF HOUSEHOLD INCOME (SMOCAPI)				
Housing units with a mortgage (excluding units where SMOCAPI cannot be computed)	**944**	**+/-105**	**944**	**(X)**
Less than 20.0 percent	384	+/-117	40.7%	+/-10.9
20.0 to 24.9 percent	154	+/-63	16.3%	+/-7.0
25.0 to 29.9 percent	76	+/-47	8.1%	+/-5.0
30.0 to 34.9 percent	97	+/-60	10.3%	+/-6.4
35.0 percent or more	233	+/-92	24.7%	+/-9.4
Not computed	0	+/-119	(X)	(X)
Housing unit without a mortgage (excluding units where SMOCAPI cannot be computed)	**241**	**+/-89**	**241**	**(X)**
Less than 10.0 percent	52	+/-37	21.6%	+/-14.7
10.0 to 14.9 percent	89	+/-54	36.9%	+/-20.0
15.0 to 19.9 percent	0	+/-119	0.0%	+/-12.6
20.0 to 24.9 percent	20	+/-30	8.3%	+/-12.0
25.0 to 29.9 percent	8	+/-13	3.3%	+/-5.3
30.0 to 34.9 percent	15	+/-24	6.2%	+/-9.7
35.0 percent or more	57	+/-62	23.7%	+/-21.9
Not computed	0	+/-119	(X)	(X)
GROSS RENT				
Occupied units paying rent	**271**	**+/-91**	**271**	**(X)**
Less than $200	0	+/-119	0.0%	+/-11.3
$200 to $299	0	+/-119	0.0%	+/-11.3
$300 to $499	23	+/-26	8.5%	+/-9.1
$500 to $749	7	+/-16	2.6%	+/-6.5
$750 to $999	82	+/-47	30.3%	+/-15.3
$1,000 to $1,499	159	+/-71	58.7%	+/-15.7
$1,500 or more	0	+/-119	0.0%	+/-11.3
Median (dollars)	1,051	+/-87	(X)	(X)
No rent paid	70	+/-44	(X)	(X)
GROSS RENT AS A PERCENTAGE OF HOUSEHOLD INCOME (GRAPI)				
Occupied units paying rent (excluding units where GRAPI cannot be computed)	**271**	**+/-91**	**271**	**(X)**
Less than 15.0 percent	33	+/-25	12.2%	+/-8.8

Selected Housing Characteristics	Estimate	Margin of Error	Percent	Margin of Error
15.0 to 19.9 percent	53	+/-35	19.6%	+/-12.6
20.0 to 24.9 percent	29	+/-26	10.7%	+/-10.4
25.0 to 29.9 percent	17	+/-20	6.3%	+/-7.7
30.0 to 34.9 percent	0	+/-119	0.0%	+/-11.3
35.0 percent or more	139	+/-80	51.3%	+/-17.8
Not computed	70	+/-44	(X)	(X)

Source: U.S. Census Bureau, 2005-2009 American Community Survey

Data are based on a sample and are subject to sampling variability. The degree of uncertainty for an estimate arising from sampling variability is represented through the use of a margin of error. The value shown here is the 90 percent margin of error. The margin of error can be interpreted roughly as providing a 90 percent probability that the interval defined by the estimate minus the margin of error and the estimate plus the margin of error (the lower and upper confidence bounds) contains the true value. In addition to sampling variability, the ACS estimates are subject to nonsampling error (for a discussion of nonsampling variability, see Accuracy of the Data). The effect of nonsampling error is not represented in these tables.

Notes:
·Caution should be used when comparing data for Number of Rooms between 2008 and 2009. A data collection error was identified for 2008 impacting the "1 room" category. For more information please see Errata Note #54.
·Caution should be used when comparing data for Number of Bedrooms between 2008 and 2009. A data collection error was identified for 2008 impacting the "0 bedrooms" category. For more information please see Errata Note #54.
·The 2005-2009 plumbing data for Puerto Rico will not be shown. Research indicates that the questions on plumbing facilities that were introduced in 2008 in the stateside American Community Survey and the 2008 Puerto Rico Community Survey may not have been appropriate for Puerto Rico.
·Caution should be used when comparing data for Telephone Service Availability between 2008 and 2009. A data collection error was identified for 2008 impacting the "no" category and underreporting those who did not have telephone service available. For more information please see Errata Note #53.
·Caution should be used when comparing data for Occupants per Room between 2008 and 2009. A data collection error was identified for 2008 impacting the "1 room" category. For more information please see Errata Note #54.
·In prior years, the universe included all owner-occupied units with a mortgage. It is now restricted to include only those units where SMOCAPI is computed, that is, SMOC and household income are valid values.
·In prior years, the universe included all owner-occupied units without a mortgage. It is now restricted to include only those units where SMOCAPI is computed, that is, SMOC and household income are valid values.
·In prior years, the universe included all renter-occupied units. It is now restricted to include only those units where GRAPI is computed, that is, gross rent and household Income are valid values.
·The median gross rent excludes no cash renters.
·While the 2005-2009 American Community Survey (ACS) data generally reflect the November 2008 Office of Management and Budget (OMB) definitions of metropolitan and micropolitan statistical areas; in certain instances the names, codes, and boundaries of the principal cities shown in ACS tables may differ from the OMB definitions due to differences in the effective dates of the geographic entities.
·Estimates of urban and rural population, housing units, and characteristics reflect boundaries of urban areas defined based on Census 2000 data. Boundaries for urban areas have not been updated since Census 2000. As a result, data for urban and rural areas from the ACS do not necessarily reflect the results of ongoing urbanization.

Explanation of Symbols:
1. An '**' entry in the margin of error column indicates that either no sample observations or too few sample observations were available to compute a standard error and thus the margin of error. A statistical test is not appropriate.
2. An '-' entry in the estimate column indicates that either no sample observations or too few sample observations were available to compute an estimate, or a ratio of medians cannot be calculated because one or both of the median estimates falls in the lowest interval or upper interval of an open-ended distribution.
3. An '-' following a median estimate means the median falls in the lowest interval of an open-ended distribution.
4. An '+' following a median estimate means the median falls in the upper interval of an open-ended distribution.
5. An '***' entry in the margin of error column indicates that the median falls in the lowest interval or upper interval of an open-ended distribution. A statistical test is not appropriate.
6. An '*****' entry in the margin of error column indicates that the estimate is controlled. A statistical test for sampling variability is not appropriate.
7. An 'N' entry in the estimate and margin of error columns indicates that data for this geographic area cannot be displayed because the number of sample cases is too small.
8. An '(X)' means that the estimate is not applicable or not available.

U.S. Census Bureau
American FactFinder

Newtown village, Hamilton County, Ohio

Selected Social Characteristics in the United States: 2005-2009

Data Set: **2005-2009 American Community Survey 5-Year Estimates**
Survey: **American Community Survey**

NOTE. Although the American Community Survey (ACS) produces population, demographic and housing unit estimates, it is the Census Bureau's Population Estimates Program that produces and disseminates the official estimates of the population for the nation, states, counties, cities and towns and estimates of housing units for states and counties.

For more information on confidentiality protection, sampling error, nonsampling error, and definitions, see Survey Methodology.

Selected Social Characteristics in the United States	Estimate	Margin of Error	Percent	Margin of Error
HOUSEHOLDS BY TYPE				
Total households	**1,526**	**+/-110**	**1,526**	**(X)**
Family households (families)	1,070	+/-91	70.1%	+/-7.0
With own children under 18 years	503	+/-84	33.0%	+/-6.2
Married-couple family	827	+/-98	54.2%	+/-7.5
With own children under 18 years	368	+/-73	24.1%	+/-5.7
Male householder, no wife present, family	62	+/-42	4.1%	+/-2.8
With own children under 18 years	16	+/-19	1.0%	+/-1.2
Female householder, no husband present, family	181	+/-93	11.9%	+/-6.0
With own children under 18 years	119	+/-82	7.8%	+/-5.3
Nonfamily households	456	+/-127	29.9%	+/-7.0
Householder living alone	423	+/-124	27.7%	+/-6.8
65 years and over	116	+/-59	7.6%	+/-3.7
Households with one or more people under 18 years	516	+/-83	33.8%	+/-6.3
Households with one or more people 65 years and over	410	+/-86	26.9%	+/-5.3
Average household size	2.55	+/-0.18	(X)	(X)
Average family size	3.14	+/-0.23	(X)	(X)
RELATIONSHIP				
Population in households	**3,892**	**+/-43**	**3,892**	**(X)**
Householder	1,526	+/-110	39.2%	+/-2.7
Spouse	821	+/-92	21.1%	+/-2.4
Child	1,329	+/-128	34.1%	+/-3.3
Other relatives	137	+/-79	3.5%	+/-2.0
Nonrelatives	79	+/-59	2.0%	+/-1.5
Unmarried partner	69	+/-57	1.8%	+/-1.5
MARITAL STATUS				
Males 15 years and over	**1,440**	**+/-141**	**1,440**	**(X)**
Never married	367	+/-104	25.5%	+/-5.9
Now married, except separated	851	+/-94	59.1%	+/-6.9
Separated	0	+/-119	0.0%	+/-2.2
Widowed	40	+/-32	2.8%	+/-2.1
Divorced	182	+/-92	12.6%	+/-6.0
Females 15 years and over	**1,699**	**+/-166**	**1,699**	**(X)**
Never married	569	+/-156	33.5%	+/-6.9
Now married, except separated	842	+/-94	49.6%	+/-8.0
Separated	46	+/-48	2.7%	+/-2.8
Widowed	75	+/-50	4.4%	+/-2.8
Divorced	167	+/-79	9.8%	+/-4.5

Selected Social Characteristics in the United States	Estimate	Margin of Error	Percent	Margin of Error
FERTILITY				
Number of women 15 to 50 years old who had a birth in the past 12 months	**37**	**+/-34**	**37**	**(X)**
Unmarried women (widowed, divorced, and never married)	0	+/-119	0.0%	+/-48.8
Per 1,000 unmarried women	0	+/-51	(X)	(X)
Per 1,000 women 15 to 50 years old	34	+/-32	(X)	(X)
Per 1,000 women 15 to 19 years old	0	+/-154	(X)	(X)
Per 1,000 women 20 to 34 years old	86	+/-84	(X)	(X)
Per 1,000 women 35 to 50 years old	0	+/-66	(X)	(X)
GRANDPARENTS				
Number of grandparents living with own grandchildren under 18 years	**29**	**+/-35**	**29**	**(X)**
Responsible for grandchildren	13	+/-19	44.8%	+/-55.2
Years responsible for grandchildren				
Less than 1 year	13	+/-19	44.8%	+/-55.2
1 or 2 years	0	+/-119	0.0%	+/-55.1
3 or 4 years	0	+/-119	0.0%	+/-55.1
5 or more years	0	+/-119	0.0%	+/-55.1
Number of grandparents responsible for own grandchildren under 18 years	**13**	**+/-19**	**13**	**(X)**
Who are female	13	+/-19	100.0%	+/-82.2
Who are married	0	+/-119	0.0%	+/-82.3
SCHOOL ENROLLMENT				
Population 3 years and over enrolled in school	**1,142**	**+/-191**	**1,142**	**(X)**
Nursery school, preschool	55	+/-38	4.8%	+/-3.4
Kindergarten	77	+/-40	6.7%	+/-3.7
Elementary school (grades 1-8)	422	+/-123	37.0%	+/-9.8
High school (grades 9-12)	293	+/-123	25.7%	+/-10.5
College or graduate school	295	+/-145	25.8%	+/-10.6
EDUCATIONAL ATTAINMENT				
Population 25 years and over	**2,669**	**+/-150**	**2,669**	**(X)**
Less than 9th grade	52	+/-42	1.9%	+/-1.6
9th to 12th grade, no diploma	387	+/-138	14.5%	+/-5.0
High school graduate (includes equivalency)	512	+/-137	19.2%	+/-5.0
Some college, no degree	451	+/-121	16.9%	+/-4.3
Associate's degree	318	+/-138	11.9%	+/-5.1
Bachelor's degree	633	+/-140	23.7%	+/-5.5
Graduate or professional degree	316	+/-96	11.8%	+/-3.6
Percent high school graduate or higher	83.6%	+/-5.3	(X)	(X)
Percent bachelor's degree or higher	35.6%	+/-6.1	(X)	(X)
VETERAN STATUS				
Civilian population 18 years and over	**2,869**	**+/-147**	**2,869**	**(X)**
Civilian veterans	331	+/-117	11.5%	+/-4.0
DISABILITY STATUS OF THE CIVILIAN NONINSTITUTIONALIZED POPULATION				
Total Civilian Noninstitutionalized Population	**(X)**	**(X)**	**(X)**	**(X)**
With a disability	(X)	(X)	(X)	(X)
Under 18 years	**(X)**	**(X)**	**(X)**	**(X)**
With a disability	(X)	(X)	(X)	(X)
18 to 64 years	**(X)**	**(X)**	**(X)**	**(X)**
With a disability	(X)	(X)	(X)	(X)
65 years and over	**(X)**	**(X)**	**(X)**	**(X)**
With a disability	(X)	(X)	(X)	(X)
RESIDENCE 1 YEAR AGO				
Population 1 year and over	**3,845**	**+/-58**	**3,845**	**(X)**
Same house	3,211	+/-250	83.5%	+/-6.3
Different house in the U.S.	627	+/-239	16.3%	+/-6.2
Same county	292	+/-182	7.6%	+/-4.8

Selected Social Characteristics in the United States	Estimate	Margin of Error	Percent	Margin of Error
Different county	335	+/-181	8.7%	+/-4.7
Same state	130	+/-85	3.4%	+/-2.2
Different state	205	+/-157	5.3%	+/-4.1
Abroad	7	+/-12	0.2%	+/-0.3
PLACE OF BIRTH				
Total population	**3,892**	**+/-43**	**3,892**	**(X)**
Native	3,724	+/-94	95.7%	+/-2.3
Born in United States	3,714	+/-101	95.4%	+/-2.5
State of residence	2,374	+/-247	61.0%	+/-6.3
Different state	1,340	+/-253	34.4%	+/-6.5
Born in Puerto Rico, U.S. Island areas, or born abroad to American parent(s)	10	+/-17	0.3%	+/-0.4
Foreign born	168	+/-90	4.3%	+/-2.3
U.S. CITIZENSHIP STATUS				
Foreign-born population	**168**	**+/-90**	**168**	**(X)**
Naturalized U.S. citizen	72	+/-43	42.9%	+/-25.4
Not a U.S. citizen	96	+/-78	57.1%	+/-25.4
YEAR OF ENTRY				
Population born outside the United States	**178**	**+/-97**	**178**	**(X)**
Native	**10**	**+/-17**	**10**	**(X)**
Entered 2000 or later	0	+/-119	0.0%	+/-93.8
Entered before 2000	10	+/-17	100.0%	+/-93.8
Foreign born	**168**	**+/-90**	**168**	**(X)**
Entered 2000 or later	68	+/-63	40.5%	+/-28.5
Entered before 2000	100	+/-63	59.5%	+/-28.5
WORLD REGION OF BIRTH OF FOREIGN BORN				
Foreign-born population, excluding population born at sea	**168**	**+/-90**	**168**	**(X)**
Europe	31	+/-36	18.5%	+/-23.1
Asia	86	+/-69	51.2%	+/-30.8
Africa	41	+/-49	24.4%	+/-26.2
Oceania	0	+/-119	0.0%	+/-17.5
Latin America	0	+/-119	0.0%	+/-17.5
Northern America	10	+/-15	6.0%	+/-9.1
LANGUAGE SPOKEN AT HOME				
Population 5 years and over	**3,720**	**+/-94**	**3,720**	**(X)**
English only	3,508	+/-129	94.3%	+/-2.6
Language other than English	212	+/-98	5.7%	+/-2.6
Speak English less than "very well"	39	+/-46	1.0%	+/-1.2
Spanish	23	+/-28	0.6%	+/-0.8
Speak English less than "very well"	9	+/-15	0.2%	+/-0.4
Other Indo-European languages	129	+/-91	3.5%	+/-2.4
Speak English less than "very well"	22	+/-44	0.6%	+/-1.2
Asian and Pacific Islander languages	22	+/-21	0.6%	+/-0.6
Speak English less than "very well"	0	+/-119	0.0%	+/-0.9
Other languages	38	+/-49	1.0%	+/-1.3
Speak English less than "very well"	8	+/-15	0.2%	+/-0.4
ANCESTRY				
Total population	**3,892**	**+/-43**	**3,892**	**(X)**
American	786	+/-248	20.2%	+/-6.4
Arab	28	+/-48	0.7%	+/-1.2
Czech	50	+/-81	1.3%	+/-2.1
Danish	0	+/-119	0.0%	+/-0.8
Dutch	9	+/-14	0.2%	+/-0.4
English	384	+/-127	9.9%	+/-3.3
French (except Basque)	122	+/-80	3.1%	+/-2.1
French Canadian	0	+/-119	0.0%	+/-0.8
German	1,043	+/-232	26.8%	+/-6.0
Greek	11	+/-16	0.3%	+/-0.4
Hungarian	10	+/-17	0.3%	+/-0.4

Selected Social Characteristics in the United States	Estimate	Margin of Error	Percent	Margin of Error
Irish	505	+/-169	13.0%	+/-4.4
Italian	214	+/-137	5.5%	+/-3.5
Lithuanian	8	+/-13	0.2%	+/-0.3
Norwegian	9	+/-14	0.2%	+/-0.4
Polish	114	+/-95	2.9%	+/-2.4
Portuguese	0	+/-119	0.0%	+/-0.8
Russian	7	+/-11	0.2%	+/-0.3
Scotch-Irish	94	+/-64	2.4%	+/-1.6
Scottish	90	+/-61	2.3%	+/-1.6
Slovak	0	+/-119	0.0%	+/-0.8
Subsaharan African	41	+/-49	1.1%	+/-1.3
Swedish	37	+/-29	1.0%	+/-0.7
Swiss	26	+/-32	0.7%	+/-0.8
Ukrainian	0	+/-119	0.0%	+/-0.8
Welsh	11	+/-16	0.3%	+/-0.4
West Indian (excluding Hispanic origin groups)	0	+/-119	0.0%	+/-0.8

Source: U.S. Census Bureau, 2005-2009 American Community Survey

Data are based on a sample and are subject to sampling variability. The degree of uncertainty for an estimate arising from sampling variability is represented through the use of a margin of error. The value shown here is the 90 percent margin of error. The margin of error can be interpreted roughly as providing a 90 percent probability that the interval defined by the estimate minus the margin of error and the estimate plus the margin of error (the lower and upper confidence bounds) contains the true value. In addition to sampling variability, the ACS estimates are subject to nonsampling error (for a discussion of nonsampling variability, see Accuracy of the Data). The effect of nonsampling error is not represented in these tables.

Notes:
·Ancestry listed in this table refers to the total number of people who responded with a particular ancestry; for example, the estimate given for Russian represents the number of people who listed Russian as either their first or second ancestry. This table lists only the largest ancestry groups; see the Detailed Tables for more categories. Race and Hispanic origin groups are not included in this table because official data for those groups come from the Race and Hispanic origin questions rather than the ancestry question (see Demographic Table).
·The Census Bureau introduced a new set of disability questions in the 2008 ACS questionnaire. Because of contextual differences between the 2008-2009 disability data and disability data collected in prior years, the Census Bureau is unable to combine the 5 years of disability data in order to produce the multi-year estimate that would appear in this table. Multi-year estimates of disability status will become available once five consecutive years of data are collected. For more information about the differences between the 2008 and prior years' disability questions, see Review of Changes to the Measurement of Disability in the 2008 ACS.
·Data for year of entry of the native population reflect the year of entry into the U.S. by people who were born in Puerto Rico, U.S. Island Areas or born outside the U.S. to a U.S. citizen parent and who subsequently moved to the U.S.
·While the 2005-2009 American Community Survey (ACS) data generally reflect the November 2008 Office of Management and Budget (OMB) definitions of metropolitan and micropolitan statistical areas; in certain instances the names, codes, and boundaries of the principal cities shown in ACS tables may differ from the OMB definitions due to differences in the effective dates of the geographic entities.
·Estimates of urban and rural population, housing units, and characteristics reflect boundaries of urban areas defined based on Census 2000 data. Boundaries for urban areas have not been updated since Census 2000. As a result, data for urban and rural areas from the ACS do not necessarily reflect the results of ongoing urbanization.

Explanation of Symbols:
1. An '**' entry in the margin of error column indicates that either no sample observations or too few sample observations were available to compute a standard error and thus the margin of error. A statistical test is not appropriate.
2. An '-' entry in the estimate column indicates that either no sample observations or too few sample observations were available to compute an estimate, or a ratio of medians cannot be calculated because one or both of the median estimates falls in the lowest interval or upper interval of an open-ended distribution.
3. An '-' following a median estimate means the median falls in the lowest interval of an open-ended distribution.
4. An '+' following a median estimate means the median falls in the upper interval of an open-ended distribution.
5. An '***' entry in the margin of error column indicates that the median falls in the lowest interval or upper interval of an open-ended distribution. A statistical test is not appropriate.
6. An '*****' entry in the margin of error column indicates that the estimate is controlled. A statistical test for sampling variability is not appropriate.
7. An 'N' entry in the estimate and margin of error columns indicates that data for this geographic area cannot be displayed because the number of sample cases is too small.
8. An '(X)' means that the estimate is not applicable or not available.

The letters PDF or symbol indicate a document is in the Portable Document Format (PDF). To view the file you will need the Adobe® Acrobat® Reader, which is available for **free** from the Adobe web site.

U.S. Census Bureau
American FactFinder

Newtown village, Hamilton County, Ohio

Population and Housing Narrative Profile: 2005-2009
Data Set: **2005-2009 American Community Survey 5-Year Estimates**
Survey: **American Community Survey**

NOTE. Although the American Community Survey (ACS) produces population, demographic and housing unit estimates, it is the Census Bureau's Population Estimates Program that produces and disseminates the official estimates of the population for the nation, states, counties, cities and towns and estimates of housing units for states and counties.

For more information on confidentiality protection, sampling error, nonsampling error, and definitions, see Survey Methodology.

HOUSEHOLDS AND FAMILIES: In 2005-2009 there were 1,500 households in Newtown village. The average household size was 2.6 people.

Families made up 70 percent of the households in Newtown village. This figure includes both married-couple families (54 percent) and other families (16 percent). Nonfamily households made up 30 percent of all households in Newtown village. Most of the nonfamily households were people living alone, but some were composed of people living in households in which no one was related to the householder.

The Types of Households in Newtown village, Hamilton County, Ohio in 2005-2009

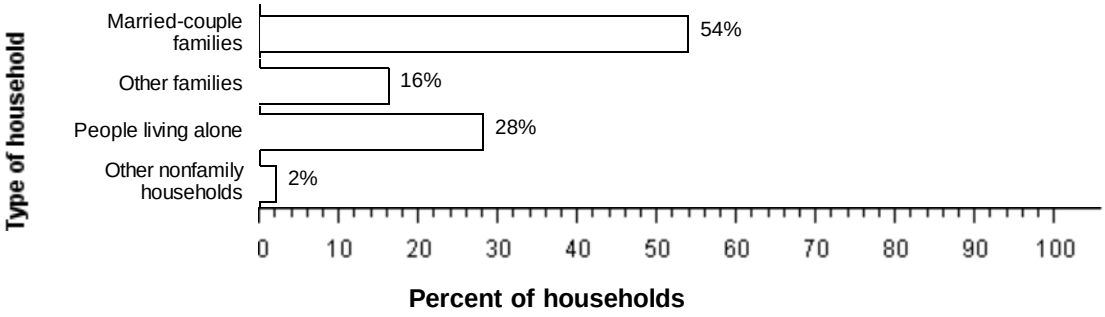

Source: American Community Survey, 2005-2009

NATIVITY AND LANGUAGE: Four percent of the people living in Newtown village in 2005-2009 were foreign born. Ninety-six percent was native, including 61 percent who were born in Ohio.

Among people at least five years old living in Newtown village in 2005-2009, 6 percent spoke a language other than English at home. Of those speaking a language other than English at home, 11 percent spoke Spanish and 89 percent spoke some other language; 18 percent reported that they did not speak English "very well."

GEOGRAPHIC MOBILITY: In 2005-2009, 84 percent of the people at least one year old living in Newtown village were living in the same residence one year earlier; 8 percent had moved during the past year from another residence in the same county, 3 percent from another county in the same state, 5 percent from another state, and less than 0.5 percent from abroad.

Geographic Mobility of Residents of Newtown village, Hamilton County, Ohio in 2005-2009

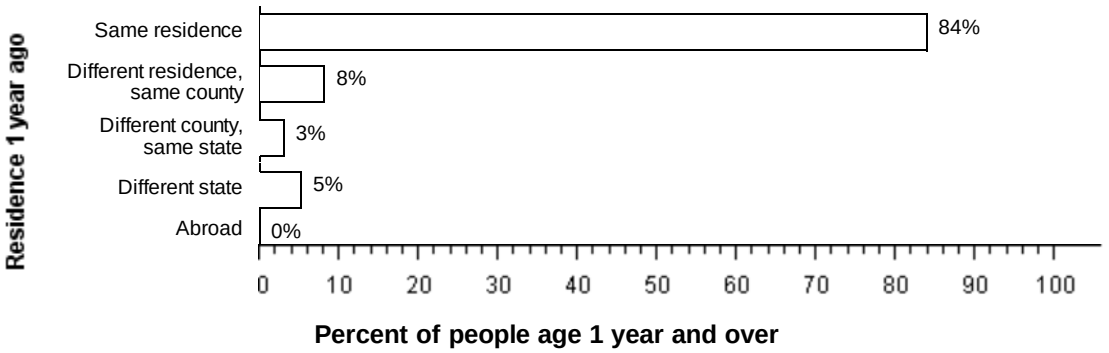

Source: American Community Survey, 2005-2009

EDUCATION: In 2005-2009, 84 percent of people 25 years and over had at least graduated from high school and 36 percent had a bachelor's degree or higher. Sixteen percent were dropouts; they were not enrolled in school and had not graduated from high school.

The total school enrollment in Newtown village was 1,100 in 2005-2009. Nursery school and kindergarten enrollment was 130 and elementary or high school enrollment was 720 children. College or graduate school enrollment was 300.

The Educational Attainment of People in Newtown village, Hamilton County, Ohio in 2005-2009

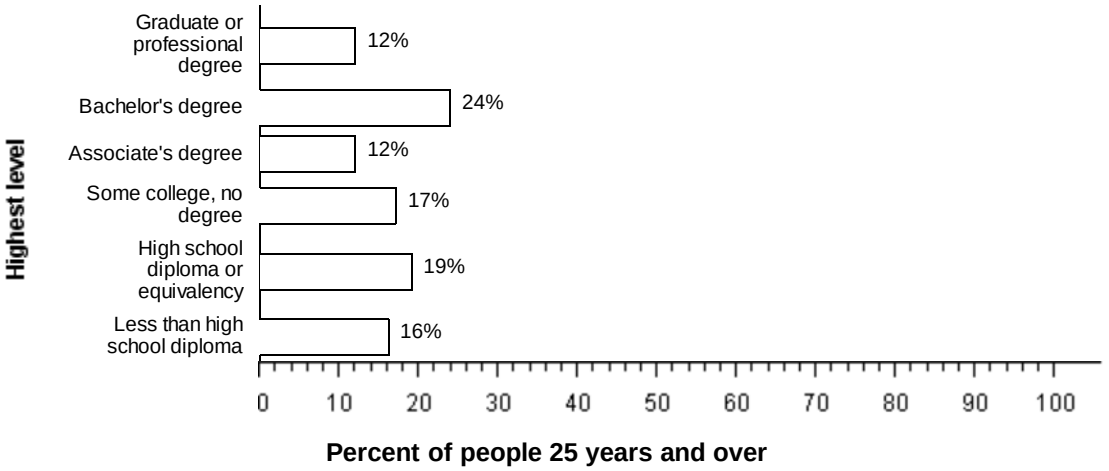

Source: American Community Survey, 2005-2009

DISABILITY: In Newtown village, among people at least five years old in 2005-2009, percent reported a disability. The likelihood of having a disability varied by age - from percent of people 5 to 15 years old, to percent of people 16 to 64 years old, and to percent of those 65 and older.

INDUSTRIES: In 2005-2009, for the employed population 16 years and older, the leading industries in Newtown village were Educational services, and health care, and social assistance, 18 percent, and Manufacturing, 17 percent.

Employment by Industry in Newtown village, Hamilton County, Ohio in 2005-2009

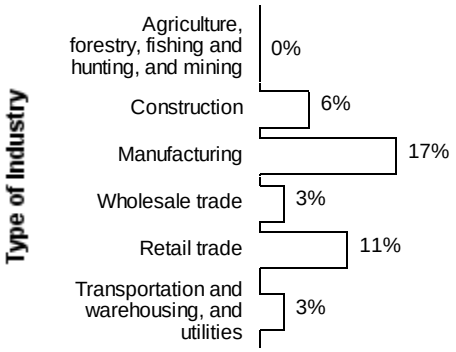

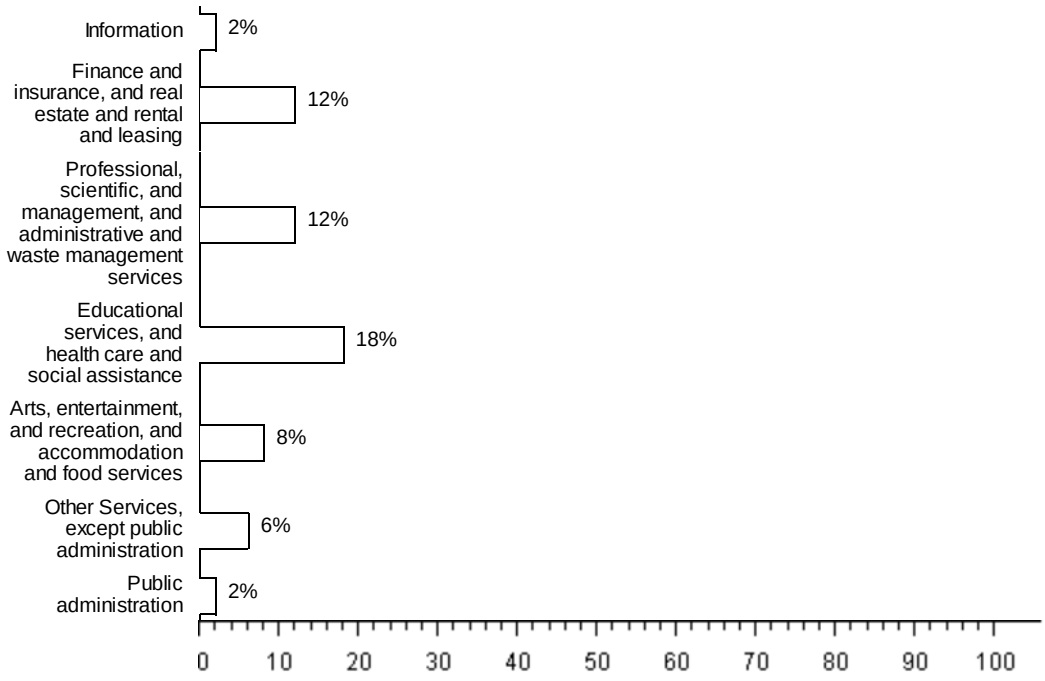

Source: American Community Survey, 2005-2009

OCCUPATIONS AND TYPE OF EMPLOYER: Among the most common occupations were: Management, professional, and related occupations, 38 percent; Sales and office occupations, 23 percent; Service occupations, 18 percent; Production, transportation, and material moving occupations, 13 percent; and Construction, extraction, maintenance, and repair occupations, 8 percent. Eighty-nine percent of the people employed were Private wage and salary workers; 8 percent was Federal, state, or local government workers; and 3 percent was Self-employed in own not incorporated business workers.

TRAVEL TO WORK: Ninety percent of Newtown village workers drove to work alone in 2005-2009, 4 percent carpooled, less than 0.5 percent took public transportation, and 3 percent used other means. The remaining 3 percent worked at home. Among those who commuted to work, it took them on average 21.4 minutes to get to work.

INCOME: The median income of households in Newtown village was $59,565. Eighty-six percent of the households received earnings and 18 percent received retirement income other than Social Security. Twenty-eight percent of the households received Social Security. The average income from Social Security was $19,365. These income sources are not mutually exclusive; that is, some households received income from more than one source.

POVERTY AND PARTICIPATION IN GOVERNMENT PROGRAMS: In 2005-2009, 9 percent of people were in poverty. Ten percent of related children under 18 were below the poverty level, compared with 12 percent of people 65 years old and over. Eight percent of all families and 19 percent of families with a female householder and no husband present had incomes below the poverty level.

Poverty Rates in Newtown village, Hamilton County, Ohio in 2005-2009

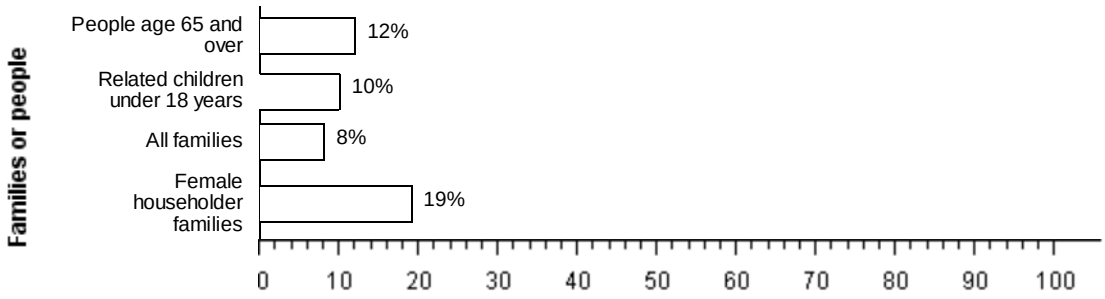

Percent below poverty level

Source: American Community Survey, 2005-2009

POPULATION OF Newtown village: In 2005-2009, Newtown village had a total population of 3,900 - 2,100 (55 percent) females and 1,800 (45 percent) males. The median age was 37.3 years. Twenty-six percent of the population was under 18 years and 15 percent was 65 years and older.

The Age Distribution of People in Newtown village, Hamilton County, Ohio in 2005-2009

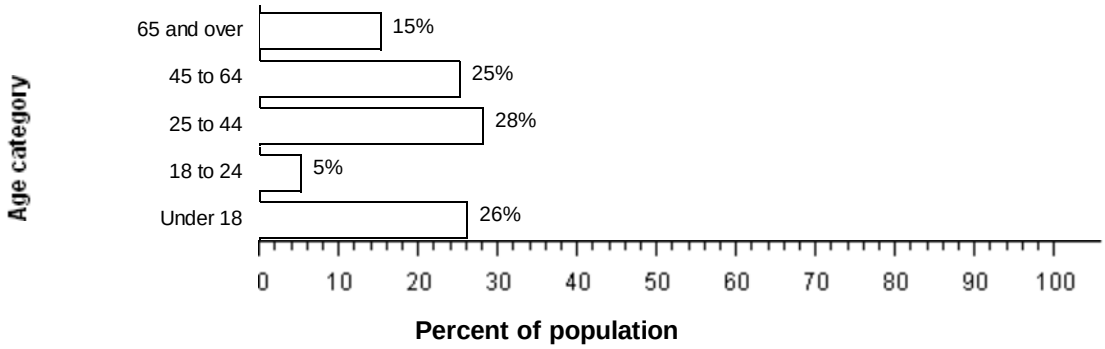

Source: American Community Survey, 2005-2009

For people reporting one race alone, 90 percent was White; 6 percent was Black or African American; less than 0.5 percent was American Indian and Alaska Native; 3 percent was Asian; less than 0.5 percent was Native Hawaiian and Other Pacific Islander, and less than 0.5 percent was Some other race. Less than 0.5 percent reported Two or more races. Less than 0.5 percent of the people in Newtown village was Hispanic. Ninety percent of the people in Newtown village was White non-Hispanic. People of Hispanic origin may be of any race.

HOUSING CHARACTERISTICS: In 2005-2009, Newtown village had a total of 1,700 housing units, 11 percent of which were vacant. Of the total housing units, 81 percent was in single-unit structures, 19 percent was in multi-unit structures, and less than 0.5 percent was mobile homes. Forty-three percent of the housing units were built since 1990.

The Types of Housing Units in Newtown village, Hamilton County, Ohio in 2005-2009

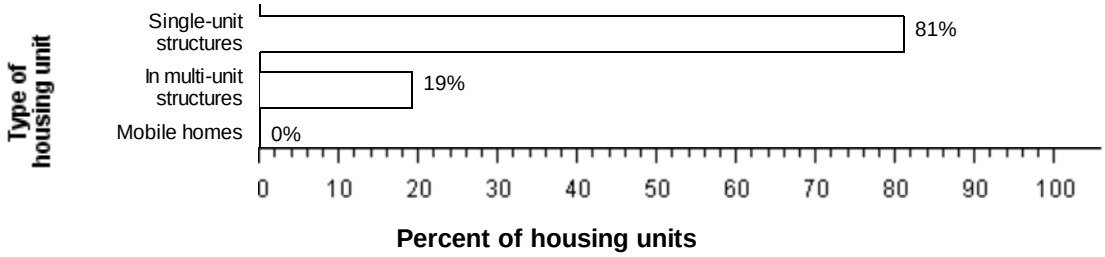

Source: American Community Survey, 2005-2009

OCCUPIED HOUSING UNIT CHARACTERISTICS: In 2005-2009, Newtown village had 1,500 occupied housing units - 1,200 (78 percent) owner occupied and 340 (22 percent) renter occupied. Three percent of the households did not have telephone service and 1 percent of the households did not have access to a car, truck, or van for private use. Multi Vehicle households were not rare. Fifty-one percent had two vehicles and another 16 percent had three or more.

HOUSING COSTS: The median monthly housing costs for mortgaged owners was $1,371, nonmortgaged owners $456, and renters $1,051. Thirty-five percent of owners with mortgages, 30 percent of owners without mortgages, and 51 percent of renters in Newtown village spent 30 percent or more of household income on housing.

Occupants with a Housing Cost Burden in Newtown village, Hamilton County, Ohio in 2005-2009

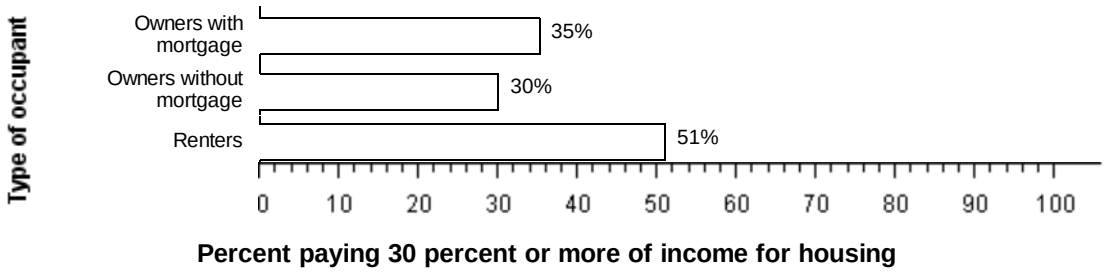

Source: American Community Survey, 2005-2009

Source: U.S. Census Bureau, 2005-2009 American Community Survey

The U.S. Census Bureau's Population Estimates Program produces the official population estimates for the nation, states, counties and places, and the official estimates of housing units for states and counties. The population and housing characteristics included above are derived from the American Community Survey.

Notes:
· Detail may not add to totals due to rounding.
· Percentages are based on unrounded numbers.

U.S. Census Bureau
American FactFinder

St. Bernard city, Hamilton County, Ohio

ACS Demographic and Housing Estimates: 2005-2009

Data Set: **2005-2009 American Community Survey 5-Year Estimates**
Survey: **American Community Survey**

NOTE. Although the American Community Survey (ACS) produces population, demographic and housing unit estimates, it is the Census Bureau's Population Estimates Program that produces and disseminates the official estimates of the population for the nation, states, counties, cities and towns and estimates of housing units for states and counties.

For more information on confidentiality protection, sampling error, nonsampling error, and definitions, see Survey Methodology.

ACS Demographic and Housing Estimates	Estimate	Margin of Error	Percent	Margin of Error
SEX AND AGE				
Total population	**4,651**	**+/-36**	**4,651**	**(X)**
Male	2,048	+/-208	44.0%	+/-4.5
Female	2,603	+/-208	56.0%	+/-4.5
Under 5 years	435	+/-124	9.4%	+/-2.6
5 to 9 years	366	+/-179	7.9%	+/-3.8
10 to 14 years	379	+/-114	8.1%	+/-2.5
15 to 19 years	351	+/-106	7.5%	+/-2.3
20 to 24 years	262	+/-88	5.6%	+/-1.9
25 to 34 years	679	+/-183	14.6%	+/-3.9
35 to 44 years	573	+/-174	12.3%	+/-3.7
45 to 54 years	694	+/-166	14.9%	+/-3.6
55 to 59 years	304	+/-104	6.5%	+/-2.2
60 to 64 years	108	+/-75	2.3%	+/-1.6
65 to 74 years	229	+/-77	4.9%	+/-1.7
75 to 84 years	195	+/-72	4.2%	+/-1.5
85 years and over	76	+/-62	1.6%	+/-1.3
Median age (years)	32.4	+/-5.2	(X)	(X)
18 years and over	3,292	+/-206	70.8%	+/-4.4
21 years and over	3,094	+/-189	66.5%	+/-4.0
62 years and over	576	+/-104	12.4%	+/-2.2
65 years and over	500	+/-79	10.8%	+/-1.7
18 years and over	**3,292**	**+/-206**	**3,292**	**(X)**
Male	1,371	+/-218	41.6%	+/-5.6
Female	1,921	+/-203	58.4%	+/-5.6
65 years and over	**500**	**+/-79**	**500**	**(X)**
Male	173	+/-60	34.6%	+/-10.7
Female	327	+/-74	65.4%	+/-10.7
RACE				
Total population	**4,651**	**+/-36**	**4,651**	**(X)**
One race	4,540	+/-102	97.6%	+/-2.1
Two or more races	111	+/-98	2.4%	+/-2.1
One race	4,540	+/-102	97.6%	+/-2.1
White	3,802	+/-239	81.7%	+/-5.0
Black or African American	738	+/-267	15.9%	+/-5.7
American Indian and Alaska Native	0	+/-119	0.0%	+/-0.7

ACS Demographic and Housing Estimates	Estimate	Margin of Error	Percent	Margin of Error
Cherokee tribal grouping	0	+/-119	0.0%	+/-0.7
Chippewa tribal grouping	0	+/-119	0.0%	+/-0.7
Navajo tribal grouping	0	+/-119	0.0%	+/-0.7
Sioux tribal grouping	0	+/-119	0.0%	+/-0.7
Asian	0	+/-119	0.0%	+/-0.7
Asian Indian	0	+/-119	0.0%	+/-0.7
Chinese	0	+/-119	0.0%	+/-0.7
Filipino	0	+/-119	0.0%	+/-0.7
Japanese	0	+/-119	0.0%	+/-0.7
Korean	0	+/-119	0.0%	+/-0.7
Vietnamese	0	+/-119	0.0%	+/-0.7
Other Asian	0	+/-119	0.0%	+/-0.7
Native Hawaiian and Other Pacific Islander	0	+/-119	0.0%	+/-0.7
Native Hawaiian	0	+/-119	0.0%	+/-0.7
Guamanian or Chamorro	0	+/-119	0.0%	+/-0.7
Samoan	0	+/-119	0.0%	+/-0.7
Other Pacific Islander	0	+/-119	0.0%	+/-0.7
Some other race	0	+/-119	0.0%	+/-0.7
Two or more races	111	+/-98	2.4%	+/-2.1
White and Black or African American	36	+/-35	0.8%	+/-0.8
White and American Indian and Alaska Native	0	+/-119	0.0%	+/-0.7
White and Asian	0	+/-119	0.0%	+/-0.7
Black or African American and American Indian and Alaska Native	15	+/-23	0.3%	+/-0.5
Race alone or in combination with one or more other races				
Total population	**4,651**	**+/-36**	**4,651**	**(X)**
White	3,898	+/-267	83.8%	+/-5.6
Black or African American	817	+/-243	17.6%	+/-5.2
American Indian and Alaska Native	43	+/-67	0.9%	+/-1.4
Asian	0	+/-119	0.0%	+/-0.7
Native Hawaiian and Other Pacific Islander	0	+/-119	0.0%	+/-0.7
Some other race	32	+/-44	0.7%	+/-0.9
HISPANIC OR LATINO AND RACE				
Total population	**4,651**	**+/-36**	**4,651**	**(X)**
Hispanic or Latino (of any race)	32	+/-44	0.7%	+/-0.9
Mexican	0	+/-119	0.0%	+/-0.7
Puerto Rican	0	+/-119	0.0%	+/-0.7
Cuban	0	+/-119	0.0%	+/-0.7
Other Hispanic or Latino	32	+/-44	0.7%	+/-0.9
Not Hispanic or Latino	4,619	+/-57	99.3%	+/-0.9
White alone	3,802	+/-239	81.7%	+/-5.0
Black or African American alone	738	+/-267	15.9%	+/-5.7
American Indian and Alaska Native alone	0	+/-119	0.0%	+/-0.7
Asian alone	0	+/-119	0.0%	+/-0.7
Native Hawaiian and Other Pacific Islander alone	0	+/-119	0.0%	+/-0.7
Some other race alone	0	+/-119	0.0%	+/-0.7
Two or more races	79	+/-74	1.7%	+/-1.6
Two races including Some other race	0	+/-119	0.0%	+/-0.7
Two races excluding Some other race, and Three or more races	79	+/-74	1.7%	+/-1.6
Total housing units	**2,039**	**+/-200**	**(X)**	**(X)**

Source: U.S. Census Bureau, 2005-2009 American Community Survey

Data are based on a sample and are subject to sampling variability. The degree of uncertainty for an estimate arising from sampling variability is represented through the use of a margin of error. The value shown here is the 90 percent margin of error. The margin of error can be interpreted roughly as providing a 90 percent probability that the interval defined by the estimate minus the margin of error and the estimate plus the margin of error (the lower and upper confidence bounds) contains the true value. In addition to sampling variability, the ACS estimates are subject to nonsampling error (for a discussion of nonsampling variability, see Accuracy of the Data). The effect of nonsampling error is not represented in these tables.

Notes:
·For more information on understanding race and Hispanic origin data, please see the Census 2000 Brief entitled, Overview of Race and Hispanic Origin, issued March 2001. (pdf format)
·The ACS questions on Hispanic origin and race were revised in 2008 to make them consistent with the Census 2010 question wording. Any changes in estimates for 2008 and beyond may be due to demographic changes, as well as factors including questionnaire changes, differences in ACS population controls, and methodological differences in the population estimates, and therefore should be used with caution. For a summary of questionnaire changes see http://www.census.gov/acs/www/methodology/questionnaire_changes/. For more information about changes in the estimates see http://www.census.gov/population/www/socdemo/hispanic/reports.html.

·While the 2005-2009 American Community Survey (ACS) data generally reflect the November 2008 Office of Management and Budget (OMB) definitions of metropolitan and micropolitan statistical areas; in certain instances the names, codes, and boundaries of the principal cities shown in ACS tables may differ from the OMB definitions due to differences in the effective dates of the geographic entities.
·Estimates of urban and rural population, housing units, and characteristics reflect boundaries of urban areas defined based on Census 2000 data. Boundaries for urban areas have not been updated since Census 2000. As a result, data for urban and rural areas from the ACS do not necessarily reflect the results of ongoing urbanization.

Explanation of Symbols:
1. An '**' entry in the margin of error column indicates that either no sample observations or too few sample observations were available to compute a standard error and thus the margin of error. A statistical test is not appropriate.
2. An '-' entry in the estimate column indicates that either no sample observations or too few sample observations were available to compute an estimate, or a ratio of medians cannot be calculated because one or both of the median estimates falls in the lowest interval or upper interval of an open-ended distribution.
3. An '-' following a median estimate means the median falls in the lowest interval of an open-ended distribution.
4. An '+' following a median estimate means the median falls in the upper interval of an open-ended distribution.
5. An '***' entry in the margin of error column indicates that the median falls in the lowest interval or upper interval of an open-ended distribution. A statistical test is not appropriate.
6. An '*****' entry in the margin of error column indicates that the estimate is controlled. A statistical test for sampling variability is not appropriate.
7. An 'N' entry in the estimate and margin of error columns indicates that data for this geographic area cannot be displayed because the number of sample cases is too small.
8. An '(X)' means that the estimate is not applicable or not available.

The letters PDF or symbol indicate a document is in the Portable Document Format (PDF). To view the file you will need the Adobe® Acrobat® Reader, which is available for **free** from the Adobe web site.

U.S. Census Bureau
American FactFinder

St. Bernard city, Hamilton County, Ohio

Selected Economic Characteristics: 2005-2009

Data Set: **2005-2009 American Community Survey 5-Year Estimates**
Survey: **American Community Survey**

NOTE. Although the American Community Survey (ACS) produces population, demographic and housing unit estimates, it is the Census Bureau's Population Estimates Program that produces and disseminates the official estimates of the population for the nation, states, counties, cities and towns and estimates of housing units for states and counties.

For more information on confidentiality protection, sampling error, nonsampling error, and definitions, see Survey Methodology.

Selected Economic Characteristics	Estimate	Margin of Error	Percent	Margin of Error
EMPLOYMENT STATUS				
Population 16 years and over	**3,441**	**+/-195**	**3,441**	**(X)**
In labor force	2,486	+/-255	72.2%	+/-5.3
Civilian labor force	2,486	+/-255	72.2%	+/-5.3
Employed	2,414	+/-247	70.2%	+/-5.3
Unemployed	72	+/-74	2.1%	+/-2.1
Armed Forces	0	+/-119	0.0%	+/-0.9
Not in labor force	955	+/-182	27.8%	+/-5.3
Civilian labor force	**2,486**	**+/-255**	**2,486**	**(X)**
Percent Unemployed	2.9%	+/-2.9	(X)	(X)
Females 16 years and over	**2,003**	**+/-174**	**2,003**	**(X)**
In labor force	1,424	+/-203	71.1%	+/-7.2
Civilian labor force	1,424	+/-203	71.1%	+/-7.2
Employed	1,378	+/-217	68.8%	+/-8.1
Own children under 6 years	**417**	**+/-155**	**417**	**(X)**
All parents in family in labor force	321	+/-116	77.0%	+/-18.5
Own children 6 to 17 years	**764**	**+/-198**	**764**	**(X)**
All parents in family in labor force	567	+/-181	74.2%	+/-20.1
COMMUTING TO WORK				
Workers 16 years and over	**2,404**	**+/-245**	**2,404**	**(X)**
Car, truck, or van -- drove alone	1,694	+/-255	70.5%	+/-8.4
Car, truck, or van -- carpooled	446	+/-193	18.6%	+/-7.7
Public transportation (excluding taxicab)	65	+/-60	2.7%	+/-2.5
Walked	138	+/-79	5.7%	+/-3.2
Other means	28	+/-43	1.2%	+/-1.7
Worked at home	33	+/-35	1.4%	+/-1.4
Mean travel time to work (minutes)	17.4	+/-2.1	(X)	(X)
OCCUPATION				
Civilian employed population 16 years and over	**2,414**	**+/-247**	**2,414**	**(X)**
Management, professional, and related occupations	578	+/-170	23.9%	+/-6.6
Service occupations	518	+/-172	21.5%	+/-6.3
Sales and office occupations	773	+/-170	32.0%	+/-5.8
Farming, fishing, and forestry occupations	0	+/-119	0.0%	+/-1.3
Construction, extraction, maintenance, and repair occupations	164	+/-90	6.8%	+/-3.6
Production, transportation, and material moving occupations	381	+/-135	15.8%	+/-6.1

Selected Economic Characteristics	Estimate	Margin of Error	Percent	Margin of Error
INDUSTRY				
Civilian employed population 16 years and over	**2,414**	**+/-247**	**2,414**	**(X)**
Agriculture, forestry, fishing and hunting, and mining	11	+/-17	0.5%	+/-0.7
Construction	137	+/-81	5.7%	+/-3.3
Manufacturing	367	+/-144	15.2%	+/-5.8
Wholesale trade	32	+/-38	1.3%	+/-1.6
Retail trade	351	+/-143	14.5%	+/-5.2
Transportation and warehousing, and utilities	113	+/-105	4.7%	+/-4.6
Information	16	+/-27	0.7%	+/-1.1
Finance and insurance, and real estate and rental and leasing	155	+/-87	6.4%	+/-3.9
Professional, scientific, and management, and administrative and waste management services	167	+/-82	6.9%	+/-3.1
Educational services, and health care and social assistance	537	+/-157	22.2%	+/-5.7
Arts, entertainment, and recreation, and accommodation and food services	246	+/-120	10.2%	+/-4.7
Other services, except public administration	157	+/-75	6.5%	+/-3.1
Public administration	125	+/-69	5.2%	+/-2.9
CLASS OF WORKER				
Civilian employed population 16 years and over	**2,414**	**+/-247**	**2,414**	**(X)**
Private wage and salary workers	2,003	+/-259	83.0%	+/-5.9
Government workers	334	+/-126	13.8%	+/-5.4
Self-employed in own not incorporated business workers	77	+/-59	3.2%	+/-2.3
Unpaid family workers	0	+/-119	0.0%	+/-1.3
INCOME AND BENEFITS (IN 2009 INFLATION-ADJUSTED DOLLARS)				
Total households	**1,742**	**+/-163**	**1,742**	**(X)**
Less than $10,000	131	+/-69	7.5%	+/-4.2
$10,000 to $14,999	53	+/-38	3.0%	+/-2.1
$15,000 to $24,999	200	+/-87	11.5%	+/-4.8
$25,000 to $34,999	277	+/-96	15.9%	+/-5.1
$35,000 to $49,999	297	+/-125	17.0%	+/-6.8
$50,000 to $74,999	408	+/-139	23.4%	+/-7.5
$75,000 to $99,999	150	+/-89	8.6%	+/-5.0
$100,000 to $149,999	151	+/-69	8.7%	+/-3.9
$150,000 to $199,999	75	+/-51	4.3%	+/-2.9
$200,000 or more	0	+/-119	0.0%	+/-1.8
Median household income (dollars)	45,797	+/-5,350	(X)	(X)
Mean household income (dollars)	53,570	+/-4,174	(X)	(X)
With earnings	1,392	+/-165	79.9%	+/-5.0
Mean earnings (dollars)	52,368	+/-5,652	(X)	(X)
With Social Security	472	+/-90	27.1%	+/-4.0
Mean Social Security income (dollars)	13,991	+/-1,632	(X)	(X)
With retirement income	370	+/-111	21.2%	+/-5.8
Mean retirement income (dollars)	15,958	+/-3,325	(X)	(X)
With Supplemental Security Income	59	+/-42	3.4%	+/-2.4
Mean Supplemental Security Income (dollars)	7,188	+/-4,862	(X)	(X)
With cash public assistance income	62	+/-51	3.6%	+/-3.1
Mean cash public assistance income (dollars)	5,090	+/-1,481	(X)	(X)
With Food Stamp/SNAP benefits in the past 12 months	138	+/-83	7.9%	+/-5.0
Families	**1,047**	**+/-103**	**1,047**	**(X)**
Less than $10,000	46	+/-54	4.4%	+/-5.3
$10,000 to $14,999	0	+/-119	0.0%	+/-3.1
$15,000 to $24,999	52	+/-34	5.0%	+/-3.3
$25,000 to $34,999	169	+/-86	16.1%	+/-7.8
$35,000 to $49,999	117	+/-66	11.2%	+/-6.3
$50,000 to $74,999	321	+/-131	30.7%	+/-11.7
$75,000 to $99,999	128	+/-86	12.2%	+/-7.9
$100,000 to $149,999	139	+/-67	13.3%	+/-6.4
$150,000 to $199,999	75	+/-51	7.2%	+/-4.9
$200,000 or more	0	+/-119	0.0%	+/-3.1
Median family income (dollars)	61,477	+/-10,655	(X)	(X)
Mean family income (dollars)	66,906	+/-6,995	(X)	(X)

Selected Economic Characteristics	Estimate	Margin of Error	Percent	Margin of Error
Per capita income (dollars)	20,909	+/-2,440	(X)	(X)
Nonfamily households	**695**	**+/-163**	**695**	**(X)**
Median nonfamily income (dollars)	28,438	+/-9,126	(X)	(X)
Mean nonfamily income (dollars)	32,447	+/-4,698	(X)	(X)
Median earnings for workers (dollars)	23,341	+/-3,613	(X)	(X)
Median earnings for male full-time, year-round workers (dollars)	44,564	+/-8,994	(X)	(X)
Median earnings for female full-time, year-round workers (dollars)	29,821	+/-6,543	(X)	(X)
HEALTH INSURANCE COVERAGE				
Civilian Noninstitutionalized Population	**(X)**	**(X)**	**(X)**	**(X)**
With health insurance coverage	(X)	(X)	(X)	(X)
With private health insurance coverage	(X)	(X)	(X)	(X)
With public health coverage	(X)	(X)	(X)	(X)
No health insurance coverage	(X)	(X)	(X)	(X)
Civilian Noninstitutionalized Population Under 18 years	**(X)**	**(X)**	**(X)**	**(X)**
No health insurance coverage	(X)	(X)	(X)	(X)
PERCENTAGE OF FAMILIES AND PEOPLE WHOSE INCOME IN THE PAST 12 MONTHS IS BELOW THE POVERTY LEVEL				
All families	5.1%	+/-5.3	(X)	(X)
With related children under 18 years	7.4%	+/-9.3	(X)	(X)
With related children under 5 years only	0.0%	+/-23.9	(X)	(X)
Married couple families	0.0%	+/-5.2	(X)	(X)
With related children under 18 years	0.0%	+/-11.7	(X)	(X)
With related children under 5 years only	0.0%	+/-38.3	(X)	(X)
Families with female householder, no husband present	15.1%	+/-14.8	(X)	(X)
With related children under 18 years	14.7%	+/-18.1	(X)	(X)
With related children under 5 years only	0.0%	+/-39.3	(X)	(X)
All people	9.2%	+/-7.8	(X)	(X)
Under 18 years	13.3%	+/-15.3	(X)	(X)
Related children under 18 years	13.3%	+/-15.3	(X)	(X)
Related children under 5 years	7.4%	+/-11.6	(X)	(X)
Related children 5 to 17 years	15.6%	+/-20.4	(X)	(X)
18 years and over	7.6%	+/-5.1	(X)	(X)
18 to 64 years	7.8%	+/-5.7	(X)	(X)
65 years and over	6.8%	+/-5.5	(X)	(X)
People in families	8.2%	+/-9.3	(X)	(X)
Unrelated individuals 15 years and over	14.1%	+/-8.7	(X)	(X)

Source: U.S. Census Bureau, 2005-2009 American Community Survey

Data are based on a sample and are subject to sampling variability. The degree of uncertainty for an estimate arising from sampling variability is represented through the use of a margin of error. The value shown here is the 90 percent margin of error. The margin of error can be interpreted roughly as providing a 90 percent probability that the interval defined by the estimate minus the margin of error and the estimate plus the margin of error (the lower and upper confidence bounds) contains the true value. In addition to sampling variability, the ACS estimates are subject to nonsampling error (for a discussion of nonsampling variability, see Accuracy of the Data). The effect of nonsampling error is not represented in these tables.

Notes:
·Employment and unemployment estimates may vary from the official labor force data released by the Bureau of Labor Statistics because of differences in survey design and data collection. For guidance on differences in employment and unemployment estimates from different sources go to Labor Force Guidance.
·Workers include members of the Armed Forces and civilians who were at work last week.
·Occupation codes are 4-digit codes and are based on Standard Occupational Classification 2000.
·Industry codes are 4-digit codes and are based on the North American Industry Classification System 2002 and 2007. The 2005, 2006 and 2007 ACS data are coded using NAICS 2002 while the 2008 and 2009 ACS data use NAICS 2007 codes. Categories that differ between 2002 and 2007 NAICS are aggregated so that the 5 years of data are consistent in display and reflect the NAICS 2007 codes. The Industry categories adhere to the guidelines issued in Clarification Memorandum No. 2, "NAICS Alternate Aggregation Structure for Use By U.S. Statistical Agencies," issued by the Office of Management and Budget.
·Selected earnings and income data are not available for certain geographic areas due to problems with group quarters data collection and imputation. See the ACS User Notes for details.
·Logical coverage edits applying a rules-based assignment of Medicaid, Medicare and military health coverage were added in 2009 -- please see http://www.census.gov/hhes/www/hlthins/publications/coverage_edits_final.pdf for more details.
·While the 2005-2009 American Community Survey (ACS) data generally reflect the November 2008 Office of Management and Budget (OMB) definitions of metropolitan and micropolitan statistical areas; in certain instances the names, codes, and boundaries of the principal cities shown in ACS tables may differ from the OMB definitions due to differences in the effective dates of the geographic entities.
·Estimates of urban and rural population, housing units, and characteristics reflect boundaries of urban areas defined based on Census 2000 data. Boundaries for urban areas have not been updated since Census 2000. As a result, data for urban and rural areas from the ACS do not necessarily reflect the results of ongoing urbanization.

Explanation of Symbols:
1. An '**' entry in the margin of error column indicates that either no sample observations or too few sample observations were available to compute a standard error and thus the margin of error. A statistical test is not appropriate.
2. An '-' entry in the estimate column indicates that either no sample observations or too few sample observations were available to compute an estimate, or a ratio of medians cannot be calculated because one or both of the median estimates falls in the lowest interval or upper interval of an open-ended distribution.
3. An '-' following a median estimate means the median falls in the lowest interval of an open-ended distribution.
4. An '+' following a median estimate means the median falls in the upper interval of an open-ended distribution.
5. An '***' entry in the margin of error column indicates that the median falls in the lowest interval or upper interval of an open-ended distribution. A statistical test is not appropriate.
6. An '*****' entry in the margin of error column indicates that the estimate is controlled. A statistical test for sampling variability is not appropriate.
7. An 'N' entry in the estimate and margin of error columns indicates that data for this geographic area cannot be displayed because the number of sample cases is too small.
8. An '(X)' means that the estimate is not applicable or not available.

The letters PDF or symbol indicate a document is in the Portable Document Format (PDF). To view the file you will need the Adobe® Acrobat® Reader, which is available for **free** from the Adobe web site.

U.S. Census Bureau
American FactFinder

St. Bernard city, Hamilton County, Ohio

Selected Housing Characteristics: 2005-2009

Data Set: **2005-2009 American Community Survey 5-Year Estimates**
Survey: **American Community Survey**

NOTE. Although the American Community Survey (ACS) produces population, demographic and housing unit estimates, it is the Census Bureau's Population Estimates Program that produces and disseminates the official estimates of the population for the nation, states, counties, cities and towns and estimates of housing units for states and counties.

For more information on confidentiality protection, sampling error, nonsampling error, and definitions, see Survey Methodology.

Selected Housing Characteristics	Estimate	Margin of Error	Percent	Margin of Error
HOUSING OCCUPANCY				
Total housing units	**2,039**	**+/-200**	**2,039**	**(X)**
Occupied housing units	1,742	+/-163	85.4%	+/-5.5
Vacant housing units	297	+/-127	14.6%	+/-5.5
Homeowner vacancy rate	5.6	+/-5.6	(X)	(X)
Rental vacancy rate	8.6	+/-9.5	(X)	(X)
UNITS IN STRUCTURE				
Total housing units	**2,039**	**+/-200**	**2,039**	**(X)**
1-unit, detached	1,052	+/-151	51.6%	+/-7.4
1-unit, attached	28	+/-45	1.4%	+/-2.2
2 units	452	+/-164	22.2%	+/-7.4
3 or 4 units	275	+/-118	13.5%	+/-5.3
5 to 9 units	111	+/-63	5.4%	+/-3.0
10 to 19 units	110	+/-56	5.4%	+/-2.7
20 or more units	0	+/-119	0.0%	+/-1.6
Mobile home	11	+/-17	0.5%	+/-0.8
Boat, RV, van, etc.	0	+/-119	0.0%	+/-1.6
YEAR STRUCTURE BUILT				
Total housing units	**2,039**	**+/-200**	**2,039**	**(X)**
Built 2005 or later	0	+/-119	0.0%	+/-1.6
Built 2000 to 2004	0	+/-119	0.0%	+/-1.6
Built 1990 to 1999	43	+/-41	2.1%	+/-2.0
Built 1980 to 1989	24	+/-28	1.2%	+/-1.4
Built 1970 to 1979	238	+/-98	11.7%	+/-4.4
Built 1960 to 1969	95	+/-60	4.7%	+/-2.8
Built 1950 to 1959	180	+/-88	8.8%	+/-4.4
Built 1940 to 1949	157	+/-86	7.7%	+/-4.3
Built 1939 or earlier	1,302	+/-203	63.9%	+/-7.9
ROOMS				
Total housing units	**2,039**	**+/-200**	**2,039**	**(X)**
1 room	0	+/-119	0.0%	+/-1.6
2 rooms	65	+/-59	3.2%	+/-2.9
3 rooms	342	+/-135	16.8%	+/-5.9
4 rooms	282	+/-105	13.8%	+/-5.0
5 rooms	203	+/-101	10.0%	+/-4.8
6 rooms	520	+/-166	25.5%	+/-7.1
7 rooms	322	+/-131	15.8%	+/-6.8
8 rooms	157	+/-75	7.7%	+/-3.8
9 rooms or more	148	+/-72	7.3%	+/-3.4

Selected Housing Characteristics	Estimate	Margin of Error	Percent	Margin of Error
Median rooms	5.7	+/-0.3	(X)	(X)
BEDROOMS				
Total housing units	**2,039**	**+/-200**	**2,039**	**(X)**
No bedroom	15	+/-25	0.7%	+/-1.2
1 bedroom	452	+/-143	22.2%	+/-6.0
2 bedrooms	595	+/-146	29.2%	+/-6.7
3 bedrooms	573	+/-139	28.1%	+/-5.5
4 bedrooms	309	+/-102	15.2%	+/-5.5
5 or more bedrooms	95	+/-52	4.7%	+/-2.6
HOUSING TENURE				
Occupied housing units	**1,742**	**+/-163**	**1,742**	**(X)**
Owner-occupied	1,073	+/-180	61.6%	+/-7.2
Renter-occupied	669	+/-125	38.4%	+/-7.2
Average household size of owner-occupied unit	2.78	+/-0.37	(X)	(X)
Average household size of renter-occupied unit	2.50	+/-0.49	(X)	(X)
YEAR HOUSEHOLDER MOVED INTO UNIT				
Occupied housing units	**1,742**	**+/-163**	**1,742**	**(X)**
Moved in 2005 or later	331	+/-114	19.0%	+/-6.7
Moved in 2000 to 2004	431	+/-137	24.7%	+/-6.8
Moved in 1990 to 1999	471	+/-121	27.0%	+/-6.9
Moved in 1980 to 1989	193	+/-87	11.1%	+/-4.8
Moved in 1970 to 1979	114	+/-63	6.5%	+/-3.4
Moved in 1969 or earlier	202	+/-81	11.6%	+/-4.5
VEHICLES AVAILABLE				
Occupied housing units	**1,742**	**+/-163**	**1,742**	**(X)**
No vehicles available	225	+/-101	12.9%	+/-5.9
1 vehicle available	693	+/-162	39.8%	+/-7.5
2 vehicles available	561	+/-119	32.2%	+/-6.5
3 or more vehicles available	263	+/-88	15.1%	+/-4.9
HOUSE HEATING FUEL				
Occupied housing units	**1,742**	**+/-163**	**1,742**	**(X)**
Utility gas	1,525	+/-176	87.5%	+/-5.9
Bottled, tank, or LP gas	0	+/-119	0.0%	+/-1.8
Electricity	195	+/-102	11.2%	+/-5.8
Fuel oil, kerosene, etc.	10	+/-16	0.6%	+/-0.9
Coal or coke	0	+/-119	0.0%	+/-1.8
Wood	0	+/-119	0.0%	+/-1.8
Solar energy	0	+/-119	0.0%	+/-1.8
Other fuel	12	+/-19	0.7%	+/-1.1
No fuel used	0	+/-119	0.0%	+/-1.8
SELECTED CHARACTERISTICS				
Occupied housing units	**1,742**	**+/-163**	**1,742**	**(X)**
Lacking complete plumbing facilities	0	+/-119	0.0%	+/-1.8
Lacking complete kitchen facilities	0	+/-119	0.0%	+/-1.8
No telephone service available	24	+/-26	1.4%	+/-1.5
OCCUPANTS PER ROOM				
Occupied housing units	**1,742**	**+/-163**	**1,742**	**(X)**
1.00 or less	1,706	+/-173	97.9%	+/-2.1
1.01 to 1.50	36	+/-37	2.1%	+/-2.1
1.51 or more	0	+/-119	0.0%	+/-1.8
VALUE				
Owner-occupied units	**1,073**	**+/-180**	**1,073**	**(X)**
Less than $50,000	74	+/-38	6.9%	+/-3.4
$50,000 to $99,999	329	+/-88	30.7%	+/-6.8
$100,000 to $149,999	364	+/-120	33.9%	+/-9.4
$150,000 to $199,999	211	+/-73	19.7%	+/-6.0
$200,000 to $299,999	84	+/-69	7.8%	+/-6.1

Selected Housing Characteristics	Estimate	Margin of Error	Percent	Margin of Error
$300,000 to $499,999	0	+/-119	0.0%	+/-3.0
$500,000 to $999,999	0	+/-119	0.0%	+/-3.0
$1,000,000 or more	11	+/-19	1.0%	+/-1.8
Median (dollars)	117,000	+/-9,919	(X)	(X)
MORTGAGE STATUS				
Owner-occupied units	**1,073**	**+/-180**	**1,073**	**(X)**
Housing units with a mortgage	773	+/-156	72.0%	+/-7.9
Housing units without a mortgage	300	+/-99	28.0%	+/-7.9
SELECTED MONTHLY OWNER COSTS (SMOC)				
Housing units with a mortgage	**773**	**+/-156**	**773**	**(X)**
Less than $300	0	+/-119	0.0%	+/-4.1
$300 to $499	34	+/-32	4.4%	+/-4.1
$500 to $699	18	+/-17	2.3%	+/-2.0
$700 to $999	161	+/-82	20.8%	+/-9.3
$1,000 to $1,499	366	+/-121	47.3%	+/-11.6
$1,500 to $1,999	121	+/-71	15.7%	+/-8.9
$2,000 or more	73	+/-49	9.4%	+/-6.1
Median (dollars)	1,229	+/-109	(X)	(X)
Housing units without a mortgage	**300**	**+/-99**	**300**	**(X)**
Less than $100	11	+/-17	3.7%	+/-5.4
$100 to $199	11	+/-17	3.7%	+/-6.0
$200 to $299	41	+/-30	13.7%	+/-9.0
$300 to $399	48	+/-38	16.0%	+/-13.0
$400 or more	189	+/-88	63.0%	+/-17.0
Median (dollars)	446	+/-53	(X)	(X)
SELECTED MONTHLY OWNER COSTS AS A PERCENTAGE OF HOUSEHOLD INCOME (SMOCAPI)				
Housing units with a mortgage (excluding units where SMOCAPI cannot be computed)	**773**	**+/-156**	**773**	**(X)**
Less than 20.0 percent	252	+/-84	32.6%	+/-10.8
20.0 to 24.9 percent	158	+/-86	20.4%	+/-10.3
25.0 to 29.9 percent	128	+/-95	16.6%	+/-10.7
30.0 to 34.9 percent	93	+/-56	12.0%	+/-7.3
35.0 percent or more	142	+/-74	18.4%	+/-8.9
Not computed	0	+/-119	(X)	(X)
Housing unit without a mortgage (excluding units where SMOCAPI cannot be computed)	**300**	**+/-99**	**300**	**(X)**
Less than 10.0 percent	88	+/-53	29.3%	+/-14.8
10.0 to 14.9 percent	80	+/-64	26.7%	+/-17.5
15.0 to 19.9 percent	33	+/-30	11.0%	+/-9.4
20.0 to 24.9 percent	43	+/-35	14.3%	+/-11.5
25.0 to 29.9 percent	23	+/-27	7.7%	+/-8.4
30.0 to 34.9 percent	0	+/-119	0.0%	+/-10.3
35.0 percent or more	33	+/-26	11.0%	+/-8.3
Not computed	0	+/-119	(X)	(X)
GROSS RENT				
Occupied units paying rent	**610**	**+/-132**	**610**	**(X)**
Less than $200	0	+/-119	0.0%	+/-5.2
$200 to $299	21	+/-23	3.4%	+/-3.9
$300 to $499	133	+/-68	21.8%	+/-12.2
$500 to $749	272	+/-120	44.6%	+/-15.0
$750 to $999	156	+/-93	25.6%	+/-13.7
$1,000 to $1,499	28	+/-36	4.6%	+/-6.1
$1,500 or more	0	+/-119	0.0%	+/-5.2
Median (dollars)	620	+/-48	(X)	(X)
No rent paid	59	+/-48	(X)	(X)
GROSS RENT AS A PERCENTAGE OF HOUSEHOLD INCOME (GRAPI)				
Occupied units paying rent (excluding units where GRAPI cannot be computed)	**589**	**+/-133**	**589**	**(X)**
Less than 15.0 percent	127	+/-83	21.6%	+/-12.9

Selected Housing Characteristics	Estimate	Margin of Error	Percent	Margin of Error
15.0 to 19.9 percent	35	+/-40	5.9%	+/-6.7
20.0 to 24.9 percent	91	+/-90	15.4%	+/-13.9
25.0 to 29.9 percent	91	+/-70	15.4%	+/-11.6
30.0 to 34.9 percent	119	+/-85	20.2%	+/-13.6
35.0 percent or more	126	+/-71	21.4%	+/-13.0
Not computed	80	+/-57	(X)	(X)

Source: U.S. Census Bureau, 2005-2009 American Community Survey

Data are based on a sample and are subject to sampling variability. The degree of uncertainty for an estimate arising from sampling variability is represented through the use of a margin of error. The value shown here is the 90 percent margin of error. The margin of error can be interpreted roughly as providing a 90 percent probability that the interval defined by the estimate minus the margin of error and the estimate plus the margin of error (the lower and upper confidence bounds) contains the true value. In addition to sampling variability, the ACS estimates are subject to nonsampling error (for a discussion of nonsampling variability, see Accuracy of the Data). The effect of nonsampling error is not represented in these tables.

Notes:
·Caution should be used when comparing data for Number of Rooms between 2008 and 2009. A data collection error was identified for 2008 impacting the "1 room" category. For more information please see Errata Note #54.
·Caution should be used when comparing data for Number of Bedrooms between 2008 and 2009. A data collection error was identified for 2008 impacting the "0 bedrooms" category. For more information please see Errata Note #54.
·The 2005-2009 plumbing data for Puerto Rico will not be shown. Research indicates that the questions on plumbing facilities that were introduced in 2008 in the stateside American Community Survey and the 2008 Puerto Rico Community Survey may not have been appropriate for Puerto Rico.
·Caution should be used when comparing data for Telephone Service Availability between 2008 and 2009. A data collection error was identified for 2008 impacting the "no" category and underreporting those who did not have telephone service available. For more information please see Errata Note #53.
·Caution should be used when comparing data for Occupants per Room between 2008 and 2009. A data collection error was identified for 2008 impacting the "1 room" category. For more information please see Errata Note #54.
·In prior years, the universe included all owner-occupied units with a mortgage. It is now restricted to include only those units where SMOCAPI is computed, that is, SMOC and household income are valid values.
·In prior years, the universe included all owner-occupied units without a mortgage. It is now restricted to include only those units where SMOCAPI is computed, that is, SMOC and household income are valid values.
·In prior years, the universe included all renter-occupied units. It is now restricted to include only those units where GRAPI is computed, that is, gross rent and household Income are valid values.
·The median gross rent excludes no cash renters.
·While the 2005-2009 American Community Survey (ACS) data generally reflect the November 2008 Office of Management and Budget (OMB) definitions of metropolitan and micropolitan statistical areas; in certain instances the names, codes, and boundaries of the principal cities shown in ACS tables may differ from the OMB definitions due to differences in the effective dates of the geographic entities.
·Estimates of urban and rural population, housing units, and characteristics reflect boundaries of urban areas defined based on Census 2000 data. Boundaries for urban areas have not been updated since Census 2000. As a result, data for urban and rural areas from the ACS do not necessarily reflect the results of ongoing urbanization.

Explanation of Symbols:
1. An '**' entry in the margin of error column indicates that either no sample observations or too few sample observations were available to compute a standard error and thus the margin of error. A statistical test is not appropriate.
2. An '-' entry in the estimate column indicates that either no sample observations or too few sample observations were available to compute an estimate, or a ratio of medians cannot be calculated because one or both of the median estimates falls in the lowest interval or upper interval of an open-ended distribution.
3. An '-' following a median estimate means the median falls in the lowest interval of an open-ended distribution.
4. An '+' following a median estimate means the median falls in the upper interval of an open-ended distribution.
5. An '***' entry in the margin of error column indicates that the median falls in the lowest interval or upper interval of an open-ended distribution. A statistical test is not appropriate.
6. An '*****' entry in the margin of error column indicates that the estimate is controlled. A statistical test for sampling variability is not appropriate.
7. An 'N' entry in the estimate and margin of error columns indicates that data for this geographic area cannot be displayed because the number of sample cases is too small.
8. An '(X)' means that the estimate is not applicable or not available.

U.S. Census Bureau
American FactFinder

St. Bernard city, Hamilton County, Ohio

Selected Social Characteristics in the United States: 2005-2009

Data Set: **2005-2009 American Community Survey 5-Year Estimates**
Survey: **American Community Survey**

NOTE. Although the American Community Survey (ACS) produces population, demographic and housing unit estimates, it is the Census Bureau's Population Estimates Program that produces and disseminates the official estimates of the population for the nation, states, counties, cities and towns and estimates of housing units for states and counties.

For more information on confidentiality protection, sampling error, nonsampling error, and definitions, see Survey Methodology.

Selected Social Characteristics in the United States	Estimate	Margin of Error	Percent	Margin of Error
HOUSEHOLDS BY TYPE				
Total households	**1,742**	**+/-163**	**1,742**	**(X)**
Family households (families)	1,047	+/-103	60.1%	+/-6.7
With own children under 18 years	489	+/-90	28.1%	+/-5.9
Married-couple family	610	+/-121	35.0%	+/-7.3
With own children under 18 years	248	+/-87	14.2%	+/-5.1
Male householder, no wife present, family	87	+/-39	5.0%	+/-2.1
With own children under 18 years	13	+/-18	0.7%	+/-1.1
Female householder, no husband present, family	350	+/-114	20.1%	+/-6.7
With own children under 18 years	228	+/-102	13.1%	+/-6.0
Nonfamily households	695	+/-163	39.9%	+/-6.7
Householder living alone	648	+/-158	37.2%	+/-6.6
65 years and over	237	+/-95	13.6%	+/-5.0
Households with one or more people under 18 years	552	+/-101	31.7%	+/-6.3
Households with one or more people 65 years and over	405	+/-75	23.2%	+/-3.3
Average household size	2.67	+/-0.25	(X)	(X)
Average family size	3.62	+/-0.31	(X)	(X)
RELATIONSHIP				
Population in households	**4,651**	**+/-36**	**4,651**	**(X)**
Householder	1,742	+/-163	37.5%	+/-3.4
Spouse	614	+/-124	13.2%	+/-2.6
Child	1,714	+/-171	36.9%	+/-3.7
Other relatives	411	+/-159	8.8%	+/-3.4
Nonrelatives	170	+/-119	3.7%	+/-2.6
Unmarried partner	87	+/-79	1.9%	+/-1.7
MARITAL STATUS				
Males 15 years and over	**1,468**	**+/-232**	**1,468**	**(X)**
Never married	671	+/-196	45.7%	+/-8.1
Now married, except separated	626	+/-120	42.6%	+/-8.1
Separated	0	+/-119	0.0%	+/-2.2
Widowed	46	+/-37	3.1%	+/-2.3
Divorced	125	+/-69	8.5%	+/-4.8
Females 15 years and over	**2,003**	**+/-174**	**2,003**	**(X)**
Never married	719	+/-183	35.9%	+/-8.0
Now married, except separated	693	+/-137	34.6%	+/-7.0
Separated	101	+/-85	5.0%	+/-4.2
Widowed	154	+/-75	7.7%	+/-3.5
Divorced	336	+/-121	16.8%	+/-6.0

Selected Social Characteristics in the United States	Estimate	Margin of Error	Percent	Margin of Error
FERTILITY				
Number of women 15 to 50 years old who had a birth in the past 12 months	**88**	**+/-67**	**88**	**(X)**
Unmarried women (widowed, divorced, and never married)	57	+/-55	64.8%	+/-37.9
Per 1,000 unmarried women	73	+/-66	(X)	(X)
Per 1,000 women 15 to 50 years old	71	+/-53	(X)	(X)
Per 1,000 women 15 to 19 years old	0	+/-152	(X)	(X)
Per 1,000 women 20 to 34 years old	171	+/-110	(X)	(X)
Per 1,000 women 35 to 50 years old	0	+/-59	(X)	(X)
GRANDPARENTS				
Number of grandparents living with own grandchildren under 18 years	**162**	**+/-87**	**162**	**(X)**
Responsible for grandchildren	48	+/-49	29.6%	+/-35.6
Years responsible for grandchildren				
Less than 1 year	12	+/-19	7.4%	+/-12.9
1 or 2 years	0	+/-119	0.0%	+/-18.1
3 or 4 years	27	+/-44	16.7%	+/-29.5
5 or more years	9	+/-15	5.6%	+/-10.8
Number of grandparents responsible for own grandchildren under 18 years	**48**	**+/-49**	**48**	**(X)**
Who are female	35	+/-32	72.9%	+/-25.8
Who are married	27	+/-44	56.3%	+/-53.5
SCHOOL ENROLLMENT				
Population 3 years and over enrolled in school	**1,446**	**+/-238**	**1,446**	**(X)**
Nursery school, preschool	51	+/-43	3.5%	+/-3.1
Kindergarten	133	+/-94	9.2%	+/-6.7
Elementary school (grades 1-8)	528	+/-165	36.5%	+/-8.3
High school (grades 9-12)	264	+/-132	18.3%	+/-8.4
College or graduate school	470	+/-172	32.5%	+/-11.6
EDUCATIONAL ATTAINMENT				
Population 25 years and over	**2,858**	**+/-184**	**2,858**	**(X)**
Less than 9th grade	54	+/-53	1.9%	+/-1.9
9th to 12th grade, no diploma	303	+/-98	10.6%	+/-3.2
High school graduate (includes equivalency)	1,198	+/-224	41.9%	+/-8.1
Some college, no degree	475	+/-151	16.6%	+/-5.0
Associate's degree	227	+/-90	7.9%	+/-3.0
Bachelor's degree	430	+/-148	15.0%	+/-5.1
Graduate or professional degree	171	+/-76	6.0%	+/-2.6
Percent high school graduate or higher	87.5%	+/-3.6	(X)	(X)
Percent bachelor's degree or higher	21.0%	+/-6.0	(X)	(X)
VETERAN STATUS				
Civilian population 18 years and over	**3,292**	**+/-206**	**3,292**	**(X)**
Civilian veterans	344	+/-117	10.4%	+/-3.6
DISABILITY STATUS OF THE CIVILIAN NONINSTITUTIONALIZED POPULATION				
Total Civilian Noninstitutionalized Population	**(X)**	**(X)**	**(X)**	**(X)**
With a disability	(X)	(X)	(X)	(X)
Under 18 years	**(X)**	**(X)**	**(X)**	**(X)**
With a disability	(X)	(X)	(X)	(X)
18 to 64 years	**(X)**	**(X)**	**(X)**	**(X)**
With a disability	(X)	(X)	(X)	(X)
65 years and over	**(X)**	**(X)**	**(X)**	**(X)**
With a disability	(X)	(X)	(X)	(X)
RESIDENCE 1 YEAR AGO				
Population 1 year and over	**4,534**	**+/-89**	**4,534**	**(X)**
Same house	3,650	+/-450	80.5%	+/-9.9
Different house in the U.S.	873	+/-453	19.3%	+/-9.9
Same county	608	+/-344	13.4%	+/-7.6

Selected Social Characteristics in the United States	Estimate	Margin of Error	Percent	Margin of Error
Different county	265	+/-348	5.8%	+/-7.7
Same state	0	+/-119	0.0%	+/-0.7
Different state	265	+/-348	5.8%	+/-7.7
Abroad	11	+/-18	0.2%	+/-0.4
PLACE OF BIRTH				
Total population	**4,651**	**+/-36**	**4,651**	**(X)**
Native	4,651	+/-36	100.0%	+/-0.7
Born in United States	4,624	+/-46	99.4%	+/-0.7
State of residence	3,854	+/-195	82.9%	+/-4.2
Different state	770	+/-193	16.6%	+/-4.1
Born in Puerto Rico, U.S. Island areas, or born abroad to American parent(s)	27	+/-31	0.6%	+/-0.7
Foreign born	0	+/-119	0.0%	+/-0.7
U.S. CITIZENSHIP STATUS				
Foreign-born population	**0**	**+/-119**	**0**	**(X)**
Naturalized U.S. citizen	0	+/-119	-	**
Not a U.S. citizen	0	+/-119	-	**
YEAR OF ENTRY				
Population born outside the United States	**27**	**+/-31**	**27**	**(X)**
Native	**27**	**+/-31**	**27**	**(X)**
Entered 2000 or later	0	+/-119	0.0%	+/-57.1
Entered before 2000	27	+/-31	100.0%	+/-57.1
Foreign born	**0**	**+/-119**	**0**	**(X)**
Entered 2000 or later	0	+/-119	-	**
Entered before 2000	0	+/-119	-	**
WORLD REGION OF BIRTH OF FOREIGN BORN				
Foreign-born population, excluding population born at sea	**0**	**+/-119**	**0**	**(X)**
Europe	0	+/-119	-	**
Asia	0	+/-119	-	**
Africa	0	+/-119	-	**
Oceania	0	+/-119	-	**
Latin America	0	+/-119	-	**
Northern America	0	+/-119	-	**
LANGUAGE SPOKEN AT HOME				
Population 5 years and over	**4,216**	**+/-126**	**4,216**	**(X)**
English only	4,200	+/-139	99.6%	+/-0.7
Language other than English	16	+/-29	0.4%	+/-0.7
Speak English less than "very well"	16	+/-29	0.4%	+/-0.7
Spanish	16	+/-29	0.4%	+/-0.7
Speak English less than "very well"	16	+/-29	0.4%	+/-0.7
Other Indo-European languages	0	+/-119	0.0%	+/-0.8
Speak English less than "very well"	0	+/-119	0.0%	+/-0.8
Asian and Pacific Islander languages	0	+/-119	0.0%	+/-0.8
Speak English less than "very well"	0	+/-119	0.0%	+/-0.8
Other languages	0	+/-119	0.0%	+/-0.8
Speak English less than "very well"	0	+/-119	0.0%	+/-0.8
ANCESTRY				
Total population	**4,651**	**+/-36**	**4,651**	**(X)**
American	120	+/-77	2.6%	+/-1.7
Arab	0	+/-119	0.0%	+/-0.7
Czech	0	+/-119	0.0%	+/-0.7
Danish	0	+/-119	0.0%	+/-0.7
Dutch	0	+/-119	0.0%	+/-0.7
English	326	+/-153	7.0%	+/-3.3
French (except Basque)	111	+/-106	2.4%	+/-2.3
French Canadian	20	+/-33	0.4%	+/-0.7
German	1,886	+/-410	40.6%	+/-8.8
Greek	0	+/-119	0.0%	+/-0.7
Hungarian	0	+/-119	0.0%	+/-0.7

Selected Social Characteristics in the United States	Estimate	Margin of Error	Percent	Margin of Error
Irish	1,002	+/-339	21.5%	+/-7.3
Italian	198	+/-154	4.3%	+/-3.3
Lithuanian	38	+/-58	0.8%	+/-1.2
Norwegian	36	+/-58	0.8%	+/-1.2
Polish	54	+/-66	1.2%	+/-1.4
Portuguese	0	+/-119	0.0%	+/-0.7
Russian	10	+/-18	0.2%	+/-0.4
Scotch-Irish	23	+/-29	0.5%	+/-0.6
Scottish	52	+/-74	1.1%	+/-1.6
Slovak	100	+/-95	2.2%	+/-2.0
Subsaharan African	0	+/-119	0.0%	+/-0.7
Swedish	0	+/-119	0.0%	+/-0.7
Swiss	19	+/-31	0.4%	+/-0.7
Ukrainian	0	+/-119	0.0%	+/-0.7
Welsh	20	+/-24	0.4%	+/-0.5
West Indian (excluding Hispanic origin groups)	0	+/-119	0.0%	+/-0.7

Source: U.S. Census Bureau, 2005-2009 American Community Survey

Data are based on a sample and are subject to sampling variability. The degree of uncertainty for an estimate arising from sampling variability is represented through the use of a margin of error. The value shown here is the 90 percent margin of error. The margin of error can be interpreted roughly as providing a 90 percent probability that the interval defined by the estimate minus the margin of error and the estimate plus the margin of error (the lower and upper confidence bounds) contains the true value. In addition to sampling variability, the ACS estimates are subject to nonsampling error (for a discussion of nonsampling variability, see Accuracy of the Data). The effect of nonsampling error is not represented in these tables.

Notes:
·Ancestry listed in this table refers to the total number of people who responded with a particular ancestry; for example, the estimate given for Russian represents the number of people who listed Russian as either their first or second ancestry. This table lists only the largest ancestry groups; see the Detailed Tables for more categories. Race and Hispanic origin groups are not included in this table because official data for those groups come from the Race and Hispanic origin questions rather than the ancestry question (see Demographic Table).
·The Census Bureau introduced a new set of disability questions in the 2008 ACS questionnaire. Because of contextual differences between the 2008-2009 disability data and disability data collected in prior years, the Census Bureau is unable to combine the 5 years of disability data in order to produce the multi-year estimate that would appear in this table. Multi-year estimates of disability status will become available once five consecutive years of data are collected. For more information about the differences between the 2008 and prior years' disability questions, see Review of Changes to the Measurement of Disability in the 2008 ACS.
·Data for year of entry of the native population reflect the year of entry into the U.S. by people who were born in Puerto Rico, U.S. Island Areas or born outside the U.S. to a U.S. citizen parent and who subsequently moved to the U.S.
·While the 2005-2009 American Community Survey (ACS) data generally reflect the November 2008 Office of Management and Budget (OMB) definitions of metropolitan and micropolitan statistical areas; in certain instances the names, codes, and boundaries of the principal cities shown in ACS tables may differ from the OMB definitions due to differences in the effective dates of the geographic entities.
·Estimates of urban and rural population, housing units, and characteristics reflect boundaries of urban areas defined based on Census 2000 data. Boundaries for urban areas have not been updated since Census 2000. As a result, data for urban and rural areas from the ACS do not necessarily reflect the results of ongoing urbanization.

Explanation of Symbols:
1. An '**' entry in the margin of error column indicates that either no sample observations or too few sample observations were available to compute a standard error and thus the margin of error. A statistical test is not appropriate.
2. An '-' entry in the estimate column indicates that either no sample observations or too few sample observations were available to compute an estimate, or a ratio of medians cannot be calculated because one or both of the median estimates falls in the lowest interval or upper interval of an open-ended distribution.
3. An '-' following a median estimate means the median falls in the lowest interval of an open-ended distribution.
4. An '+' following a median estimate means the median falls in the upper interval of an open-ended distribution.
5. An '***' entry in the margin of error column indicates that the median falls in the lowest interval or upper interval of an open-ended distribution. A statistical test is not appropriate.
6. An '*****' entry in the margin of error column indicates that the estimate is controlled. A statistical test for sampling variability is not appropriate.
7. An 'N' entry in the estimate and margin of error columns indicates that data for this geographic area cannot be displayed because the number of sample cases is too small.
8. An '(X)' means that the estimate is not applicable or not available.

The letters PDF or symbol indicate a document is in the Portable Document Format (PDF). To view the file you will need the Adobe® Acrobat® Reader, which is available for **free** from the Adobe web site.

U.S. Census Bureau
American FactFinder

St. Bernard city, Hamilton County, Ohio

Population and Housing Narrative Profile: 2005-2009
Data Set: **2005-2009 American Community Survey 5-Year Estimates**
Survey: **American Community Survey**

NOTE. Although the American Community Survey (ACS) produces population, demographic and housing unit estimates, it is the Census Bureau's Population Estimates Program that produces and disseminates the official estimates of the population for the nation, states, counties, cities and towns and estimates of housing units for states and counties.

For more information on confidentiality protection, sampling error, nonsampling error, and definitions, see Survey Methodology.

HOUSEHOLDS AND FAMILIES: In 2005-2009 there were 1,700 households in St. Bernard city. The average household size was 2.7 people.

Families made up 60 percent of the households in St. Bernard city. This figure includes both married-couple families (35 percent) and other families (25 percent). Nonfamily households made up 40 percent of all households in St. Bernard city. Most of the nonfamily households were people living alone, but some were composed of people living in households in which no one was related to the householder.

The Types of Households in St. Bernard city, Hamilton County, Ohio in 2005-2009

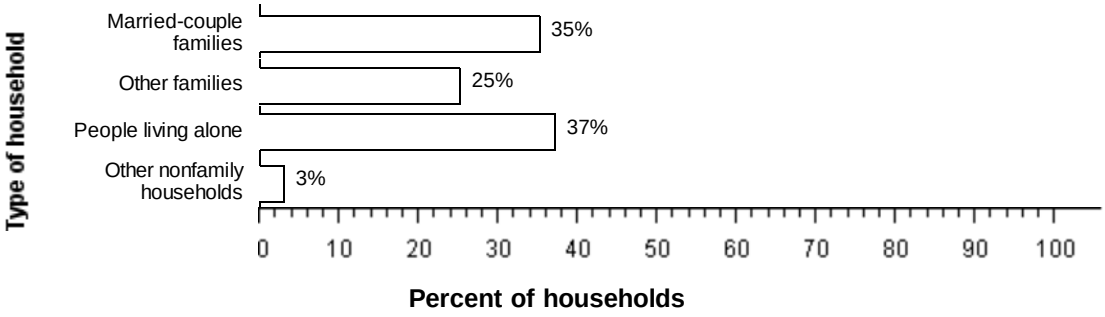

Source: American Community Survey, 2005-2009

NATIVITY AND LANGUAGE: Less than 0.5 percent of the people living in St. Bernard city in 2005-2009 were foreign born. One hundred percent was native, including 83 percent who were born in Ohio.

Among people at least five years old living in St. Bernard city in 2005-2009, less than 0.5 percent spoke a language other than English at home. Of those speaking a language other than English at home, 100 percent spoke Spanish and less than 0.5 percent spoke some other language; 100 percent reported that they did not speak English "very well."

GEOGRAPHIC MOBILITY: In 2005-2009, 81 percent of the people at least one year old living in St. Bernard city were living in the same residence one year earlier; 13 percent had moved during the past year from another residence in the same county, less than 0.5 percent from another county in the same state, 6 percent from another state, and less than 0.5 percent from abroad.

Geographic Mobility of Residents of St. Bernard city, Hamilton County, Ohio in 2005-2009

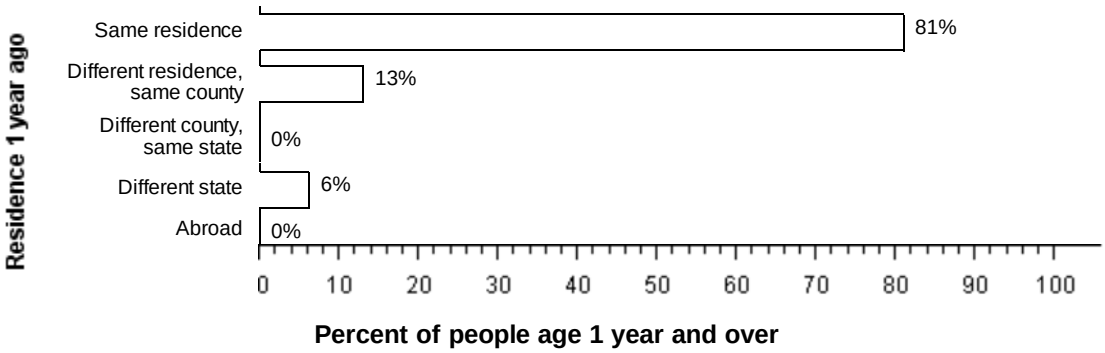

Source: American Community Survey, 2005-2009

EDUCATION: In 2005-2009, 88 percent of people 25 years and over had at least graduated from high school and 21 percent had a bachelor's degree or higher. Twelve percent were dropouts; they were not enrolled in school and had not graduated from high school.

The total school enrollment in St. Bernard city was 1,400 in 2005-2009. Nursery school and kindergarten enrollment was 180 and elementary or high school enrollment was 790 children. College or graduate school enrollment was 470.

The Educational Attainment of People in St. Bernard city, Hamilton County, Ohio in 2005-2009

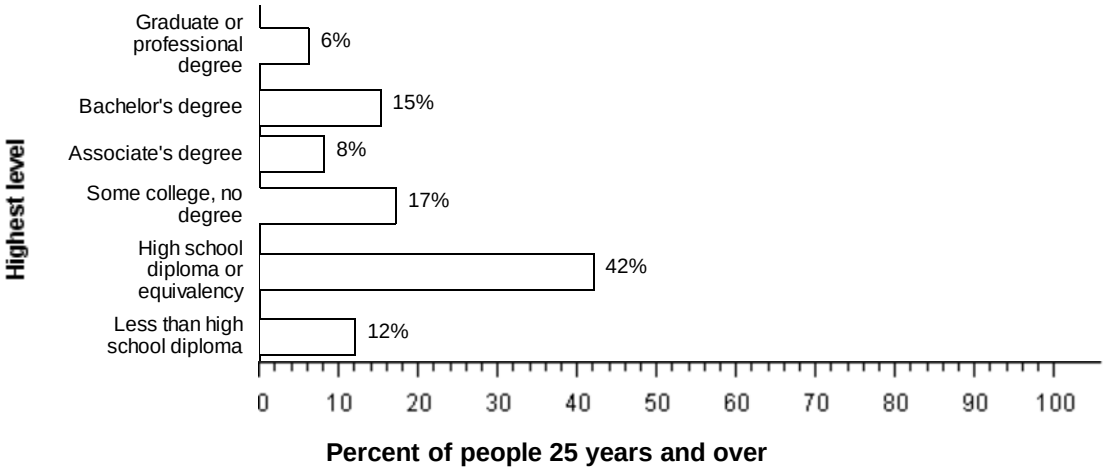

Source: American Community Survey, 2005-2009

DISABILITY: In St. Bernard city, among people at least five years old in 2005-2009, percent reported a disability. The likelihood of having a disability varied by age - from percent of people 5 to 15 years old, to percent of people 16 to 64 years old, and to percent of those 65 and older.

INDUSTRIES: In 2005-2009, for the employed population 16 years and older, the leading industries in St. Bernard city were Educational services, and health care, and social assistance, 22 percent, and Manufacturing, 15 percent.

Employment by Industry in St. Bernard city, Hamilton County, Ohio in 2005-2009

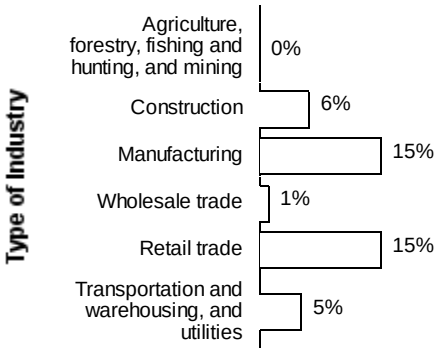

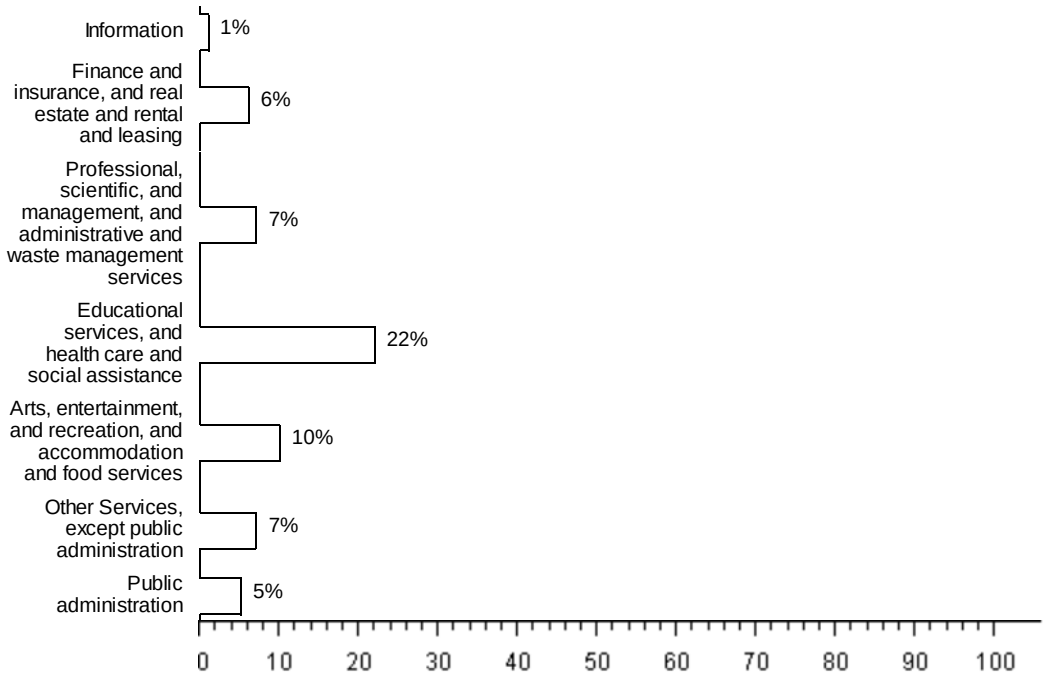

Percent of employed people 16 years and over

Source: American Community Survey, 2005-2009

OCCUPATIONS AND TYPE OF EMPLOYER: Among the most common occupations were: Sales and office occupations, 32 percent; Management, professional, and related occupations, 24 percent; Service occupations, 21 percent; Production, transportation, and material moving occupations, 16 percent; and Construction, extraction, maintenance, and repair occupations, 7 percent. Eighty-three percent of the people employed were Private wage and salary workers; 14 percent was Federal, state, or local government workers; and 3 percent was Self-employed in own not incorporated business workers.

TRAVEL TO WORK: Seventy percent of St. Bernard city workers drove to work alone in 2005-2009, 19 percent carpooled, 3 percent took public transportation, and 7 percent used other means. The remaining 1 percent worked at home. Among those who commuted to work, it took them on average 17.4 minutes to get to work.

INCOME: The median income of households in St. Bernard city was $45,797. Eighty percent of the households received earnings and 21 percent received retirement income other than Social Security. Twenty-seven percent of the households received Social Security. The average income from Social Security was $13,991. These income sources are not mutually exclusive; that is, some households received income from more than one source.

POVERTY AND PARTICIPATION IN GOVERNMENT PROGRAMS: In 2005-2009, 9 percent of people were in poverty. Thirteen percent of related children under 18 were below the poverty level, compared with 7 percent of people 65 years old and over. Five percent of all families and 15 percent of families with a female householder and no husband present had incomes below the poverty level.

Poverty Rates in St. Bernard city, Hamilton County, Ohio in 2005-2009

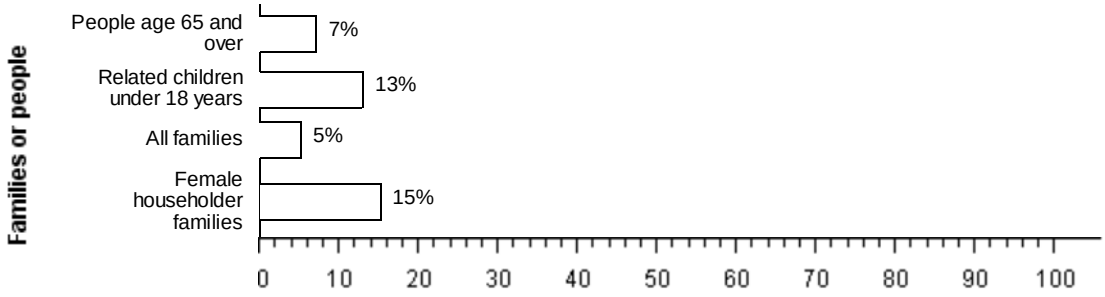

Percent below poverty level

Source: American Community Survey, 2005-2009

POPULATION OF St. Bernard city: In 2005-2009, St. Bernard city had a total population of 4,700 - 2,600 (56 percent) females and 2,000 (44 percent) males. The median age was 32.4 years. Twenty-nine percent of the population was under 18 years and 11 percent was 65 years and older.

The Age Distribution of People in St. Bernard city, Hamilton County, Ohio in 2005-2009

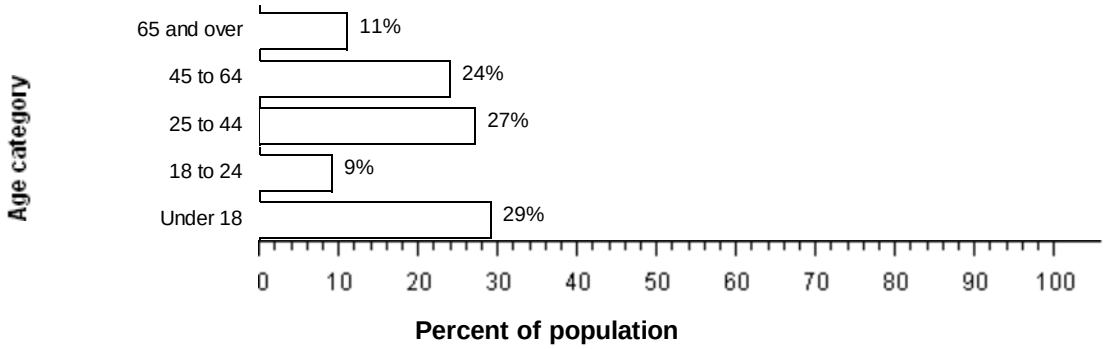

Source: American Community Survey, 2005-2009

For people reporting one race alone, 82 percent was White; 16 percent was Black or African American; less than 0.5 percent was American Indian and Alaska Native; less than 0.5 percent was Asian; less than 0.5 percent was Native Hawaiian and Other Pacific Islander, and less than 0.5 percent was Some other race. Two percent reported Two or more races. One percent of the people in St. Bernard city was Hispanic. Eighty-two percent of the people in St. Bernard city was White non-Hispanic. People of Hispanic origin may be of any race.

HOUSING CHARACTERISTICS: In 2005-2009, St. Bernard city had a total of 2,000 housing units, 15 percent of which were vacant. Of the total housing units, 53 percent was in single-unit structures, 46 percent was in multi-unit structures, and 1 percent was mobile homes. Two percent of the housing units were built since 1990.

The Types of Housing Units in St. Bernard city, Hamilton County, Ohio in 2005-2009

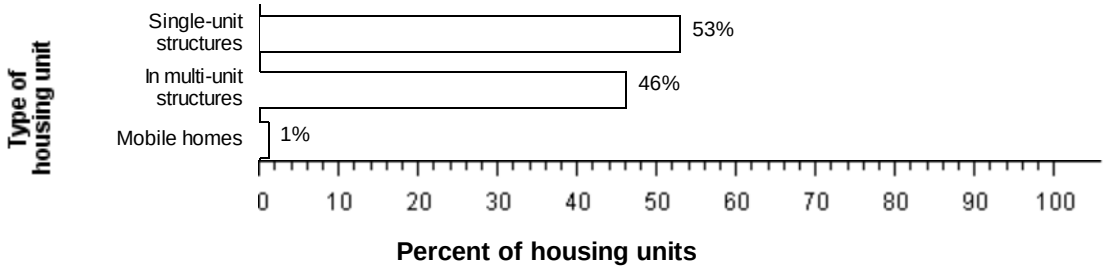

Source: American Community Survey, 2005-2009

OCCUPIED HOUSING UNIT CHARACTERISTICS: In 2005-2009, St. Bernard city had 1,700 occupied housing units - 1,100 (62 percent) owner occupied and 670 (38 percent) renter occupied. One percent of the households did not have telephone service and 13 percent of the households did not have access to a car, truck, or van for private use. Thirty-two percent had two vehicles and another 15 percent had three or more.

HOUSING COSTS: The median monthly housing costs for mortgaged owners was $1,229, nonmortgaged owners $446, and renters $620. Thirty percent of owners with mortgages, 11 percent of owners without mortgages, and 42 percent of renters in St. Bernard city spent 30 percent or more of household income on housing.

Occupants with a Housing Cost Burden in St. Bernard city, Hamilton County, Ohio in 2005-2009

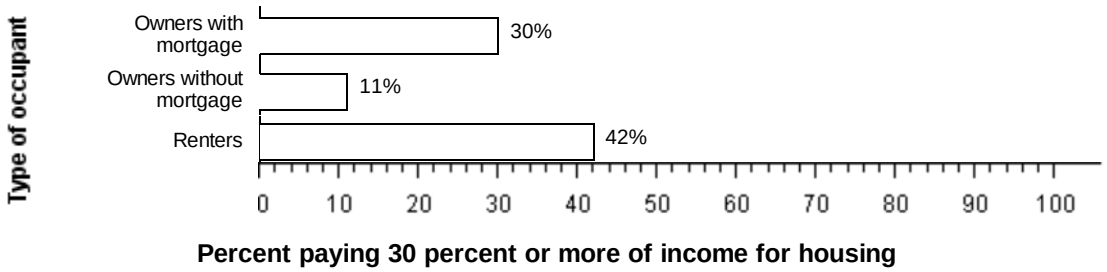

Source: American Community Survey, 2005-2009

Source: U.S. Census Bureau, 2005-2009 American Community Survey

The U.S. Census Bureau's Population Estimates Program produces the official population estimates for the nation, states, counties and places, and the official estimates of housing units for states and counties. The population and housing characteristics included above are derived from the American Community Survey.

Notes:
· Detail may not add to totals due to rounding.
· Percentages are based on unrounded numbers.

U.S. Census Bureau
American FactFinder

Springfield township, Hamilton County, Ohio

ACS Demographic and Housing Estimates: 2005-2009

Data Set: **2005-2009 American Community Survey 5-Year Estimates**
Survey: **American Community Survey**

NOTE. Although the American Community Survey (ACS) produces population, demographic and housing unit estimates, it is the Census Bureau's Population Estimates Program that produces and disseminates the official estimates of the population for the nation, states, counties, cities and towns and estimates of housing units for states and counties.

For more information on confidentiality protection, sampling error, nonsampling error, and definitions, see Survey Methodology.

ACS Demographic and Housing Estimates	Estimate	Margin of Error	Percent	Margin of Error
SEX AND AGE				
Total population	**39,785**	**+/-69**	**39,785**	**(X)**
Male	18,309	+/-551	46.0%	+/-1.4
Female	21,476	+/-552	54.0%	+/-1.4
Under 5 years	2,692	+/-382	6.8%	+/-1.0
5 to 9 years	2,523	+/-406	6.3%	+/-1.0
10 to 14 years	3,485	+/-371	8.8%	+/-0.9
15 to 19 years	3,032	+/-345	7.6%	+/-0.9
20 to 24 years	2,563	+/-414	6.4%	+/-1.0
25 to 34 years	4,542	+/-474	11.4%	+/-1.2
35 to 44 years	4,869	+/-364	12.2%	+/-0.9
45 to 54 years	5,721	+/-467	14.4%	+/-1.2
55 to 59 years	2,896	+/-348	7.3%	+/-0.9
60 to 64 years	1,648	+/-279	4.1%	+/-0.7
65 to 74 years	3,088	+/-363	7.8%	+/-0.9
75 to 84 years	1,962	+/-289	4.9%	+/-0.7
85 years and over	764	+/-170	1.9%	+/-0.4
Median age (years)	38.5	+/-1.9	(X)	(X)
18 years and over	28,963	+/-589	72.8%	+/-1.5
21 years and over	27,411	+/-603	68.9%	+/-1.5
62 years and over	6,622	+/-410	16.6%	+/-1.0
65 years and over	5,814	+/-365	14.6%	+/-0.9
18 years and over	**28,963**	**+/-589**	**28,963**	**(X)**
Male	13,067	+/-511	45.1%	+/-1.3
Female	15,896	+/-443	54.9%	+/-1.3
65 years and over	**5,814**	**+/-365**	**5,814**	**(X)**
Male	2,409	+/-201	41.4%	+/-2.5
Female	3,405	+/-270	58.6%	+/-2.5
RACE				
Total population	**39,785**	**+/-69**	**39,785**	**(X)**
One race	39,039	+/-307	98.1%	+/-0.8
Two or more races	746	+/-300	1.9%	+/-0.8
One race	39,039	+/-307	98.1%	+/-0.8
White	23,454	+/-824	59.0%	+/-2.1
Black or African American	15,095	+/-792	37.9%	+/-2.0
American Indian and Alaska Native	22	+/-40	0.1%	+/-0.1

ACS Demographic and Housing Estimates	Estimate	Margin of Error	Percent	Margin of Error
Cherokee tribal grouping	0	+/-119	0.0%	+/-0.1
Chippewa tribal grouping	0	+/-119	0.0%	+/-0.1
Navajo tribal grouping	0	+/-119	0.0%	+/-0.1
Sioux tribal grouping	22	+/-40	0.1%	+/-0.1
Asian	275	+/-134	0.7%	+/-0.3
Asian Indian	15	+/-24	0.0%	+/-0.1
Chinese	30	+/-32	0.1%	+/-0.1
Filipino	107	+/-91	0.3%	+/-0.2
Japanese	41	+/-44	0.1%	+/-0.1
Korean	0	+/-119	0.0%	+/-0.1
Vietnamese	82	+/-90	0.2%	+/-0.2
Other Asian	0	+/-119	0.0%	+/-0.1
Native Hawaiian and Other Pacific Islander	0	+/-119	0.0%	+/-0.1
Native Hawaiian	0	+/-119	0.0%	+/-0.1
Guamanian or Chamorro	0	+/-119	0.0%	+/-0.1
Samoan	0	+/-119	0.0%	+/-0.1
Other Pacific Islander	0	+/-119	0.0%	+/-0.1
Some other race	193	+/-157	0.5%	+/-0.4
Two or more races	746	+/-300	1.9%	+/-0.8
White and Black or African American	497	+/-268	1.2%	+/-0.7
White and American Indian and Alaska Native	26	+/-30	0.1%	+/-0.1
White and Asian	0	+/-119	0.0%	+/-0.1
Black or African American and American Indian and Alaska Native	70	+/-73	0.2%	+/-0.2
Race alone or in combination with one or more other races				
Total population	**39,785**	**+/-69**	**39,785**	**(X)**
White	24,108	+/-806	60.6%	+/-2.0
Black or African American	15,769	+/-798	39.6%	+/-2.0
American Indian and Alaska Native	209	+/-144	0.5%	+/-0.4
Asian	325	+/-149	0.8%	+/-0.4
Native Hawaiian and Other Pacific Islander	28	+/-45	0.1%	+/-0.1
Some other race	255	+/-198	0.6%	+/-0.5
HISPANIC OR LATINO AND RACE				
Total population	**39,785**	**+/-69**	**39,785**	**(X)**
Hispanic or Latino (of any race)	576	+/-283	1.4%	+/-0.7
Mexican	416	+/-268	1.0%	+/-0.7
Puerto Rican	80	+/-59	0.2%	+/-0.1
Cuban	0	+/-119	0.0%	+/-0.1
Other Hispanic or Latino	80	+/-62	0.2%	+/-0.2
Not Hispanic or Latino	39,209	+/-278	98.6%	+/-0.7
White alone	23,115	+/-804	58.1%	+/-2.0
Black or African American alone	15,082	+/-791	37.9%	+/-2.0
American Indian and Alaska Native alone	22	+/-40	0.1%	+/-0.1
Asian alone	275	+/-134	0.7%	+/-0.3
Native Hawaiian and Other Pacific Islander alone	0	+/-119	0.0%	+/-0.1
Some other race alone	31	+/-50	0.1%	+/-0.1
Two or more races	684	+/-301	1.7%	+/-0.8
Two races including Some other race	0	+/-119	0.0%	+/-0.1
Two races excluding Some other race, and Three or more races	684	+/-301	1.7%	+/-0.8
Total housing units	**15,415**	**+/-473**	**(X)**	**(X)**

Source: U.S. Census Bureau, 2005-2009 American Community Survey

Data are based on a sample and are subject to sampling variability. The degree of uncertainty for an estimate arising from sampling variability is represented through the use of a margin of error. The value shown here is the 90 percent margin of error. The margin of error can be interpreted roughly as providing a 90 percent probability that the interval defined by the estimate minus the margin of error and the estimate plus the margin of error (the lower and upper confidence bounds) contains the true value. In addition to sampling variability, the ACS estimates are subject to nonsampling error (for a discussion of nonsampling variability, see Accuracy of the Data). The effect of nonsampling error is not represented in these tables.

Notes:
·For more information on understanding race and Hispanic origin data, please see the Census 2000 Brief entitled, Overview of Race and Hispanic Origin, issued March 2001. (pdf format)
·The ACS questions on Hispanic origin and race were revised in 2008 to make them consistent with the Census 2010 question wording. Any changes in estimates for 2008 and beyond may be due to demographic changes, as well as factors including questionnaire changes, differences in ACS population controls, and methodological differences in the population estimates, and therefore should be used with caution. For a summary of questionnaire changes see http://www.census.gov/acs/www/methodology/questionnaire_changes/. For more information about changes in the estimates see http://www.census.gov/population/www/socdemo/hispanic/reports.html.

·While the 2005-2009 American Community Survey (ACS) data generally reflect the November 2008 Office of Management and Budget (OMB) definitions of metropolitan and micropolitan statistical areas; in certain instances the names, codes, and boundaries of the principal cities shown in ACS tables may differ from the OMB definitions due to differences in the effective dates of the geographic entities.
·Estimates of urban and rural population, housing units, and characteristics reflect boundaries of urban areas defined based on Census 2000 data. Boundaries for urban areas have not been updated since Census 2000. As a result, data for urban and rural areas from the ACS do not necessarily reflect the results of ongoing urbanization.

Explanation of Symbols:
1. An '**' entry in the margin of error column indicates that either no sample observations or too few sample observations were available to compute a standard error and thus the margin of error. A statistical test is not appropriate.
2. An '-' entry in the estimate column indicates that either no sample observations or too few sample observations were available to compute an estimate, or a ratio of medians cannot be calculated because one or both of the median estimates falls in the lowest interval or upper interval of an open-ended distribution.
3. An '-' following a median estimate means the median falls in the lowest interval of an open-ended distribution.
4. An '+' following a median estimate means the median falls in the upper interval of an open-ended distribution.
5. An '***' entry in the margin of error column indicates that the median falls in the lowest interval or upper interval of an open-ended distribution. A statistical test is not appropriate.
6. An '*****' entry in the margin of error column indicates that the estimate is controlled. A statistical test for sampling variability is not appropriate.
7. An 'N' entry in the estimate and margin of error columns indicates that data for this geographic area cannot be displayed because the number of sample cases is too small.
8. An '(X)' means that the estimate is not applicable or not available.

The letters PDF or symbol indicate a document is in the Portable Document Format (PDF). To view the file you will need the Adobe® Acrobat® Reader, which is available for **free** from the Adobe web site.

U.S. Census Bureau
American FactFinder

Springfield township, Hamilton County, Ohio

Selected Economic Characteristics: 2005-2009

Data Set: **2005-2009 American Community Survey 5-Year Estimates**
Survey: **American Community Survey**

NOTE. Although the American Community Survey (ACS) produces population, demographic and housing unit estimates, it is the Census Bureau's Population Estimates Program that produces and disseminates the official estimates of the population for the nation, states, counties, cities and towns and estimates of housing units for states and counties.

For more information on confidentiality protection, sampling error, nonsampling error, and definitions, see Survey Methodology.

Selected Economic Characteristics	Estimate	Margin of Error	Percent	Margin of Error
EMPLOYMENT STATUS				
Population 16 years and over	**30,443**	**+/-649**	**30,443**	**(X)**
In labor force	20,903	+/-696	68.7%	+/-1.7
Civilian labor force	20,903	+/-696	68.7%	+/-1.7
Employed	19,416	+/-721	63.8%	+/-1.9
Unemployed	1,487	+/-287	4.9%	+/-0.9
Armed Forces	0	+/-119	0.0%	+/-0.1
Not in labor force	9,540	+/-534	31.3%	+/-1.7
Civilian labor force	**20,903**	**+/-696**	**20,903**	**(X)**
Percent Unemployed	7.1%	+/-1.4	(X)	(X)
Females 16 years and over	**16,833**	**+/-489**	**16,833**	**(X)**
In labor force	10,876	+/-500	64.6%	+/-2.3
Civilian labor force	10,876	+/-500	64.6%	+/-2.3
Employed	10,115	+/-531	60.1%	+/-2.7
Own children under 6 years	**2,926**	**+/-404**	**2,926**	**(X)**
All parents in family in labor force	2,204	+/-392	75.3%	+/-7.6
Own children 6 to 17 years	**7,161**	**+/-422**	**7,161**	**(X)**
All parents in family in labor force	5,586	+/-467	78.0%	+/-4.7
COMMUTING TO WORK				
Workers 16 years and over	**19,034**	**+/-757**	**19,034**	**(X)**
Car, truck, or van -- drove alone	15,936	+/-735	83.7%	+/-1.9
Car, truck, or van -- carpooled	1,638	+/-336	8.6%	+/-1.7
Public transportation (excluding taxicab)	468	+/-144	2.5%	+/-0.8
Walked	260	+/-127	1.4%	+/-0.7
Other means	169	+/-86	0.9%	+/-0.5
Worked at home	563	+/-170	3.0%	+/-0.9
Mean travel time to work (minutes)	24.2	+/-1.0	(X)	(X)
OCCUPATION				
Civilian employed population 16 years and over	**19,416**	**+/-721**	**19,416**	**(X)**
Management, professional, and related occupations	6,620	+/-494	34.1%	+/-2.5
Service occupations	3,343	+/-365	17.2%	+/-1.7
Sales and office occupations	5,560	+/-495	28.6%	+/-2.2
Farming, fishing, and forestry occupations	0	+/-119	0.0%	+/-0.2
Construction, extraction, maintenance, and repair occupations	1,299	+/-257	6.7%	+/-1.3
Production, transportation, and material moving occupations	2,594	+/-289	13.4%	+/-1.5

Selected Economic Characteristics	Estimate	Margin of Error	Percent	Margin of Error
INDUSTRY				
Civilian employed population 16 years and over	**19,416**	**+/-721**	**19,416**	**(X)**
Agriculture, forestry, fishing and hunting, and mining	24	+/-38	0.1%	+/-0.2
Construction	739	+/-167	3.8%	+/-0.8
Manufacturing	2,588	+/-272	13.3%	+/-1.5
Wholesale trade	642	+/-185	3.3%	+/-1.0
Retail trade	2,378	+/-389	12.2%	+/-1.9
Transportation and warehousing, and utilities	884	+/-243	4.6%	+/-1.2
Information	424	+/-129	2.2%	+/-0.7
Finance and insurance, and real estate and rental and leasing	1,615	+/-336	8.3%	+/-1.6
Professional, scientific, and management, and administrative and waste management services	1,979	+/-376	10.2%	+/-1.8
Educational services, and health care and social assistance	4,848	+/-450	25.0%	+/-2.2
Arts, entertainment, and recreation, and accommodation and food services	1,509	+/-271	7.8%	+/-1.4
Other services, except public administration	885	+/-218	4.6%	+/-1.1
Public administration	901	+/-210	4.6%	+/-1.1
CLASS OF WORKER				
Civilian employed population 16 years and over	**19,416**	**+/-721**	**19,416**	**(X)**
Private wage and salary workers	15,808	+/-687	81.4%	+/-2.0
Government workers	2,621	+/-356	13.5%	+/-1.8
Self-employed in own not incorporated business workers	967	+/-193	5.0%	+/-1.0
Unpaid family workers	20	+/-24	0.1%	+/-0.1
INCOME AND BENEFITS (IN 2009 INFLATION-ADJUSTED DOLLARS)				
Total households	**14,419**	**+/-389**	**14,419**	**(X)**
Less than $10,000	985	+/-196	6.8%	+/-1.3
$10,000 to $14,999	384	+/-122	2.7%	+/-0.9
$15,000 to $24,999	1,450	+/-252	10.1%	+/-1.7
$25,000 to $34,999	1,203	+/-239	8.3%	+/-1.6
$35,000 to $49,999	2,383	+/-321	16.5%	+/-2.2
$50,000 to $74,999	2,912	+/-348	20.2%	+/-2.3
$75,000 to $99,999	2,150	+/-258	14.9%	+/-1.8
$100,000 to $149,999	2,079	+/-243	14.4%	+/-1.8
$150,000 to $199,999	522	+/-141	3.6%	+/-1.0
$200,000 or more	351	+/-107	2.4%	+/-0.7
Median household income (dollars)	56,910	+/-3,194	(X)	(X)
Mean household income (dollars)	68,780	+/-3,104	(X)	(X)
With earnings	11,720	+/-360	81.3%	+/-1.7
Mean earnings (dollars)	64,811	+/-3,325	(X)	(X)
With Social Security	4,154	+/-293	28.8%	+/-2.0
Mean Social Security income (dollars)	16,501	+/-787	(X)	(X)
With retirement income	3,280	+/-282	22.7%	+/-2.0
Mean retirement income (dollars)	23,784	+/-2,566	(X)	(X)
With Supplemental Security Income	515	+/-137	3.6%	+/-1.0
Mean Supplemental Security Income (dollars)	9,370	+/-1,462	(X)	(X)
With cash public assistance income	269	+/-123	1.9%	+/-0.8
Mean cash public assistance income (dollars)	3,247	+/-817	(X)	(X)
With Food Stamp/SNAP benefits in the past 12 months	1,025	+/-216	7.1%	+/-1.5
Families	**10,336**	**+/-323**	**10,336**	**(X)**
Less than $10,000	436	+/-117	4.2%	+/-1.1
$10,000 to $14,999	212	+/-95	2.1%	+/-0.9
$15,000 to $24,999	637	+/-175	6.2%	+/-1.7
$25,000 to $34,999	880	+/-224	8.5%	+/-2.1
$35,000 to $49,999	1,593	+/-248	15.4%	+/-2.4
$50,000 to $74,999	2,267	+/-300	21.9%	+/-2.7
$75,000 to $99,999	1,767	+/-248	17.1%	+/-2.4
$100,000 to $149,999	1,763	+/-222	17.1%	+/-2.2
$150,000 to $199,999	465	+/-125	4.5%	+/-1.2
$200,000 or more	316	+/-107	3.1%	+/-1.0
Median family income (dollars)	65,685	+/-2,614	(X)	(X)
Mean family income (dollars)	77,071	+/-4,163	(X)	(X)

Selected Economic Characteristics	Estimate	Margin of Error	Percent	Margin of Error
Per capita income (dollars)	26,266	+/-1,223	(X)	(X)
Nonfamily households	**4,083**	**+/-367**	**4,083**	**(X)**
Median nonfamily income (dollars)	38,690	+/-5,919	(X)	(X)
Mean nonfamily income (dollars)	44,943	+/-4,516	(X)	(X)
Median earnings for workers (dollars)	28,931	+/-1,289	(X)	(X)
Median earnings for male full-time, year-round workers (dollars)	47,618	+/-2,845	(X)	(X)
Median earnings for female full-time, year-round workers (dollars)	33,760	+/-2,605	(X)	(X)
HEALTH INSURANCE COVERAGE				
Civilian Noninstitutionalized Population	**(X)**	**(X)**	**(X)**	**(X)**
With health insurance coverage	(X)	(X)	(X)	(X)
With private health insurance coverage	(X)	(X)	(X)	(X)
With public health coverage	(X)	(X)	(X)	(X)
No health insurance coverage	(X)	(X)	(X)	(X)
Civilian Noninstitutionalized Population Under 18 years	**(X)**	**(X)**	**(X)**	**(X)**
No health insurance coverage	(X)	(X)	(X)	(X)
PERCENTAGE OF FAMILIES AND PEOPLE WHOSE INCOME IN THE PAST 12 MONTHS IS BELOW THE POVERTY LEVEL				
All families	7.9%	+/-1.9	(X)	(X)
With related children under 18 years	12.7%	+/-3.6	(X)	(X)
With related children under 5 years only	14.6%	+/-8.8	(X)	(X)
Married couple families	2.2%	+/-1.1	(X)	(X)
With related children under 18 years	2.0%	+/-1.7	(X)	(X)
With related children under 5 years only	0.0%	+/-6.6	(X)	(X)
Families with female householder, no husband present	25.0%	+/-7.1	(X)	(X)
With related children under 18 years	34.5%	+/-9.4	(X)	(X)
With related children under 5 years only	41.2%	+/-22.8	(X)	(X)
All people	10.3%	+/-2.0	(X)	(X)
Under 18 years	17.6%	+/-5.0	(X)	(X)
Related children under 18 years	17.4%	+/-5.0	(X)	(X)
Related children under 5 years	24.5%	+/-8.0	(X)	(X)
Related children 5 to 17 years	15.0%	+/-4.8	(X)	(X)
18 years and over	7.6%	+/-1.2	(X)	(X)
18 to 64 years	8.3%	+/-1.5	(X)	(X)
65 years and over	4.4%	+/-1.8	(X)	(X)
People in families	8.7%	+/-2.2	(X)	(X)
Unrelated individuals 15 years and over	20.0%	+/-4.7	(X)	(X)

Source: U.S. Census Bureau, 2005-2009 American Community Survey

Data are based on a sample and are subject to sampling variability. The degree of uncertainty for an estimate arising from sampling variability is represented through the use of a margin of error. The value shown here is the 90 percent margin of error. The margin of error can be interpreted roughly as providing a 90 percent probability that the interval defined by the estimate minus the margin of error and the estimate plus the margin of error (the lower and upper confidence bounds) contains the true value. In addition to sampling variability, the ACS estimates are subject to nonsampling error (for a discussion of nonsampling variability, see Accuracy of the Data). The effect of nonsampling error is not represented in these tables.

Notes:
·Employment and unemployment estimates may vary from the official labor force data released by the Bureau of Labor Statistics because of differences in survey design and data collection. For guidance on differences in employment and unemployment estimates from different sources go to Labor Force Guidance.
·Workers include members of the Armed Forces and civilians who were at work last week.
·Occupation codes are 4-digit codes and are based on Standard Occupational Classification 2000.
·Industry codes are 4-digit codes and are based on the North American Industry Classification System 2002 and 2007. The 2005, 2006 and 2007 ACS data are coded using NAICS 2002 while the 2008 and 2009 ACS data use NAICS 2007 codes. Categories that differ between 2002 and 2007 NAICS are aggregated so that the 5 years of data are consistent in display and reflect the NAICS 2007 codes. The Industry categories adhere to the guidelines issued in Clarification Memorandum No. 2, "NAICS Alternate Aggregation Structure for Use By U.S. Statistical Agencies," issued by the Office of Management and Budget.
·Selected earnings and income data are not available for certain geographic areas due to problems with group quarters data collection and imputation. See the ACS User Notes for details.
·Logical coverage edits applying a rules-based assignment of Medicaid, Medicare and military health coverage were added in 2009 -- please see http://www.census.gov/hhes/www/hlthins/publications/coverage_edits_final.pdf for more details.
·While the 2005-2009 American Community Survey (ACS) data generally reflect the November 2008 Office of Management and Budget (OMB) definitions of metropolitan and micropolitan statistical areas; in certain instances the names, codes, and boundaries of the principal cities shown in ACS tables may differ from the OMB definitions due to differences in the effective dates of the geographic entities.
·Estimates of urban and rural population, housing units, and characteristics reflect boundaries of urban areas defined based on Census 2000 data. Boundaries for urban areas have not been updated since Census 2000. As a result, data for urban and rural areas from the ACS do not necessarily reflect the results of ongoing urbanization.

Explanation of Symbols:
1. An '**' entry in the margin of error column indicates that either no sample observations or too few sample observations were available to compute a standard error and thus the margin of error. A statistical test is not appropriate.
2. An '-' entry in the estimate column indicates that either no sample observations or too few sample observations were available to compute an estimate, or a ratio of medians cannot be calculated because one or both of the median estimates falls in the lowest interval or upper interval of an open-ended distribution.
3. An '-' following a median estimate means the median falls in the lowest interval of an open-ended distribution.
4. An '+' following a median estimate means the median falls in the upper interval of an open-ended distribution.
5. An '***' entry in the margin of error column indicates that the median falls in the lowest interval or upper interval of an open-ended distribution. A statistical test is not appropriate.
6. An '*****' entry in the margin of error column indicates that the estimate is controlled. A statistical test for sampling variability is not appropriate.
7. An 'N' entry in the estimate and margin of error columns indicates that data for this geographic area cannot be displayed because the number of sample cases is too small.
8. An '(X)' means that the estimate is not applicable or not available.

The letters PDF or symbol indicate a document is in the Portable Document Format (PDF). To view the file you will need the Adobe® Acrobat® Reader, which is available for **free** from the Adobe web site.

U.S. Census Bureau
American FactFinder

Springfield township, Hamilton County, Ohio

Selected Housing Characteristics: 2005-2009

Data Set: **2005-2009 American Community Survey 5-Year Estimates**
Survey: **American Community Survey**

NOTE. Although the American Community Survey (ACS) produces population, demographic and housing unit estimates, it is the Census Bureau's Population Estimates Program that produces and disseminates the official estimates of the population for the nation, states, counties, cities and towns and estimates of housing units for states and counties.

For more information on confidentiality protection, sampling error, nonsampling error, and definitions, see Survey Methodology.

Selected Housing Characteristics	Estimate	Margin of Error	Percent	Margin of Error
HOUSING OCCUPANCY				
Total housing units	**15,415**	**+/-473**	**15,415**	**(X)**
Occupied housing units	14,419	+/-389	93.5%	+/-1.8
Vacant housing units	996	+/-288	6.5%	+/-1.8
Homeowner vacancy rate	1.6	+/-1.0	(X)	(X)
Rental vacancy rate	9.9	+/-4.9	(X)	(X)
UNITS IN STRUCTURE				
Total housing units	**15,415**	**+/-473**	**15,415**	**(X)**
1-unit, detached	12,633	+/-460	82.0%	+/-1.7
1-unit, attached	914	+/-184	5.9%	+/-1.2
2 units	123	+/-92	0.8%	+/-0.6
3 or 4 units	224	+/-86	1.5%	+/-0.6
5 to 9 units	459	+/-131	3.0%	+/-0.8
10 to 19 units	763	+/-167	4.9%	+/-1.1
20 or more units	299	+/-69	1.9%	+/-0.5
Mobile home	0	+/-119	0.0%	+/-0.2
Boat, RV, van, etc.	0	+/-119	0.0%	+/-0.2
YEAR STRUCTURE BUILT				
Total housing units	**15,415**	**+/-473**	**15,415**	**(X)**
Built 2005 or later	157	+/-71	1.0%	+/-0.5
Built 2000 to 2004	611	+/-146	4.0%	+/-0.9
Built 1990 to 1999	1,243	+/-192	8.1%	+/-1.3
Built 1980 to 1989	563	+/-172	3.7%	+/-1.1
Built 1970 to 1979	2,283	+/-318	14.8%	+/-2.0
Built 1960 to 1969	4,069	+/-412	26.4%	+/-2.6
Built 1950 to 1959	4,197	+/-394	27.2%	+/-2.4
Built 1940 to 1949	1,208	+/-232	7.8%	+/-1.5
Built 1939 or earlier	1,084	+/-232	7.0%	+/-1.5
ROOMS				
Total housing units	**15,415**	**+/-473**	**15,415**	**(X)**
1 room	54	+/-61	0.4%	+/-0.4
2 rooms	141	+/-91	0.9%	+/-0.6
3 rooms	308	+/-116	2.0%	+/-0.7
4 rooms	1,385	+/-238	9.0%	+/-1.6
5 rooms	3,408	+/-335	22.1%	+/-2.1
6 rooms	3,308	+/-290	21.5%	+/-1.7
7 rooms	2,943	+/-335	19.1%	+/-2.0
8 rooms	2,082	+/-238	13.5%	+/-1.5
9 rooms or more	1,786	+/-225	11.6%	+/-1.5

Selected Housing Characteristics	Estimate	Margin of Error	Percent	Margin of Error
Median rooms	6.2	+/-0.2	(X)	(X)
BEDROOMS				
Total housing units	**15,415**	**+/-473**	**15,415**	**(X)**
No bedroom	81	+/-75	0.5%	+/-0.5
1 bedroom	503	+/-154	3.3%	+/-1.0
2 bedrooms	2,912	+/-310	18.9%	+/-1.9
3 bedrooms	7,470	+/-435	48.5%	+/-2.5
4 bedrooms	4,057	+/-356	26.3%	+/-2.2
5 or more bedrooms	392	+/-111	2.5%	+/-0.7
HOUSING TENURE				
Occupied housing units	**14,419**	**+/-389**	**14,419**	**(X)**
Owner-occupied	11,568	+/-382	80.2%	+/-2.0
Renter-occupied	2,851	+/-307	19.8%	+/-2.0
Average household size of owner-occupied unit	2.82	+/-0.08	(X)	(X)
Average household size of renter-occupied unit	2.47	+/-0.16	(X)	(X)
YEAR HOUSEHOLDER MOVED INTO UNIT				
Occupied housing units	**14,419**	**+/-389**	**14,419**	**(X)**
Moved in 2005 or later	3,173	+/-332	22.0%	+/-2.2
Moved in 2000 to 2004	3,256	+/-361	22.6%	+/-2.4
Moved in 1990 to 1999	3,418	+/-323	23.7%	+/-2.3
Moved in 1980 to 1989	1,758	+/-253	12.2%	+/-1.7
Moved in 1970 to 1979	1,288	+/-209	8.9%	+/-1.4
Moved in 1969 or earlier	1,526	+/-192	10.6%	+/-1.3
VEHICLES AVAILABLE				
Occupied housing units	**14,419**	**+/-389**	**14,419**	**(X)**
No vehicles available	760	+/-173	5.3%	+/-1.2
1 vehicle available	4,673	+/-348	32.4%	+/-2.1
2 vehicles available	5,959	+/-449	41.3%	+/-2.7
3 or more vehicles available	3,027	+/-277	21.0%	+/-2.1
HOUSE HEATING FUEL				
Occupied housing units	**14,419**	**+/-389**	**14,419**	**(X)**
Utility gas	10,864	+/-420	75.3%	+/-2.4
Bottled, tank, or LP gas	155	+/-92	1.1%	+/-0.6
Electricity	2,933	+/-352	20.3%	+/-2.3
Fuel oil, kerosene, etc.	339	+/-82	2.4%	+/-0.6
Coal or coke	10	+/-17	0.1%	+/-0.1
Wood	69	+/-53	0.5%	+/-0.4
Solar energy	0	+/-119	0.0%	+/-0.2
Other fuel	28	+/-31	0.2%	+/-0.2
No fuel used	21	+/-23	0.1%	+/-0.2
SELECTED CHARACTERISTICS				
Occupied housing units	**14,419**	**+/-389**	**14,419**	**(X)**
Lacking complete plumbing facilities	76	+/-63	0.5%	+/-0.4
Lacking complete kitchen facilities	77	+/-58	0.5%	+/-0.4
No telephone service available	293	+/-102	2.0%	+/-0.7
OCCUPANTS PER ROOM				
Occupied housing units	**14,419**	**+/-389**	**14,419**	**(X)**
1.00 or less	14,137	+/-425	98.0%	+/-0.8
1.01 to 1.50	256	+/-109	1.8%	+/-0.8
1.51 or more	26	+/-42	0.2%	+/-0.3
VALUE				
Owner-occupied units	**11,568**	**+/-382**	**11,568**	**(X)**
Less than $50,000	301	+/-89	2.6%	+/-0.8
$50,000 to $99,999	2,057	+/-284	17.8%	+/-2.3
$100,000 to $149,999	4,633	+/-346	40.1%	+/-2.8
$150,000 to $199,999	2,876	+/-276	24.9%	+/-2.2
$200,000 to $299,999	1,400	+/-189	12.1%	+/-1.6

Selected Housing Characteristics	Estimate	Margin of Error	Percent	Margin of Error
$300,000 to $499,999	272	+/-82	2.4%	+/-0.7
$500,000 to $999,999	29	+/-29	0.3%	+/-0.3
$1,000,000 or more	0	+/-119	0.0%	+/-0.3
Median (dollars)	136,300	+/-3,365	(X)	(X)
MORTGAGE STATUS				
Owner-occupied units	**11,568**	**+/-382**	**11,568**	**(X)**
Housing units with a mortgage	8,510	+/-402	73.6%	+/-2.4
Housing units without a mortgage	3,058	+/-285	26.4%	+/-2.4
SELECTED MONTHLY OWNER COSTS (SMOC)				
Housing units with a mortgage	**8,510**	**+/-402**	**8,510**	**(X)**
Less than $300	0	+/-119	0.0%	+/-0.4
$300 to $499	162	+/-64	1.9%	+/-0.7
$500 to $699	311	+/-105	3.7%	+/-1.2
$700 to $999	1,334	+/-214	15.7%	+/-2.5
$1,000 to $1,499	3,630	+/-355	42.7%	+/-3.4
$1,500 to $1,999	2,085	+/-303	24.5%	+/-3.3
$2,000 or more	988	+/-179	11.6%	+/-2.2
Median (dollars)	1,332	+/-38	(X)	(X)
Housing units without a mortgage	**3,058**	**+/-285**	**3,058**	**(X)**
Less than $100	0	+/-119	0.0%	+/-1.1
$100 to $199	10	+/-15	0.3%	+/-0.5
$200 to $299	244	+/-95	8.0%	+/-3.0
$300 to $399	526	+/-115	17.2%	+/-3.6
$400 or more	2,278	+/-269	74.5%	+/-4.8
Median (dollars)	510	+/-23	(X)	(X)
SELECTED MONTHLY OWNER COSTS AS A PERCENTAGE OF HOUSEHOLD INCOME (SMOCAPI)				
Housing units with a mortgage (excluding units where SMOCAPI cannot be computed)	**8,476**	**+/-404**	**8,476**	**(X)**
Less than 20.0 percent	3,320	+/-329	39.2%	+/-3.3
20.0 to 24.9 percent	1,371	+/-233	16.2%	+/-2.7
25.0 to 29.9 percent	1,021	+/-214	12.0%	+/-2.4
30.0 to 34.9 percent	736	+/-189	8.7%	+/-2.2
35.0 percent or more	2,028	+/-268	23.9%	+/-3.0
Not computed	34	+/-28	(X)	(X)
Housing unit without a mortgage (excluding units where SMOCAPI cannot be computed)	**3,043**	**+/-284**	**3,043**	**(X)**
Less than 10.0 percent	1,139	+/-170	37.4%	+/-4.8
10.0 to 14.9 percent	690	+/-154	22.7%	+/-4.3
15.0 to 19.9 percent	503	+/-144	16.5%	+/-4.6
20.0 to 24.9 percent	196	+/-87	6.4%	+/-2.9
25.0 to 29.9 percent	195	+/-91	6.4%	+/-2.8
30.0 to 34.9 percent	82	+/-49	2.7%	+/-1.7
35.0 percent or more	238	+/-85	7.8%	+/-2.6
Not computed	15	+/-17	(X)	(X)
GROSS RENT				
Occupied units paying rent	**2,632**	**+/-291**	**2,632**	**(X)**
Less than $200	44	+/-48	1.7%	+/-1.8
$200 to $299	38	+/-46	1.4%	+/-1.7
$300 to $499	233	+/-109	8.9%	+/-4.0
$500 to $749	884	+/-173	33.6%	+/-6.1
$750 to $999	741	+/-190	28.2%	+/-6.6
$1,000 to $1,499	661	+/-167	25.1%	+/-5.5
$1,500 or more	31	+/-35	1.2%	+/-1.3
Median (dollars)	774	+/-34	(X)	(X)
No rent paid	219	+/-89	(X)	(X)
GROSS RENT AS A PERCENTAGE OF HOUSEHOLD INCOME (GRAPI)				
Occupied units paying rent (excluding units where GRAPI cannot be computed)	**2,610**	**+/-294**	**2,610**	**(X)**
Less than 15.0 percent	184	+/-96	7.0%	+/-3.6

Selected Housing Characteristics	Estimate	Margin of Error	Percent	Margin of Error
15.0 to 19.9 percent	247	+/-105	9.5%	+/-3.9
20.0 to 24.9 percent	284	+/-114	10.9%	+/-4.2
25.0 to 29.9 percent	198	+/-79	7.6%	+/-3.1
30.0 to 34.9 percent	214	+/-102	8.2%	+/-3.8
35.0 percent or more	1,483	+/-286	56.8%	+/-8.3
Not computed	241	+/-88	(X)	(X)

Source: U.S. Census Bureau, 2005-2009 American Community Survey

Data are based on a sample and are subject to sampling variability. The degree of uncertainty for an estimate arising from sampling variability is represented through the use of a margin of error. The value shown here is the 90 percent margin of error. The margin of error can be interpreted roughly as providing a 90 percent probability that the interval defined by the estimate minus the margin of error and the estimate plus the margin of error (the lower and upper confidence bounds) contains the true value. In addition to sampling variability, the ACS estimates are subject to nonsampling error (for a discussion of nonsampling variability, see Accuracy of the Data). The effect of nonsampling error is not represented in these tables.

Notes:
·Caution should be used when comparing data for Number of Rooms between 2008 and 2009. A data collection error was identified for 2008 impacting the "1 room" category. For more information please see Errata Note #54.
·Caution should be used when comparing data for Number of Bedrooms between 2008 and 2009. A data collection error was identified for 2008 impacting the "0 bedrooms" category. For more information please see Errata Note #54.
·The 2005-2009 plumbing data for Puerto Rico will not be shown. Research indicates that the questions on plumbing facilities that were introduced in 2008 in the stateside American Community Survey and the 2008 Puerto Rico Community Survey may not have been appropriate for Puerto Rico.
·Caution should be used when comparing data for Telephone Service Availability between 2008 and 2009. A data collection error was identified for 2008 impacting the "no" category and underreporting those who did not have telephone service available. For more information please see Errata Note #53.
·Caution should be used when comparing data for Occupants per Room between 2008 and 2009. A data collection error was identified for 2008 impacting the "1 room" category. For more information please see Errata Note #54.
·In prior years, the universe included all owner-occupied units with a mortgage. It is now restricted to include only those units where SMOCAPI is computed, that is, SMOC and household income are valid values.
·In prior years, the universe included all owner-occupied units without a mortgage. It is now restricted to include only those units where SMOCAPI is computed, that is, SMOC and household income are valid values.
·In prior years, the universe included all renter-occupied units. It is now restricted to include only those units where GRAPI is computed, that is, gross rent and household Income are valid values.
·The median gross rent excludes no cash renters.
·While the 2005-2009 American Community Survey (ACS) data generally reflect the November 2008 Office of Management and Budget (OMB) definitions of metropolitan and micropolitan statistical areas; in certain instances the names, codes, and boundaries of the principal cities shown in ACS tables may differ from the OMB definitions due to differences in the effective dates of the geographic entities.
·Estimates of urban and rural population, housing units, and characteristics reflect boundaries of urban areas defined based on Census 2000 data. Boundaries for urban areas have not been updated since Census 2000. As a result, data for urban and rural areas from the ACS do not necessarily reflect the results of ongoing urbanization.

Explanation of Symbols:
1. An '**' entry in the margin of error column indicates that either no sample observations or too few sample observations were available to compute a standard error and thus the margin of error. A statistical test is not appropriate.
2. An '-' entry in the estimate column indicates that either no sample observations or too few sample observations were available to compute an estimate, or a ratio of medians cannot be calculated because one or both of the median estimates falls in the lowest interval or upper interval of an open-ended distribution.
3. An '-' following a median estimate means the median falls in the lowest interval of an open-ended distribution.
4. An '+' following a median estimate means the median falls in the upper interval of an open-ended distribution.
5. An '***' entry in the margin of error column indicates that the median falls in the lowest interval or upper interval of an open-ended distribution. A statistical test is not appropriate.
6. An '*****' entry in the margin of error column indicates that the estimate is controlled. A statistical test for sampling variability is not appropriate.
7. An 'N' entry in the estimate and margin of error columns indicates that data for this geographic area cannot be displayed because the number of sample cases is too small.
8. An '(X)' means that the estimate is not applicable or not available.

U.S. Census Bureau
American FactFinder

Springfield township, Hamilton County, Ohio

Selected Social Characteristics in the United States: 2005-2009

Data Set: **2005-2009 American Community Survey 5-Year Estimates**
Survey: **American Community Survey**

NOTE. Although the American Community Survey (ACS) produces population, demographic and housing unit estimates, it is the Census Bureau's Population Estimates Program that produces and disseminates the official estimates of the population for the nation, states, counties, cities and towns and estimates of housing units for states and counties.

For more information on confidentiality protection, sampling error, nonsampling error, and definitions, see Survey Methodology.

Selected Social Characteristics in the United States	Estimate	Margin of Error	Percent	Margin of Error
HOUSEHOLDS BY TYPE				
Total households	**14,419**	**+/-389**	**14,419**	**(X)**
Family households (families)	10,336	+/-323	71.7%	+/-2.1
With own children under 18 years	4,927	+/-275	34.2%	+/-2.0
Married-couple family	7,255	+/-379	50.3%	+/-2.4
With own children under 18 years	3,015	+/-280	20.9%	+/-2.1
Male householder, no wife present, family	583	+/-186	4.0%	+/-1.3
With own children under 18 years	389	+/-152	2.7%	+/-1.1
Female householder, no husband present, family	2,498	+/-285	17.3%	+/-2.0
With own children under 18 years	1,523	+/-244	10.6%	+/-1.7
Nonfamily households	4,083	+/-367	28.3%	+/-2.1
Householder living alone	3,531	+/-360	24.5%	+/-2.1
65 years and over	1,455	+/-213	10.1%	+/-1.5
Households with one or more people under 18 years	5,518	+/-265	38.3%	+/-2.1
Households with one or more people 65 years and over	3,958	+/-248	27.4%	+/-1.7
Average household size	2.75	+/-0.07	(X)	(X)
Average family size	3.29	+/-0.09	(X)	(X)
RELATIONSHIP				
Population in households	**39,662**	**+/-179**	**39,662**	**(X)**
Householder	14,419	+/-389	36.4%	+/-1.0
Spouse	7,273	+/-369	18.3%	+/-0.9
Child	14,021	+/-558	35.4%	+/-1.4
Other relatives	2,332	+/-399	5.9%	+/-1.0
Nonrelatives	1,617	+/-351	4.1%	+/-0.9
Unmarried partner	656	+/-195	1.7%	+/-0.5
MARITAL STATUS				
Males 15 years and over	**13,987**	**+/-536**	**13,987**	**(X)**
Never married	4,763	+/-512	34.1%	+/-2.9
Now married, except separated	7,442	+/-375	53.2%	+/-3.0
Separated	246	+/-100	1.8%	+/-0.7
Widowed	416	+/-112	3.0%	+/-0.8
Divorced	1,120	+/-233	8.0%	+/-1.6
Females 15 years and over	**17,098**	**+/-528**	**17,098**	**(X)**
Never married	5,336	+/-503	31.2%	+/-2.4
Now married, except separated	7,553	+/-388	44.2%	+/-2.4
Separated	507	+/-161	3.0%	+/-1.0
Widowed	1,752	+/-274	10.2%	+/-1.6
Divorced	1,950	+/-288	11.4%	+/-1.6

Selected Social Characteristics in the United States	Estimate	Margin of Error	Percent	Margin of Error
FERTILITY				
Number of women 15 to 50 years old who had a birth in the past 12 months	**808**	**+/-243**	**808**	**(X)**
Unmarried women (widowed, divorced, and never married)	439	+/-195	54.3%	+/-13.6
Per 1,000 unmarried women	75	+/-34	(X)	(X)
Per 1,000 women 15 to 50 years old	80	+/-25	(X)	(X)
Per 1,000 women 15 to 19 years old	72	+/-46	(X)	(X)
Per 1,000 women 20 to 34 years old	172	+/-56	(X)	(X)
Per 1,000 women 35 to 50 years old	11	+/-11	(X)	(X)
GRANDPARENTS				
Number of grandparents living with own grandchildren under 18 years	**1,057**	**+/-295**	**1,057**	**(X)**
Responsible for grandchildren	617	+/-219	58.4%	+/-9.7
Years responsible for grandchildren				
Less than 1 year	143	+/-123	13.5%	+/-9.5
1 or 2 years	191	+/-100	18.1%	+/-8.3
3 or 4 years	83	+/-55	7.9%	+/-5.1
5 or more years	200	+/-107	18.9%	+/-9.4
Number of grandparents responsible for own grandchildren under 18 years	**617**	**+/-219**	**617**	**(X)**
Who are female	268	+/-106	43.4%	+/-11.0
Who are married	415	+/-185	67.3%	+/-14.7
SCHOOL ENROLLMENT				
Population 3 years and over enrolled in school	**11,518**	**+/-595**	**11,518**	**(X)**
Nursery school, preschool	753	+/-209	6.5%	+/-1.7
Kindergarten	518	+/-163	4.5%	+/-1.4
Elementary school (grades 1-8)	4,851	+/-481	42.1%	+/-3.8
High school (grades 9-12)	2,972	+/-333	25.8%	+/-2.6
College or graduate school	2,424	+/-321	21.0%	+/-2.5
EDUCATIONAL ATTAINMENT				
Population 25 years and over	**25,490**	**+/-568**	**25,490**	**(X)**
Less than 9th grade	718	+/-200	2.8%	+/-0.8
9th to 12th grade, no diploma	1,850	+/-291	7.3%	+/-1.1
High school graduate (includes equivalency)	7,756	+/-544	30.4%	+/-2.0
Some college, no degree	5,314	+/-482	20.8%	+/-1.7
Associate's degree	2,313	+/-367	9.1%	+/-1.5
Bachelor's degree	5,244	+/-476	20.6%	+/-1.9
Graduate or professional degree	2,295	+/-286	9.0%	+/-1.1
Percent high school graduate or higher	89.9%	+/-1.4	(X)	(X)
Percent bachelor's degree or higher	29.6%	+/-2.1	(X)	(X)
VETERAN STATUS				
Civilian population 18 years and over	**28,963**	**+/-589**	**28,963**	**(X)**
Civilian veterans	3,285	+/-351	11.3%	+/-1.2
DISABILITY STATUS OF THE CIVILIAN NONINSTITUTIONALIZED POPULATION				
Total Civilian Noninstitutionalized Population	**(X)**	**(X)**	**(X)**	**(X)**
With a disability	(X)	(X)	(X)	(X)
Under 18 years	**(X)**	**(X)**	**(X)**	**(X)**
With a disability	(X)	(X)	(X)	(X)
18 to 64 years	**(X)**	**(X)**	**(X)**	**(X)**
With a disability	(X)	(X)	(X)	(X)
65 years and over	**(X)**	**(X)**	**(X)**	**(X)**
With a disability	(X)	(X)	(X)	(X)
RESIDENCE 1 YEAR AGO				
Population 1 year and over	**39,082**	**+/-212**	**39,082**	**(X)**
Same house	34,931	+/-648	89.4%	+/-1.7
Different house in the U.S.	4,046	+/-672	10.4%	+/-1.7
Same county	3,334	+/-664	8.5%	+/-1.7

Selected Social Characteristics in the United States	Estimate	Margin of Error	Percent	Margin of Error
Different county	712	+/-246	1.8%	+/-0.6
Same state	310	+/-163	0.8%	+/-0.4
Different state	402	+/-189	1.0%	+/-0.5
Abroad	105	+/-119	0.3%	+/-0.3
PLACE OF BIRTH				
Total population	**39,785**	**+/-69**	**39,785**	**(X)**
Native	38,712	+/-295	97.3%	+/-0.7
Born in United States	38,542	+/-289	96.9%	+/-0.7
State of residence	29,598	+/-666	74.4%	+/-1.7
Different state	8,944	+/-722	22.5%	+/-1.8
Born in Puerto Rico, U.S. Island areas, or born abroad to American parent(s)	170	+/-85	0.4%	+/-0.2
Foreign born	1,073	+/-286	2.7%	+/-0.7
U.S. CITIZENSHIP STATUS				
Foreign-born population	**1,073**	**+/-286**	**1,073**	**(X)**
Naturalized U.S. citizen	698	+/-202	65.1%	+/-14.6
Not a U.S. citizen	375	+/-211	34.9%	+/-14.6
YEAR OF ENTRY				
Population born outside the United States	**1,243**	**+/-283**	**1,243**	**(X)**
Native	**170**	**+/-85**	**170**	**(X)**
Entered 2000 or later	0	+/-119	0.0%	+/-17.3
Entered before 2000	170	+/-85	100.0%	+/-17.3
Foreign born	**1,073**	**+/-286**	**1,073**	**(X)**
Entered 2000 or later	210	+/-146	19.6%	+/-12.0
Entered before 2000	863	+/-240	80.4%	+/-12.0
WORLD REGION OF BIRTH OF FOREIGN BORN				
Foreign-born population, excluding population born at sea	**1,073**	**+/-286**	**1,073**	**(X)**
Europe	179	+/-95	16.7%	+/-9.5
Asia	228	+/-113	21.2%	+/-9.9
Africa	258	+/-171	24.0%	+/-13.6
Oceania	4	+/-8	0.4%	+/-0.8
Latin America	404	+/-215	37.7%	+/-16.7
Northern America	0	+/-119	0.0%	+/-3.0
LANGUAGE SPOKEN AT HOME				
Population 5 years and over	**37,093**	**+/-387**	**37,093**	**(X)**
English only	35,407	+/-658	95.5%	+/-1.2
Language other than English	1,686	+/-438	4.5%	+/-1.2
Speak English less than "very well"	490	+/-210	1.3%	+/-0.6
Spanish	714	+/-296	1.9%	+/-0.8
Speak English less than "very well"	276	+/-181	0.7%	+/-0.5
Other Indo-European languages	485	+/-252	1.3%	+/-0.7
Speak English less than "very well"	97	+/-59	0.3%	+/-0.2
Asian and Pacific Islander languages	213	+/-129	0.6%	+/-0.3
Speak English less than "very well"	55	+/-56	0.1%	+/-0.1
Other languages	274	+/-190	0.7%	+/-0.5
Speak English less than "very well"	62	+/-54	0.2%	+/-0.1
ANCESTRY				
Total population	**39,785**	**+/-69**	**39,785**	**(X)**
American	1,652	+/-347	4.2%	+/-0.9
Arab	92	+/-74	0.2%	+/-0.2
Czech	256	+/-168	0.6%	+/-0.4
Danish	43	+/-36	0.1%	+/-0.1
Dutch	304	+/-137	0.8%	+/-0.3
English	2,987	+/-469	7.5%	+/-1.2
French (except Basque)	874	+/-248	2.2%	+/-0.6
French Canadian	52	+/-57	0.1%	+/-0.1
German	11,468	+/-860	28.8%	+/-2.2
Greek	119	+/-102	0.3%	+/-0.3
Hungarian	154	+/-80	0.4%	+/-0.2

Selected Social Characteristics in the United States	Estimate	Margin of Error	Percent	Margin of Error
Irish	4,534	+/-736	11.4%	+/-1.9
Italian	1,609	+/-380	4.0%	+/-1.0
Lithuanian	109	+/-85	0.3%	+/-0.2
Norwegian	205	+/-124	0.5%	+/-0.3
Polish	404	+/-165	1.0%	+/-0.4
Portuguese	11	+/-18	0.0%	+/-0.1
Russian	61	+/-42	0.2%	+/-0.1
Scotch-Irish	509	+/-180	1.3%	+/-0.5
Scottish	608	+/-170	1.5%	+/-0.4
Slovak	167	+/-140	0.4%	+/-0.4
Subsaharan African	1,128	+/-484	2.8%	+/-1.2
Swedish	231	+/-118	0.6%	+/-0.3
Swiss	196	+/-143	0.5%	+/-0.4
Ukrainian	33	+/-39	0.1%	+/-0.1
Welsh	221	+/-101	0.6%	+/-0.3
West Indian (excluding Hispanic origin groups)	64	+/-67	0.2%	+/-0.2

Source: U.S. Census Bureau, 2005-2009 American Community Survey

Data are based on a sample and are subject to sampling variability. The degree of uncertainty for an estimate arising from sampling variability is represented through the use of a margin of error. The value shown here is the 90 percent margin of error. The margin of error can be interpreted roughly as providing a 90 percent probability that the interval defined by the estimate minus the margin of error and the estimate plus the margin of error (the lower and upper confidence bounds) contains the true value. In addition to sampling variability, the ACS estimates are subject to nonsampling error (for a discussion of nonsampling variability, see Accuracy of the Data). The effect of nonsampling error is not represented in these tables.

Notes:
·Ancestry listed in this table refers to the total number of people who responded with a particular ancestry; for example, the estimate given for Russian represents the number of people who listed Russian as either their first or second ancestry. This table lists only the largest ancestry groups; see the Detailed Tables for more categories. Race and Hispanic origin groups are not included in this table because official data for those groups come from the Race and Hispanic origin questions rather than the ancestry question (see Demographic Table).
·The Census Bureau introduced a new set of disability questions in the 2008 ACS questionnaire. Because of contextual differences between the 2008-2009 disability data and disability data collected in prior years, the Census Bureau is unable to combine the 5 years of disability data in order to produce the multi-year estimate that would appear in this table. Multi-year estimates of disability status will become available once five consecutive years of data are collected. For more information about the differences between the 2008 and prior years' disability questions, see Review of Changes to the Measurement of Disability in the 2008 ACS.
·Data for year of entry of the native population reflect the year of entry into the U.S. by people who were born in Puerto Rico, U.S. Island Areas or born outside the U.S. to a U.S. citizen parent and who subsequently moved to the U.S.
·While the 2005-2009 American Community Survey (ACS) data generally reflect the November 2008 Office of Management and Budget (OMB) definitions of metropolitan and micropolitan statistical areas; in certain instances the names, codes, and boundaries of the principal cities shown in ACS tables may differ from the OMB definitions due to differences in the effective dates of the geographic entities.
·Estimates of urban and rural population, housing units, and characteristics reflect boundaries of urban areas defined based on Census 2000 data. Boundaries for urban areas have not been updated since Census 2000. As a result, data for urban and rural areas from the ACS do not necessarily reflect the results of ongoing urbanization.

Explanation of Symbols:
1. An '**' entry in the margin of error column indicates that either no sample observations or too few sample observations were available to compute a standard error and thus the margin of error. A statistical test is not appropriate.
2. An '-' entry in the estimate column indicates that either no sample observations or too few sample observations were available to compute an estimate, or a ratio of medians cannot be calculated because one or both of the median estimates falls in the lowest interval or upper interval of an open-ended distribution.
3. An '-' following a median estimate means the median falls in the lowest interval of an open-ended distribution.
4. An '+' following a median estimate means the median falls in the upper interval of an open-ended distribution.
5. An '***' entry in the margin of error column indicates that the median falls in the lowest interval or upper interval of an open-ended distribution. A statistical test is not appropriate.
6. An '*****' entry in the margin of error column indicates that the estimate is controlled. A statistical test for sampling variability is not appropriate.
7. An 'N' entry in the estimate and margin of error columns indicates that data for this geographic area cannot be displayed because the number of sample cases is too small.
8. An '(X)' means that the estimate is not applicable or not available.

The letters PDF or symbol indicate a document is in the Portable Document Format (PDF). To view the file you will need the Adobe® Acrobat® Reader, which is available for **free** from the Adobe web site.

U.S. Census Bureau
American FactFinder

Springfield township, Hamilton County, Ohio

Population and Housing Narrative Profile: 2005-2009

Data Set: **2005-2009 American Community Survey 5-Year Estimates**

Survey: **American Community Survey**

NOTE. Although the American Community Survey (ACS) produces population, demographic and housing unit estimates, it is the Census Bureau's Population Estimates Program that produces and disseminates the official estimates of the population for the nation, states, counties, cities and towns and estimates of housing units for states and counties.

For more information on confidentiality protection, sampling error, nonsampling error, and definitions, see Survey Methodology.

HOUSEHOLDS AND FAMILIES: In 2005-2009 there were 14,000 households in Springfield township. The average household size was 2.8 people.

Families made up 72 percent of the households in Springfield township. This figure includes both married-couple families (50 percent) and other families (21 percent). Nonfamily households made up 28 percent of all households in Springfield township. Most of the nonfamily households were people living alone, but some were composed of people living in households in which no one was related to the householder.

The Types of Households in Springfield township, Hamilton County, Ohio in 2005-2009

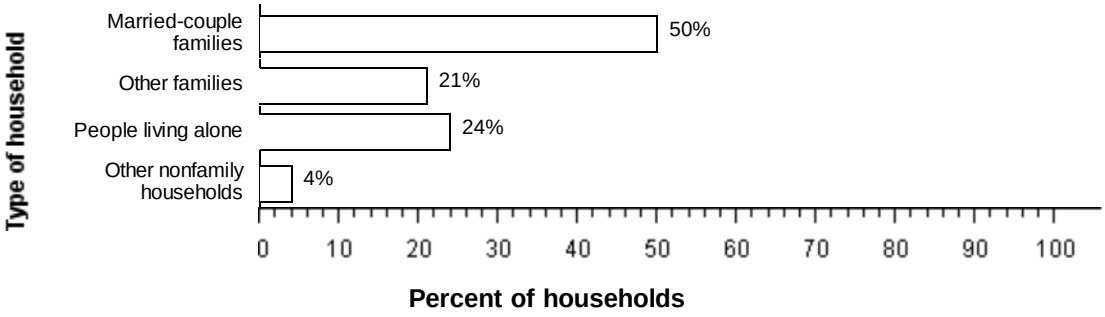

Source: American Community Survey, 2005-2009

NATIVITY AND LANGUAGE: Three percent of the people living in Springfield township in 2005-2009 were foreign born. Ninety-seven percent was native, including 74 percent who were born in Ohio.

Among people at least five years old living in Springfield township in 2005-2009, 5 percent spoke a language other than English at home. Of those speaking a language other than English at home, 42 percent spoke Spanish and 58 percent spoke some other language; 29 percent reported that they did not speak English "very well."

GEOGRAPHIC MOBILITY: In 2005-2009, 89 percent of the people at least one year old living in Springfield township were living in the same residence one year earlier; 9 percent had moved during the past year from another residence in the same county, 1 percent from another county in the same state, 1 percent from another state, and less than 0.5 percent from abroad.

Geographic Mobility of Residents of Springfield township, Hamilton County, Ohio in 2005-2009

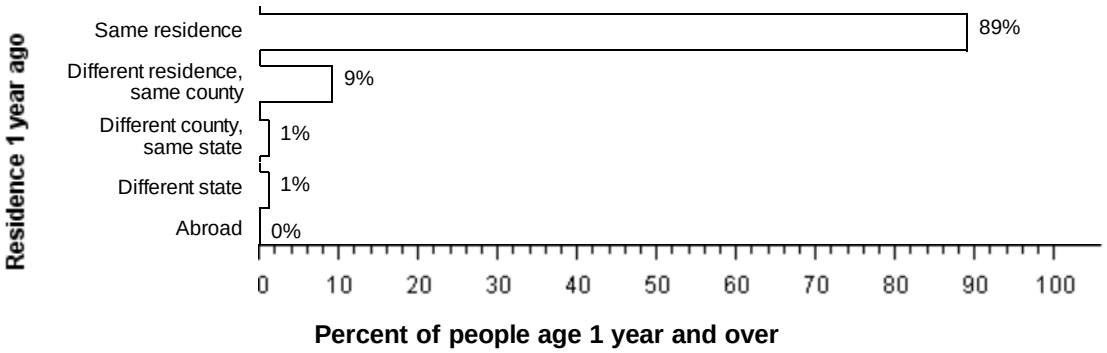

Source: American Community Survey, 2005-2009

EDUCATION: In 2005-2009, 90 percent of people 25 years and over had at least graduated from high school and 30 percent had a bachelor's degree or higher. Ten percent were dropouts; they were not enrolled in school and had not graduated from high school.

The total school enrollment in Springfield township was 12,000 in 2005-2009. Nursery school and kindergarten enrollment was 1,300 and elementary or high school enrollment was 7,800 children. College or graduate school enrollment was 2,400.

The Educational Attainment of People in Springfield township, Hamilton County, Ohio in 2005-2009

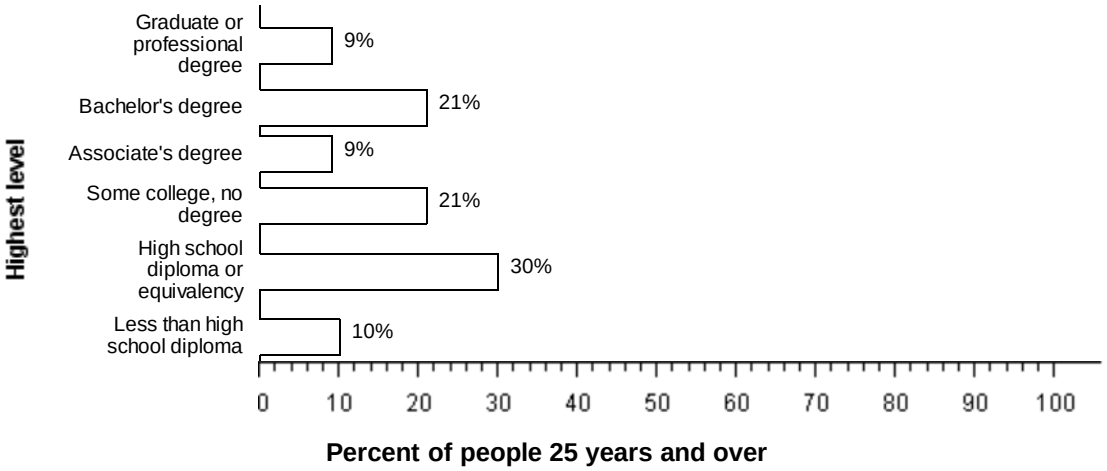

Source: American Community Survey, 2005-2009

DISABILITY: In Springfield township, among people at least five years old in 2005-2009, percent reported a disability. The likelihood of having a disability varied by age - from percent of people 5 to 15 years old, to percent of people 16 to 64 years old, and to percent of those 65 and older.

INDUSTRIES: In 2005-2009, for the employed population 16 years and older, the leading industries in Springfield township were Educational services, and health care, and social assistance, 25 percent, and Manufacturing, 13 percent.

Employment by Industry in Springfield township, Hamilton County, Ohio in 2005-2009

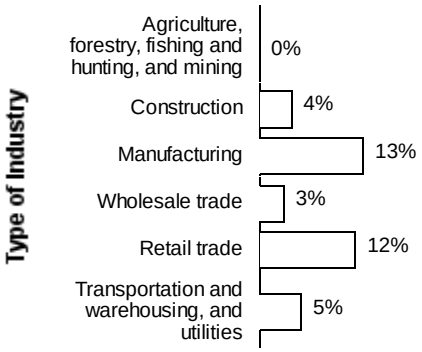

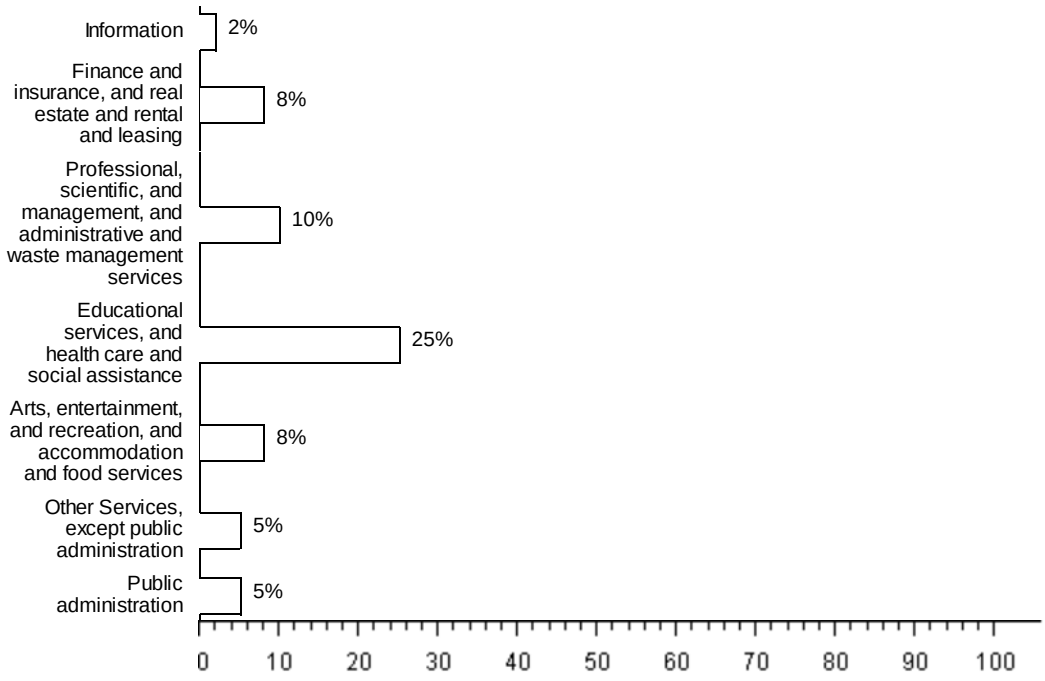

Source: American Community Survey, 2005-2009

OCCUPATIONS AND TYPE OF EMPLOYER: Among the most common occupations were: Management, professional, and related occupations, 34 percent; Sales and office occupations, 29 percent; Service occupations, 17 percent; Production, transportation, and material moving occupations, 13 percent; and Construction, extraction, maintenance, and repair occupations, 7 percent. Eighty-one percent of the people employed were Private wage and salary workers; 13 percent was Federal, state, or local government workers; and 5 percent was Self-employed in own not incorporated business workers.

TRAVEL TO WORK: Eighty-four percent of Springfield township workers drove to work alone in 2005-2009, 9 percent carpooled, 2 percent took public transportation, and 2 percent used other means. The remaining 3 percent worked at home. Among those who commuted to work, it took them on average 24.2 minutes to get to work.

INCOME: The median income of households in Springfield township was $56,910. Eighty-one percent of the households received earnings and 23 percent received retirement income other than Social Security. Twenty-nine percent of the households received Social Security. The average income from Social Security was $16,501. These income sources are not mutually exclusive; that is, some households received income from more than one source.

POVERTY AND PARTICIPATION IN GOVERNMENT PROGRAMS: In 2005-2009, 10 percent of people were in poverty. Seventeen percent of related children under 18 were below the poverty level, compared with 4 percent of people 65 years old and over. Eight percent of all families and 25 percent of families with a female householder and no husband present had incomes below the poverty level.

Poverty Rates in Springfield township, Hamilton County, Ohio in 2005-2009

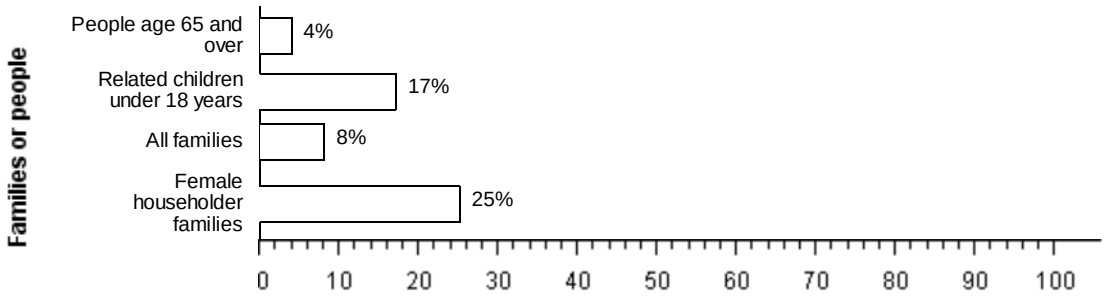

Percent below poverty level

Source: American Community Survey, 2005-2009

POPULATION OF Springfield township: In 2005-2009, Springfield township had a total population of 40,000 - 21,000 (54 percent) females and 18,000 (46 percent) males. The median age was 38.5 years. Twenty-seven percent of the population was under 18 years and 15 percent was 65 years and older.

The Age Distribution of People in Springfield township, Hamilton County, Ohio in 2005-2009

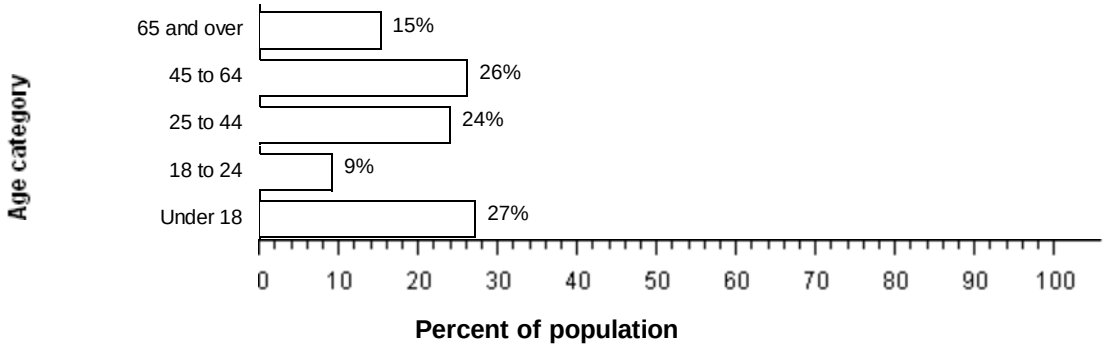

Source: American Community Survey, 2005-2009

For people reporting one race alone, 59 percent was White; 38 percent was Black or African American; less than 0.5 percent was American Indian and Alaska Native; 1 percent was Asian; less than 0.5 percent was Native Hawaiian and Other Pacific Islander, and less than 0.5 percent was Some other race. Two percent reported Two or more races. One percent of the people in Springfield township was Hispanic. Fifty-eight percent of the people in Springfield township was White non-Hispanic. People of Hispanic origin may be of any race.

HOUSING CHARACTERISTICS: In 2005-2009, Springfield township had a total of 15,000 housing units, 6 percent of which were vacant. Of the total housing units, 88 percent was in single-unit structures, 12 percent was in multi-unit structures, and less than 0.5 percent was mobile homes. Thirteen percent of the housing units were built since 1990.

The Types of Housing Units in Springfield township, Hamilton County, Ohio in 2005-2009

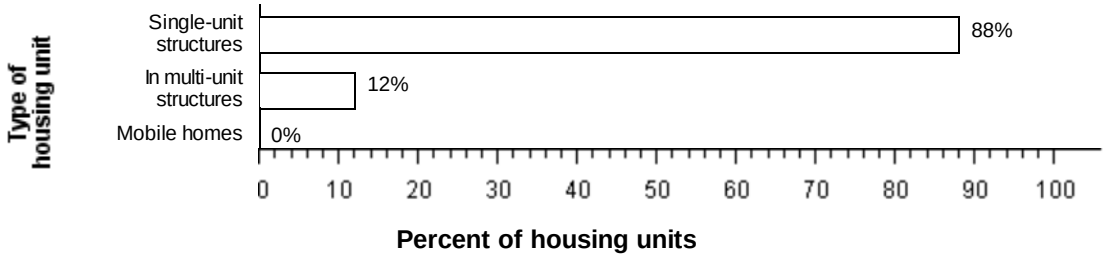

Source: American Community Survey, 2005-2009

OCCUPIED HOUSING UNIT CHARACTERISTICS: In 2005-2009, Springfield township had 14,000 occupied housing units - 12,000 (80 percent) owner occupied and 2,900 (20 percent) renter occupied. Two percent of the households did not have telephone service and 5 percent of the households did not have access to a car, truck, or van for private use. Multi Vehicle households were not rare. Forty-one percent had two vehicles and another 21 percent had three or more.

HOUSING COSTS: The median monthly housing costs for mortgaged owners was $1,332, nonmortgaged owners $510, and renters $774. Thirty-three percent of owners with mortgages, 11 percent of owners without mortgages, and 65 percent of renters in Springfield township spent 30 percent or more of household income on housing.

Occupants with a Housing Cost Burden in Springfield township, Hamilton County, Ohio in 2005-2009

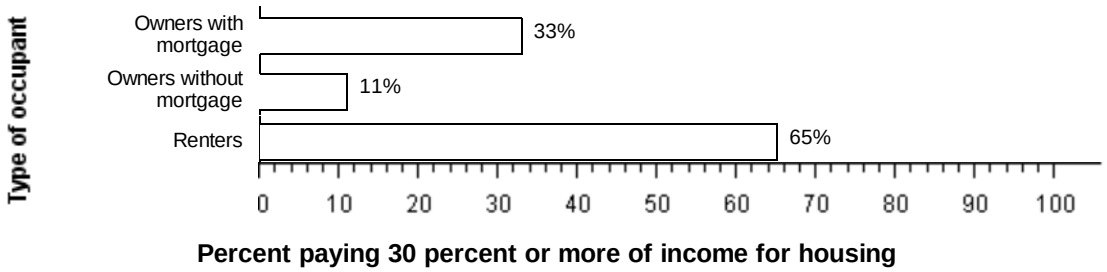

Source: American Community Survey, 2005-2009

Source: U.S. Census Bureau, 2005-2009 American Community Survey

The U.S. Census Bureau's Population Estimates Program produces the official population estimates for the nation, states, counties and places, and the official estimates of housing units for states and counties. The population and housing characteristics included above are derived from the American Community Survey.

Notes:
· Detail may not add to totals due to rounding.
· Percentages are based on unrounded numbers.

U.S. Census Bureau
American FactFinder

Springdale city, Hamilton County, Ohio

ACS Demographic and Housing Estimates: 2005-2009

Data Set: **2005-2009 American Community Survey 5-Year Estimates**
Survey: **American Community Survey**

NOTE. Although the American Community Survey (ACS) produces population, demographic and housing unit estimates, it is the Census Bureau's Population Estimates Program that produces and disseminates the official estimates of the population for the nation, states, counties, cities and towns and estimates of housing units for states and counties.

For more information on confidentiality protection, sampling error, nonsampling error, and definitions, see Survey Methodology.

ACS Demographic and Housing Estimates	Estimate	Margin of Error	Percent	Margin of Error
SEX AND AGE				
Total population	**10,300**	**+/-27**	**10,300**	**(X)**
Male	5,363	+/-321	52.1%	+/-3.1
Female	4,937	+/-319	47.9%	+/-3.1
Under 5 years	615	+/-240	6.0%	+/-2.3
5 to 9 years	612	+/-195	5.9%	+/-1.9
10 to 14 years	754	+/-229	7.3%	+/-2.2
15 to 19 years	815	+/-184	7.9%	+/-1.8
20 to 24 years	656	+/-181	6.4%	+/-1.8
25 to 34 years	1,248	+/-300	12.1%	+/-2.9
35 to 44 years	1,549	+/-311	15.0%	+/-3.0
45 to 54 years	1,336	+/-200	13.0%	+/-1.9
55 to 59 years	513	+/-132	5.0%	+/-1.3
60 to 64 years	385	+/-121	3.7%	+/-1.2
65 to 74 years	552	+/-132	5.4%	+/-1.3
75 to 84 years	823	+/-145	8.0%	+/-1.4
85 years and over	442	+/-111	4.3%	+/-1.1
Median age (years)	37.7	+/-2.1	(X)	(X)
18 years and over	7,858	+/-277	76.3%	+/-2.7
21 years and over	7,368	+/-309	71.5%	+/-3.0
62 years and over	2,017	+/-231	19.6%	+/-2.2
65 years and over	1,817	+/-209	17.6%	+/-2.0
18 years and over	**7,858**	**+/-277**	**7,858**	**(X)**
Male	3,875	+/-308	49.3%	+/-3.0
Female	3,983	+/-241	50.7%	+/-3.0
65 years and over	**1,817**	**+/-209**	**1,817**	**(X)**
Male	658	+/-113	36.2%	+/-5.2
Female	1,159	+/-174	63.8%	+/-5.2
RACE				
Total population	**10,300**	**+/-27**	**10,300**	**(X)**
One race	9,988	+/-216	97.0%	+/-2.1
Two or more races	312	+/-216	3.0%	+/-2.1
One race	9,988	+/-216	97.0%	+/-2.1
White	5,782	+/-693	56.1%	+/-6.7
Black or African American	2,913	+/-638	28.3%	+/-6.2
American Indian and Alaska Native	0	+/-119	0.0%	+/-0.3

ACS Demographic and Housing Estimates	Estimate	Margin of Error	Percent	Margin of Error
Cherokee tribal grouping	0	+/-119	0.0%	+/-0.3
Chippewa tribal grouping	0	+/-119	0.0%	+/-0.3
Navajo tribal grouping	0	+/-119	0.0%	+/-0.3
Sioux tribal grouping	0	+/-119	0.0%	+/-0.3
Asian	541	+/-294	5.3%	+/-2.9
Asian Indian	214	+/-185	2.1%	+/-1.8
Chinese	94	+/-121	0.9%	+/-1.2
Filipino	0	+/-119	0.0%	+/-0.3
Japanese	19	+/-30	0.2%	+/-0.3
Korean	17	+/-28	0.2%	+/-0.3
Vietnamese	197	+/-241	1.9%	+/-2.3
Other Asian	0	+/-119	0.0%	+/-0.3
Native Hawaiian and Other Pacific Islander	0	+/-119	0.0%	+/-0.3
Native Hawaiian	0	+/-119	0.0%	+/-0.3
Guamanian or Chamorro	0	+/-119	0.0%	+/-0.3
Samoan	0	+/-119	0.0%	+/-0.3
Other Pacific Islander	0	+/-119	0.0%	+/-0.3
Some other race	752	+/-357	7.3%	+/-3.5
Two or more races	312	+/-216	3.0%	+/-2.1
White and Black or African American	228	+/-213	2.2%	+/-2.1
White and American Indian and Alaska Native	10	+/-15	0.1%	+/-0.1
White and Asian	0	+/-119	0.0%	+/-0.3
Black or African American and American Indian and Alaska Native	11	+/-18	0.1%	+/-0.2
Race alone or in combination with one or more other races				
Total population	**10,300**	**+/-27**	**10,300**	**(X)**
White	6,083	+/-679	59.1%	+/-6.6
Black or African American	3,195	+/-657	31.0%	+/-6.4
American Indian and Alaska Native	64	+/-63	0.6%	+/-0.6
Asian	541	+/-294	5.3%	+/-2.9
Native Hawaiian and Other Pacific Islander	0	+/-119	0.0%	+/-0.3
Some other race	772	+/-357	7.5%	+/-3.5
HISPANIC OR LATINO AND RACE				
Total population	**10,300**	**+/-27**	**10,300**	**(X)**
Hispanic or Latino (of any race)	1,722	+/-534	16.7%	+/-5.2
Mexican	883	+/-501	8.6%	+/-4.9
Puerto Rican	144	+/-169	1.4%	+/-1.6
Cuban	31	+/-38	0.3%	+/-0.4
Other Hispanic or Latino	664	+/-412	6.4%	+/-4.0
Not Hispanic or Latino	8,578	+/-535	83.3%	+/-5.2
White alone	4,911	+/-555	47.7%	+/-5.4
Black or African American alone	2,908	+/-636	28.2%	+/-6.2
American Indian and Alaska Native alone	0	+/-119	0.0%	+/-0.3
Asian alone	541	+/-294	5.3%	+/-2.9
Native Hawaiian and Other Pacific Islander alone	0	+/-119	0.0%	+/-0.3
Some other race alone	29	+/-46	0.3%	+/-0.4
Two or more races	189	+/-149	1.8%	+/-1.4
Two races including Some other race	0	+/-119	0.0%	+/-0.3
Two races excluding Some other race, and Three or more races	189	+/-149	1.8%	+/-1.4
Total housing units	**4,219**	**+/-270**	**(X)**	**(X)**

Source: U.S. Census Bureau, 2005-2009 American Community Survey

Data are based on a sample and are subject to sampling variability. The degree of uncertainty for an estimate arising from sampling variability is represented through the use of a margin of error. The value shown here is the 90 percent margin of error. The margin of error can be interpreted roughly as providing a 90 percent probability that the interval defined by the estimate minus the margin of error and the estimate plus the margin of error (the lower and upper confidence bounds) contains the true value. In addition to sampling variability, the ACS estimates are subject to nonsampling error (for a discussion of nonsampling variability, see Accuracy of the Data). The effect of nonsampling error is not represented in these tables.

Notes:
·For more information on understanding race and Hispanic origin data, please see the Census 2000 Brief entitled, Overview of Race and Hispanic Origin, issued March 2001. (pdf format)
·The ACS questions on Hispanic origin and race were revised in 2008 to make them consistent with the Census 2010 question wording. Any changes in estimates for 2008 and beyond may be due to demographic changes, as well as factors including questionnaire changes, differences in ACS population controls, and methodological differences in the population estimates, and therefore should be used with caution. For a summary of questionnaire changes see http://www.census.gov/acs/www/methodology/questionnaire_changes/. For more information about changes in the estimates see http://www.census.gov/population/www/socdemo/hispanic/reports.html.

·While the 2005-2009 American Community Survey (ACS) data generally reflect the November 2008 Office of Management and Budget (OMB) definitions of metropolitan and micropolitan statistical areas; in certain instances the names, codes, and boundaries of the principal cities shown in ACS tables may differ from the OMB definitions due to differences in the effective dates of the geographic entities.
·Estimates of urban and rural population, housing units, and characteristics reflect boundaries of urban areas defined based on Census 2000 data. Boundaries for urban areas have not been updated since Census 2000. As a result, data for urban and rural areas from the ACS do not necessarily reflect the results of ongoing urbanization.

Explanation of Symbols:
1. An '**' entry in the margin of error column indicates that either no sample observations or too few sample observations were available to compute a standard error and thus the margin of error. A statistical test is not appropriate.
2. An '-' entry in the estimate column indicates that either no sample observations or too few sample observations were available to compute an estimate, or a ratio of medians cannot be calculated because one or both of the median estimates falls in the lowest interval or upper interval of an open-ended distribution.
3. An '-' following a median estimate means the median falls in the lowest interval of an open-ended distribution.
4. An '+' following a median estimate means the median falls in the upper interval of an open-ended distribution.
5. An '***' entry in the margin of error column indicates that the median falls in the lowest interval or upper interval of an open-ended distribution. A statistical test is not appropriate.
6. An '*****' entry in the margin of error column indicates that the estimate is controlled. A statistical test for sampling variability is not appropriate.
7. An 'N' entry in the estimate and margin of error columns indicates that data for this geographic area cannot be displayed because the number of sample cases is too small.
8. An '(X)' means that the estimate is not applicable or not available.

The letters PDF or symbol indicate a document is in the Portable Document Format (PDF). To view the file you will need the Adobe® Acrobat® Reader, which is available for **free** from the Adobe web site.

U.S. Census Bureau
American FactFinder

Springdale city, Hamilton County, Ohio

Selected Economic Characteristics: 2005-2009

Data Set: **2005-2009 American Community Survey 5-Year Estimates**
Survey: **American Community Survey**

NOTE. Although the American Community Survey (ACS) produces population, demographic and housing unit estimates, it is the Census Bureau's Population Estimates Program that produces and disseminates the official estimates of the population for the nation, states, counties, cities and towns and estimates of housing units for states and counties.

For more information on confidentiality protection, sampling error, nonsampling error, and definitions, see Survey Methodology.

Selected Economic Characteristics	Estimate	Margin of Error	Percent	Margin of Error
EMPLOYMENT STATUS				
Population 16 years and over	**8,204**	**+/-290**	**8,204**	**(X)**
In labor force	5,182	+/-332	63.2%	+/-3.3
Civilian labor force	5,182	+/-332	63.2%	+/-3.3
Employed	4,916	+/-340	59.9%	+/-3.5
Unemployed	266	+/-144	3.2%	+/-1.7
Armed Forces	0	+/-119	0.0%	+/-0.4
Not in labor force	3,022	+/-282	36.8%	+/-3.3
Civilian labor force	**5,182**	**+/-332**	**5,182**	**(X)**
Percent Unemployed	5.1%	+/-2.8	(X)	(X)
Females 16 years and over	**4,091**	**+/-258**	**4,091**	**(X)**
In labor force	2,202	+/-230	53.8%	+/-4.7
Civilian labor force	2,202	+/-230	53.8%	+/-4.7
Employed	2,043	+/-215	49.9%	+/-4.7
Own children under 6 years	**757**	**+/-248**	**757**	**(X)**
All parents in family in labor force	365	+/-210	48.2%	+/-18.1
Own children 6 to 17 years	**1,563**	**+/-276**	**1,563**	**(X)**
All parents in family in labor force	1,142	+/-270	73.1%	+/-13.3
COMMUTING TO WORK				
Workers 16 years and over	**4,743**	**+/-330**	**4,743**	**(X)**
Car, truck, or van -- drove alone	3,854	+/-375	81.3%	+/-5.2
Car, truck, or van -- carpooled	655	+/-243	13.8%	+/-5.1
Public transportation (excluding taxicab)	77	+/-59	1.6%	+/-1.3
Walked	7	+/-38	0.1%	+/-0.8
Other means	11	+/-18	0.2%	+/-0.4
Worked at home	139	+/-78	2.9%	+/-1.6
Mean travel time to work (minutes)	20.2	+/-1.9	(X)	(X)
OCCUPATION				
Civilian employed population 16 years and over	**4,916**	**+/-340**	**4,916**	**(X)**
Management, professional, and related occupations	1,328	+/-201	27.0%	+/-4.4
Service occupations	936	+/-288	19.0%	+/-5.7
Sales and office occupations	1,294	+/-302	26.3%	+/-5.6
Farming, fishing, and forestry occupations	0	+/-119	0.0%	+/-0.7
Construction, extraction, maintenance, and repair occupations	426	+/-156	8.7%	+/-3.2
Production, transportation, and material moving occupations	932	+/-296	19.0%	+/-5.6

Selected Economic Characteristics	Estimate	Margin of Error	Percent	Margin of Error
INDUSTRY				
Civilian employed population 16 years and over	**4,916**	**+/-340**	**4,916**	**(X)**
Agriculture, forestry, fishing and hunting, and mining	0	+/-119	0.0%	+/-0.7
Construction	292	+/-130	5.9%	+/-2.7
Manufacturing	981	+/-307	20.0%	+/-5.7
Wholesale trade	120	+/-90	2.4%	+/-1.9
Retail trade	603	+/-225	12.3%	+/-4.3
Transportation and warehousing, and utilities	329	+/-138	6.7%	+/-2.8
Information	128	+/-70	2.6%	+/-1.4
Finance and insurance, and real estate and rental and leasing	219	+/-79	4.5%	+/-1.6
Professional, scientific, and management, and administrative and waste management services	661	+/-227	13.4%	+/-4.4
Educational services, and health care and social assistance	661	+/-132	13.4%	+/-2.7
Arts, entertainment, and recreation, and accommodation and food services	611	+/-179	12.4%	+/-3.7
Other services, except public administration	188	+/-97	3.8%	+/-2.0
Public administration	123	+/-80	2.5%	+/-1.6
CLASS OF WORKER				
Civilian employed population 16 years and over	**4,916**	**+/-340**	**4,916**	**(X)**
Private wage and salary workers	4,312	+/-315	87.7%	+/-3.3
Government workers	431	+/-154	8.8%	+/-3.0
Self-employed in own not incorporated business workers	165	+/-89	3.4%	+/-1.8
Unpaid family workers	8	+/-13	0.2%	+/-0.3
INCOME AND BENEFITS (IN 2009 INFLATION-ADJUSTED DOLLARS)				
Total households	**3,798**	**+/-247**	**3,798**	**(X)**
Less than $10,000	190	+/-80	5.0%	+/-2.0
$10,000 to $14,999	196	+/-90	5.2%	+/-2.2
$15,000 to $24,999	383	+/-111	10.1%	+/-2.8
$25,000 to $34,999	406	+/-147	10.7%	+/-3.7
$35,000 to $49,999	684	+/-155	18.0%	+/-3.9
$50,000 to $74,999	894	+/-198	23.5%	+/-4.9
$75,000 to $99,999	457	+/-121	12.0%	+/-3.3
$100,000 to $149,999	462	+/-125	12.2%	+/-3.4
$150,000 to $199,999	65	+/-44	1.7%	+/-1.2
$200,000 or more	61	+/-42	1.6%	+/-1.1
Median household income (dollars)	51,064	+/-4,950	(X)	(X)
Mean household income (dollars)	60,125	+/-3,646	(X)	(X)
With earnings	2,842	+/-197	74.8%	+/-3.2
Mean earnings (dollars)	61,469	+/-4,647	(X)	(X)
With Social Security	1,319	+/-169	34.7%	+/-3.3
Mean Social Security income (dollars)	16,028	+/-1,098	(X)	(X)
With retirement income	955	+/-171	25.1%	+/-4.0
Mean retirement income (dollars)	17,785	+/-2,819	(X)	(X)
With Supplemental Security Income	71	+/-46	1.9%	+/-1.2
Mean Supplemental Security Income (dollars)	8,499	+/-2,871	(X)	(X)
With cash public assistance income	36	+/-27	0.9%	+/-0.7
Mean cash public assistance income (dollars)	2,153	+/-759	(X)	(X)
With Food Stamp/SNAP benefits in the past 12 months	171	+/-101	4.5%	+/-2.6
Families	**2,384**	**+/-181**	**2,384**	**(X)**
Less than $10,000	69	+/-56	2.9%	+/-2.3
$10,000 to $14,999	28	+/-35	1.2%	+/-1.5
$15,000 to $24,999	200	+/-107	8.4%	+/-4.4
$25,000 to $34,999	182	+/-103	7.6%	+/-4.2
$35,000 to $49,999	433	+/-133	18.2%	+/-5.2
$50,000 to $74,999	678	+/-173	28.4%	+/-6.4
$75,000 to $99,999	293	+/-91	12.3%	+/-3.9
$100,000 to $149,999	393	+/-110	16.5%	+/-5.0
$150,000 to $199,999	47	+/-39	2.0%	+/-1.6
$200,000 or more	61	+/-42	2.6%	+/-1.7
Median family income (dollars)	59,096	+/-6,097	(X)	(X)
Mean family income (dollars)	69,370	+/-5,128	(X)	(X)

Selected Economic Characteristics	Estimate	Margin of Error	Percent	Margin of Error
Per capita income (dollars)	23,840	+/-1,479	(X)	(X)
Nonfamily households	**1,414**	**+/-218**	**1,414**	**(X)**
Median nonfamily income (dollars)	34,875	+/-3,920	(X)	(X)
Mean nonfamily income (dollars)	42,334	+/-4,498	(X)	(X)
Median earnings for workers (dollars)	28,152	+/-2,284	(X)	(X)
Median earnings for male full-time, year-round workers (dollars)	39,588	+/-5,876	(X)	(X)
Median earnings for female full-time, year-round workers (dollars)	36,605	+/-5,326	(X)	(X)
HEALTH INSURANCE COVERAGE				
Civilian Noninstitutionalized Population	**(X)**	**(X)**	**(X)**	**(X)**
With health insurance coverage	(X)	(X)	(X)	(X)
With private health insurance coverage	(X)	(X)	(X)	(X)
With public health coverage	(X)	(X)	(X)	(X)
No health insurance coverage	(X)	(X)	(X)	(X)
Civilian Noninstitutionalized Population Under 18 years	**(X)**	**(X)**	**(X)**	**(X)**
No health insurance coverage	(X)	(X)	(X)	(X)
PERCENTAGE OF FAMILIES AND PEOPLE WHOSE INCOME IN THE PAST 12 MONTHS IS BELOW THE POVERTY LEVEL				
All families	6.3%	+/-3.7	(X)	(X)
With related children under 18 years	11.1%	+/-7.6	(X)	(X)
With related children under 5 years only	10.3%	+/-15.1	(X)	(X)
Married couple families	4.9%	+/-3.2	(X)	(X)
With related children under 18 years	9.1%	+/-7.6	(X)	(X)
With related children under 5 years only	0.0%	+/-28.5	(X)	(X)
Families with female householder, no husband present	11.6%	+/-9.5	(X)	(X)
With related children under 18 years	19.6%	+/-21.1	(X)	(X)
With related children under 5 years only	52.0%	+/-50.6	(X)	(X)
All people	12.5%	+/-4.7	(X)	(X)
Under 18 years	20.0%	+/-11.9	(X)	(X)
Related children under 18 years	20.0%	+/-11.9	(X)	(X)
Related children under 5 years	33.5%	+/-20.1	(X)	(X)
Related children 5 to 17 years	15.5%	+/-11.1	(X)	(X)
18 years and over	10.1%	+/-3.2	(X)	(X)
18 to 64 years	11.2%	+/-3.8	(X)	(X)
65 years and over	5.8%	+/-3.1	(X)	(X)
People in families	9.7%	+/-5.6	(X)	(X)
Unrelated individuals 15 years and over	22.1%	+/-7.2	(X)	(X)

Source: U.S. Census Bureau, 2005-2009 American Community Survey

Data are based on a sample and are subject to sampling variability. The degree of uncertainty for an estimate arising from sampling variability is represented through the use of a margin of error. The value shown here is the 90 percent margin of error. The margin of error can be interpreted roughly as providing a 90 percent probability that the interval defined by the estimate minus the margin of error and the estimate plus the margin of error (the lower and upper confidence bounds) contains the true value. In addition to sampling variability, the ACS estimates are subject to nonsampling error (for a discussion of nonsampling variability, see Accuracy of the Data). The effect of nonsampling error is not represented in these tables.

Notes:
·Employment and unemployment estimates may vary from the official labor force data released by the Bureau of Labor Statistics because of differences in survey design and data collection. For guidance on differences in employment and unemployment estimates from different sources go to Labor Force Guidance.
·Workers include members of the Armed Forces and civilians who were at work last week.
·Occupation codes are 4-digit codes and are based on Standard Occupational Classification 2000.
·Industry codes are 4-digit codes and are based on the North American Industry Classification System 2002 and 2007. The 2005, 2006 and 2007 ACS data are coded using NAICS 2002 while the 2008 and 2009 ACS data use NAICS 2007 codes. Categories that differ between 2002 and 2007 NAICS are aggregated so that the 5 years of data are consistent in display and reflect the NAICS 2007 codes. The Industry categories adhere to the guidelines issued in Clarification Memorandum No. 2, "NAICS Alternate Aggregation Structure for Use By U.S. Statistical Agencies," issued by the Office of Management and Budget.
·Selected earnings and income data are not available for certain geographic areas due to problems with group quarters data collection and imputation. See the ACS User Notes for details.
·Logical coverage edits applying a rules-based assignment of Medicaid, Medicare and military health coverage were added in 2009 -- please see http://www.census.gov/hhes/www/hlthins/publications/coverage_edits_final.pdf for more details.
·While the 2005-2009 American Community Survey (ACS) data generally reflect the November 2008 Office of Management and Budget (OMB) definitions of metropolitan and micropolitan statistical areas; in certain instances the names, codes, and boundaries of the principal cities shown in ACS tables may differ from the OMB definitions due to differences in the effective dates of the geographic entities.
·Estimates of urban and rural population, housing units, and characteristics reflect boundaries of urban areas defined based on Census 2000 data. Boundaries for urban areas have not been updated since Census 2000. As a result, data for urban and rural areas from the ACS do not necessarily reflect the results of ongoing urbanization.

Explanation of Symbols:
1. An '**' entry in the margin of error column indicates that either no sample observations or too few sample observations were available to compute a standard error and thus the margin of error. A statistical test is not appropriate.
2. An '-' entry in the estimate column indicates that either no sample observations or too few sample observations were available to compute an estimate, or a ratio of medians cannot be calculated because one or both of the median estimates falls in the lowest interval or upper interval of an open-ended distribution.
3. An '-' following a median estimate means the median falls in the lowest interval of an open-ended distribution.
4. An '+' following a median estimate means the median falls in the upper interval of an open-ended distribution.
5. An '***' entry in the margin of error column indicates that the median falls in the lowest interval or upper interval of an open-ended distribution. A statistical test is not appropriate.
6. An '*****' entry in the margin of error column indicates that the estimate is controlled. A statistical test for sampling variability is not appropriate.
7. An 'N' entry in the estimate and margin of error columns indicates that data for this geographic area cannot be displayed because the number of sample cases is too small.
8. An '(X)' means that the estimate is not applicable or not available.

The letters PDF or symbol indicate a document is in the Portable Document Format (PDF). To view the file you will need the Adobe® Acrobat® Reader, which is available for **free** from the Adobe web site.

U.S. Census Bureau
American FactFinder

Springdale city, Hamilton County, Ohio

Selected Housing Characteristics: 2005-2009

Data Set: **2005-2009 American Community Survey 5-Year Estimates**
Survey: **American Community Survey**

NOTE. Although the American Community Survey (ACS) produces population, demographic and housing unit estimates, it is the Census Bureau's Population Estimates Program that produces and disseminates the official estimates of the population for the nation, states, counties, cities and towns and estimates of housing units for states and counties.

For more information on confidentiality protection, sampling error, nonsampling error, and definitions, see Survey Methodology.

Selected Housing Characteristics	Estimate	Margin of Error	Percent	Margin of Error
HOUSING OCCUPANCY				
Total housing units	**4,219**	**+/-270**	**4,219**	**(X)**
Occupied housing units	3,798	+/-247	90.0%	+/-4.3
Vacant housing units	421	+/-191	10.0%	+/-4.3
Homeowner vacancy rate	1.7	+/-2.6	(X)	(X)
Rental vacancy rate	17.3	+/-8.9	(X)	(X)
UNITS IN STRUCTURE				
Total housing units	**4,219**	**+/-270**	**4,219**	**(X)**
1-unit, detached	2,360	+/-206	55.9%	+/-4.3
1-unit, attached	563	+/-160	13.3%	+/-3.6
2 units	18	+/-29	0.4%	+/-0.7
3 or 4 units	332	+/-160	7.9%	+/-3.6
5 to 9 units	370	+/-132	8.8%	+/-3.2
10 to 19 units	168	+/-78	4.0%	+/-1.9
20 or more units	397	+/-127	9.4%	+/-2.9
Mobile home	0	+/-119	0.0%	+/-0.8
Boat, RV, van, etc.	11	+/-18	0.3%	+/-0.4
YEAR STRUCTURE BUILT				
Total housing units	**4,219**	**+/-270**	**4,219**	**(X)**
Built 2005 or later	53	+/-36	1.3%	+/-0.8
Built 2000 to 2004	38	+/-44	0.9%	+/-1.0
Built 1990 to 1999	330	+/-110	7.8%	+/-2.6
Built 1980 to 1989	575	+/-149	13.6%	+/-3.4
Built 1970 to 1979	1,026	+/-162	24.3%	+/-3.9
Built 1960 to 1969	1,146	+/-185	27.2%	+/-4.3
Built 1950 to 1959	469	+/-126	11.1%	+/-2.9
Built 1940 to 1949	136	+/-63	3.2%	+/-1.5
Built 1939 or earlier	446	+/-214	10.6%	+/-4.7
ROOMS				
Total housing units	**4,219**	**+/-270**	**4,219**	**(X)**
1 room	52	+/-70	1.2%	+/-1.6
2 rooms	262	+/-92	6.2%	+/-2.1
3 rooms	291	+/-127	6.9%	+/-3.0
4 rooms	831	+/-213	19.7%	+/-4.7
5 rooms	761	+/-164	18.0%	+/-3.7
6 rooms	825	+/-173	19.6%	+/-4.0
7 rooms	550	+/-139	13.0%	+/-3.1
8 rooms	311	+/-95	7.4%	+/-2.3
9 rooms or more	336	+/-107	8.0%	+/-2.6

Selected Housing Characteristics	Estimate	Margin of Error	Percent	Margin of Error
Median rooms	5.4	+/-0.2	(X)	(X)
BEDROOMS				
Total housing units	**4,219**	**+/-270**	**4,219**	**(X)**
No bedroom	52	+/-70	1.2%	+/-1.6
1 bedroom	467	+/-131	11.1%	+/-3.0
2 bedrooms	1,293	+/-230	30.6%	+/-4.9
3 bedrooms	1,680	+/-224	39.8%	+/-4.8
4 bedrooms	636	+/-135	15.1%	+/-3.3
5 or more bedrooms	91	+/-65	2.2%	+/-1.5
HOUSING TENURE				
Occupied housing units	**3,798**	**+/-247**	**3,798**	**(X)**
Owner-occupied	2,369	+/-239	62.4%	+/-5.0
Renter-occupied	1,429	+/-218	37.6%	+/-5.0
Average household size of owner-occupied unit	2.62	+/-0.18	(X)	(X)
Average household size of renter-occupied unit	2.72	+/-0.31	(X)	(X)
YEAR HOUSEHOLDER MOVED INTO UNIT				
Occupied housing units	**3,798**	**+/-247**	**3,798**	**(X)**
Moved in 2005 or later	1,108	+/-216	29.2%	+/-5.1
Moved in 2000 to 2004	979	+/-202	25.8%	+/-5.2
Moved in 1990 to 1999	834	+/-158	22.0%	+/-4.2
Moved in 1980 to 1989	363	+/-100	9.6%	+/-2.4
Moved in 1970 to 1979	246	+/-66	6.5%	+/-1.8
Moved in 1969 or earlier	268	+/-79	7.1%	+/-1.9
VEHICLES AVAILABLE				
Occupied housing units	**3,798**	**+/-247**	**3,798**	**(X)**
No vehicles available	308	+/-95	8.1%	+/-2.4
1 vehicle available	1,374	+/-248	36.2%	+/-5.7
2 vehicles available	1,577	+/-215	41.5%	+/-5.1
3 or more vehicles available	539	+/-112	14.2%	+/-3.1
HOUSE HEATING FUEL				
Occupied housing units	**3,798**	**+/-247**	**3,798**	**(X)**
Utility gas	2,474	+/-241	65.1%	+/-4.4
Bottled, tank, or LP gas	0	+/-119	0.0%	+/-0.9
Electricity	1,225	+/-173	32.3%	+/-4.3
Fuel oil, kerosene, etc.	74	+/-43	1.9%	+/-1.1
Coal or coke	0	+/-119	0.0%	+/-0.9
Wood	0	+/-119	0.0%	+/-0.9
Solar energy	0	+/-119	0.0%	+/-0.9
Other fuel	0	+/-119	0.0%	+/-0.9
No fuel used	25	+/-28	0.7%	+/-0.7
SELECTED CHARACTERISTICS				
Occupied housing units	**3,798**	**+/-247**	**3,798**	**(X)**
Lacking complete plumbing facilities	0	+/-119	0.0%	+/-0.9
Lacking complete kitchen facilities	54	+/-69	1.4%	+/-1.8
No telephone service available	168	+/-98	4.4%	+/-2.6
OCCUPANTS PER ROOM				
Occupied housing units	**3,798**	**+/-247**	**3,798**	**(X)**
1.00 or less	3,733	+/-256	98.3%	+/-1.4
1.01 to 1.50	51	+/-51	1.3%	+/-1.4
1.51 or more	14	+/-24	0.4%	+/-0.6
VALUE				
Owner-occupied units	**2,369**	**+/-239**	**2,369**	**(X)**
Less than $50,000	16	+/-23	0.7%	+/-1.0
$50,000 to $99,999	248	+/-96	10.5%	+/-3.8
$100,000 to $149,999	1,229	+/-228	51.9%	+/-6.7
$150,000 to $199,999	731	+/-148	30.9%	+/-6.4
$200,000 to $299,999	60	+/-44	2.5%	+/-1.8

Selected Housing Characteristics	Estimate	Margin of Error	Percent	Margin of Error
$300,000 to $499,999	85	+/-50	3.6%	+/-2.1
$500,000 to $999,999	0	+/-119	0.0%	+/-1.4
$1,000,000 or more	0	+/-119	0.0%	+/-1.4
Median (dollars)	135,700	+/-6,627	(X)	(X)
MORTGAGE STATUS				
Owner-occupied units	**2,369**	**+/-239**	**2,369**	**(X)**
Housing units with a mortgage	1,655	+/-225	69.9%	+/-5.4
Housing units without a mortgage	714	+/-138	30.1%	+/-5.4
SELECTED MONTHLY OWNER COSTS (SMOC)				
Housing units with a mortgage	**1,655**	**+/-225**	**1,655**	**(X)**
Less than $300	0	+/-119	0.0%	+/-1.9
$300 to $499	13	+/-21	0.8%	+/-1.3
$500 to $699	83	+/-51	5.0%	+/-3.0
$700 to $999	328	+/-122	19.8%	+/-6.4
$1,000 to $1,499	732	+/-163	44.2%	+/-8.5
$1,500 to $1,999	378	+/-132	22.8%	+/-6.9
$2,000 or more	121	+/-68	7.3%	+/-4.2
Median (dollars)	1,286	+/-78	(X)	(X)
Housing units without a mortgage	**714**	**+/-138**	**714**	**(X)**
Less than $100	0	+/-119	0.0%	+/-4.4
$100 to $199	11	+/-16	1.5%	+/-2.5
$200 to $299	129	+/-63	18.1%	+/-7.9
$300 to $399	199	+/-76	27.9%	+/-9.2
$400 or more	375	+/-94	52.5%	+/-9.1
Median (dollars)	413	+/-40	(X)	(X)
SELECTED MONTHLY OWNER COSTS AS A PERCENTAGE OF HOUSEHOLD INCOME (SMOCAPI)				
Housing units with a mortgage (excluding units where SMOCAPI cannot be computed)	**1,655**	**+/-225**	**1,655**	**(X)**
Less than 20.0 percent	738	+/-147	44.6%	+/-7.7
20.0 to 24.9 percent	208	+/-90	12.6%	+/-5.1
25.0 to 29.9 percent	162	+/-89	9.8%	+/-5.2
30.0 to 34.9 percent	196	+/-91	11.8%	+/-5.0
35.0 percent or more	351	+/-114	21.2%	+/-5.9
Not computed	0	+/-119	(X)	(X)
Housing unit without a mortgage (excluding units where SMOCAPI cannot be computed)	**694**	**+/-131**	**694**	**(X)**
Less than 10.0 percent	243	+/-78	35.0%	+/-10.5
10.0 to 14.9 percent	209	+/-87	30.1%	+/-10.7
15.0 to 19.9 percent	114	+/-61	16.4%	+/-7.9
20.0 to 24.9 percent	23	+/-24	3.3%	+/-3.6
25.0 to 29.9 percent	17	+/-22	2.4%	+/-3.1
30.0 to 34.9 percent	32	+/-31	4.6%	+/-4.4
35.0 percent or more	56	+/-43	8.1%	+/-5.6
Not computed	20	+/-24	(X)	(X)
GROSS RENT				
Occupied units paying rent	**1,385**	**+/-218**	**1,385**	**(X)**
Less than $200	24	+/-27	1.7%	+/-1.9
$200 to $299	53	+/-37	3.8%	+/-2.7
$300 to $499	90	+/-49	6.5%	+/-3.7
$500 to $749	465	+/-162	33.6%	+/-9.7
$750 to $999	309	+/-115	22.3%	+/-7.9
$1,000 to $1,499	294	+/-127	21.2%	+/-8.6
$1,500 or more	150	+/-69	10.8%	+/-4.7
Median (dollars)	771	+/-54	(X)	(X)
No rent paid	44	+/-44	(X)	(X)
GROSS RENT AS A PERCENTAGE OF HOUSEHOLD INCOME (GRAPI)				
Occupied units paying rent (excluding units where GRAPI cannot be computed)	**1,385**	**+/-218**	**1,385**	**(X)**
Less than 15.0 percent	137	+/-76	9.9%	+/-5.4

Selected Housing Characteristics	Estimate	Margin of Error	Percent	Margin of Error
15.0 to 19.9 percent	109	+/-70	7.9%	+/-4.9
20.0 to 24.9 percent	245	+/-96	17.7%	+/-6.6
25.0 to 29.9 percent	106	+/-67	7.7%	+/-4.3
30.0 to 34.9 percent	140	+/-94	10.1%	+/-6.6
35.0 percent or more	648	+/-168	46.8%	+/-10.0
Not computed	44	+/-44	(X)	(X)

Source: U.S. Census Bureau, 2005-2009 American Community Survey

Data are based on a sample and are subject to sampling variability. The degree of uncertainty for an estimate arising from sampling variability is represented through the use of a margin of error. The value shown here is the 90 percent margin of error. The margin of error can be interpreted roughly as providing a 90 percent probability that the interval defined by the estimate minus the margin of error and the estimate plus the margin of error (the lower and upper confidence bounds) contains the true value. In addition to sampling variability, the ACS estimates are subject to nonsampling error (for a discussion of nonsampling variability, see Accuracy of the Data). The effect of nonsampling error is not represented in these tables.

Notes:
·Caution should be used when comparing data for Number of Rooms between 2008 and 2009. A data collection error was identified for 2008 impacting the "1 room" category. For more information please see Errata Note #54.
·Caution should be used when comparing data for Number of Bedrooms between 2008 and 2009. A data collection error was identified for 2008 impacting the "0 bedrooms" category. For more information please see Errata Note #54.
·The 2005-2009 plumbing data for Puerto Rico will not be shown. Research indicates that the questions on plumbing facilities that were introduced in 2008 in the stateside American Community Survey and the 2008 Puerto Rico Community Survey may not have been appropriate for Puerto Rico.
·Caution should be used when comparing data for Telephone Service Availability between 2008 and 2009. A data collection error was identified for 2008 impacting the "no" category and underreporting those who did not have telephone service available. For more information please see Errata Note #53.
·Caution should be used when comparing data for Occupants per Room between 2008 and 2009. A data collection error was identified for 2008 impacting the "1 room" category. For more information please see Errata Note #54.
·In prior years, the universe included all owner-occupied units with a mortgage. It is now restricted to include only those units where SMOCAPI is computed, that is, SMOC and household income are valid values.
·In prior years, the universe included all owner-occupied units without a mortgage. It is now restricted to include only those units where SMOCAPI is computed, that is, SMOC and household income are valid values.
·In prior years, the universe included all renter-occupied units. It is now restricted to include only those units where GRAPI is computed, that is, gross rent and household Income are valid values.
·The median gross rent excludes no cash renters.
·While the 2005-2009 American Community Survey (ACS) data generally reflect the November 2008 Office of Management and Budget (OMB) definitions of metropolitan and micropolitan statistical areas; in certain instances the names, codes, and boundaries of the principal cities shown in ACS tables may differ from the OMB definitions due to differences in the effective dates of the geographic entities.
·Estimates of urban and rural population, housing units, and characteristics reflect boundaries of urban areas defined based on Census 2000 data. Boundaries for urban areas have not been updated since Census 2000. As a result, data for urban and rural areas from the ACS do not necessarily reflect the results of ongoing urbanization.

Explanation of Symbols:
1. An '**' entry in the margin of error column indicates that either no sample observations or too few sample observations were available to compute a standard error and thus the margin of error. A statistical test is not appropriate.
2. An '-' entry in the estimate column indicates that either no sample observations or too few sample observations were available to compute an estimate, or a ratio of medians cannot be calculated because one or both of the median estimates falls in the lowest interval or upper interval of an open-ended distribution.
3. An '-' following a median estimate means the median falls in the lowest interval of an open-ended distribution.
4. An '+' following a median estimate means the median falls in the upper interval of an open-ended distribution.
5. An '***' entry in the margin of error column indicates that the median falls in the lowest interval or upper interval of an open-ended distribution. A statistical test is not appropriate.
6. An '*****' entry in the margin of error column indicates that the estimate is controlled. A statistical test for sampling variability is not appropriate.
7. An 'N' entry in the estimate and margin of error columns indicates that data for this geographic area cannot be displayed because the number of sample cases is too small.
8. An '(X)' means that the estimate is not applicable or not available.

U.S. Census Bureau
American FactFinder

Springdale city, Hamilton County, Ohio

Selected Social Characteristics in the United States: 2005-2009

Data Set: **2005-2009 American Community Survey 5-Year Estimates**
Survey: **American Community Survey**

NOTE. Although the American Community Survey (ACS) produces population, demographic and housing unit estimates, it is the Census Bureau's Population Estimates Program that produces and disseminates the official estimates of the population for the nation, states, counties, cities and towns and estimates of housing units for states and counties.

For more information on confidentiality protection, sampling error, nonsampling error, and definitions, see Survey Methodology.

Selected Social Characteristics in the United States	Estimate	Margin of Error	Percent	Margin of Error
HOUSEHOLDS BY TYPE				
Total households	**3,798**	**+/-247**	**3,798**	**(X)**
Family households (families)	2,384	+/-181	62.8%	+/-4.4
With own children under 18 years	995	+/-160	26.2%	+/-4.4
Married-couple family	1,699	+/-169	44.7%	+/-5.0
With own children under 18 years	670	+/-146	17.6%	+/-4.2
Male householder, no wife present, family	255	+/-110	6.7%	+/-2.8
With own children under 18 years	172	+/-96	4.5%	+/-2.5
Female householder, no husband present, family	430	+/-122	11.3%	+/-3.0
With own children under 18 years	153	+/-82	4.0%	+/-2.1
Nonfamily households	1,414	+/-218	37.2%	+/-4.4
Householder living alone	1,230	+/-229	32.4%	+/-4.6
65 years and over	650	+/-166	17.1%	+/-3.7
Households with one or more people under 18 years	1,131	+/-158	29.8%	+/-4.6
Households with one or more people 65 years and over	1,185	+/-149	31.2%	+/-2.8
Average household size	2.65	+/-0.16	(X)	(X)
Average family size	3.28	+/-0.18	(X)	(X)
RELATIONSHIP				
Population in households	**10,083**	**+/-181**	**10,083**	**(X)**
Householder	3,798	+/-247	37.7%	+/-2.3
Spouse	1,708	+/-163	16.9%	+/-1.6
Child	3,239	+/-253	32.1%	+/-2.5
Other relatives	489	+/-182	4.8%	+/-1.8
Nonrelatives	849	+/-329	8.4%	+/-3.3
Unmarried partner	299	+/-113	3.0%	+/-1.1
MARITAL STATUS				
Males 15 years and over	**4,164**	**+/-346**	**4,164**	**(X)**
Never married	1,574	+/-300	37.8%	+/-5.4
Now married, except separated	1,820	+/-198	43.7%	+/-6.3
Separated	240	+/-198	5.8%	+/-4.6
Widowed	143	+/-80	3.4%	+/-1.9
Divorced	387	+/-162	9.3%	+/-3.8
Females 15 years and over	**4,155**	**+/-253**	**4,155**	**(X)**
Never married	953	+/-201	22.9%	+/-4.3
Now married, except separated	1,901	+/-188	45.8%	+/-5.0
Separated	101	+/-68	2.4%	+/-1.6
Widowed	590	+/-155	14.2%	+/-3.5
Divorced	610	+/-152	14.7%	+/-3.5

Selected Social Characteristics in the United States	Estimate	Margin of Error	Percent	Margin of Error
FERTILITY				
Number of women 15 to 50 years old who had a birth in the past 12 months	**86**	**+/-55**	**86**	**(X)**
Unmarried women (widowed, divorced, and never married)	50	+/-48	58.1%	+/-38.8
Per 1,000 unmarried women	44	+/-42	(X)	(X)
Per 1,000 women 15 to 50 years old	38	+/-24	(X)	(X)
Per 1,000 women 15 to 19 years old	26	+/-49	(X)	(X)
Per 1,000 women 20 to 34 years old	66	+/-44	(X)	(X)
Per 1,000 women 35 to 50 years old	23	+/-28	(X)	(X)
GRANDPARENTS				
Number of grandparents living with own grandchildren under 18 years	**162**	**+/-81**	**162**	**(X)**
Responsible for grandchildren	94	+/-62	58.0%	+/-28.7
Years responsible for grandchildren				
Less than 1 year	12	+/-18	7.4%	+/-11.1
1 or 2 years	0	+/-119	0.0%	+/-18.1
3 or 4 years	20	+/-32	12.3%	+/-18.5
5 or more years	62	+/-55	38.3%	+/-29.8
Number of grandparents responsible for own grandchildren under 18 years	**94**	**+/-62**	**94**	**(X)**
Who are female	63	+/-49	67.0%	+/-25.4
Who are married	52	+/-50	55.3%	+/-41.9
SCHOOL ENROLLMENT				
Population 3 years and over enrolled in school	**2,752**	**+/-408**	**2,752**	**(X)**
Nursery school, preschool	191	+/-131	6.9%	+/-4.5
Kindergarten	165	+/-111	6.0%	+/-4.4
Elementary school (grades 1-8)	1,092	+/-261	39.7%	+/-6.8
High school (grades 9-12)	752	+/-198	27.3%	+/-6.0
College or graduate school	552	+/-188	20.1%	+/-6.1
EDUCATIONAL ATTAINMENT				
Population 25 years and over	**6,848**	**+/-295**	**6,848**	**(X)**
Less than 9th grade	378	+/-176	5.5%	+/-2.5
9th to 12th grade, no diploma	743	+/-254	10.8%	+/-3.5
High school graduate (includes equivalency)	1,913	+/-262	27.9%	+/-3.8
Some college, no degree	1,592	+/-292	23.2%	+/-4.0
Associate's degree	403	+/-113	5.9%	+/-1.7
Bachelor's degree	1,185	+/-240	17.3%	+/-3.6
Graduate or professional degree	634	+/-159	9.3%	+/-2.3
Percent high school graduate or higher	83.6%	+/-4.2	(X)	(X)
Percent bachelor's degree or higher	26.6%	+/-4.2	(X)	(X)
VETERAN STATUS				
Civilian population 18 years and over	**7,858**	**+/-277**	**7,858**	**(X)**
Civilian veterans	902	+/-167	11.5%	+/-2.1
DISABILITY STATUS OF THE CIVILIAN NONINSTITUTIONALIZED POPULATION				
Total Civilian Noninstitutionalized Population	**(X)**	**(X)**	**(X)**	**(X)**
With a disability	(X)	(X)	(X)	(X)
Under 18 years	**(X)**	**(X)**	**(X)**	**(X)**
With a disability	(X)	(X)	(X)	(X)
18 to 64 years	**(X)**	**(X)**	**(X)**	**(X)**
With a disability	(X)	(X)	(X)	(X)
65 years and over	**(X)**	**(X)**	**(X)**	**(X)**
With a disability	(X)	(X)	(X)	(X)
RESIDENCE 1 YEAR AGO				
Population 1 year and over	**10,164**	**+/-163**	**10,164**	**(X)**
Same house	8,551	+/-651	84.1%	+/-5.6
Different house in the U.S.	1,271	+/-435	12.5%	+/-4.3
Same county	737	+/-342	7.3%	+/-3.4

Selected Social Characteristics in the United States	Estimate	Margin of Error	Percent	Margin of Error
Different county	534	+/-320	5.3%	+/-3.2
Same state	176	+/-113	1.7%	+/-1.1
Different state	358	+/-292	3.5%	+/-2.9
Abroad	342	+/-282	3.4%	+/-2.8
PLACE OF BIRTH				
Total population	**10,300**	**+/-27**	**10,300**	**(X)**
Native	8,533	+/-486	82.8%	+/-4.7
Born in United States	8,417	+/-480	81.7%	+/-4.7
State of residence	5,981	+/-513	58.1%	+/-5.0
Different state	2,436	+/-369	23.7%	+/-3.6
Born in Puerto Rico, U.S. Island areas, or born abroad to American parent(s)	116	+/-75	1.1%	+/-0.7
Foreign born	1,767	+/-486	17.2%	+/-4.7
U.S. CITIZENSHIP STATUS				
Foreign-born population	**1,767**	**+/-486**	**1,767**	**(X)**
Naturalized U.S. citizen	463	+/-229	26.2%	+/-11.3
Not a U.S. citizen	1,304	+/-421	73.8%	+/-11.3
YEAR OF ENTRY				
Population born outside the United States	**1,883**	**+/-481**	**1,883**	**(X)**
Native	**116**	**+/-75**	**116**	**(X)**
Entered 2000 or later	17	+/-28	14.7%	+/-24.1
Entered before 2000	99	+/-71	85.3%	+/-24.1
Foreign born	**1,767**	**+/-486**	**1,767**	**(X)**
Entered 2000 or later	1,096	+/-401	62.0%	+/-13.1
Entered before 2000	671	+/-269	38.0%	+/-13.1
WORLD REGION OF BIRTH OF FOREIGN BORN				
Foreign-born population, excluding population born at sea	**1,767**	**+/-486**	**1,767**	**(X)**
Europe	73	+/-57	4.1%	+/-3.4
Asia	341	+/-211	19.3%	+/-10.8
Africa	72	+/-104	4.1%	+/-6.4
Oceania	0	+/-119	0.0%	+/-1.8
Latin America	1,276	+/-458	72.2%	+/-12.9
Northern America	5	+/-8	0.3%	+/-0.5
LANGUAGE SPOKEN AT HOME				
Population 5 years and over	**9,685**	**+/-243**	**9,685**	**(X)**
English only	7,670	+/-563	79.2%	+/-5.1
Language other than English	2,015	+/-489	20.8%	+/-5.1
Speak English less than "very well"	1,376	+/-462	14.2%	+/-4.8
Spanish	1,366	+/-443	14.1%	+/-4.6
Speak English less than "very well"	1,019	+/-385	10.5%	+/-4.0
Other Indo-European languages	322	+/-203	3.3%	+/-2.1
Speak English less than "very well"	58	+/-63	0.6%	+/-0.7
Asian and Pacific Islander languages	327	+/-282	3.4%	+/-2.9
Speak English less than "very well"	299	+/-264	3.1%	+/-2.7
Other languages	0	+/-119	0.0%	+/-0.3
Speak English less than "very well"	0	+/-119	0.0%	+/-0.3
ANCESTRY				
Total population	**10,300**	**+/-27**	**10,300**	**(X)**
American	453	+/-230	4.4%	+/-2.2
Arab	0	+/-119	0.0%	+/-0.3
Czech	42	+/-54	0.4%	+/-0.5
Danish	9	+/-14	0.1%	+/-0.1
Dutch	153	+/-113	1.5%	+/-1.1
English	798	+/-199	7.7%	+/-1.9
French (except Basque)	213	+/-122	2.1%	+/-1.2
French Canadian	0	+/-119	0.0%	+/-0.3
German	1,944	+/-369	18.9%	+/-3.6
Greek	7	+/-14	0.1%	+/-0.1
Hungarian	31	+/-31	0.3%	+/-0.3

Selected Social Characteristics in the United States	Estimate	Margin of Error	Percent	Margin of Error
Irish	867	+/-294	8.4%	+/-2.9
Italian	91	+/-67	0.9%	+/-0.6
Lithuanian	0	+/-119	0.0%	+/-0.3
Norwegian	27	+/-42	0.3%	+/-0.4
Polish	181	+/-114	1.8%	+/-1.1
Portuguese	0	+/-119	0.0%	+/-0.3
Russian	120	+/-109	1.2%	+/-1.1
Scotch-Irish	113	+/-160	1.1%	+/-1.6
Scottish	111	+/-76	1.1%	+/-0.7
Slovak	0	+/-119	0.0%	+/-0.3
Subsaharan African	59	+/-63	0.6%	+/-0.6
Swedish	51	+/-45	0.5%	+/-0.4
Swiss	0	+/-119	0.0%	+/-0.3
Ukrainian	0	+/-119	0.0%	+/-0.3
Welsh	42	+/-35	0.4%	+/-0.3
West Indian (excluding Hispanic origin groups)	62	+/-92	0.6%	+/-0.9

Source: U.S. Census Bureau, 2005-2009 American Community Survey

Data are based on a sample and are subject to sampling variability. The degree of uncertainty for an estimate arising from sampling variability is represented through the use of a margin of error. The value shown here is the 90 percent margin of error. The margin of error can be interpreted roughly as providing a 90 percent probability that the interval defined by the estimate minus the margin of error and the estimate plus the margin of error (the lower and upper confidence bounds) contains the true value. In addition to sampling variability, the ACS estimates are subject to nonsampling error (for a discussion of nonsampling variability, see Accuracy of the Data). The effect of nonsampling error is not represented in these tables.

Notes:
·Ancestry listed in this table refers to the total number of people who responded with a particular ancestry; for example, the estimate given for Russian represents the number of people who listed Russian as either their first or second ancestry. This table lists only the largest ancestry groups; see the Detailed Tables for more categories. Race and Hispanic origin groups are not included in this table because official data for those groups come from the Race and Hispanic origin questions rather than the ancestry question (see Demographic Table).
·The Census Bureau introduced a new set of disability questions in the 2008 ACS questionnaire. Because of contextual differences between the 2008-2009 disability data and disability data collected in prior years, the Census Bureau is unable to combine the 5 years of disability data in order to produce the multi-year estimate that would appear in this table. Multi-year estimates of disability status will become available once five consecutive years of data are collected. For more information about the differences between the 2008 and prior years' disability questions, see Review of Changes to the Measurement of Disability in the 2008 ACS.
·Data for year of entry of the native population reflect the year of entry into the U.S. by people who were born in Puerto Rico, U.S. Island Areas or born outside the U.S. to a U.S. citizen parent and who subsequently moved to the U.S.
·While the 2005-2009 American Community Survey (ACS) data generally reflect the November 2008 Office of Management and Budget (OMB) definitions of metropolitan and micropolitan statistical areas; in certain instances the names, codes, and boundaries of the principal cities shown in ACS tables may differ from the OMB definitions due to differences in the effective dates of the geographic entities.
·Estimates of urban and rural population, housing units, and characteristics reflect boundaries of urban areas defined based on Census 2000 data. Boundaries for urban areas have not been updated since Census 2000. As a result, data for urban and rural areas from the ACS do not necessarily reflect the results of ongoing urbanization.

Explanation of Symbols:
1. An '**' entry in the margin of error column indicates that either no sample observations or too few sample observations were available to compute a standard error and thus the margin of error. A statistical test is not appropriate.
2. An '-' entry in the estimate column indicates that either no sample observations or too few sample observations were available to compute an estimate, or a ratio of medians cannot be calculated because one or both of the median estimates falls in the lowest interval or upper interval of an open-ended distribution.
3. An '-' following a median estimate means the median falls in the lowest interval of an open-ended distribution.
4. An '+' following a median estimate means the median falls in the upper interval of an open-ended distribution.
5. An '***' entry in the margin of error column indicates that the median falls in the lowest interval or upper interval of an open-ended distribution. A statistical test is not appropriate.
6. An '*****' entry in the margin of error column indicates that the estimate is controlled. A statistical test for sampling variability is not appropriate.
7. An 'N' entry in the estimate and margin of error columns indicates that data for this geographic area cannot be displayed because the number of sample cases is too small.
8. An '(X)' means that the estimate is not applicable or not available.

The letters PDF or symbol indicate a document is in the Portable Document Format (PDF). To view the file you will need the Adobe® Acrobat® Reader, which is available for **free** from the Adobe web site.

U.S. Census Bureau
American FactFinder

Springdale city, Hamilton County, Ohio

Population and Housing Narrative Profile: 2005-2009
Data Set: **2005-2009 American Community Survey 5-Year Estimates**
Survey: **American Community Survey**

NOTE. Although the American Community Survey (ACS) produces population, demographic and housing unit estimates, it is the Census Bureau's Population Estimates Program that produces and disseminates the official estimates of the population for the nation, states, counties, cities and towns and estimates of housing units for states and counties.

For more information on confidentiality protection, sampling error, nonsampling error, and definitions, see Survey Methodology.

HOUSEHOLDS AND FAMILIES: In 2005-2009 there were 3,800 households in Springdale city. The average household size was 2.7 people.

Families made up 63 percent of the households in Springdale city. This figure includes both married-couple families (45 percent) and other families (18 percent). Nonfamily households made up 37 percent of all households in Springdale city. Most of the nonfamily households were people living alone, but some were composed of people living in households in which no one was related to the householder.

The Types of Households in Springdale city, Hamilton County, Ohio in 2005-2009

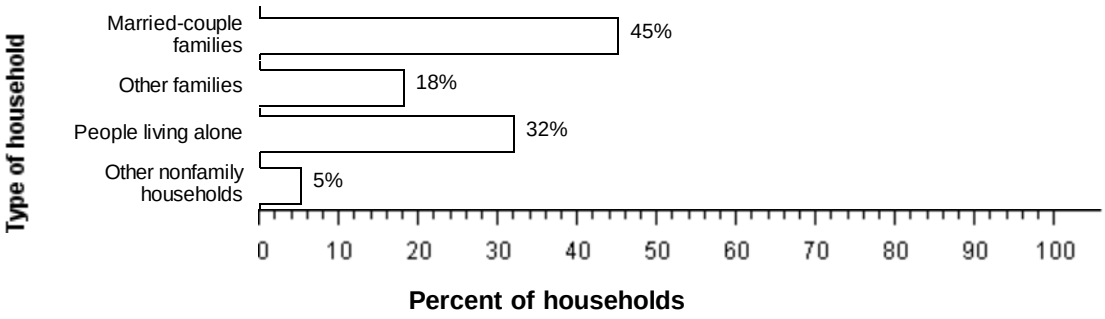

Source: American Community Survey, 2005-2009

NATIVITY AND LANGUAGE: Seventeen percent of the people living in Springdale city in 2005-2009 were foreign born. Eighty-three percent was native, including 58 percent who were born in Ohio.

Among people at least five years old living in Springdale city in 2005-2009, 21 percent spoke a language other than English at home. Of those speaking a language other than English at home, 68 percent spoke Spanish and 32 percent spoke some other language; 68 percent reported that they did not speak English "very well."

GEOGRAPHIC MOBILITY: In 2005-2009, 84 percent of the people at least one year old living in Springdale city were living in the same residence one year earlier; 7 percent had moved during the past year from another residence in the same county, 2 percent from another county in the same state, 4 percent from another state, and 3 percent from abroad.

Geographic Mobility of Residents of Springdale city, Hamilton County, Ohio in 2005-2009

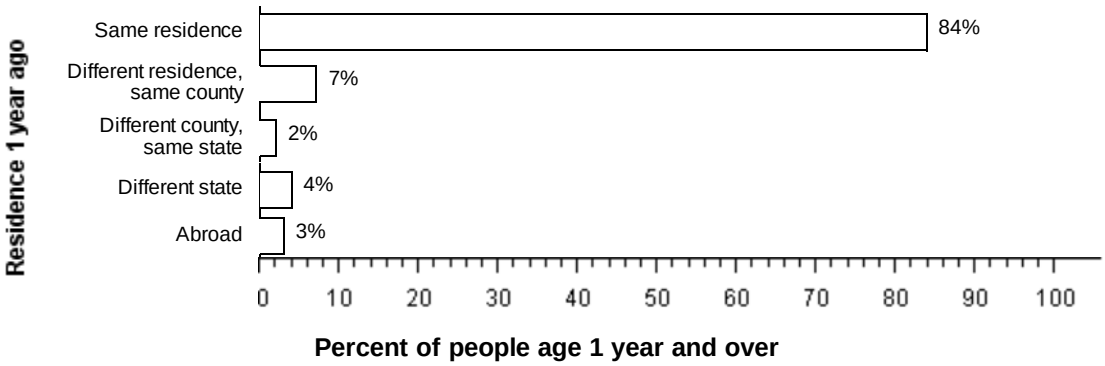

Source: American Community Survey, 2005-2009

EDUCATION: In 2005-2009, 84 percent of people 25 years and over had at least graduated from high school and 27 percent had a bachelor's degree or higher. Sixteen percent were dropouts; they were not enrolled in school and had not graduated from high school.

The total school enrollment in Springdale city was 2,800 in 2005-2009. Nursery school and kindergarten enrollment was 360 and elementary or high school enrollment was 1,800 children. College or graduate school enrollment was 550.

The Educational Attainment of People in Springdale city, Hamilton County, Ohio in 2005-2009

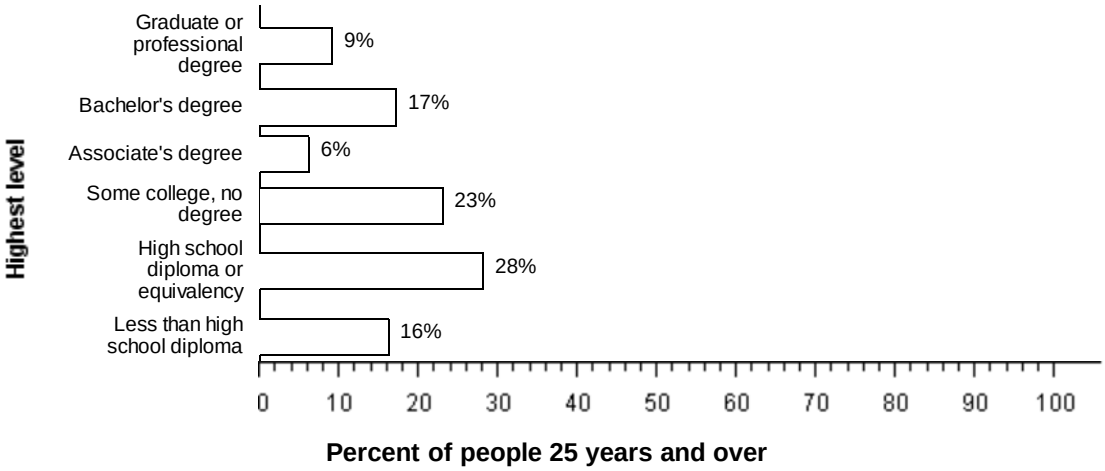

Source: American Community Survey, 2005-2009

DISABILITY: In Springdale city, among people at least five years old in 2005-2009, percent reported a disability. The likelihood of having a disability varied by age - from percent of people 5 to 15 years old, to percent of people 16 to 64 years old, and to percent of those 65 and older.

INDUSTRIES: In 2005-2009, for the employed population 16 years and older, the leading industries in Springdale city were Manufacturing, 20 percent, and Professional, scientific, and management, and administrative and waste management services, 13 percent.

Employment by Industry in Springdale city, Hamilton County, Ohio in 2005-2009

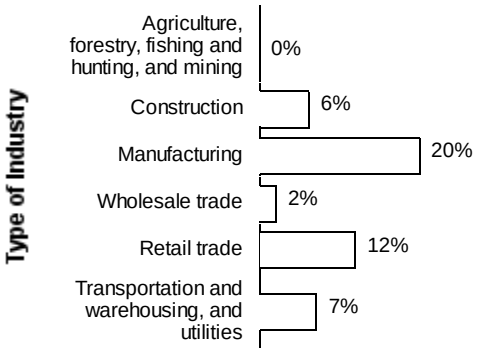

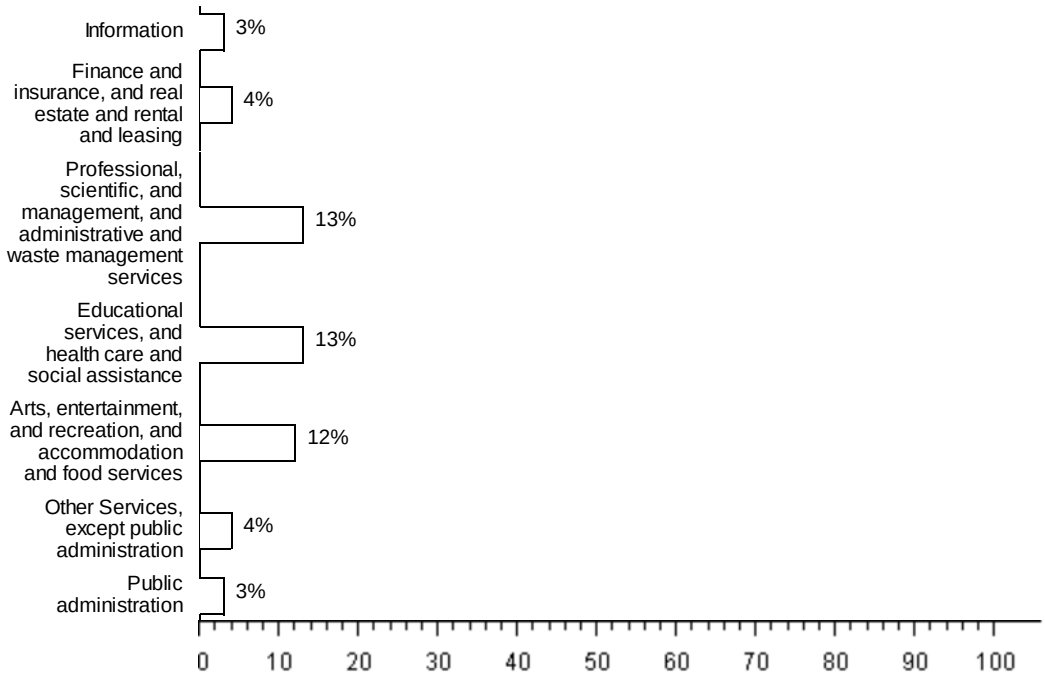

Source: American Community Survey, 2005-2009

OCCUPATIONS AND TYPE OF EMPLOYER: Among the most common occupations were: Management, professional, and related occupations, 27 percent; Sales and office occupations, 26 percent; Service occupations, 19 percent; Production, transportation, and material moving occupations, 19 percent; and Construction, extraction, maintenance, and repair occupations, 9 percent. Eighty-eight percent of the people employed were Private wage and salary workers; 9 percent was Federal, state, or local government workers; and 3 percent was Self-employed in own not incorporated business workers.

TRAVEL TO WORK: Eighty-one percent of Springdale city workers drove to work alone in 2005-2009, 14 percent carpooled, 2 percent took public transportation, and less than 0.5 percent used other means. The remaining 3 percent worked at home. Among those who commuted to work, it took them on average 20.2 minutes to get to work.

INCOME: The median income of households in Springdale city was $51,064. Seventy-five percent of the households received earnings and 25 percent received retirement income other than Social Security. Thirty-five percent of the households received Social Security. The average income from Social Security was $16,028. These income sources are not mutually exclusive; that is, some households received income from more than one source.

POVERTY AND PARTICIPATION IN GOVERNMENT PROGRAMS: In 2005-2009, 13 percent of people were in poverty. Twenty percent of related children under 18 were below the poverty level, compared with 6 percent of people 65 years old and over. Six percent of all families and 12 percent of families with a female householder and no husband present had incomes below the poverty level.

Poverty Rates in Springdale city, Hamilton County, Ohio in 2005-2009

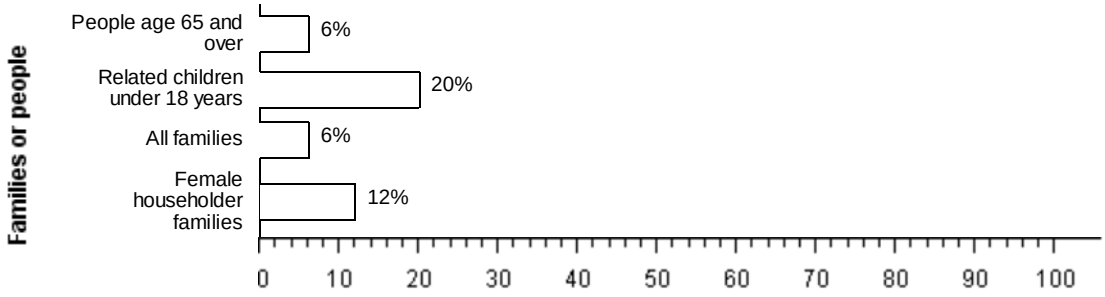

Percent below poverty level

Source: American Community Survey, 2005-2009

POPULATION OF Springdale city: In 2005-2009, Springdale city had a total population of 10,000 - 4,900 (48 percent) females and 5,400 (52 percent) males. The median age was 37.7 years. Twenty-four percent of the population was under 18 years and 18 percent was 65 years and older.

The Age Distribution of People in Springdale city, Hamilton County, Ohio in 2005-2009

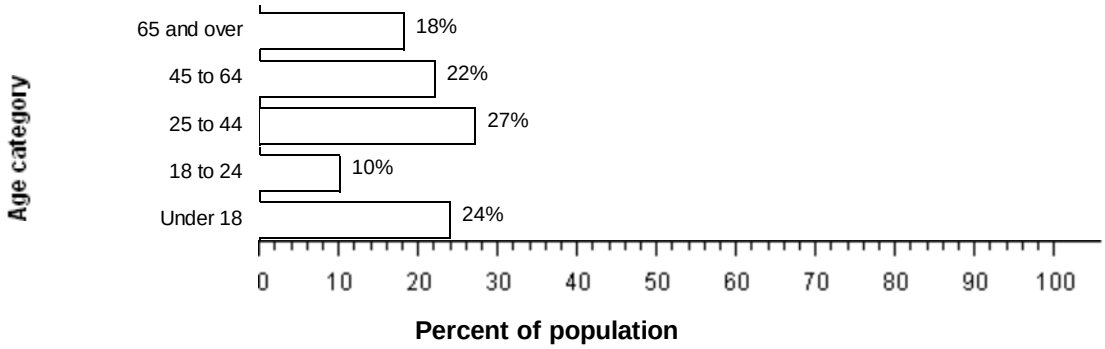

Source: American Community Survey, 2005-2009

For people reporting one race alone, 56 percent was White; 28 percent was Black or African American; less than 0.5 percent was American Indian and Alaska Native; 5 percent was Asian; less than 0.5 percent was Native Hawaiian and Other Pacific Islander, and 7 percent was Some other race. Three percent reported Two or more races. Seventeen percent of the people in Springdale city was Hispanic. Forty-eight percent of the people in Springdale city was White non-Hispanic. People of Hispanic origin may be of any race.

HOUSING CHARACTERISTICS: In 2005-2009, Springdale city had a total of 4,200 housing units, 10 percent of which were vacant. Of the total housing units, 69 percent was in single-unit structures, 30 percent was in multi-unit structures, and less than 0.5 percent was mobile homes. Ten percent of the housing units were built since 1990.

The Types of Housing Units in Springdale city, Hamilton County, Ohio in 2005-2009

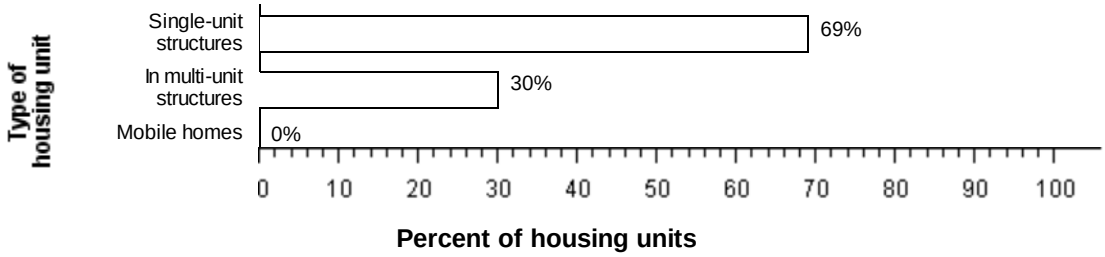

Source: American Community Survey, 2005-2009

OCCUPIED HOUSING UNIT CHARACTERISTICS: In 2005-2009, Springdale city had 3,800 occupied housing units - 2,400 (62 percent) owner occupied and 1,400 (38 percent) renter occupied. Four percent of the households did not have telephone service and 8 percent of the households did not have access to a car, truck, or van for private use. Multi Vehicle households were not rare. Forty-two percent had two vehicles and another 14 percent had three or more.

HOUSING COSTS: The median monthly housing costs for mortgaged owners was $1,286, nonmortgaged owners $413, and renters $771. Thirty-three percent of owners with mortgages, 13 percent of owners without mortgages, and 57 percent of renters in Springdale city spent 30 percent or more of household income on housing.

Occupants with a Housing Cost Burden in Springdale city, Hamilton County, Ohio in 2005-2009

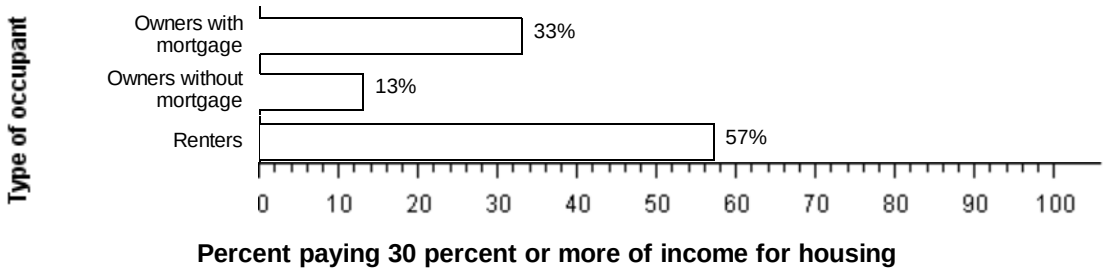

Source: American Community Survey, 2005-2009

Source: U.S. Census Bureau, 2005-2009 American Community Survey

The U.S. Census Bureau's Population Estimates Program produces the official population estimates for the nation, states, counties and places, and the official estimates of housing units for states and counties. The population and housing characteristics included above are derived from the American Community Survey.

Notes:
· Detail may not add to totals due to rounding.
· Percentages are based on unrounded numbers.

U.S. Census Bureau
American FactFinder

Silverton city, Hamilton County, Ohio

ACS Demographic and Housing Estimates: 2005-2009

Data Set: **2005-2009 American Community Survey 5-Year Estimates**
Survey: **American Community Survey**

NOTE. Although the American Community Survey (ACS) produces population, demographic and housing unit estimates, it is the Census Bureau's Population Estimates Program that produces and disseminates the official estimates of the population for the nation, states, counties, cities and towns and estimates of housing units for states and counties.

For more information on confidentiality protection, sampling error, nonsampling error, and definitions, see Survey Methodology.

ACS Demographic and Housing Estimates	Estimate	Margin of Error	Percent	Margin of Error
SEX AND AGE				
Total population	**5,166**	**+/-17**	**5,166**	**(X)**
Male	2,247	+/-282	43.5%	+/-5.5
Female	2,919	+/-284	56.5%	+/-5.5
Under 5 years	343	+/-156	6.6%	+/-3.0
5 to 9 years	211	+/-107	4.1%	+/-2.1
10 to 14 years	123	+/-69	2.4%	+/-1.3
15 to 19 years	286	+/-111	5.5%	+/-2.1
20 to 24 years	485	+/-239	9.4%	+/-4.6
25 to 34 years	738	+/-208	14.3%	+/-4.0
35 to 44 years	591	+/-155	11.4%	+/-3.0
45 to 54 years	840	+/-197	16.3%	+/-3.8
55 to 59 years	478	+/-164	9.3%	+/-3.2
60 to 64 years	235	+/-103	4.5%	+/-2.0
65 to 74 years	480	+/-125	9.3%	+/-2.4
75 to 84 years	292	+/-98	5.7%	+/-1.9
85 years and over	64	+/-68	1.2%	+/-1.3
Median age (years)	41.7	+/-4.7	(X)	(X)
18 years and over	4,328	+/-189	83.8%	+/-3.7
21 years and over	4,075	+/-252	78.9%	+/-4.9
62 years and over	939	+/-163	18.2%	+/-3.2
65 years and over	836	+/-133	16.2%	+/-2.6
18 years and over	**4,328**	**+/-189**	**4,328**	**(X)**
Male	1,848	+/-233	42.7%	+/-5.5
Female	2,480	+/-280	57.3%	+/-5.5
65 years and over	**836**	**+/-133**	**836**	**(X)**
Male	319	+/-89	38.2%	+/-9.6
Female	517	+/-125	61.8%	+/-9.6
RACE				
Total population	**5,166**	**+/-17**	**5,166**	**(X)**
One race	5,076	+/-90	98.3%	+/-1.6
Two or more races	90	+/-84	1.7%	+/-1.6
One race	5,076	+/-90	98.3%	+/-1.6
White	2,530	+/-319	49.0%	+/-6.2
Black or African American	2,513	+/-304	48.6%	+/-5.9
American Indian and Alaska Native	0	+/-119	0.0%	+/-0.6

ACS Demographic and Housing Estimates	Estimate	Margin of Error	Percent	Margin of Error
Cherokee tribal grouping	0	+/-119	0.0%	+/-0.6
Chippewa tribal grouping	0	+/-119	0.0%	+/-0.6
Navajo tribal grouping	0	+/-119	0.0%	+/-0.6
Sioux tribal grouping	0	+/-119	0.0%	+/-0.6
Asian	13	+/-21	0.3%	+/-0.4
Asian Indian	0	+/-119	0.0%	+/-0.6
Chinese	0	+/-119	0.0%	+/-0.6
Filipino	0	+/-119	0.0%	+/-0.6
Japanese	13	+/-21	0.3%	+/-0.4
Korean	0	+/-119	0.0%	+/-0.6
Vietnamese	0	+/-119	0.0%	+/-0.6
Other Asian	0	+/-119	0.0%	+/-0.6
Native Hawaiian and Other Pacific Islander	0	+/-119	0.0%	+/-0.6
Native Hawaiian	0	+/-119	0.0%	+/-0.6
Guamanian or Chamorro	0	+/-119	0.0%	+/-0.6
Samoan	0	+/-119	0.0%	+/-0.6
Other Pacific Islander	0	+/-119	0.0%	+/-0.6
Some other race	20	+/-33	0.4%	+/-0.6
Two or more races	90	+/-84	1.7%	+/-1.6
White and Black or African American	29	+/-34	0.6%	+/-0.7
White and American Indian and Alaska Native	0	+/-119	0.0%	+/-0.6
White and Asian	0	+/-119	0.0%	+/-0.6
Black or African American and American Indian and Alaska Native	0	+/-119	0.0%	+/-0.6
Race alone or in combination with one or more other races				
Total population	**5,166**	**+/-17**	**5,166**	**(X)**
White	2,574	+/-311	49.8%	+/-6.0
Black or African American	2,603	+/-310	50.4%	+/-6.0
American Indian and Alaska Native	0	+/-119	0.0%	+/-0.6
Asian	58	+/-94	1.1%	+/-1.8
Native Hawaiian and Other Pacific Islander	0	+/-119	0.0%	+/-0.6
Some other race	36	+/-41	0.7%	+/-0.8
HISPANIC OR LATINO AND RACE				
Total population	**5,166**	**+/-17**	**5,166**	**(X)**
Hispanic or Latino (of any race)	55	+/-47	1.1%	+/-0.9
Mexican	26	+/-42	0.5%	+/-0.8
Puerto Rican	0	+/-119	0.0%	+/-0.6
Cuban	20	+/-33	0.4%	+/-0.6
Other Hispanic or Latino	9	+/-14	0.2%	+/-0.3
Not Hispanic or Latino	5,111	+/-50	98.9%	+/-0.9
White alone	2,475	+/-317	47.9%	+/-6.1
Black or African American alone	2,513	+/-304	48.6%	+/-5.9
American Indian and Alaska Native alone	0	+/-119	0.0%	+/-0.6
Asian alone	13	+/-21	0.3%	+/-0.4
Native Hawaiian and Other Pacific Islander alone	0	+/-119	0.0%	+/-0.6
Some other race alone	20	+/-33	0.4%	+/-0.6
Two or more races	90	+/-84	1.7%	+/-1.6
Two races including Some other race	16	+/-25	0.3%	+/-0.5
Two races excluding Some other race, and Three or more races	74	+/-80	1.4%	+/-1.6
Total housing units	**2,656**	**+/-269**	**(X)**	**(X)**

Source: U.S. Census Bureau, 2005-2009 American Community Survey

Data are based on a sample and are subject to sampling variability. The degree of uncertainty for an estimate arising from sampling variability is represented through the use of a margin of error. The value shown here is the 90 percent margin of error. The margin of error can be interpreted roughly as providing a 90 percent probability that the interval defined by the estimate minus the margin of error and the estimate plus the margin of error (the lower and upper confidence bounds) contains the true value. In addition to sampling variability, the ACS estimates are subject to nonsampling error (for a discussion of nonsampling variability, see Accuracy of the Data). The effect of nonsampling error is not represented in these tables.

Notes:
·For more information on understanding race and Hispanic origin data, please see the Census 2000 Brief entitled, Overview of Race and Hispanic Origin, issued March 2001. (pdf format)
·The ACS questions on Hispanic origin and race were revised in 2008 to make them consistent with the Census 2010 question wording. Any changes in estimates for 2008 and beyond may be due to demographic changes, as well as factors including questionnaire changes, differences in ACS population controls, and methodological differences in the population estimates, and therefore should be used with caution. For a summary of questionnaire changes see http://www.census.gov/acs/www/methodology/questionnaire_changes/. For more information about changes in the estimates see http://www.census.gov/population/www/socdemo/hispanic/reports.html.

·While the 2005-2009 American Community Survey (ACS) data generally reflect the November 2008 Office of Management and Budget (OMB) definitions of metropolitan and micropolitan statistical areas; in certain instances the names, codes, and boundaries of the principal cities shown in ACS tables may differ from the OMB definitions due to differences in the effective dates of the geographic entities.
·Estimates of urban and rural population, housing units, and characteristics reflect boundaries of urban areas defined based on Census 2000 data. Boundaries for urban areas have not been updated since Census 2000. As a result, data for urban and rural areas from the ACS do not necessarily reflect the results of ongoing urbanization.

Explanation of Symbols:
1. An '**' entry in the margin of error column indicates that either no sample observations or too few sample observations were available to compute a standard error and thus the margin of error. A statistical test is not appropriate.
2. An '-' entry in the estimate column indicates that either no sample observations or too few sample observations were available to compute an estimate, or a ratio of medians cannot be calculated because one or both of the median estimates falls in the lowest interval or upper interval of an open-ended distribution.
3. An '-' following a median estimate means the median falls in the lowest interval of an open-ended distribution.
4. An '+' following a median estimate means the median falls in the upper interval of an open-ended distribution.
5. An '***' entry in the margin of error column indicates that the median falls in the lowest interval or upper interval of an open-ended distribution. A statistical test is not appropriate.
6. An '*****' entry in the margin of error column indicates that the estimate is controlled. A statistical test for sampling variability is not appropriate.
7. An 'N' entry in the estimate and margin of error columns indicates that data for this geographic area cannot be displayed because the number of sample cases is too small.
8. An '(X)' means that the estimate is not applicable or not available.

The letters PDF or symbol indicate a document is in the Portable Document Format (PDF). To view the file you will need the Adobe® Acrobat® Reader, which is available for **free** from the Adobe web site.

U.S. Census Bureau
American FactFinder

Silverton city, Hamilton County, Ohio

Selected Economic Characteristics: 2005-2009

Data Set: **2005-2009 American Community Survey 5-Year Estimates**
Survey: **American Community Survey**

NOTE. Although the American Community Survey (ACS) produces population, demographic and housing unit estimates, it is the Census Bureau's Population Estimates Program that produces and disseminates the official estimates of the population for the nation, states, counties, cities and towns and estimates of housing units for states and counties.

For more information on confidentiality protection, sampling error, nonsampling error, and definitions, see Survey Methodology.

Selected Economic Characteristics	Estimate	Margin of Error	Percent	Margin of Error
EMPLOYMENT STATUS				
Population 16 years and over	**4,413**	**+/-174**	**4,413**	**(X)**
In labor force	3,051	+/-242	69.1%	+/-5.3
Civilian labor force	3,041	+/-238	68.9%	+/-5.2
Employed	2,860	+/-249	64.8%	+/-5.6
Unemployed	181	+/-127	4.1%	+/-2.9
Armed Forces	10	+/-19	0.2%	+/-0.4
Not in labor force	1,362	+/-247	30.9%	+/-5.3
Civilian labor force	**3,041**	**+/-238**	**3,041**	**(X)**
Percent Unemployed	6.0%	+/-4.1	(X)	(X)
Females 16 years and over	**2,512**	**+/-276**	**2,512**	**(X)**
In labor force	1,625	+/-254	64.7%	+/-7.9
Civilian labor force	1,615	+/-250	64.3%	+/-7.8
Employed	1,590	+/-252	63.3%	+/-7.8
Own children under 6 years	**359**	**+/-157**	**359**	**(X)**
All parents in family in labor force	275	+/-183	76.6%	+/-24.6
Own children 6 to 17 years	**438**	**+/-170**	**438**	**(X)**
All parents in family in labor force	179	+/-92	40.9%	+/-23.6
COMMUTING TO WORK				
Workers 16 years and over	**2,870**	**+/-252**	**2,870**	**(X)**
Car, truck, or van -- drove alone	2,203	+/-291	76.8%	+/-7.2
Car, truck, or van -- carpooled	250	+/-127	8.7%	+/-4.3
Public transportation (excluding taxicab)	164	+/-120	5.7%	+/-4.4
Walked	70	+/-64	2.4%	+/-2.2
Other means	15	+/-28	0.5%	+/-1.0
Worked at home	168	+/-115	5.9%	+/-3.9
Mean travel time to work (minutes)	19.0	+/-1.9	(X)	(X)
OCCUPATION				
Civilian employed population 16 years and over	**2,860**	**+/-249**	**2,860**	**(X)**
Management, professional, and related occupations	749	+/-193	26.2%	+/-6.0
Service occupations	638	+/-162	22.3%	+/-5.5
Sales and office occupations	866	+/-206	30.3%	+/-6.9
Farming, fishing, and forestry occupations	0	+/-119	0.0%	+/-1.1
Construction, extraction, maintenance, and repair occupations	180	+/-109	6.3%	+/-3.8
Production, transportation, and material moving occupations	427	+/-152	14.9%	+/-5.3

Selected Economic Characteristics	Estimate	Margin of Error	Percent	Margin of Error
INDUSTRY				
Civilian employed population 16 years and over	**2,860**	**+/-249**	**2,860**	**(X)**
Agriculture, forestry, fishing and hunting, and mining	0	+/-119	0.0%	+/-1.1
Construction	93	+/-85	3.3%	+/-3.0
Manufacturing	231	+/-98	8.1%	+/-3.4
Wholesale trade	49	+/-49	1.7%	+/-1.7
Retail trade	497	+/-134	17.4%	+/-4.7
Transportation and warehousing, and utilities	271	+/-127	9.5%	+/-4.3
Information	0	+/-119	0.0%	+/-1.1
Finance and insurance, and real estate and rental and leasing	238	+/-126	8.3%	+/-4.6
Professional, scientific, and management, and administrative and waste management services	354	+/-190	12.4%	+/-6.3
Educational services, and health care and social assistance	594	+/-182	20.8%	+/-5.9
Arts, entertainment, and recreation, and accommodation and food services	356	+/-180	12.4%	+/-6.1
Other services, except public administration	99	+/-69	3.5%	+/-2.4
Public administration	78	+/-57	2.7%	+/-2.1
CLASS OF WORKER				
Civilian employed population 16 years and over	**2,860**	**+/-249**	**2,860**	**(X)**
Private wage and salary workers	2,482	+/-275	86.8%	+/-5.3
Government workers	222	+/-103	7.8%	+/-3.6
Self-employed in own not incorporated business workers	156	+/-122	5.5%	+/-4.3
Unpaid family workers	0	+/-119	0.0%	+/-1.1
INCOME AND BENEFITS (IN 2009 INFLATION-ADJUSTED DOLLARS)				
Total households	**2,460**	**+/-260**	**2,460**	**(X)**
Less than $10,000	355	+/-149	14.4%	+/-5.4
$10,000 to $14,999	128	+/-68	5.2%	+/-2.6
$15,000 to $24,999	330	+/-138	13.4%	+/-5.4
$25,000 to $34,999	516	+/-154	21.0%	+/-6.0
$35,000 to $49,999	251	+/-113	10.2%	+/-4.4
$50,000 to $74,999	566	+/-130	23.0%	+/-5.8
$75,000 to $99,999	198	+/-76	8.0%	+/-2.9
$100,000 to $149,999	116	+/-72	4.7%	+/-2.8
$150,000 to $199,999	0	+/-119	0.0%	+/-1.3
$200,000 or more	0	+/-119	0.0%	+/-1.3
Median household income (dollars)	33,491	+/-2,363	(X)	(X)
Mean household income (dollars)	42,208	+/-3,562	(X)	(X)
With earnings	1,987	+/-208	80.8%	+/-5.2
Mean earnings (dollars)	40,857	+/-3,849	(X)	(X)
With Social Security	642	+/-128	26.1%	+/-4.4
Mean Social Security income (dollars)	12,938	+/-1,942	(X)	(X)
With retirement income	498	+/-126	20.2%	+/-5.0
Mean retirement income (dollars)	21,368	+/-4,545	(X)	(X)
With Supplemental Security Income	118	+/-85	4.8%	+/-3.3
Mean Supplemental Security Income (dollars)	8,533	+/-2,387	(X)	(X)
With cash public assistance income	37	+/-42	1.5%	+/-1.7
Mean cash public assistance income (dollars)	3,608	+/-538	(X)	(X)
With Food Stamp/SNAP benefits in the past 12 months	246	+/-127	10.0%	+/-5.2
Families	**1,176**	**+/-137**	**1,176**	**(X)**
Less than $10,000	126	+/-94	10.7%	+/-7.9
$10,000 to $14,999	14	+/-24	1.2%	+/-2.1
$15,000 to $24,999	76	+/-58	6.5%	+/-4.9
$25,000 to $34,999	155	+/-90	13.2%	+/-7.2
$35,000 to $49,999	136	+/-78	11.6%	+/-6.6
$50,000 to $74,999	432	+/-127	36.7%	+/-10.4
$75,000 to $99,999	139	+/-60	11.8%	+/-5.0
$100,000 to $149,999	98	+/-64	8.3%	+/-5.3
$150,000 to $199,999	0	+/-119	0.0%	+/-2.7
$200,000 or more	0	+/-119	0.0%	+/-2.7
Median family income (dollars)	57,132	+/-7,681	(X)	(X)
Mean family income (dollars)	54,693	+/-6,535	(X)	(X)

Selected Economic Characteristics	Estimate	Margin of Error	Percent	Margin of Error
Per capita income (dollars)	21,642	+/-2,270	(X)	(X)
Nonfamily households	**1,284**	**+/-285**	**1,284**	**(X)**
Median nonfamily income (dollars)	25,857	+/-7,572	(X)	(X)
Mean nonfamily income (dollars)	29,513	+/-4,483	(X)	(X)
Median earnings for workers (dollars)	20,303	+/-3,266	(X)	(X)
Median earnings for male full-time, year-round workers (dollars)	37,328	+/-4,261	(X)	(X)
Median earnings for female full-time, year-round workers (dollars)	34,395	+/-8,098	(X)	(X)
HEALTH INSURANCE COVERAGE				
Civilian Noninstitutionalized Population	**(X)**	**(X)**	**(X)**	**(X)**
With health insurance coverage	(X)	(X)	(X)	(X)
With private health insurance coverage	(X)	(X)	(X)	(X)
With public health coverage	(X)	(X)	(X)	(X)
No health insurance coverage	(X)	(X)	(X)	(X)
Civilian Noninstitutionalized Population Under 18 years	**(X)**	**(X)**	**(X)**	**(X)**
No health insurance coverage	(X)	(X)	(X)	(X)
PERCENTAGE OF FAMILIES AND PEOPLE WHOSE INCOME IN THE PAST 12 MONTHS IS BELOW THE POVERTY LEVEL				
All families	11.9%	+/-8.3	(X)	(X)
With related children under 18 years	17.3%	+/-14.9	(X)	(X)
With related children under 5 years only	22.1%	+/-31.9	(X)	(X)
Married couple families	2.7%	+/-4.5	(X)	(X)
With related children under 18 years	0.0%	+/-13.2	(X)	(X)
With related children under 5 years only	0.0%	+/-33.5	(X)	(X)
Families with female householder, no husband present	21.4%	+/-16.9	(X)	(X)
With related children under 18 years	19.6%	+/-21.3	(X)	(X)
With related children under 5 years only	0.0%	+/-31.0	(X)	(X)
All people	14.3%	+/-4.9	(X)	(X)
Under 18 years	14.1%	+/-12.4	(X)	(X)
Related children under 18 years	14.1%	+/-12.4	(X)	(X)
Related children under 5 years	20.4%	+/-24.3	(X)	(X)
Related children 5 to 17 years	9.7%	+/-9.5	(X)	(X)
18 years and over	14.3%	+/-4.9	(X)	(X)
18 to 64 years	14.1%	+/-5.1	(X)	(X)
65 years and over	15.3%	+/-12.2	(X)	(X)
People in families	9.1%	+/-6.3	(X)	(X)
Unrelated individuals 15 years and over	26.3%	+/-9.4	(X)	(X)

Source: U.S. Census Bureau, 2005-2009 American Community Survey

Data are based on a sample and are subject to sampling variability. The degree of uncertainty for an estimate arising from sampling variability is represented through the use of a margin of error. The value shown here is the 90 percent margin of error. The margin of error can be interpreted roughly as providing a 90 percent probability that the interval defined by the estimate minus the margin of error and the estimate plus the margin of error (the lower and upper confidence bounds) contains the true value. In addition to sampling variability, the ACS estimates are subject to nonsampling error (for a discussion of nonsampling variability, see Accuracy of the Data). The effect of nonsampling error is not represented in these tables.

Notes:
·Employment and unemployment estimates may vary from the official labor force data released by the Bureau of Labor Statistics because of differences in survey design and data collection. For guidance on differences in employment and unemployment estimates from different sources go to Labor Force Guidance.
·Workers include members of the Armed Forces and civilians who were at work last week.
·Occupation codes are 4-digit codes and are based on Standard Occupational Classification 2000.
·Industry codes are 4-digit codes and are based on the North American Industry Classification System 2002 and 2007. The 2005, 2006 and 2007 ACS data are coded using NAICS 2002 while the 2008 and 2009 ACS data use NAICS 2007 codes. Categories that differ between 2002 and 2007 NAICS are aggregated so that the 5 years of data are consistent in display and reflect the NAICS 2007 codes. The Industry categories adhere to the guidelines issued in Clarification Memorandum No. 2, "NAICS Alternate Aggregation Structure for Use By U.S. Statistical Agencies," issued by the Office of Management and Budget.
·Selected earnings and income data are not available for certain geographic areas due to problems with group quarters data collection and imputation. See the ACS User Notes for details.
·Logical coverage edits applying a rules-based assignment of Medicaid, Medicare and military health coverage were added in 2009 -- please see http://www.census.gov/hhes/www/hlthins/publications/coverage_edits_final.pdf for more details.
·While the 2005-2009 American Community Survey (ACS) data generally reflect the November 2008 Office of Management and Budget (OMB) definitions of metropolitan and micropolitan statistical areas; in certain instances the names, codes, and boundaries of the principal cities shown in ACS tables may differ from the OMB definitions due to differences in the effective dates of the geographic entities.
·Estimates of urban and rural population, housing units, and characteristics reflect boundaries of urban areas defined based on Census 2000 data. Boundaries for urban areas have not been updated since Census 2000. As a result, data for urban and rural areas from the ACS do not necessarily reflect the results of ongoing urbanization.

Explanation of Symbols:
1. An '**' entry in the margin of error column indicates that either no sample observations or too few sample observations were available to compute a standard error and thus the margin of error. A statistical test is not appropriate.
2. An '-' entry in the estimate column indicates that either no sample observations or too few sample observations were available to compute an estimate, or a ratio of medians cannot be calculated because one or both of the median estimates falls in the lowest interval or upper interval of an open-ended distribution.
3. An '-' following a median estimate means the median falls in the lowest interval of an open-ended distribution.
4. An '+' following a median estimate means the median falls in the upper interval of an open-ended distribution.
5. An '***' entry in the margin of error column indicates that the median falls in the lowest interval or upper interval of an open-ended distribution. A statistical test is not appropriate.
6. An '*****' entry in the margin of error column indicates that the estimate is controlled. A statistical test for sampling variability is not appropriate.
7. An 'N' entry in the estimate and margin of error columns indicates that data for this geographic area cannot be displayed because the number of sample cases is too small.
8. An '(X)' means that the estimate is not applicable or not available.

The letters PDF or symbol indicate a document is in the Portable Document Format (PDF). To view the file you will need the Adobe® Acrobat® Reader, which is available for **free** from the Adobe web site.

U.S. Census Bureau
American FactFinder

Silverton city, Hamilton County, Ohio

Selected Housing Characteristics: 2005-2009

Data Set: **2005-2009 American Community Survey 5-Year Estimates**
Survey: **American Community Survey**

NOTE. Although the American Community Survey (ACS) produces population, demographic and housing unit estimates, it is the Census Bureau's Population Estimates Program that produces and disseminates the official estimates of the population for the nation, states, counties, cities and towns and estimates of housing units for states and counties.

For more information on confidentiality protection, sampling error, nonsampling error, and definitions, see Survey Methodology.

Selected Housing Characteristics	Estimate	Margin of Error	Percent	Margin of Error
HOUSING OCCUPANCY				
Total housing units	**2,656**	**+/-269**	**2,656**	**(X)**
Occupied housing units	2,460	+/-260	92.6%	+/-4.4
Vacant housing units	196	+/-122	7.4%	+/-4.4
Homeowner vacancy rate	0.0	+/-2.1	(X)	(X)
Rental vacancy rate	11.5	+/-8.9	(X)	(X)
UNITS IN STRUCTURE				
Total housing units	**2,656**	**+/-269**	**2,656**	**(X)**
1-unit, detached	1,589	+/-223	59.8%	+/-6.6
1-unit, attached	36	+/-34	1.4%	+/-1.3
2 units	143	+/-104	5.4%	+/-4.0
3 or 4 units	338	+/-150	12.7%	+/-5.1
5 to 9 units	145	+/-91	5.5%	+/-3.3
10 to 19 units	124	+/-94	4.7%	+/-3.5
20 or more units	281	+/-107	10.6%	+/-3.9
Mobile home	0	+/-119	0.0%	+/-1.2
Boat, RV, van, etc.	0	+/-119	0.0%	+/-1.2
YEAR STRUCTURE BUILT				
Total housing units	**2,656**	**+/-269**	**2,656**	**(X)**
Built 2005 or later	0	+/-119	0.0%	+/-1.2
Built 2000 to 2004	15	+/-23	0.6%	+/-0.9
Built 1990 to 1999	108	+/-77	4.1%	+/-2.8
Built 1980 to 1989	10	+/-17	0.4%	+/-0.6
Built 1970 to 1979	209	+/-125	7.9%	+/-4.5
Built 1960 to 1969	348	+/-155	13.1%	+/-5.6
Built 1950 to 1959	728	+/-168	27.4%	+/-6.6
Built 1940 to 1949	428	+/-158	16.1%	+/-5.6
Built 1939 or earlier	810	+/-192	30.5%	+/-6.5
ROOMS				
Total housing units	**2,656**	**+/-269**	**2,656**	**(X)**
1 room	63	+/-72	2.4%	+/-2.7
2 rooms	59	+/-66	2.2%	+/-2.5
3 rooms	454	+/-162	17.1%	+/-5.7
4 rooms	393	+/-166	14.8%	+/-5.7
5 rooms	546	+/-159	20.6%	+/-6.0
6 rooms	578	+/-179	21.8%	+/-6.0
7 rooms	306	+/-108	11.5%	+/-4.2
8 rooms	221	+/-101	8.3%	+/-3.8
9 rooms or more	36	+/-33	1.4%	+/-1.3

Selected Housing Characteristics	Estimate	Margin of Error	Percent	Margin of Error
Median rooms	5.2	+/-0.3	(X)	(X)
BEDROOMS				
Total housing units	**2,656**	**+/-269**	**2,656**	**(X)**
No bedroom	63	+/-72	2.4%	+/-2.7
1 bedroom	658	+/-174	24.8%	+/-5.7
2 bedrooms	880	+/-196	33.1%	+/-6.5
3 bedrooms	755	+/-210	28.4%	+/-7.0
4 bedrooms	283	+/-109	10.7%	+/-4.5
5 or more bedrooms	17	+/-28	0.6%	+/-1.0
HOUSING TENURE				
Occupied housing units	**2,460**	**+/-260**	**2,460**	**(X)**
Owner-occupied	1,535	+/-230	62.4%	+/-6.3
Renter-occupied	925	+/-181	37.6%	+/-6.3
Average household size of owner-occupied unit	2.34	+/-0.30	(X)	(X)
Average household size of renter-occupied unit	1.70	+/-0.30	(X)	(X)
YEAR HOUSEHOLDER MOVED INTO UNIT				
Occupied housing units	**2,460**	**+/-260**	**2,460**	**(X)**
Moved in 2005 or later	675	+/-155	27.4%	+/-6.2
Moved in 2000 to 2004	544	+/-155	22.1%	+/-6.1
Moved in 1990 to 1999	556	+/-147	22.6%	+/-5.5
Moved in 1980 to 1989	193	+/-101	7.8%	+/-3.8
Moved in 1970 to 1979	227	+/-95	9.2%	+/-3.6
Moved in 1969 or earlier	265	+/-101	10.8%	+/-3.9
VEHICLES AVAILABLE				
Occupied housing units	**2,460**	**+/-260**	**2,460**	**(X)**
No vehicles available	273	+/-115	11.1%	+/-4.7
1 vehicle available	1,109	+/-266	45.1%	+/-7.1
2 vehicles available	736	+/-175	29.9%	+/-7.3
3 or more vehicles available	342	+/-120	13.9%	+/-5.2
HOUSE HEATING FUEL				
Occupied housing units	**2,460**	**+/-260**	**2,460**	**(X)**
Utility gas	2,113	+/-238	85.9%	+/-5.0
Bottled, tank, or LP gas	15	+/-23	0.6%	+/-0.9
Electricity	294	+/-130	12.0%	+/-4.9
Fuel oil, kerosene, etc.	22	+/-32	0.9%	+/-1.3
Coal or coke	0	+/-119	0.0%	+/-1.3
Wood	0	+/-119	0.0%	+/-1.3
Solar energy	0	+/-119	0.0%	+/-1.3
Other fuel	0	+/-119	0.0%	+/-1.3
No fuel used	16	+/-28	0.7%	+/-1.1
SELECTED CHARACTERISTICS				
Occupied housing units	**2,460**	**+/-260**	**2,460**	**(X)**
Lacking complete plumbing facilities	0	+/-119	0.0%	+/-1.3
Lacking complete kitchen facilities	0	+/-119	0.0%	+/-1.3
No telephone service available	201	+/-113	8.2%	+/-4.4
OCCUPANTS PER ROOM				
Occupied housing units	**2,460**	**+/-260**	**2,460**	**(X)**
1.00 or less	2,454	+/-260	99.8%	+/-0.5
1.01 to 1.50	6	+/-12	0.2%	+/-0.5
1.51 or more	0	+/-119	0.0%	+/-1.3
VALUE				
Owner-occupied units	**1,535**	**+/-230**	**1,535**	**(X)**
Less than $50,000	15	+/-25	1.0%	+/-1.6
$50,000 to $99,999	404	+/-156	26.3%	+/-8.4
$100,000 to $149,999	857	+/-174	55.8%	+/-9.7
$150,000 to $199,999	204	+/-101	13.3%	+/-6.1
$200,000 to $299,999	55	+/-47	3.6%	+/-3.1

Selected Housing Characteristics	Estimate	Margin of Error	Percent	Margin of Error
$300,000 to $499,999	0	+/-119	0.0%	+/-2.1
$500,000 to $999,999	0	+/-119	0.0%	+/-2.1
$1,000,000 or more	0	+/-119	0.0%	+/-2.1
Median (dollars)	118,900	+/-7,054	(X)	(X)
MORTGAGE STATUS				
Owner-occupied units	**1,535**	**+/-230**	**1,535**	**(X)**
Housing units with a mortgage	1,233	+/-184	80.3%	+/-6.9
Housing units without a mortgage	302	+/-128	19.7%	+/-6.9
SELECTED MONTHLY OWNER COSTS (SMOC)				
Housing units with a mortgage	**1,233**	**+/-184**	**1,233**	**(X)**
Less than $300	0	+/-119	0.0%	+/-2.6
$300 to $499	21	+/-33	1.7%	+/-2.7
$500 to $699	31	+/-38	2.5%	+/-3.1
$700 to $999	187	+/-91	15.2%	+/-6.8
$1,000 to $1,499	715	+/-158	58.0%	+/-10.1
$1,500 to $1,999	230	+/-106	18.7%	+/-7.8
$2,000 or more	49	+/-38	4.0%	+/-3.1
Median (dollars)	1,245	+/-83	(X)	(X)
Housing units without a mortgage	**302**	**+/-128**	**302**	**(X)**
Less than $100	0	+/-119	0.0%	+/-10.2
$100 to $199	0	+/-119	0.0%	+/-10.2
$200 to $299	22	+/-26	7.3%	+/-8.8
$300 to $399	33	+/-37	10.9%	+/-11.2
$400 or more	247	+/-118	81.8%	+/-14.4
Median (dollars)	535	+/-89	(X)	(X)
SELECTED MONTHLY OWNER COSTS AS A PERCENTAGE OF HOUSEHOLD INCOME (SMOCAPI)				
Housing units with a mortgage (excluding units where SMOCAPI cannot be computed)	**1,233**	**+/-184**	**1,233**	**(X)**
Less than 20.0 percent	261	+/-141	21.2%	+/-10.8
20.0 to 24.9 percent	319	+/-121	25.9%	+/-10.3
25.0 to 29.9 percent	159	+/-100	12.9%	+/-7.7
30.0 to 34.9 percent	143	+/-90	11.6%	+/-7.0
35.0 percent or more	351	+/-124	28.5%	+/-8.3
Not computed	0	+/-119	(X)	(X)
Housing unit without a mortgage (excluding units where SMOCAPI cannot be computed)	**287**	**+/-122**	**287**	**(X)**
Less than 10.0 percent	17	+/-27	5.9%	+/-9.0
10.0 to 14.9 percent	82	+/-54	28.6%	+/-16.4
15.0 to 19.9 percent	15	+/-24	5.2%	+/-8.2
20.0 to 24.9 percent	36	+/-38	12.5%	+/-13.8
25.0 to 29.9 percent	15	+/-25	5.2%	+/-9.3
30.0 to 34.9 percent	0	+/-119	0.0%	+/-10.7
35.0 percent or more	122	+/-92	42.5%	+/-21.3
Not computed	15	+/-28	(X)	(X)
GROSS RENT				
Occupied units paying rent	**890**	**+/-181**	**890**	**(X)**
Less than $200	38	+/-44	4.3%	+/-4.8
$200 to $299	57	+/-69	6.4%	+/-8.0
$300 to $499	261	+/-122	29.3%	+/-11.5
$500 to $749	466	+/-136	52.4%	+/-11.8
$750 to $999	23	+/-31	2.6%	+/-3.5
$1,000 to $1,499	45	+/-40	5.1%	+/-4.4
$1,500 or more	0	+/-119	0.0%	+/-3.6
Median (dollars)	528	+/-30	(X)	(X)
No rent paid	35	+/-34	(X)	(X)
GROSS RENT AS A PERCENTAGE OF HOUSEHOLD INCOME (GRAPI)				
Occupied units paying rent (excluding units where GRAPI cannot be computed)	**890**	**+/-181**	**890**	**(X)**
Less than 15.0 percent	50	+/-46	5.6%	+/-5.1

Selected Housing Characteristics	Estimate	Margin of Error	Percent	Margin of Error
15.0 to 19.9 percent	148	+/-108	16.6%	+/-11.4
20.0 to 24.9 percent	174	+/-109	19.6%	+/-11.3
25.0 to 29.9 percent	191	+/-85	21.5%	+/-9.5
30.0 to 34.9 percent	43	+/-41	4.8%	+/-4.3
35.0 percent or more	284	+/-123	31.9%	+/-11.7
Not computed	35	+/-34	(X)	(X)

Source: U.S. Census Bureau, 2005-2009 American Community Survey

Data are based on a sample and are subject to sampling variability. The degree of uncertainty for an estimate arising from sampling variability is represented through the use of a margin of error. The value shown here is the 90 percent margin of error. The margin of error can be interpreted roughly as providing a 90 percent probability that the interval defined by the estimate minus the margin of error and the estimate plus the margin of error (the lower and upper confidence bounds) contains the true value. In addition to sampling variability, the ACS estimates are subject to nonsampling error (for a discussion of nonsampling variability, see Accuracy of the Data). The effect of nonsampling error is not represented in these tables.

Notes:
·Caution should be used when comparing data for Number of Rooms between 2008 and 2009. A data collection error was identified for 2008 impacting the "1 room" category. For more information please see Errata Note #54.
·Caution should be used when comparing data for Number of Bedrooms between 2008 and 2009. A data collection error was identified for 2008 impacting the "0 bedrooms" category. For more information please see Errata Note #54.
·The 2005-2009 plumbing data for Puerto Rico will not be shown. Research indicates that the questions on plumbing facilities that were introduced in 2008 in the stateside American Community Survey and the 2008 Puerto Rico Community Survey may not have been appropriate for Puerto Rico.
·Caution should be used when comparing data for Telephone Service Availability between 2008 and 2009. A data collection error was identified for 2008 impacting the "no" category and underreporting those who did not have telephone service available. For more information please see Errata Note #53.
·Caution should be used when comparing data for Occupants per Room between 2008 and 2009. A data collection error was identified for 2008 impacting the "1 room" category. For more information please see Errata Note #54.
·In prior years, the universe included all owner-occupied units with a mortgage. It is now restricted to include only those units where SMOCAPI is computed, that is, SMOC and household income are valid values.
·In prior years, the universe included all owner-occupied units without a mortgage. It is now restricted to include only those units where SMOCAPI is computed, that is, SMOC and household income are valid values.
·In prior years, the universe included all renter-occupied units. It is now restricted to include only those units where GRAPI is computed, that is, gross rent and household Income are valid values.
·The median gross rent excludes no cash renters.
·While the 2005-2009 American Community Survey (ACS) data generally reflect the November 2008 Office of Management and Budget (OMB) definitions of metropolitan and micropolitan statistical areas; in certain instances the names, codes, and boundaries of the principal cities shown in ACS tables may differ from the OMB definitions due to differences in the effective dates of the geographic entities.
·Estimates of urban and rural population, housing units, and characteristics reflect boundaries of urban areas defined based on Census 2000 data. Boundaries for urban areas have not been updated since Census 2000. As a result, data for urban and rural areas from the ACS do not necessarily reflect the results of ongoing urbanization.

Explanation of Symbols:
1. An '**' entry in the margin of error column indicates that either no sample observations or too few sample observations were available to compute a standard error and thus the margin of error. A statistical test is not appropriate.
2. An '-' entry in the estimate column indicates that either no sample observations or too few sample observations were available to compute an estimate, or a ratio of medians cannot be calculated because one or both of the median estimates falls in the lowest interval or upper interval of an open-ended distribution.
3. An '-' following a median estimate means the median falls in the lowest interval of an open-ended distribution.
4. An '+' following a median estimate means the median falls in the upper interval of an open-ended distribution.
5. An '***' entry in the margin of error column indicates that the median falls in the lowest interval or upper interval of an open-ended distribution. A statistical test is not appropriate.
6. An '*****' entry in the margin of error column indicates that the estimate is controlled. A statistical test for sampling variability is not appropriate.
7. An 'N' entry in the estimate and margin of error columns indicates that data for this geographic area cannot be displayed because the number of sample cases is too small.
8. An '(X)' means that the estimate is not applicable or not available.

U.S. Census Bureau
American FactFinder

Silverton city, Hamilton County, Ohio

Selected Social Characteristics in the United States: 2005-2009

Data Set: **2005-2009 American Community Survey 5-Year Estimates**
Survey: **American Community Survey**

NOTE. Although the American Community Survey (ACS) produces population, demographic and housing unit estimates, it is the Census Bureau's Population Estimates Program that produces and disseminates the official estimates of the population for the nation, states, counties, cities and towns and estimates of housing units for states and counties.

For more information on confidentiality protection, sampling error, nonsampling error, and definitions, see Survey Methodology.

Selected Social Characteristics in the United States	Estimate	Margin of Error	Percent	Margin of Error
HOUSEHOLDS BY TYPE				
Total households	**2,460**	**+/-260**	**2,460**	**(X)**
Family households (families)	1,176	+/-137	47.8%	+/-7.2
With own children under 18 years	431	+/-130	17.5%	+/-6.3
Married-couple family	712	+/-158	28.9%	+/-6.7
With own children under 18 years	200	+/-102	8.1%	+/-4.5
Male householder, no wife present, family	109	+/-84	4.4%	+/-3.5
With own children under 18 years	64	+/-76	2.6%	+/-3.2
Female householder, no husband present, family	355	+/-109	14.4%	+/-4.6
With own children under 18 years	167	+/-94	6.8%	+/-3.9
Nonfamily households	1,284	+/-285	52.2%	+/-7.2
Householder living alone	1,213	+/-281	49.3%	+/-7.0
65 years and over	252	+/-104	10.2%	+/-4.0
Households with one or more people under 18 years	538	+/-114	21.9%	+/-6.0
Households with one or more people 65 years and over	607	+/-101	24.7%	+/-3.3
Average household size	2.10	+/-0.22	(X)	(X)
Average family size	3.07	+/-0.28	(X)	(X)
RELATIONSHIP				
Population in households	**5,166**	**+/-17**	**5,166**	**(X)**
Householder	2,460	+/-260	47.6%	+/-5.0
Spouse	713	+/-161	13.8%	+/-3.1
Child	1,405	+/-275	27.2%	+/-5.3
Other relatives	316	+/-151	6.1%	+/-2.9
Nonrelatives	272	+/-189	5.3%	+/-3.7
Unmarried partner	82	+/-57	1.6%	+/-1.1
MARITAL STATUS				
Males 15 years and over	**1,949**	**+/-259**	**1,949**	**(X)**
Never married	798	+/-280	40.9%	+/-11.2
Now married, except separated	734	+/-167	37.7%	+/-9.5
Separated	46	+/-53	2.4%	+/-2.8
Widowed	61	+/-46	3.1%	+/-2.3
Divorced	310	+/-152	15.9%	+/-7.8
Females 15 years and over	**2,540**	**+/-284**	**2,540**	**(X)**
Never married	911	+/-241	35.9%	+/-7.3
Now married, except separated	823	+/-177	32.4%	+/-7.5
Separated	83	+/-82	3.3%	+/-3.3
Widowed	307	+/-127	12.1%	+/-4.6
Divorced	416	+/-151	16.4%	+/-5.5

Selected Social Characteristics in the United States	Estimate	Margin of Error	Percent	Margin of Error
FERTILITY				
Number of women 15 to 50 years old who had a birth in the past 12 months	**51**	**+/-67**	**51**	**(X)**
Unmarried women (widowed, divorced, and never married)	0	+/-119	0.0%	+/-41.5
Per 1,000 unmarried women	0	+/-36	(X)	(X)
Per 1,000 women 15 to 50 years old	37	+/-49	(X)	(X)
Per 1,000 women 15 to 19 years old	0	+/-186	(X)	(X)
Per 1,000 women 20 to 34 years old	73	+/-102	(X)	(X)
Per 1,000 women 35 to 50 years old	8	+/-20	(X)	(X)
GRANDPARENTS				
Number of grandparents living with own grandchildren under 18 years	**215**	**+/-116**	**215**	**(X)**
Responsible for grandchildren	59	+/-65	27.4%	+/-28.4
Years responsible for grandchildren				
Less than 1 year	0	+/-119	0.0%	+/-14.0
1 or 2 years	12	+/-20	5.6%	+/-10.7
3 or 4 years	35	+/-57	16.3%	+/-24.4
5 or more years	12	+/-20	5.6%	+/-9.7
Number of grandparents responsible for own grandchildren under 18 years	**59**	**+/-65**	**59**	**(X)**
Who are female	42	+/-42	71.2%	+/-26.7
Who are married	35	+/-57	59.3%	+/-54.6
SCHOOL ENROLLMENT				
Population 3 years and over enrolled in school	**989**	**+/-246**	**989**	**(X)**
Nursery school, preschool	29	+/-40	2.9%	+/-4.0
Kindergarten	31	+/-34	3.1%	+/-3.5
Elementary school (grades 1-8)	267	+/-100	27.0%	+/-11.7
High school (grades 9-12)	242	+/-134	24.5%	+/-13.1
College or graduate school	420	+/-253	42.5%	+/-19.2
EDUCATIONAL ATTAINMENT				
Population 25 years and over	**3,718**	**+/-318**	**3,718**	**(X)**
Less than 9th grade	74	+/-60	2.0%	+/-1.6
9th to 12th grade, no diploma	531	+/-212	14.3%	+/-5.5
High school graduate (includes equivalency)	1,174	+/-253	31.6%	+/-5.9
Some college, no degree	970	+/-218	26.1%	+/-6.0
Associate's degree	395	+/-166	10.6%	+/-4.5
Bachelor's degree	359	+/-155	9.7%	+/-3.9
Graduate or professional degree	215	+/-115	5.8%	+/-3.0
Percent high school graduate or higher	83.7%	+/-5.8	(X)	(X)
Percent bachelor's degree or higher	15.4%	+/-4.5	(X)	(X)
VETERAN STATUS				
Civilian population 18 years and over	**4,318**	**+/-183**	**4,318**	**(X)**
Civilian veterans	472	+/-171	10.9%	+/-4.0
DISABILITY STATUS OF THE CIVILIAN NONINSTITUTIONALIZED POPULATION				
Total Civilian Noninstitutionalized Population	**(X)**	**(X)**	**(X)**	**(X)**
With a disability	(X)	(X)	(X)	(X)
Under 18 years	**(X)**	**(X)**	**(X)**	**(X)**
With a disability	(X)	(X)	(X)	(X)
18 to 64 years	**(X)**	**(X)**	**(X)**	**(X)**
With a disability	(X)	(X)	(X)	(X)
65 years and over	**(X)**	**(X)**	**(X)**	**(X)**
With a disability	(X)	(X)	(X)	(X)
RESIDENCE 1 YEAR AGO				
Population 1 year and over	**5,096**	**+/-63**	**5,096**	**(X)**
Same house	4,623	+/-264	90.7%	+/-5.0
Different house in the U.S.	440	+/-257	8.6%	+/-5.0
Same county	345	+/-253	6.8%	+/-5.0

Selected Social Characteristics in the United States	Estimate	Margin of Error	Percent	Margin of Error
Different county	95	+/-81	1.9%	+/-1.6
Same state	42	+/-47	0.8%	+/-0.9
Different state	53	+/-66	1.0%	+/-1.3
Abroad	33	+/-43	0.6%	+/-0.8
PLACE OF BIRTH				
Total population	**5,166**	**+/-17**	**5,166**	**(X)**
Native	5,045	+/-73	97.7%	+/-1.4
Born in United States	5,033	+/-74	97.4%	+/-1.4
State of residence	3,860	+/-253	74.7%	+/-4.9
Different state	1,173	+/-242	22.7%	+/-4.7
Born in Puerto Rico, U.S. Island areas, or born abroad to American parent(s)	12	+/-19	0.2%	+/-0.4
Foreign born	121	+/-71	2.3%	+/-1.4
U.S. CITIZENSHIP STATUS				
Foreign-born population	**121**	**+/-71**	**121**	**(X)**
Naturalized U.S. citizen	49	+/-61	40.5%	+/-38.5
Not a U.S. citizen	72	+/-51	59.5%	+/-38.5
YEAR OF ENTRY				
Population born outside the United States	**133**	**+/-72**	**133**	**(X)**
Native	**12**	**+/-19**	**12**	**(X)**
Entered 2000 or later	0	+/-119	0.0%	+/-85.6
Entered before 2000	12	+/-19	100.0%	+/-85.6
Foreign born	**121**	**+/-71**	**121**	**(X)**
Entered 2000 or later	45	+/-35	37.2%	+/-24.1
Entered before 2000	76	+/-57	62.8%	+/-24.1
WORLD REGION OF BIRTH OF FOREIGN BORN				
Foreign-born population, excluding population born at sea	**121**	**+/-71**	**121**	**(X)**
Europe	58	+/-63	47.9%	+/-39.0
Asia	28	+/-32	23.1%	+/-28.4
Africa	0	+/-119	0.0%	+/-23.3
Oceania	0	+/-119	0.0%	+/-23.3
Latin America	35	+/-37	28.9%	+/-26.1
Northern America	0	+/-119	0.0%	+/-23.3
LANGUAGE SPOKEN AT HOME				
Population 5 years and over	**4,823**	**+/-155**	**4,823**	**(X)**
English only	4,638	+/-185	96.2%	+/-2.1
Language other than English	185	+/-99	3.8%	+/-2.1
Speak English less than "very well"	50	+/-47	1.0%	+/-1.0
Spanish	84	+/-49	1.7%	+/-1.0
Speak English less than "very well"	35	+/-37	0.7%	+/-0.8
Other Indo-European languages	73	+/-80	1.5%	+/-1.7
Speak English less than "very well"	0	+/-119	0.0%	+/-0.7
Asian and Pacific Islander languages	13	+/-21	0.3%	+/-0.4
Speak English less than "very well"	0	+/-119	0.0%	+/-0.7
Other languages	15	+/-25	0.3%	+/-0.5
Speak English less than "very well"	15	+/-25	0.3%	+/-0.5
ANCESTRY				
Total population	**5,166**	**+/-17**	**5,166**	**(X)**
American	371	+/-218	7.2%	+/-4.2
Arab	15	+/-25	0.3%	+/-0.5
Czech	0	+/-119	0.0%	+/-0.6
Danish	0	+/-119	0.0%	+/-0.6
Dutch	93	+/-66	1.8%	+/-1.3
English	208	+/-105	4.0%	+/-2.0
French (except Basque)	83	+/-72	1.6%	+/-1.4
French Canadian	16	+/-26	0.3%	+/-0.5
German	1,273	+/-293	24.6%	+/-5.7
Greek	0	+/-119	0.0%	+/-0.6
Hungarian	17	+/-27	0.3%	+/-0.5

Selected Social Characteristics in the United States	Estimate	Margin of Error	Percent	Margin of Error
Irish	736	+/-243	14.2%	+/-4.7
Italian	39	+/-43	0.8%	+/-0.8
Lithuanian	0	+/-119	0.0%	+/-0.6
Norwegian	0	+/-119	0.0%	+/-0.6
Polish	68	+/-70	1.3%	+/-1.4
Portuguese	0	+/-119	0.0%	+/-0.6
Russian	0	+/-119	0.0%	+/-0.6
Scotch-Irish	80	+/-68	1.5%	+/-1.3
Scottish	45	+/-54	0.9%	+/-1.0
Slovak	0	+/-119	0.0%	+/-0.6
Subsaharan African	0	+/-119	0.0%	+/-0.6
Swedish	49	+/-79	0.9%	+/-1.5
Swiss	0	+/-119	0.0%	+/-0.6
Ukrainian	0	+/-119	0.0%	+/-0.6
Welsh	18	+/-28	0.3%	+/-0.5
West Indian (excluding Hispanic origin groups)	0	+/-119	0.0%	+/-0.6

Source: U.S. Census Bureau, 2005-2009 American Community Survey

Data are based on a sample and are subject to sampling variability. The degree of uncertainty for an estimate arising from sampling variability is represented through the use of a margin of error. The value shown here is the 90 percent margin of error. The margin of error can be interpreted roughly as providing a 90 percent probability that the interval defined by the estimate minus the margin of error and the estimate plus the margin of error (the lower and upper confidence bounds) contains the true value. In addition to sampling variability, the ACS estimates are subject to nonsampling error (for a discussion of nonsampling variability, see Accuracy of the Data). The effect of nonsampling error is not represented in these tables.

Notes:
·Ancestry listed in this table refers to the total number of people who responded with a particular ancestry; for example, the estimate given for Russian represents the number of people who listed Russian as either their first or second ancestry. This table lists only the largest ancestry groups; see the Detailed Tables for more categories. Race and Hispanic origin groups are not included in this table because official data for those groups come from the Race and Hispanic origin questions rather than the ancestry question (see Demographic Table).
·The Census Bureau introduced a new set of disability questions in the 2008 ACS questionnaire. Because of contextual differences between the 2008-2009 disability data and disability data collected in prior years, the Census Bureau is unable to combine the 5 years of disability data in order to produce the multi-year estimate that would appear in this table. Multi-year estimates of disability status will become available once five consecutive years of data are collected. For more information about the differences between the 2008 and prior years' disability questions, see Review of Changes to the Measurement of Disability in the 2008 ACS.
·Data for year of entry of the native population reflect the year of entry into the U.S. by people who were born in Puerto Rico, U.S. Island Areas or born outside the U.S. to a U.S. citizen parent and who subsequently moved to the U.S.
·While the 2005-2009 American Community Survey (ACS) data generally reflect the November 2008 Office of Management and Budget (OMB) definitions of metropolitan and micropolitan statistical areas; in certain instances the names, codes, and boundaries of the principal cities shown in ACS tables may differ from the OMB definitions due to differences in the effective dates of the geographic entities.
·Estimates of urban and rural population, housing units, and characteristics reflect boundaries of urban areas defined based on Census 2000 data. Boundaries for urban areas have not been updated since Census 2000. As a result, data for urban and rural areas from the ACS do not necessarily reflect the results of ongoing urbanization.

Explanation of Symbols:
1. An '**' entry in the margin of error column indicates that either no sample observations or too few sample observations were available to compute a standard error and thus the margin of error. A statistical test is not appropriate.
2. An '-' entry in the estimate column indicates that either no sample observations or too few sample observations were available to compute an estimate, or a ratio of medians cannot be calculated because one or both of the median estimates falls in the lowest interval or upper interval of an open-ended distribution.
3. An '-' following a median estimate means the median falls in the lowest interval of an open-ended distribution.
4. An '+' following a median estimate means the median falls in the upper interval of an open-ended distribution.
5. An '***' entry in the margin of error column indicates that the median falls in the lowest interval or upper interval of an open-ended distribution. A statistical test is not appropriate.
6. An '*****' entry in the margin of error column indicates that the estimate is controlled. A statistical test for sampling variability is not appropriate.
7. An 'N' entry in the estimate and margin of error columns indicates that data for this geographic area cannot be displayed because the number of sample cases is too small.
8. An '(X)' means that the estimate is not applicable or not available.

The letters PDF or symbol indicate a document is in the Portable Document Format (PDF). To view the file you will need the Adobe® Acrobat® Reader, which is available for **free** from the Adobe web site.

U.S. Census Bureau
American FactFinder

Silverton city, Hamilton County, Ohio

Population and Housing Narrative Profile: 2005-2009
Data Set: **2005-2009 American Community Survey 5-Year Estimates**
Survey: **American Community Survey**

NOTE. Although the American Community Survey (ACS) produces population, demographic and housing unit estimates, it is the Census Bureau's Population Estimates Program that produces and disseminates the official estimates of the population for the nation, states, counties, cities and towns and estimates of housing units for states and counties.

For more information on confidentiality protection, sampling error, nonsampling error, and definitions, see Survey Methodology.

HOUSEHOLDS AND FAMILIES: In 2005-2009 there were 2,500 households in Silverton city. The average household size was 2.1 people.

Families made up 48 percent of the households in Silverton city. This figure includes both married-couple families (29 percent) and other families (19 percent). Nonfamily households made up 52 percent of all households in Silverton city. Most of the nonfamily households were people living alone, but some were composed of people living in households in which no one was related to the householder.

The Types of Households in Silverton city, Hamilton County, Ohio in 2005-2009

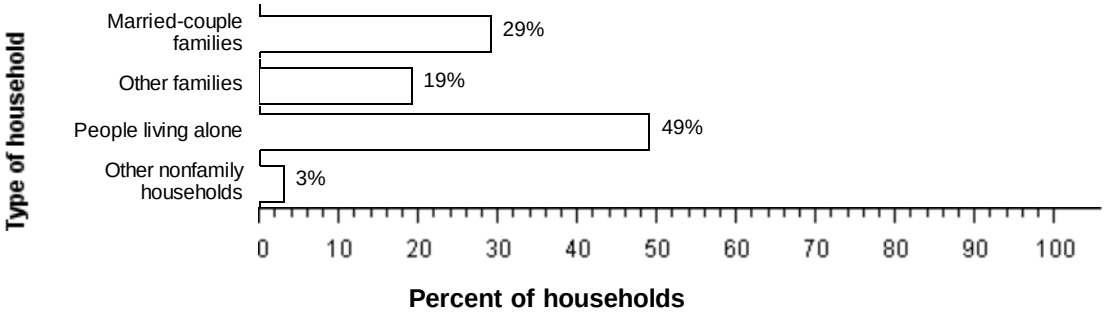

Source: American Community Survey, 2005-2009

NATIVITY AND LANGUAGE: Two percent of the people living in Silverton city in 2005-2009 were foreign born. Ninety-eight percent was native, including 75 percent who were born in Ohio.

Among people at least five years old living in Silverton city in 2005-2009, 4 percent spoke a language other than English at home. Of those speaking a language other than English at home, 45 percent spoke Spanish and 55 percent spoke some other language; 27 percent reported that they did not speak English "very well."

GEOGRAPHIC MOBILITY: In 2005-2009, 91 percent of the people at least one year old living in Silverton city were living in the same residence one year earlier; 7 percent had moved during the past year from another residence in the same county, 1 percent from another county in the same state, 1 percent from another state, and 1 percent from abroad.

Geographic Mobility of Residents of Silverton city, Hamilton County, Ohio in 2005-2009

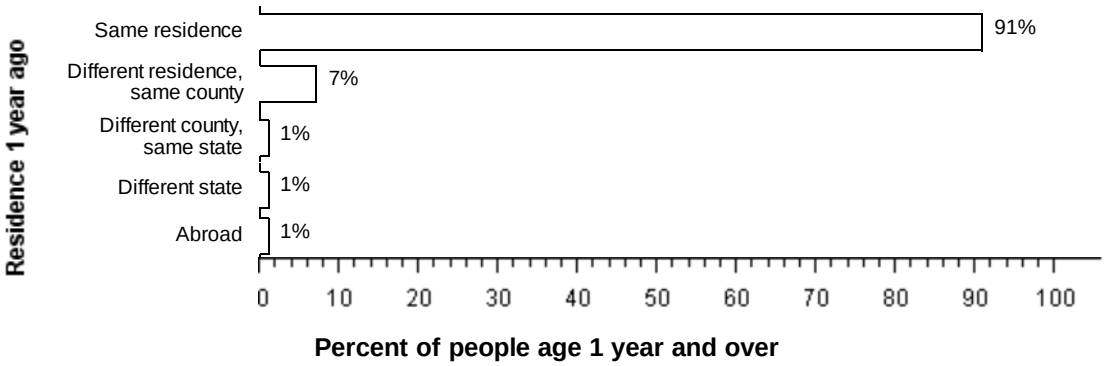

Source: American Community Survey, 2005-2009

EDUCATION: In 2005-2009, 84 percent of people 25 years and over had at least graduated from high school and 15 percent had a bachelor's degree or higher. Sixteen percent were dropouts; they were not enrolled in school and had not graduated from high school.

The total school enrollment in Silverton city was 990 in 2005-2009. Nursery school and kindergarten enrollment was 60 and elementary or high school enrollment was 510 children. College or graduate school enrollment was 420.

The Educational Attainment of People in Silverton city, Hamilton County, Ohio in 2005-2009

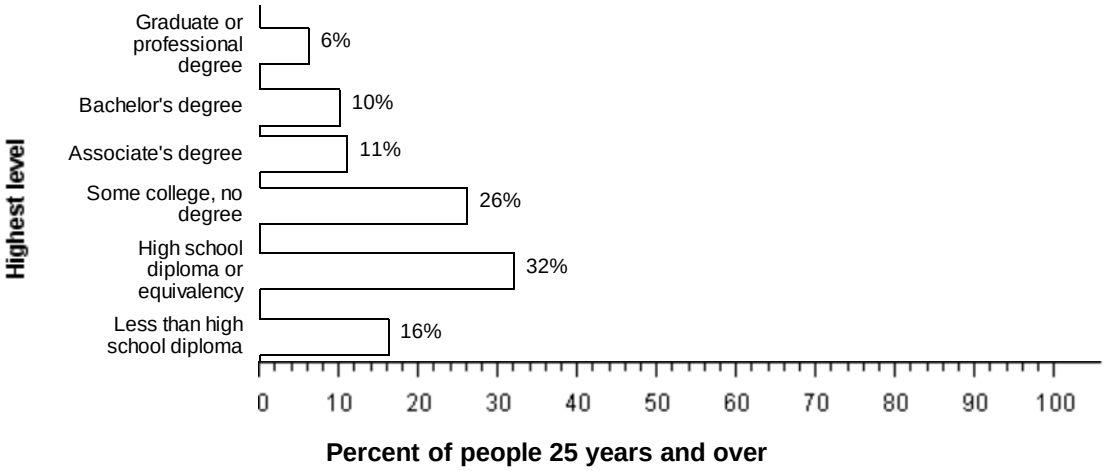

Source: American Community Survey, 2005-2009

DISABILITY: In Silverton city, among people at least five years old in 2005-2009, percent reported a disability. The likelihood of having a disability varied by age - from percent of people 5 to 15 years old, to percent of people 16 to 64 years old, and to percent of those 65 and older.

INDUSTRIES: In 2005-2009, for the employed population 16 years and older, the leading industries in Silverton city were Educational services, and health care, and social assistance, 21 percent, and Retail trade, 17 percent.

Employment by Industry in Silverton city, Hamilton County, Ohio in 2005-2009

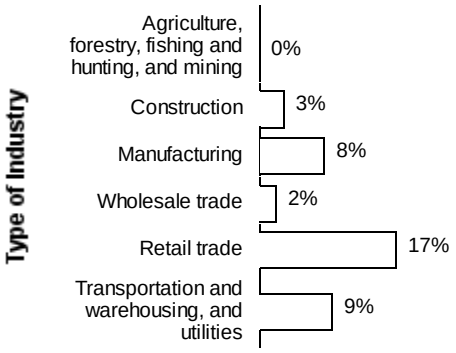

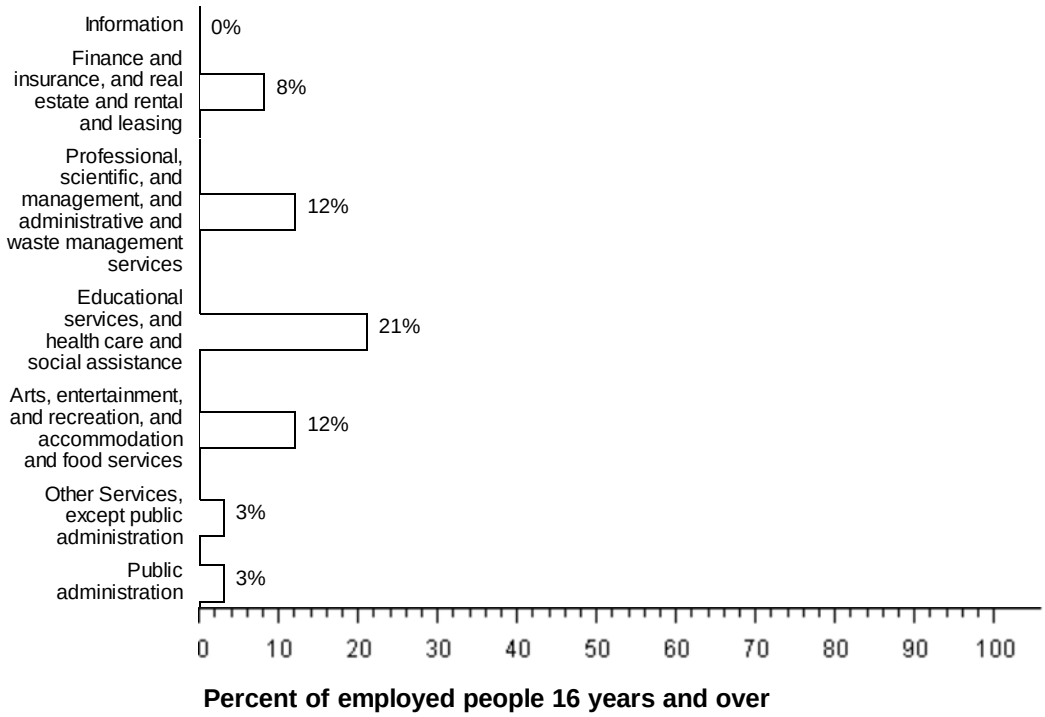

Source: American Community Survey, 2005-2009

OCCUPATIONS AND TYPE OF EMPLOYER: Among the most common occupations were: Sales and office occupations, 30 percent; Management, professional, and related occupations, 26 percent; Service occupations, 22 percent; Production, transportation, and material moving occupations, 15 percent; and Construction, extraction, maintenance, and repair occupations, 6 percent. Eighty-seven percent of the people employed were Private wage and salary workers; 8 percent was Federal, state, or local government workers; and 5 percent was Self-employed in own not incorporated business workers.

TRAVEL TO WORK: Seventy-seven percent of Silverton city workers drove to work alone in 2005-2009, 9 percent carpooled, 6 percent took public transportation, and 3 percent used other means. The remaining 6 percent worked at home. Among those who commuted to work, it took them on average 19 minutes to get to work.

INCOME: The median income of households in Silverton city was $33,491. Eighty-one percent of the households received earnings and 20 percent received retirement income other than Social Security. Twenty-six percent of the households received Social Security. The average income from Social Security was $12,938. These income sources are not mutually exclusive; that is, some households received income from more than one source.

POVERTY AND PARTICIPATION IN GOVERNMENT PROGRAMS: In 2005-2009, 14 percent of people were in poverty. Fourteen percent of related children under 18 were below the poverty level, compared with 15 percent of people 65 years old and over. Twelve percent of all families and 21 percent of families with a female householder and no husband present had incomes below the poverty level.

Poverty Rates in Silverton city, Hamilton County, Ohio in 2005-2009

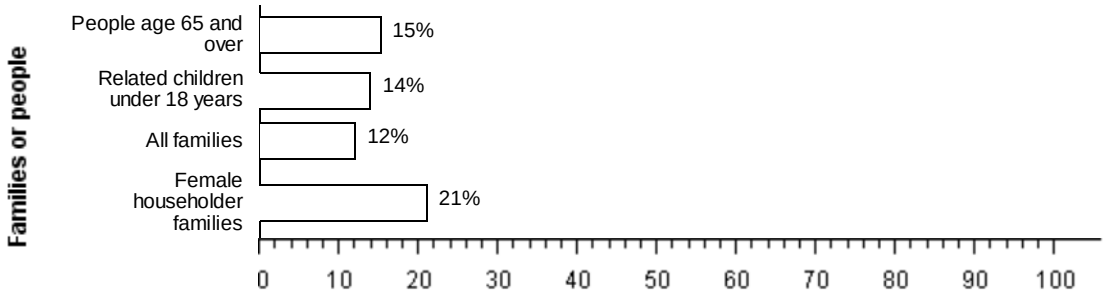

Percent below poverty level

Source: American Community Survey, 2005-2009

POPULATION OF Silverton city: In 2005-2009, Silverton city had a total population of 5,200 - 2,900 (57 percent) females and 2,200 (43 percent) males. The median age was 41.7 years. Sixteen percent of the population was under 18 years and 16 percent was 65 years and older.

The Age Distribution of People in Silverton city, Hamilton County, Ohio in 2005-2009

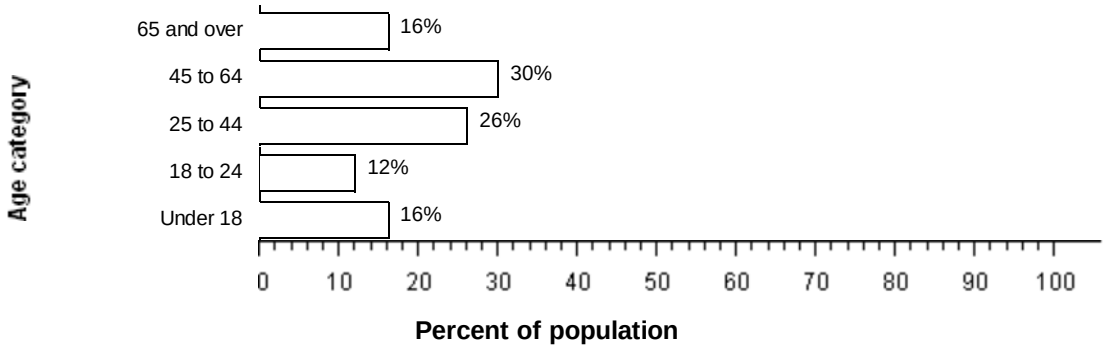

Source: American Community Survey, 2005-2009

For people reporting one race alone, 49 percent was White; 49 percent was Black or African American; less than 0.5 percent was American Indian and Alaska Native; less than 0.5 percent was Asian; less than 0.5 percent was Native Hawaiian and Other Pacific Islander, and less than 0.5 percent was Some other race. Two percent reported Two or more races. One percent of the people in Silverton city was Hispanic. Forty-eight percent of the people in Silverton city was White non-Hispanic. People of Hispanic origin may be of any race.

HOUSING CHARACTERISTICS: In 2005-2009, Silverton city had a total of 2,700 housing units, 7 percent of which were vacant. Of the total housing units, 61 percent was in single-unit structures, 39 percent was in multi-unit structures, and less than 0.5 percent was mobile homes. Five percent of the housing units were built since 1990.

The Types of Housing Units in Silverton city, Hamilton County, Ohio in 2005-2009

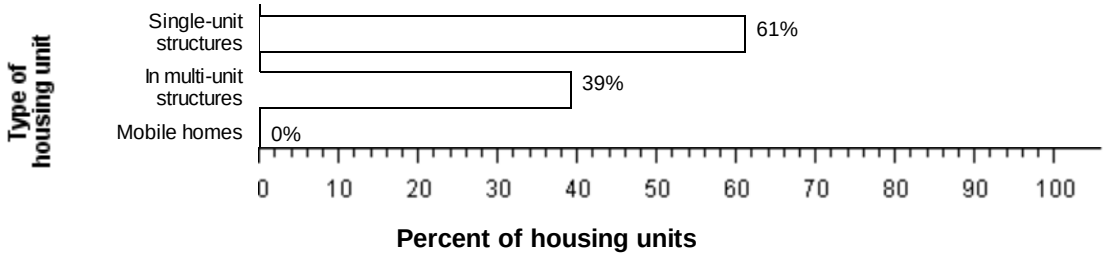

Source: American Community Survey, 2005-2009

OCCUPIED HOUSING UNIT CHARACTERISTICS: In 2005-2009, Silverton city had 2,500 occupied housing units - 1,500 (62 percent) owner occupied and 930 (38 percent) renter occupied. Eight percent of the households did not have telephone service and 11 percent of the households did not have access to a car, truck, or van for private use. Thirty percent had two vehicles and another 14 percent had three or more.

HOUSING COSTS: The median monthly housing costs for mortgaged owners was $1,245, nonmortgaged owners $535, and renters $528. Forty percent of owners with mortgages, 43 percent of owners without mortgages, and 37 percent of renters in Silverton city spent 30 percent or more of household income on housing.

Occupants with a Housing Cost Burden in Silverton city, Hamilton County, Ohio in 2005-2009

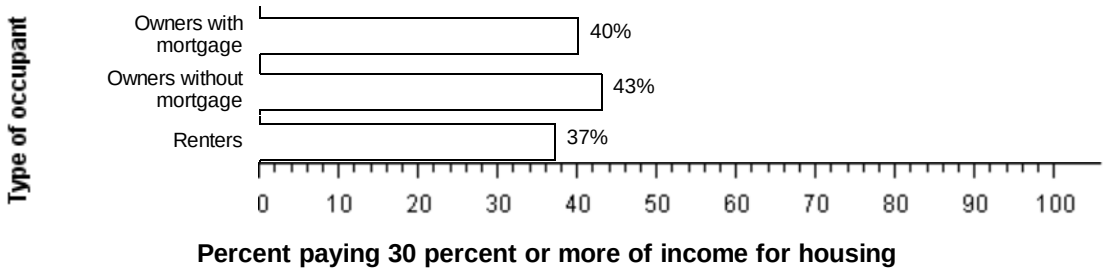

Source: American Community Survey, 2005-2009

Source: U.S. Census Bureau, 2005-2009 American Community Survey

The U.S. Census Bureau's Population Estimates Program produces the official population estimates for the nation, states, counties and places, and the official estimates of housing units for states and counties. The population and housing characteristics included above are derived from the American Community Survey.

Notes:
· Detail may not add to totals due to rounding.
· Percentages are based on unrounded numbers.

U.S. Census Bureau
American FactFinder

Sharonville city, Hamilton County, Ohio

ACS Demographic and Housing Estimates: 2005-2009

Data Set: **2005-2009 American Community Survey 5-Year Estimates**
Survey: **American Community Survey**

NOTE. Although the American Community Survey (ACS) produces population, demographic and housing unit estimates, it is the Census Bureau's Population Estimates Program that produces and disseminates the official estimates of the population for the nation, states, counties, cities and towns and estimates of housing units for states and counties.

For more information on confidentiality protection, sampling error, nonsampling error, and definitions, see Survey Methodology.

ACS Demographic and Housing Estimates	Estimate	Margin of Error	Percent	Margin of Error
SEX AND AGE				
Total population	**11,131**	**+/-38**	**11,131**	**(X)**
Male	5,941	+/-312	53.4%	+/-2.8
Female	5,190	+/-308	46.6%	+/-2.8
Under 5 years	707	+/-230	6.4%	+/-2.1
5 to 9 years	640	+/-174	5.7%	+/-1.6
10 to 14 years	516	+/-116	4.6%	+/-1.0
15 to 19 years	584	+/-182	5.2%	+/-1.6
20 to 24 years	393	+/-129	3.5%	+/-1.2
25 to 34 years	1,841	+/-349	16.5%	+/-3.1
35 to 44 years	1,413	+/-276	12.7%	+/-2.5
45 to 54 years	1,826	+/-255	16.4%	+/-2.3
55 to 59 years	694	+/-177	6.2%	+/-1.6
60 to 64 years	507	+/-140	4.6%	+/-1.3
65 to 74 years	977	+/-208	8.8%	+/-1.9
75 to 84 years	621	+/-187	5.6%	+/-1.7
85 years and over	412	+/-141	3.7%	+/-1.3
Median age (years)	41.0	+/-3.1	(X)	(X)
18 years and over	8,919	+/-256	80.1%	+/-2.3
21 years and over	8,626	+/-255	77.5%	+/-2.3
62 years and over	2,269	+/-178	20.4%	+/-1.6
65 years and over	2,010	+/-186	18.1%	+/-1.7
18 years and over	**8,919**	**+/-256**	**8,919**	**(X)**
Male	4,679	+/-310	52.5%	+/-2.8
Female	4,240	+/-243	47.5%	+/-2.8
65 years and over	**2,010**	**+/-186**	**2,010**	**(X)**
Male	842	+/-139	41.9%	+/-5.9
Female	1,168	+/-164	58.1%	+/-5.9
RACE				
Total population	**11,131**	**+/-38**	**11,131**	**(X)**
One race	11,026	+/-88	99.1%	+/-0.7
Two or more races	105	+/-81	0.9%	+/-0.7
One race	11,026	+/-88	99.1%	+/-0.7
White	9,588	+/-455	86.1%	+/-4.1
Black or African American	612	+/-148	5.5%	+/-1.3
American Indian and Alaska Native	0	+/-119	0.0%	+/-0.3

ACS Demographic and Housing Estimates	Estimate	Margin of Error	Percent	Margin of Error
Cherokee tribal grouping	0	+/-119	0.0%	+/-0.3
Chippewa tribal grouping	0	+/-119	0.0%	+/-0.3
Navajo tribal grouping	0	+/-119	0.0%	+/-0.3
Sioux tribal grouping	0	+/-119	0.0%	+/-0.3
Asian	533	+/-300	4.8%	+/-2.7
Asian Indian	330	+/-292	3.0%	+/-2.6
Chinese	139	+/-94	1.2%	+/-0.8
Filipino	0	+/-119	0.0%	+/-0.3
Japanese	7	+/-13	0.1%	+/-0.1
Korean	9	+/-16	0.1%	+/-0.1
Vietnamese	0	+/-119	0.0%	+/-0.3
Other Asian	48	+/-70	0.4%	+/-0.6
Native Hawaiian and Other Pacific Islander	115	+/-193	1.0%	+/-1.7
Native Hawaiian	0	+/-119	0.0%	+/-0.3
Guamanian or Chamorro	115	+/-193	1.0%	+/-1.7
Samoan	0	+/-119	0.0%	+/-0.3
Other Pacific Islander	0	+/-119	0.0%	+/-0.3
Some other race	178	+/-168	1.6%	+/-1.5
Two or more races	105	+/-81	0.9%	+/-0.7
White and Black or African American	54	+/-60	0.5%	+/-0.5
White and American Indian and Alaska Native	29	+/-33	0.3%	+/-0.3
White and Asian	8	+/-18	0.1%	+/-0.2
Black or African American and American Indian and Alaska Native	14	+/-22	0.1%	+/-0.2
Race alone or in combination with one or more other races				
Total population	**11,131**	**+/-38**	**11,131**	**(X)**
White	9,679	+/-441	87.0%	+/-4.0
Black or African American	680	+/-169	6.1%	+/-1.5
American Indian and Alaska Native	43	+/-42	0.4%	+/-0.4
Asian	541	+/-302	4.9%	+/-2.7
Native Hawaiian and Other Pacific Islander	115	+/-193	1.0%	+/-1.7
Some other race	178	+/-168	1.6%	+/-1.5
HISPANIC OR LATINO AND RACE				
Total population	**11,131**	**+/-38**	**11,131**	**(X)**
Hispanic or Latino (of any race)	432	+/-256	3.9%	+/-2.3
Mexican	74	+/-74	0.7%	+/-0.7
Puerto Rican	9	+/-14	0.1%	+/-0.1
Cuban	0	+/-119	0.0%	+/-0.3
Other Hispanic or Latino	349	+/-247	3.1%	+/-2.2
Not Hispanic or Latino	10,699	+/-256	96.1%	+/-2.3
White alone	9,434	+/-452	84.8%	+/-4.1
Black or African American alone	612	+/-148	5.5%	+/-1.3
American Indian and Alaska Native alone	0	+/-119	0.0%	+/-0.3
Asian alone	533	+/-300	4.8%	+/-2.7
Native Hawaiian and Other Pacific Islander alone	0	+/-119	0.0%	+/-0.3
Some other race alone	15	+/-25	0.1%	+/-0.2
Two or more races	105	+/-81	0.9%	+/-0.7
Two races including Some other race	0	+/-119	0.0%	+/-0.3
Two races excluding Some other race, and Three or more races	105	+/-81	0.9%	+/-0.7
Total housing units	**5,487**	**+/-293**	**(X)**	**(X)**

Source: U.S. Census Bureau, 2005-2009 American Community Survey

Data are based on a sample and are subject to sampling variability. The degree of uncertainty for an estimate arising from sampling variability is represented through the use of a margin of error. The value shown here is the 90 percent margin of error. The margin of error can be interpreted roughly as providing a 90 percent probability that the interval defined by the estimate minus the margin of error and the estimate plus the margin of error (the lower and upper confidence bounds) contains the true value. In addition to sampling variability, the ACS estimates are subject to nonsampling error (for a discussion of nonsampling variability, see Accuracy of the Data). The effect of nonsampling error is not represented in these tables.

Notes:
·For more information on understanding race and Hispanic origin data, please see the Census 2000 Brief entitled, Overview of Race and Hispanic Origin, issued March 2001. (pdf format)
·The ACS questions on Hispanic origin and race were revised in 2008 to make them consistent with the Census 2010 question wording. Any changes in estimates for 2008 and beyond may be due to demographic changes, as well as factors including questionnaire changes, differences in ACS population controls, and methodological differences in the population estimates, and therefore should be used with caution. For a summary of questionnaire changes see http://www.census.gov/acs/www/methodology/questionnaire_changes/. For more information about changes in the estimates see http://www.census.gov/population/www/socdemo/hispanic/reports.html.

·While the 2005-2009 American Community Survey (ACS) data generally reflect the November 2008 Office of Management and Budget (OMB) definitions of metropolitan and micropolitan statistical areas; in certain instances the names, codes, and boundaries of the principal cities shown in ACS tables may differ from the OMB definitions due to differences in the effective dates of the geographic entities.
·Estimates of urban and rural population, housing units, and characteristics reflect boundaries of urban areas defined based on Census 2000 data. Boundaries for urban areas have not been updated since Census 2000. As a result, data for urban and rural areas from the ACS do not necessarily reflect the results of ongoing urbanization.

Explanation of Symbols:
1. An '**' entry in the margin of error column indicates that either no sample observations or too few sample observations were available to compute a standard error and thus the margin of error. A statistical test is not appropriate.
2. An '-' entry in the estimate column indicates that either no sample observations or too few sample observations were available to compute an estimate, or a ratio of medians cannot be calculated because one or both of the median estimates falls in the lowest interval or upper interval of an open-ended distribution.
3. An '-' following a median estimate means the median falls in the lowest interval of an open-ended distribution.
4. An '+' following a median estimate means the median falls in the upper interval of an open-ended distribution.
5. An '***' entry in the margin of error column indicates that the median falls in the lowest interval or upper interval of an open-ended distribution. A statistical test is not appropriate.
6. An '*****' entry in the margin of error column indicates that the estimate is controlled. A statistical test for sampling variability is not appropriate.
7. An 'N' entry in the estimate and margin of error columns indicates that data for this geographic area cannot be displayed because the number of sample cases is too small.
8. An '(X)' means that the estimate is not applicable or not available.

The letters PDF or symbol indicate a document is in the Portable Document Format (PDF). To view the file you will need the Adobe® Acrobat® Reader, which is available for **free** from the Adobe web site.

U.S. Census Bureau
American FactFinder

Sharonville city, Hamilton County, Ohio

Selected Economic Characteristics: 2005-2009

Data Set: **2005-2009 American Community Survey 5-Year Estimates**
Survey: **American Community Survey**

NOTE. Although the American Community Survey (ACS) produces population, demographic and housing unit estimates, it is the Census Bureau's Population Estimates Program that produces and disseminates the official estimates of the population for the nation, states, counties, cities and towns and estimates of housing units for states and counties.

For more information on confidentiality protection, sampling error, nonsampling error, and definitions, see Survey Methodology.

Selected Economic Characteristics	Estimate	Margin of Error	Percent	Margin of Error
EMPLOYMENT STATUS				
Population 16 years and over	**9,187**	**+/-274**	**9,187**	**(X)**
In labor force	6,040	+/-433	65.7%	+/-3.8
Civilian labor force	6,040	+/-433	65.7%	+/-3.8
Employed	5,836	+/-419	63.5%	+/-3.7
Unemployed	204	+/-96	2.2%	+/-1.0
Armed Forces	0	+/-119	0.0%	+/-0.4
Not in labor force	3,147	+/-337	34.3%	+/-3.8
Civilian labor force	**6,040**	**+/-433**	**6,040**	**(X)**
Percent Unemployed	3.4%	+/-1.5	(X)	(X)
Females 16 years and over	**4,390**	**+/-246**	**4,390**	**(X)**
In labor force	2,619	+/-268	59.7%	+/-5.4
Civilian labor force	2,619	+/-268	59.7%	+/-5.4
Employed	2,560	+/-261	58.3%	+/-5.2
Own children under 6 years	**818**	**+/-244**	**818**	**(X)**
All parents in family in labor force	473	+/-188	57.8%	+/-18.9
Own children 6 to 17 years	**1,363**	**+/-252**	**1,363**	**(X)**
All parents in family in labor force	1,059	+/-315	77.7%	+/-13.3
COMMUTING TO WORK				
Workers 16 years and over	**5,671**	**+/-408**	**5,671**	**(X)**
Car, truck, or van -- drove alone	4,859	+/-435	85.7%	+/-4.5
Car, truck, or van -- carpooled	349	+/-177	6.2%	+/-3.1
Public transportation (excluding taxicab)	32	+/-34	0.6%	+/-0.6
Walked	143	+/-102	2.5%	+/-1.8
Other means	192	+/-150	3.4%	+/-2.7
Worked at home	96	+/-62	1.7%	+/-1.1
Mean travel time to work (minutes)	18.1	+/-1.2	(X)	(X)
OCCUPATION				
Civilian employed population 16 years and over	**5,836**	**+/-419**	**5,836**	**(X)**
Management, professional, and related occupations	2,220	+/-317	38.0%	+/-5.0
Service occupations	735	+/-188	12.6%	+/-3.1
Sales and office occupations	1,413	+/-322	24.2%	+/-4.9
Farming, fishing, and forestry occupations	0	+/-119	0.0%	+/-0.6
Construction, extraction, maintenance, and repair occupations	469	+/-134	8.0%	+/-2.2
Production, transportation, and material moving occupations	999	+/-320	17.1%	+/-5.5

Selected Economic Characteristics	Estimate	Margin of Error	Percent	Margin of Error
INDUSTRY				
Civilian employed population 16 years and over	**5,836**	**+/-419**	**5,836**	**(X)**
Agriculture, forestry, fishing and hunting, and mining	17	+/-27	0.3%	+/-0.5
Construction	246	+/-106	4.2%	+/-1.8
Manufacturing	1,028	+/-268	17.6%	+/-4.7
Wholesale trade	274	+/-105	4.7%	+/-1.7
Retail trade	631	+/-248	10.8%	+/-4.0
Transportation and warehousing, and utilities	254	+/-119	4.4%	+/-2.1
Information	114	+/-81	2.0%	+/-1.4
Finance and insurance, and real estate and rental and leasing	449	+/-143	7.7%	+/-2.4
Professional, scientific, and management, and administrative and waste management services	760	+/-203	13.0%	+/-3.4
Educational services, and health care and social assistance	1,209	+/-247	20.7%	+/-4.2
Arts, entertainment, and recreation, and accommodation and food services	442	+/-141	7.6%	+/-2.2
Other services, except public administration	338	+/-172	5.8%	+/-2.8
Public administration	74	+/-57	1.3%	+/-1.0
CLASS OF WORKER				
Civilian employed population 16 years and over	**5,836**	**+/-419**	**5,836**	**(X)**
Private wage and salary workers	5,051	+/-405	86.5%	+/-3.1
Government workers	561	+/-146	9.6%	+/-2.4
Self-employed in own not incorporated business workers	224	+/-105	3.8%	+/-1.8
Unpaid family workers	0	+/-119	0.0%	+/-0.6
INCOME AND BENEFITS (IN 2009 INFLATION-ADJUSTED DOLLARS)				
Total households	**5,034**	**+/-251**	**5,034**	**(X)**
Less than $10,000	158	+/-89	3.1%	+/-1.8
$10,000 to $14,999	352	+/-141	7.0%	+/-2.7
$15,000 to $24,999	438	+/-151	8.7%	+/-2.9
$25,000 to $34,999	417	+/-147	8.3%	+/-3.0
$35,000 to $49,999	885	+/-181	17.6%	+/-3.4
$50,000 to $74,999	1,279	+/-234	25.4%	+/-4.5
$75,000 to $99,999	578	+/-178	11.5%	+/-3.4
$100,000 to $149,999	676	+/-156	13.4%	+/-3.1
$150,000 to $199,999	172	+/-72	3.4%	+/-1.4
$200,000 or more	79	+/-53	1.6%	+/-1.0
Median household income (dollars)	53,498	+/-2,645	(X)	(X)
Mean household income (dollars)	64,540	+/-4,107	(X)	(X)
With earnings	3,904	+/-246	77.6%	+/-3.7
Mean earnings (dollars)	67,373	+/-4,559	(X)	(X)
With Social Security	1,530	+/-171	30.4%	+/-2.8
Mean Social Security income (dollars)	16,412	+/-1,711	(X)	(X)
With retirement income	1,140	+/-194	22.6%	+/-3.6
Mean retirement income (dollars)	17,721	+/-3,635	(X)	(X)
With Supplemental Security Income	79	+/-69	1.6%	+/-1.4
Mean Supplemental Security Income (dollars)	11,390	+/-5,047	(X)	(X)
With cash public assistance income	37	+/-33	0.7%	+/-0.7
Mean cash public assistance income (dollars)	5,524	+/-2,747	(X)	(X)
With Food Stamp/SNAP benefits in the past 12 months	64	+/-67	1.3%	+/-1.3
Families	**2,592**	**+/-188**	**2,592**	**(X)**
Less than $10,000	41	+/-47	1.6%	+/-1.8
$10,000 to $14,999	46	+/-48	1.8%	+/-1.9
$15,000 to $24,999	108	+/-51	4.2%	+/-2.0
$25,000 to $34,999	208	+/-100	8.0%	+/-3.9
$35,000 to $49,999	283	+/-102	10.9%	+/-3.8
$50,000 to $74,999	755	+/-166	29.1%	+/-5.7
$75,000 to $99,999	382	+/-129	14.7%	+/-4.8
$100,000 to $149,999	578	+/-147	22.3%	+/-5.4
$150,000 to $199,999	132	+/-64	5.1%	+/-2.4
$200,000 or more	59	+/-42	2.3%	+/-1.7
Median family income (dollars)	70,891	+/-4,822	(X)	(X)
Mean family income (dollars)	80,418	+/-5,122	(X)	(X)

Selected Economic Characteristics	Estimate	Margin of Error	Percent	Margin of Error
Per capita income (dollars)	30,785	+/-2,217	(X)	(X)
Nonfamily households	**2,442**	**+/-305**	**2,442**	**(X)**
Median nonfamily income (dollars)	38,980	+/-2,661	(X)	(X)
Mean nonfamily income (dollars)	46,930	+/-4,686	(X)	(X)
Median earnings for workers (dollars)	34,391	+/-3,830	(X)	(X)
Median earnings for male full-time, year-round workers (dollars)	53,244	+/-7,924	(X)	(X)
Median earnings for female full-time, year-round workers (dollars)	39,034	+/-3,687	(X)	(X)
HEALTH INSURANCE COVERAGE				
Civilian Noninstitutionalized Population	**(X)**	**(X)**	**(X)**	**(X)**
With health insurance coverage	(X)	(X)	(X)	(X)
With private health insurance coverage	(X)	(X)	(X)	(X)
With public health coverage	(X)	(X)	(X)	(X)
No health insurance coverage	(X)	(X)	(X)	(X)
Civilian Noninstitutionalized Population Under 18 years	**(X)**	**(X)**	**(X)**	**(X)**
No health insurance coverage	(X)	(X)	(X)	(X)
PERCENTAGE OF FAMILIES AND PEOPLE WHOSE INCOME IN THE PAST 12 MONTHS IS BELOW THE POVERTY LEVEL				
All families	3.4%	+/-2.6	(X)	(X)
With related children under 18 years	5.5%	+/-5.4	(X)	(X)
With related children under 5 years only	2.3%	+/-4.1	(X)	(X)
Married couple families	3.7%	+/-3.0	(X)	(X)
With related children under 18 years	7.1%	+/-7.4	(X)	(X)
With related children under 5 years only	0.0%	+/-17.4	(X)	(X)
Families with female householder, no husband present	0.0%	+/-14.3	(X)	(X)
With related children under 18 years	0.0%	+/-19.1	(X)	(X)
With related children under 5 years only	0.0%	+/-46.3	(X)	(X)
All people	4.6%	+/-2.4	(X)	(X)
Under 18 years	4.5%	+/-4.5	(X)	(X)
Related children under 18 years	4.5%	+/-4.5	(X)	(X)
Related children under 5 years	1.6%	+/-2.7	(X)	(X)
Related children 5 to 17 years	5.9%	+/-6.3	(X)	(X)
18 years and over	4.7%	+/-2.2	(X)	(X)
18 to 64 years	4.7%	+/-2.5	(X)	(X)
65 years and over	4.6%	+/-4.1	(X)	(X)
People in families	3.5%	+/-2.9	(X)	(X)
Unrelated individuals 15 years and over	7.5%	+/-3.8	(X)	(X)

Source: U.S. Census Bureau, 2005-2009 American Community Survey

Data are based on a sample and are subject to sampling variability. The degree of uncertainty for an estimate arising from sampling variability is represented through the use of a margin of error. The value shown here is the 90 percent margin of error. The margin of error can be interpreted roughly as providing a 90 percent probability that the interval defined by the estimate minus the margin of error and the estimate plus the margin of error (the lower and upper confidence bounds) contains the true value. In addition to sampling variability, the ACS estimates are subject to nonsampling error (for a discussion of nonsampling variability, see Accuracy of the Data). The effect of nonsampling error is not represented in these tables.

Notes:
·Employment and unemployment estimates may vary from the official labor force data released by the Bureau of Labor Statistics because of differences in survey design and data collection. For guidance on differences in employment and unemployment estimates from different sources go to Labor Force Guidance.
·Workers include members of the Armed Forces and civilians who were at work last week.
·Occupation codes are 4-digit codes and are based on Standard Occupational Classification 2000.
·Industry codes are 4-digit codes and are based on the North American Industry Classification System 2002 and 2007. The 2005, 2006 and 2007 ACS data are coded using NAICS 2002 while the 2008 and 2009 ACS data use NAICS 2007 codes. Categories that differ between 2002 and 2007 NAICS are aggregated so that the 5 years of data are consistent in display and reflect the NAICS 2007 codes. The Industry categories adhere to the guidelines issued in Clarification Memorandum No. 2, "NAICS Alternate Aggregation Structure for Use By U.S. Statistical Agencies," issued by the Office of Management and Budget.
·Selected earnings and income data are not available for certain geographic areas due to problems with group quarters data collection and imputation. See the ACS User Notes for details.
·Logical coverage edits applying a rules-based assignment of Medicaid, Medicare and military health coverage were added in 2009 -- please see http://www.census.gov/hhes/www/hlthins/publications/coverage_edits_final.pdf for more details.
·While the 2005-2009 American Community Survey (ACS) data generally reflect the November 2008 Office of Management and Budget (OMB) definitions of metropolitan and micropolitan statistical areas; in certain instances the names, codes, and boundaries of the principal cities shown in ACS tables may differ from the OMB definitions due to differences in the effective dates of the geographic entities.
·Estimates of urban and rural population, housing units, and characteristics reflect boundaries of urban areas defined based on Census 2000 data. Boundaries for urban areas have not been updated since Census 2000. As a result, data for urban and rural areas from the ACS do not necessarily reflect the results of ongoing urbanization.

Explanation of Symbols:
1. An '**' entry in the margin of error column indicates that either no sample observations or too few sample observations were available to compute a standard error and thus the margin of error. A statistical test is not appropriate.
2. An '-' entry in the estimate column indicates that either no sample observations or too few sample observations were available to compute an estimate, or a ratio of medians cannot be calculated because one or both of the median estimates falls in the lowest interval or upper interval of an open-ended distribution.
3. An '-' following a median estimate means the median falls in the lowest interval of an open-ended distribution.
4. An '+' following a median estimate means the median falls in the upper interval of an open-ended distribution.
5. An '***' entry in the margin of error column indicates that the median falls in the lowest interval or upper interval of an open-ended distribution. A statistical test is not appropriate.
6. An '*****' entry in the margin of error column indicates that the estimate is controlled. A statistical test for sampling variability is not appropriate.
7. An 'N' entry in the estimate and margin of error columns indicates that data for this geographic area cannot be displayed because the number of sample cases is too small.
8. An '(X)' means that the estimate is not applicable or not available.

The letters PDF or symbol indicate a document is in the Portable Document Format (PDF). To view the file you will need the Adobe® Acrobat® Reader, which is available for **free** from the Adobe web site.

U.S. Census Bureau
American FactFinder

Sharonville city, Hamilton County, Ohio

Selected Housing Characteristics: 2005-2009

Data Set: **2005-2009 American Community Survey 5-Year Estimates**
Survey: **American Community Survey**

NOTE. Although the American Community Survey (ACS) produces population, demographic and housing unit estimates, it is the Census Bureau's Population Estimates Program that produces and disseminates the official estimates of the population for the nation, states, counties, cities and towns and estimates of housing units for states and counties.

For more information on confidentiality protection, sampling error, nonsampling error, and definitions, see Survey Methodology.

Selected Housing Characteristics	Estimate	Margin of Error	Percent	Margin of Error
HOUSING OCCUPANCY				
Total housing units	**5,487**	**+/-293**	**5,487**	**(X)**
Occupied housing units	5,034	+/-251	91.7%	+/-3.2
Vacant housing units	453	+/-188	8.3%	+/-3.2
Homeowner vacancy rate	2.2	+/-2.4	(X)	(X)
Rental vacancy rate	10.8	+/-5.4	(X)	(X)
UNITS IN STRUCTURE				
Total housing units	**5,487**	**+/-293**	**5,487**	**(X)**
1-unit, detached	2,852	+/-269	52.0%	+/-3.9
1-unit, attached	543	+/-87	9.9%	+/-1.6
2 units	80	+/-74	1.5%	+/-1.3
3 or 4 units	369	+/-141	6.7%	+/-2.6
5 to 9 units	450	+/-141	8.2%	+/-2.5
10 to 19 units	321	+/-141	5.9%	+/-2.6
20 or more units	772	+/-157	14.1%	+/-2.7
Mobile home	100	+/-65	1.8%	+/-1.2
Boat, RV, van, etc.	0	+/-119	0.0%	+/-0.6
YEAR STRUCTURE BUILT				
Total housing units	**5,487**	**+/-293**	**5,487**	**(X)**
Built 2005 or later	12	+/-19	0.2%	+/-0.4
Built 2000 to 2004	161	+/-79	2.9%	+/-1.4
Built 1990 to 1999	471	+/-142	8.6%	+/-2.5
Built 1980 to 1989	1,033	+/-183	18.8%	+/-3.4
Built 1970 to 1979	1,045	+/-221	19.0%	+/-4.0
Built 1960 to 1969	1,520	+/-241	27.7%	+/-3.8
Built 1950 to 1959	681	+/-166	12.4%	+/-2.9
Built 1940 to 1949	163	+/-92	3.0%	+/-1.7
Built 1939 or earlier	401	+/-129	7.3%	+/-2.3
ROOMS				
Total housing units	**5,487**	**+/-293**	**5,487**	**(X)**
1 room	151	+/-92	2.8%	+/-1.7
2 rooms	192	+/-86	3.5%	+/-1.5
3 rooms	581	+/-166	10.6%	+/-3.1
4 rooms	952	+/-215	17.4%	+/-3.7
5 rooms	1,132	+/-215	20.6%	+/-3.7
6 rooms	833	+/-157	15.2%	+/-2.7
7 rooms	663	+/-162	12.1%	+/-3.0
8 rooms	529	+/-152	9.6%	+/-2.6
9 rooms or more	454	+/-124	8.3%	+/-2.3

Selected Housing Characteristics	Estimate	Margin of Error	Percent	Margin of Error
Median rooms	5.3	+/-0.2	(X)	(X)
BEDROOMS				
Total housing units	**5,487**	**+/-293**	**5,487**	**(X)**
No bedroom	151	+/-92	2.8%	+/-1.7
1 bedroom	981	+/-204	17.9%	+/-3.6
2 bedrooms	1,583	+/-247	28.9%	+/-4.0
3 bedrooms	1,793	+/-205	32.7%	+/-3.8
4 bedrooms	925	+/-168	16.9%	+/-2.8
5 or more bedrooms	54	+/-44	1.0%	+/-0.8
HOUSING TENURE				
Occupied housing units	**5,034**	**+/-251**	**5,034**	**(X)**
Owner-occupied	3,150	+/-269	62.6%	+/-4.1
Renter-occupied	1,884	+/-221	37.4%	+/-4.1
Average household size of owner-occupied unit	2.33	+/-0.14	(X)	(X)
Average household size of renter-occupied unit	1.96	+/-0.21	(X)	(X)
YEAR HOUSEHOLDER MOVED INTO UNIT				
Occupied housing units	**5,034**	**+/-251**	**5,034**	**(X)**
Moved in 2005 or later	1,764	+/-213	35.0%	+/-4.1
Moved in 2000 to 2004	1,052	+/-216	20.9%	+/-4.1
Moved in 1990 to 1999	1,056	+/-176	21.0%	+/-3.3
Moved in 1980 to 1989	468	+/-118	9.3%	+/-2.3
Moved in 1970 to 1979	329	+/-100	6.5%	+/-2.0
Moved in 1969 or earlier	365	+/-112	7.3%	+/-2.2
VEHICLES AVAILABLE				
Occupied housing units	**5,034**	**+/-251**	**5,034**	**(X)**
No vehicles available	502	+/-154	10.0%	+/-3.0
1 vehicle available	2,022	+/-288	40.2%	+/-4.5
2 vehicles available	1,976	+/-223	39.3%	+/-4.6
3 or more vehicles available	534	+/-115	10.6%	+/-2.4
HOUSE HEATING FUEL				
Occupied housing units	**5,034**	**+/-251**	**5,034**	**(X)**
Utility gas	3,252	+/-275	64.6%	+/-4.1
Bottled, tank, or LP gas	53	+/-52	1.1%	+/-1.0
Electricity	1,539	+/-206	30.6%	+/-4.0
Fuel oil, kerosene, etc.	134	+/-88	2.7%	+/-1.7
Coal or coke	0	+/-119	0.0%	+/-0.6
Wood	9	+/-19	0.2%	+/-0.4
Solar energy	0	+/-119	0.0%	+/-0.6
Other fuel	0	+/-119	0.0%	+/-0.6
No fuel used	47	+/-57	0.9%	+/-1.1
SELECTED CHARACTERISTICS				
Occupied housing units	**5,034**	**+/-251**	**5,034**	**(X)**
Lacking complete plumbing facilities	16	+/-25	0.3%	+/-0.5
Lacking complete kitchen facilities	16	+/-25	0.3%	+/-0.5
No telephone service available	112	+/-85	2.2%	+/-1.7
OCCUPANTS PER ROOM				
Occupied housing units	**5,034**	**+/-251**	**5,034**	**(X)**
1.00 or less	5,016	+/-256	99.6%	+/-0.7
1.01 to 1.50	18	+/-33	0.4%	+/-0.7
1.51 or more	0	+/-119	0.0%	+/-0.6
VALUE				
Owner-occupied units	**3,150**	**+/-269**	**3,150**	**(X)**
Less than $50,000	53	+/-51	1.7%	+/-1.6
$50,000 to $99,999	196	+/-89	6.2%	+/-2.7
$100,000 to $149,999	1,398	+/-190	44.4%	+/-4.8
$150,000 to $199,999	900	+/-173	28.6%	+/-4.8
$200,000 to $299,999	442	+/-103	14.0%	+/-3.2

Selected Housing Characteristics	Estimate	Margin of Error	Percent	Margin of Error
$300,000 to $499,999	136	+/-83	4.3%	+/-2.6
$500,000 to $999,999	25	+/-27	0.8%	+/-0.8
$1,000,000 or more	0	+/-119	0.0%	+/-1.0
Median (dollars)	148,200	+/-3,805	(X)	(X)
MORTGAGE STATUS				
Owner-occupied units	**3,150**	**+/-269**	**3,150**	**(X)**
Housing units with a mortgage	2,041	+/-257	64.8%	+/-5.5
Housing units without a mortgage	1,109	+/-189	35.2%	+/-5.5
SELECTED MONTHLY OWNER COSTS (SMOC)				
Housing units with a mortgage	**2,041**	**+/-257**	**2,041**	**(X)**
Less than $300	0	+/-119	0.0%	+/-1.6
$300 to $499	44	+/-41	2.2%	+/-1.9
$500 to $699	17	+/-28	0.8%	+/-1.4
$700 to $999	285	+/-113	14.0%	+/-4.9
$1,000 to $1,499	1,111	+/-176	54.4%	+/-6.1
$1,500 to $1,999	387	+/-106	19.0%	+/-4.9
$2,000 or more	197	+/-85	9.7%	+/-4.1
Median (dollars)	1,327	+/-52	(X)	(X)
Housing units without a mortgage	**1,109**	**+/-189**	**1,109**	**(X)**
Less than $100	0	+/-119	0.0%	+/-2.9
$100 to $199	0	+/-119	0.0%	+/-2.9
$200 to $299	125	+/-81	11.3%	+/-7.0
$300 to $399	338	+/-104	30.5%	+/-8.3
$400 or more	646	+/-153	58.3%	+/-9.2
Median (dollars)	446	+/-51	(X)	(X)
SELECTED MONTHLY OWNER COSTS AS A PERCENTAGE OF HOUSEHOLD INCOME (SMOCAPI)				
Housing units with a mortgage (excluding units where SMOCAPI cannot be computed)	**2,029**	**+/-258**	**2,029**	**(X)**
Less than 20.0 percent	839	+/-149	41.4%	+/-7.2
20.0 to 24.9 percent	347	+/-102	17.1%	+/-4.4
25.0 to 29.9 percent	341	+/-118	16.8%	+/-5.1
30.0 to 34.9 percent	154	+/-97	7.6%	+/-4.5
35.0 percent or more	348	+/-122	17.2%	+/-5.3
Not computed	12	+/-19	(X)	(X)
Housing unit without a mortgage (excluding units where SMOCAPI cannot be computed)	**1,094**	**+/-188**	**1,094**	**(X)**
Less than 10.0 percent	423	+/-116	38.7%	+/-9.1
10.0 to 14.9 percent	233	+/-110	21.3%	+/-9.4
15.0 to 19.9 percent	135	+/-86	12.3%	+/-7.6
20.0 to 24.9 percent	119	+/-77	10.9%	+/-6.7
25.0 to 29.9 percent	36	+/-35	3.3%	+/-3.1
30.0 to 34.9 percent	25	+/-30	2.3%	+/-2.7
35.0 percent or more	123	+/-85	11.2%	+/-7.5
Not computed	15	+/-25	(X)	(X)
GROSS RENT				
Occupied units paying rent	**1,811**	**+/-219**	**1,811**	**(X)**
Less than $200	36	+/-57	2.0%	+/-3.1
$200 to $299	0	+/-119	0.0%	+/-1.8
$300 to $499	114	+/-92	6.3%	+/-5.0
$500 to $749	638	+/-183	35.2%	+/-8.7
$750 to $999	613	+/-142	33.8%	+/-7.4
$1,000 to $1,499	238	+/-119	13.1%	+/-6.2
$1,500 or more	172	+/-67	9.5%	+/-3.8
Median (dollars)	777	+/-29	(X)	(X)
No rent paid	73	+/-46	(X)	(X)
GROSS RENT AS A PERCENTAGE OF HOUSEHOLD INCOME (GRAPI)				
Occupied units paying rent (excluding units where GRAPI cannot be computed)	**1,811**	**+/-219**	**1,811**	**(X)**
Less than 15.0 percent	394	+/-154	21.8%	+/-8.2

Selected Housing Characteristics	Estimate	Margin of Error	Percent	Margin of Error
15.0 to 19.9 percent	225	+/-80	12.4%	+/-4.5
20.0 to 24.9 percent	318	+/-141	17.6%	+/-7.3
25.0 to 29.9 percent	221	+/-104	12.2%	+/-5.4
30.0 to 34.9 percent	101	+/-77	5.6%	+/-4.2
35.0 percent or more	552	+/-163	30.5%	+/-8.4
Not computed	73	+/-46	(X)	(X)

Source: U.S. Census Bureau, 2005-2009 American Community Survey

Data are based on a sample and are subject to sampling variability. The degree of uncertainty for an estimate arising from sampling variability is represented through the use of a margin of error. The value shown here is the 90 percent margin of error. The margin of error can be interpreted roughly as providing a 90 percent probability that the interval defined by the estimate minus the margin of error and the estimate plus the margin of error (the lower and upper confidence bounds) contains the true value. In addition to sampling variability, the ACS estimates are subject to nonsampling error (for a discussion of nonsampling variability, see Accuracy of the Data). The effect of nonsampling error is not represented in these tables.

Notes:
·Caution should be used when comparing data for Number of Rooms between 2008 and 2009. A data collection error was identified for 2008 impacting the "1 room" category. For more information please see Errata Note #54.
·Caution should be used when comparing data for Number of Bedrooms between 2008 and 2009. A data collection error was identified for 2008 impacting the "0 bedrooms" category. For more information please see Errata Note #54.
·The 2005-2009 plumbing data for Puerto Rico will not be shown. Research indicates that the questions on plumbing facilities that were introduced in 2008 in the stateside American Community Survey and the 2008 Puerto Rico Community Survey may not have been appropriate for Puerto Rico.
·Caution should be used when comparing data for Telephone Service Availability between 2008 and 2009. A data collection error was identified for 2008 impacting the "no" category and underreporting those who did not have telephone service available. For more information please see Errata Note #53.
·Caution should be used when comparing data for Occupants per Room between 2008 and 2009. A data collection error was identified for 2008 impacting the "1 room" category. For more information please see Errata Note #54.
·In prior years, the universe included all owner-occupied units with a mortgage. It is now restricted to include only those units where SMOCAPI is computed, that is, SMOC and household income are valid values.
·In prior years, the universe included all owner-occupied units without a mortgage. It is now restricted to include only those units where SMOCAPI is computed, that is, SMOC and household income are valid values.
·In prior years, the universe included all renter-occupied units. It is now restricted to include only those units where GRAPI is computed, that is, gross rent and household Income are valid values.
·The median gross rent excludes no cash renters.
·While the 2005-2009 American Community Survey (ACS) data generally reflect the November 2008 Office of Management and Budget (OMB) definitions of metropolitan and micropolitan statistical areas; in certain instances the names, codes, and boundaries of the principal cities shown in ACS tables may differ from the OMB definitions due to differences in the effective dates of the geographic entities.
·Estimates of urban and rural population, housing units, and characteristics reflect boundaries of urban areas defined based on Census 2000 data. Boundaries for urban areas have not been updated since Census 2000. As a result, data for urban and rural areas from the ACS do not necessarily reflect the results of ongoing urbanization.

Explanation of Symbols:
1. An '**' entry in the margin of error column indicates that either no sample observations or too few sample observations were available to compute a standard error and thus the margin of error. A statistical test is not appropriate.
2. An '-' entry in the estimate column indicates that either no sample observations or too few sample observations were available to compute an estimate, or a ratio of medians cannot be calculated because one or both of the median estimates falls in the lowest interval or upper interval of an open-ended distribution.
3. An '-' following a median estimate means the median falls in the lowest interval of an open-ended distribution.
4. An '+' following a median estimate means the median falls in the upper interval of an open-ended distribution.
5. An '***' entry in the margin of error column indicates that the median falls in the lowest interval or upper interval of an open-ended distribution. A statistical test is not appropriate.
6. An '*****' entry in the margin of error column indicates that the estimate is controlled. A statistical test for sampling variability is not appropriate.
7. An 'N' entry in the estimate and margin of error columns indicates that data for this geographic area cannot be displayed because the number of sample cases is too small.
8. An '(X)' means that the estimate is not applicable or not available.

U.S. Census Bureau
American FactFinder

Sharonville city, Hamilton County, Ohio

Selected Social Characteristics in the United States: 2005-2009

Data Set: **2005-2009 American Community Survey 5-Year Estimates**
Survey: **American Community Survey**

NOTE. Although the American Community Survey (ACS) produces population, demographic and housing unit estimates, it is the Census Bureau's Population Estimates Program that produces and disseminates the official estimates of the population for the nation, states, counties, cities and towns and estimates of housing units for states and counties.

For more information on confidentiality protection, sampling error, nonsampling error, and definitions, see Survey Methodology.

Selected Social Characteristics in the United States	Estimate	Margin of Error	Percent	Margin of Error
HOUSEHOLDS BY TYPE				
Total households	**5,034**	**+/-251**	**5,034**	**(X)**
Family households (families)	2,592	+/-188	51.5%	+/-4.4
With own children under 18 years	1,007	+/-130	20.0%	+/-2.9
Married-couple family	2,163	+/-210	43.0%	+/-4.4
With own children under 18 years	728	+/-131	14.5%	+/-2.8
Male householder, no wife present, family	219	+/-93	4.4%	+/-1.9
With own children under 18 years	182	+/-87	3.6%	+/-1.8
Female householder, no husband present, family	210	+/-103	4.2%	+/-2.1
With own children under 18 years	97	+/-61	1.9%	+/-1.2
Nonfamily households	2,442	+/-305	48.5%	+/-4.4
Householder living alone	2,194	+/-300	43.6%	+/-4.4
65 years and over	748	+/-168	14.9%	+/-3.1
Households with one or more people under 18 years	1,076	+/-128	21.4%	+/-3.1
Households with one or more people 65 years and over	1,409	+/-144	28.0%	+/-2.4
Average household size	2.19	+/-0.10	(X)	(X)
Average family size	3.10	+/-0.15	(X)	(X)
RELATIONSHIP				
Population in households	**11,037**	**+/-161**	**11,037**	**(X)**
Householder	5,034	+/-251	45.6%	+/-2.2
Spouse	2,152	+/-207	19.5%	+/-1.9
Child	3,016	+/-282	27.3%	+/-2.6
Other relatives	270	+/-156	2.4%	+/-1.4
Nonrelatives	565	+/-245	5.1%	+/-2.2
Unmarried partner	133	+/-84	1.2%	+/-0.8
MARITAL STATUS				
Males 15 years and over	**4,830**	**+/-330**	**4,830**	**(X)**
Never married	1,599	+/-333	33.1%	+/-5.5
Now married, except separated	2,338	+/-239	48.4%	+/-5.2
Separated	110	+/-93	2.3%	+/-1.9
Widowed	147	+/-76	3.0%	+/-1.6
Divorced	636	+/-170	13.2%	+/-3.6
Females 15 years and over	**4,438**	**+/-252**	**4,438**	**(X)**
Never married	1,116	+/-215	25.1%	+/-4.2
Now married, except separated	2,266	+/-185	51.1%	+/-5.0
Separated	56	+/-55	1.3%	+/-1.2
Widowed	443	+/-131	10.0%	+/-2.8
Divorced	557	+/-165	12.6%	+/-3.5

Selected Social Characteristics in the United States	Estimate	Margin of Error	Percent	Margin of Error
FERTILITY				
Number of women 15 to 50 years old who had a birth in the past 12 months	**192**	**+/-145**	**192**	**(X)**
Unmarried women (widowed, divorced, and never married)	48	+/-70	25.0%	+/-35.9
Per 1,000 unmarried women	47	+/-69	(X)	(X)
Per 1,000 women 15 to 50 years old	88	+/-66	(X)	(X)
Per 1,000 women 15 to 19 years old	0	+/-124	(X)	(X)
Per 1,000 women 20 to 34 years old	212	+/-151	(X)	(X)
Per 1,000 women 35 to 50 years old	9	+/-18	(X)	(X)
GRANDPARENTS				
Number of grandparents living with own grandchildren under 18 years	**55**	**+/-62**	**55**	**(X)**
Responsible for grandchildren	41	+/-59	74.5%	+/-54.3
Years responsible for grandchildren				
Less than 1 year	41	+/-59	74.5%	+/-54.3
1 or 2 years	0	+/-119	0.0%	+/-40.0
3 or 4 years	0	+/-119	0.0%	+/-40.0
5 or more years	0	+/-119	0.0%	+/-40.0
Number of grandparents responsible for own grandchildren under 18 years	**41**	**+/-59**	**41**	**(X)**
Who are female	41	+/-59	100.0%	+/-46.3
Who are married	0	+/-119	0.0%	+/-46.3
SCHOOL ENROLLMENT				
Population 3 years and over enrolled in school	**2,188**	**+/-348**	**2,188**	**(X)**
Nursery school, preschool	129	+/-74	5.9%	+/-3.4
Kindergarten	171	+/-80	7.8%	+/-3.7
Elementary school (grades 1-8)	913	+/-208	41.7%	+/-6.9
High school (grades 9-12)	501	+/-170	22.9%	+/-7.1
College or graduate school	474	+/-155	21.7%	+/-5.2
EDUCATIONAL ATTAINMENT				
Population 25 years and over	**8,291**	**+/-255**	**8,291**	**(X)**
Less than 9th grade	299	+/-127	3.6%	+/-1.6
9th to 12th grade, no diploma	442	+/-155	5.3%	+/-1.8
High school graduate (includes equivalency)	2,575	+/-328	31.1%	+/-3.7
Some college, no degree	1,837	+/-298	22.2%	+/-3.6
Associate's degree	541	+/-160	6.5%	+/-1.9
Bachelor's degree	1,370	+/-206	16.5%	+/-2.4
Graduate or professional degree	1,227	+/-252	14.8%	+/-3.1
Percent high school graduate or higher	91.1%	+/-2.3	(X)	(X)
Percent bachelor's degree or higher	31.3%	+/-4.2	(X)	(X)
VETERAN STATUS				
Civilian population 18 years and over	**8,919**	**+/-256**	**8,919**	**(X)**
Civilian veterans	1,141	+/-199	12.8%	+/-2.2
DISABILITY STATUS OF THE CIVILIAN NONINSTITUTIONALIZED POPULATION				
Total Civilian Noninstitutionalized Population	**(X)**	**(X)**	**(X)**	**(X)**
With a disability	(X)	(X)	(X)	(X)
Under 18 years	**(X)**	**(X)**	**(X)**	**(X)**
With a disability	(X)	(X)	(X)	(X)
18 to 64 years	**(X)**	**(X)**	**(X)**	**(X)**
With a disability	(X)	(X)	(X)	(X)
65 years and over	**(X)**	**(X)**	**(X)**	**(X)**
With a disability	(X)	(X)	(X)	(X)
RESIDENCE 1 YEAR AGO				
Population 1 year and over	**10,933**	**+/-117**	**10,933**	**(X)**
Same house	8,751	+/-516	80.0%	+/-4.5
Different house in the U.S.	2,109	+/-479	19.3%	+/-4.4
Same county	1,042	+/-399	9.5%	+/-3.7

Selected Social Characteristics in the United States	Estimate	Margin of Error	Percent	Margin of Error
Different county	1,067	+/-363	9.8%	+/-3.3
Same state	428	+/-223	3.9%	+/-2.1
Different state	639	+/-331	5.8%	+/-3.0
Abroad	73	+/-118	0.7%	+/-1.1
PLACE OF BIRTH				
Total population	**11,131**	**+/-38**	**11,131**	**(X)**
Native	10,103	+/-377	90.8%	+/-3.4
Born in United States	9,986	+/-372	89.7%	+/-3.4
State of residence	7,095	+/-441	63.7%	+/-4.0
Different state	2,891	+/-398	26.0%	+/-3.6
Born in Puerto Rico, U.S. Island areas, or born abroad to American parent(s)	117	+/-83	1.1%	+/-0.7
Foreign born	1,028	+/-381	9.2%	+/-3.4
U.S. CITIZENSHIP STATUS				
Foreign-born population	**1,028**	**+/-381**	**1,028**	**(X)**
Naturalized U.S. citizen	242	+/-135	23.5%	+/-14.5
Not a U.S. citizen	786	+/-368	76.5%	+/-14.5
YEAR OF ENTRY				
Population born outside the United States	**1,145**	**+/-376**	**1,145**	**(X)**
Native	**117**	**+/-83**	**117**	**(X)**
Entered 2000 or later	48	+/-70	41.0%	+/-45.2
Entered before 2000	69	+/-52	59.0%	+/-45.2
Foreign born	**1,028**	**+/-381**	**1,028**	**(X)**
Entered 2000 or later	732	+/-372	71.2%	+/-15.8
Entered before 2000	296	+/-136	28.8%	+/-15.8
WORLD REGION OF BIRTH OF FOREIGN BORN				
Foreign-born population, excluding population born at sea	**1,028**	**+/-381**	**1,028**	**(X)**
Europe	240	+/-126	23.3%	+/-15.5
Asia	483	+/-324	47.0%	+/-23.2
Africa	0	+/-119	0.0%	+/-3.1
Oceania	0	+/-119	0.0%	+/-3.1
Latin America	295	+/-254	28.7%	+/-21.0
Northern America	10	+/-15	1.0%	+/-1.5
LANGUAGE SPOKEN AT HOME				
Population 5 years and over	**10,424**	**+/-226**	**10,424**	**(X)**
English only	9,538	+/-404	91.5%	+/-3.0
Language other than English	886	+/-314	8.5%	+/-3.0
Speak English less than "very well"	514	+/-290	4.9%	+/-2.8
Spanish	349	+/-260	3.3%	+/-2.5
Speak English less than "very well"	233	+/-248	2.2%	+/-2.4
Other Indo-European languages	237	+/-157	2.3%	+/-1.5
Speak English less than "very well"	107	+/-109	1.0%	+/-1.1
Asian and Pacific Islander languages	267	+/-165	2.6%	+/-1.6
Speak English less than "very well"	174	+/-142	1.7%	+/-1.4
Other languages	33	+/-53	0.3%	+/-0.5
Speak English less than "very well"	0	+/-119	0.0%	+/-0.3
ANCESTRY				
Total population	**11,131**	**+/-38**	**11,131**	**(X)**
American	597	+/-208	5.4%	+/-1.9
Arab	16	+/-26	0.1%	+/-0.2
Czech	43	+/-40	0.4%	+/-0.4
Danish	0	+/-119	0.0%	+/-0.3
Dutch	215	+/-176	1.9%	+/-1.6
English	1,179	+/-316	10.6%	+/-2.8
French (except Basque)	285	+/-135	2.6%	+/-1.2
French Canadian	84	+/-102	0.8%	+/-0.9
German	3,778	+/-499	33.9%	+/-4.5
Greek	42	+/-49	0.4%	+/-0.4
Hungarian	23	+/-26	0.2%	+/-0.2

Selected Social Characteristics in the United States	Estimate	Margin of Error	Percent	Margin of Error
Irish	2,319	+/-453	20.8%	+/-4.1
Italian	502	+/-283	4.5%	+/-2.5
Lithuanian	13	+/-21	0.1%	+/-0.2
Norwegian	208	+/-259	1.9%	+/-2.3
Polish	417	+/-209	3.7%	+/-1.9
Portuguese	29	+/-47	0.3%	+/-0.4
Russian	121	+/-83	1.1%	+/-0.8
Scotch-Irish	301	+/-127	2.7%	+/-1.1
Scottish	312	+/-152	2.8%	+/-1.4
Slovak	0	+/-119	0.0%	+/-0.3
Subsaharan African	0	+/-119	0.0%	+/-0.3
Swedish	41	+/-39	0.4%	+/-0.3
Swiss	36	+/-58	0.3%	+/-0.5
Ukrainian	12	+/-19	0.1%	+/-0.2
Welsh	263	+/-187	2.4%	+/-1.7
West Indian (excluding Hispanic origin groups)	19	+/-33	0.2%	+/-0.3

Source: U.S. Census Bureau, 2005-2009 American Community Survey

Data are based on a sample and are subject to sampling variability. The degree of uncertainty for an estimate arising from sampling variability is represented through the use of a margin of error. The value shown here is the 90 percent margin of error. The margin of error can be interpreted roughly as providing a 90 percent probability that the interval defined by the estimate minus the margin of error and the estimate plus the margin of error (the lower and upper confidence bounds) contains the true value. In addition to sampling variability, the ACS estimates are subject to nonsampling error (for a discussion of nonsampling variability, see Accuracy of the Data). The effect of nonsampling error is not represented in these tables.

Notes:
·Ancestry listed in this table refers to the total number of people who responded with a particular ancestry; for example, the estimate given for Russian represents the number of people who listed Russian as either their first or second ancestry. This table lists only the largest ancestry groups; see the Detailed Tables for more categories. Race and Hispanic origin groups are not included in this table because official data for those groups come from the Race and Hispanic origin questions rather than the ancestry question (see Demographic Table).
·The Census Bureau introduced a new set of disability questions in the 2008 ACS questionnaire. Because of contextual differences between the 2008-2009 disability data and disability data collected in prior years, the Census Bureau is unable to combine the 5 years of disability data in order to produce the multi-year estimate that would appear in this table. Multi-year estimates of disability status will become available once five consecutive years of data are collected. For more information about the differences between the 2008 and prior years' disability questions, see Review of Changes to the Measurement of Disability in the 2008 ACS.
·Data for year of entry of the native population reflect the year of entry into the U.S. by people who were born in Puerto Rico, U.S. Island Areas or born outside the U.S. to a U.S. citizen parent and who subsequently moved to the U.S.
·While the 2005-2009 American Community Survey (ACS) data generally reflect the November 2008 Office of Management and Budget (OMB) definitions of metropolitan and micropolitan statistical areas; in certain instances the names, codes, and boundaries of the principal cities shown in ACS tables may differ from the OMB definitions due to differences in the effective dates of the geographic entities.
·Estimates of urban and rural population, housing units, and characteristics reflect boundaries of urban areas defined based on Census 2000 data. Boundaries for urban areas have not been updated since Census 2000. As a result, data for urban and rural areas from the ACS do not necessarily reflect the results of ongoing urbanization.

Explanation of Symbols:
1. An '**' entry in the margin of error column indicates that either no sample observations or too few sample observations were available to compute a standard error and thus the margin of error. A statistical test is not appropriate.
2. An '-' entry in the estimate column indicates that either no sample observations or too few sample observations were available to compute an estimate, or a ratio of medians cannot be calculated because one or both of the median estimates falls in the lowest interval or upper interval of an open-ended distribution.
3. An '-' following a median estimate means the median falls in the lowest interval of an open-ended distribution.
4. An '+' following a median estimate means the median falls in the upper interval of an open-ended distribution.
5. An '***' entry in the margin of error column indicates that the median falls in the lowest interval or upper interval of an open-ended distribution. A statistical test is not appropriate.
6. An '*****' entry in the margin of error column indicates that the estimate is controlled. A statistical test for sampling variability is not appropriate.
7. An 'N' entry in the estimate and margin of error columns indicates that data for this geographic area cannot be displayed because the number of sample cases is too small.
8. An '(X)' means that the estimate is not applicable or not available.

The letters PDF or symbol indicate a document is in the Portable Document Format (PDF). To view the file you will need the Adobe® Acrobat® Reader, which is available for **free** from the Adobe web site.

U.S. Census Bureau
American FactFinder

Sharonville city, Hamilton County, Ohio

Population and Housing Narrative Profile: 2005-2009
Data Set: **2005-2009 American Community Survey 5-Year Estimates**
Survey: **American Community Survey**

NOTE. Although the American Community Survey (ACS) produces population, demographic and housing unit estimates, it is the Census Bureau's Population Estimates Program that produces and disseminates the official estimates of the population for the nation, states, counties, cities and towns and estimates of housing units for states and counties.

For more information on confidentiality protection, sampling error, nonsampling error, and definitions, see Survey Methodology.

HOUSEHOLDS AND FAMILIES: In 2005-2009 there were 5,000 households in Sharonville city. The average household size was 2.2 people.

Families made up 51 percent of the households in Sharonville city. This figure includes both married-couple families (43 percent) and other families (9 percent). Nonfamily households made up 49 percent of all households in Sharonville city. Most of the nonfamily households were people living alone, but some were composed of people living in households in which no one was related to the householder.

The Types of Households in Sharonville city, Hamilton County, Ohio in 2005-2009

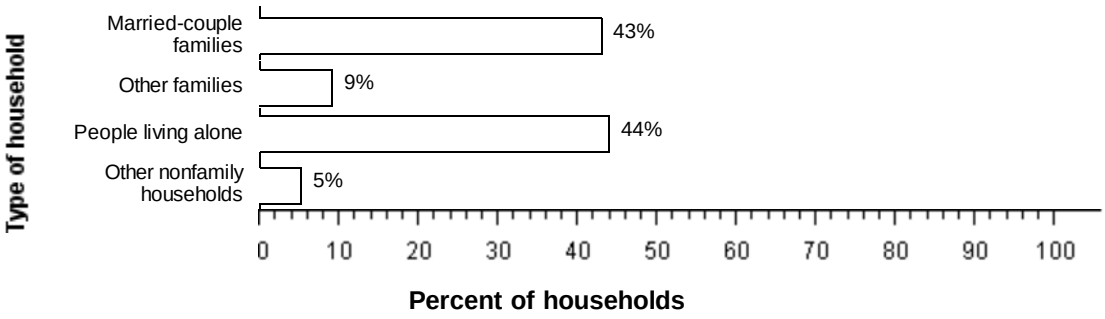

Source: American Community Survey, 2005-2009

NATIVITY AND LANGUAGE: Nine percent of the people living in Sharonville city in 2005-2009 were foreign born. Ninety-one percent was native, including 64 percent who were born in Ohio.

Among people at least five years old living in Sharonville city in 2005-2009, 8 percent spoke a language other than English at home. Of those speaking a language other than English at home, 39 percent spoke Spanish and 61 percent spoke some other language; 58 percent reported that they did not speak English "very well."

GEOGRAPHIC MOBILITY: In 2005-2009, 80 percent of the people at least one year old living in Sharonville city were living in the same residence one year earlier; 10 percent had moved during the past year from another residence in the same county, 4 percent from another county in the same state, 6 percent from another state, and 1 percent from abroad.

Geographic Mobility of Residents of Sharonville city, Hamilton County, Ohio in 2005-2009

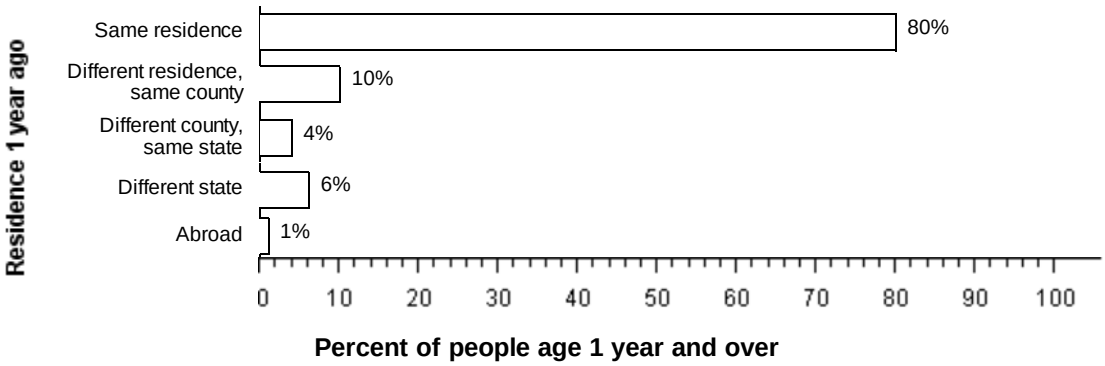

Source: American Community Survey, 2005-2009

EDUCATION: In 2005-2009, 91 percent of people 25 years and over had at least graduated from high school and 31 percent had a bachelor's degree or higher. Nine percent were dropouts; they were not enrolled in school and had not graduated from high school.

The total school enrollment in Sharonville city was 2,200 in 2005-2009. Nursery school and kindergarten enrollment was 300 and elementary or high school enrollment was 1,400 children. College or graduate school enrollment was 470.

The Educational Attainment of People in Sharonville city, Hamilton County, Ohio in 2005-2009

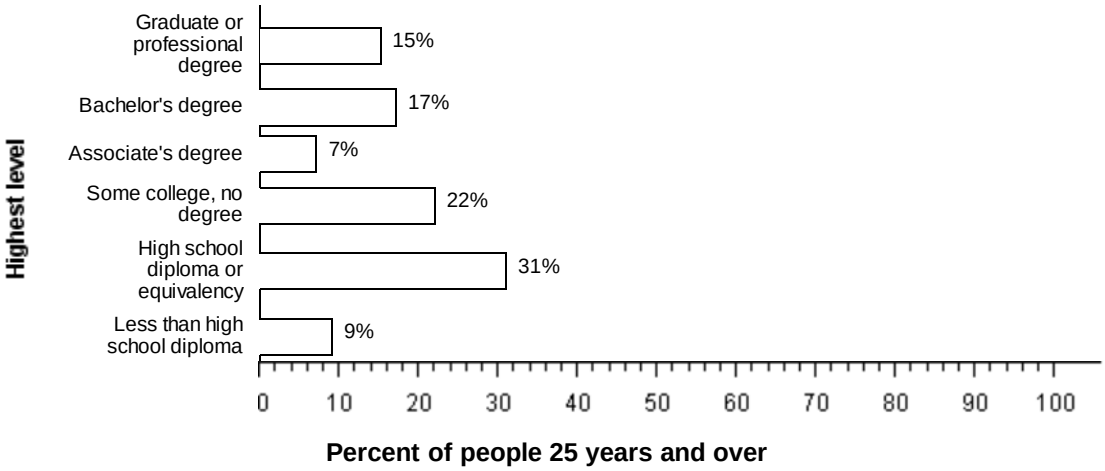

Source: American Community Survey, 2005-2009

DISABILITY: In Sharonville city, among people at least five years old in 2005-2009, percent reported a disability. The likelihood of having a disability varied by age - from percent of people 5 to 15 years old, to percent of people 16 to 64 years old, and to percent of those 65 and older.

INDUSTRIES: In 2005-2009, for the employed population 16 years and older, the leading industries in Sharonville city were Educational services, and health care, and social assistance, 21 percent, and Manufacturing, 18 percent.

Employment by Industry in Sharonville city, Hamilton County, Ohio in 2005-2009

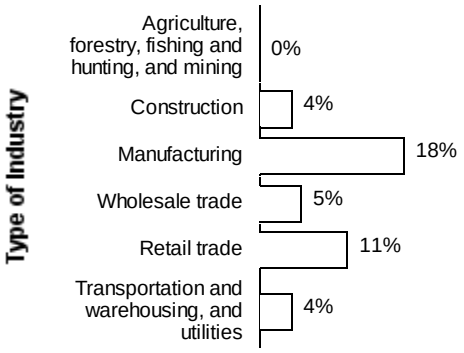

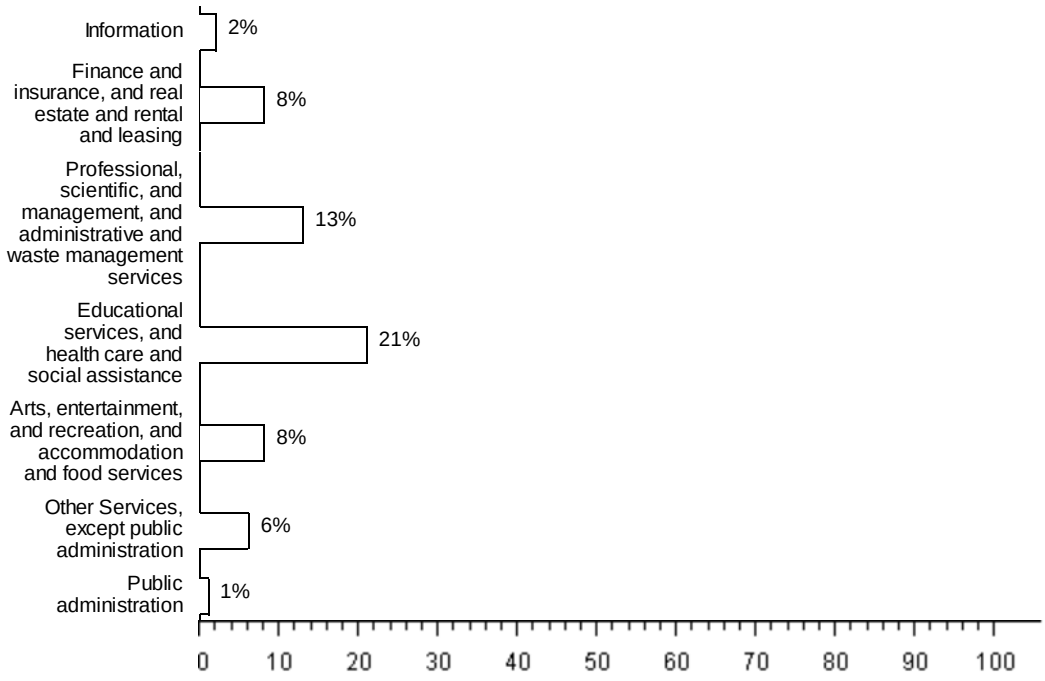

Percent of employed people 16 years and over

Source: American Community Survey, 2005-2009

OCCUPATIONS AND TYPE OF EMPLOYER: Among the most common occupations were: Management, professional, and related occupations, 38 percent; Sales and office occupations, 24 percent; Production, transportation, and material moving occupations, 17 percent; Service occupations, 13 percent; and Construction, extraction, maintenance, and repair occupations, 8 percent. Eighty-seven percent of the people employed were Private wage and salary workers; 10 percent was Federal, state, or local government workers; and 4 percent was Self-employed in own not incorporated business workers.

TRAVEL TO WORK: Eighty-six percent of Sharonville city workers drove to work alone in 2005-2009, 6 percent carpooled, 1 percent took public transportation, and 6 percent used other means. The remaining 2 percent worked at home. Among those who commuted to work, it took them on average 18.1 minutes to get to work.

INCOME: The median income of households in Sharonville city was $53,498. Seventy-eight percent of the households received earnings and 23 percent received retirement income other than Social Security. Thirty percent of the households received Social Security. The average income from Social Security was $16,412. These income sources are not mutually exclusive; that is, some households received income from more than one source.

POVERTY AND PARTICIPATION IN GOVERNMENT PROGRAMS: In 2005-2009, 5 percent of people were in poverty. Five percent of related children under 18 were below the poverty level, compared with 5 percent of people 65 years old and over. Three percent of all families and less than 0.5 percent of families with a female householder and no husband present had incomes below the poverty level.

Poverty Rates in Sharonville city, Hamilton County, Ohio in 2005-2009

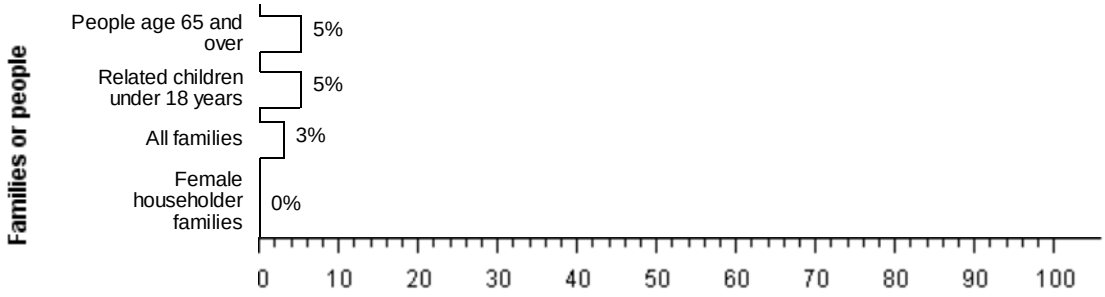

Percent below poverty level

Source: American Community Survey, 2005-2009

POPULATION OF Sharonville city: In 2005-2009, Sharonville city had a total population of 11,000 - 5,200 (47 percent) females and 5,900 (53 percent) males. The median age was 41 years. Twenty percent of the population was under 18 years and 18 percent was 65 years and older.

The Age Distribution of People in Sharonville city, Hamilton County, Ohio in 2005-2009

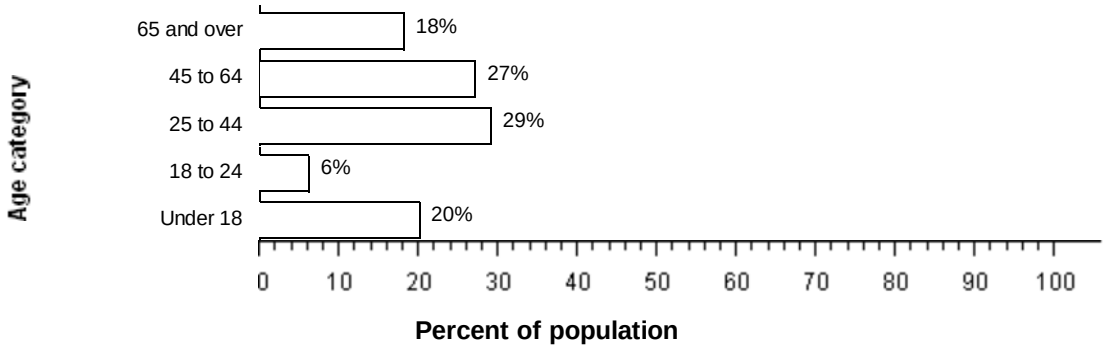

Source: American Community Survey, 2005-2009

For people reporting one race alone, 86 percent was White; 5 percent was Black or African American; less than 0.5 percent was American Indian and Alaska Native; 5 percent was Asian; 1 percent was Native Hawaiian and Other Pacific Islander, and 2 percent was Some other race. One percent reported Two or more races. Four percent of the people in Sharonville city was Hispanic. Eighty-five percent of the people in Sharonville city was White non-Hispanic. People of Hispanic origin may be of any race.

HOUSING CHARACTERISTICS: In 2005-2009, Sharonville city had a total of 5,500 housing units, 8 percent of which were vacant. Of the total housing units, 62 percent was in single-unit structures, 36 percent was in multi-unit structures, and 2 percent was mobile homes. Twelve percent of the housing units were built since 1990.

The Types of Housing Units in Sharonville city, Hamilton County, Ohio in 2005-2009

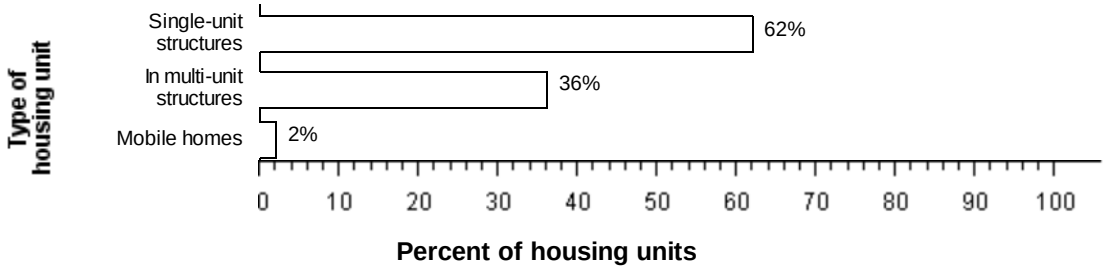

Source: American Community Survey, 2005-2009

OCCUPIED HOUSING UNIT CHARACTERISTICS: In 2005-2009, Sharonville city had 5,000 occupied housing units - 3,200 (63 percent) owner occupied and 1,900 (37 percent) renter occupied. Two percent of the households did not have telephone service and 10 percent of the households did not have access to a car, truck, or van for private use. Thirty-nine percent had two vehicles and another 11 percent had three or more.

HOUSING COSTS: The median monthly housing costs for mortgaged owners was $1,327, nonmortgaged owners $446, and renters $777. Twenty-five percent of owners with mortgages, 14 percent of owners without mortgages, and 36 percent of renters in Sharonville city spent 30 percent or more of household income on housing.

Occupants with a Housing Cost Burden in Sharonville city, Hamilton County, Ohio in 2005-2009

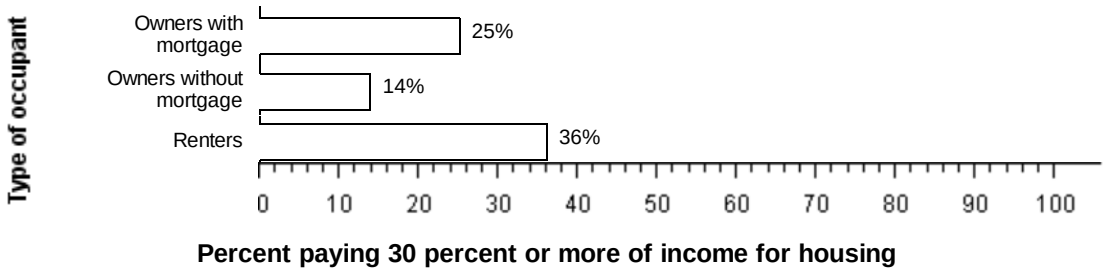

Source: American Community Survey, 2005-2009

Source: U.S. Census Bureau, 2005-2009 American Community Survey

The U.S. Census Bureau's Population Estimates Program produces the official population estimates for the nation, states, counties and places, and the official estimates of housing units for states and counties. The population and housing characteristics included above are derived from the American Community Survey.

Notes:
· Detail may not add to totals due to rounding.
· Percentages are based on unrounded numbers.

U.S. Census Bureau
American FactFinder

Reading city, Hamilton County, Ohio

ACS Demographic and Housing Estimates: 2005-2009

Data Set: **2005-2009 American Community Survey 5-Year Estimates**
Survey: **American Community Survey**

NOTE. Although the American Community Survey (ACS) produces population, demographic and housing unit estimates, it is the Census Bureau's Population Estimates Program that produces and disseminates the official estimates of the population for the nation, states, counties, cities and towns and estimates of housing units for states and counties.

For more information on confidentiality protection, sampling error, nonsampling error, and definitions, see Survey Methodology.

ACS Demographic and Housing Estimates	Estimate	Margin of Error	Percent	Margin of Error
SEX AND AGE				
Total population	**10,594**	**+/-28**	**10,594**	**(X)**
Male	5,087	+/-309	48.0%	+/-2.9
Female	5,507	+/-309	52.0%	+/-2.9
Under 5 years	527	+/-181	5.0%	+/-1.7
5 to 9 years	423	+/-124	4.0%	+/-1.2
10 to 14 years	579	+/-130	5.5%	+/-1.2
15 to 19 years	886	+/-171	8.4%	+/-1.6
20 to 24 years	855	+/-245	8.1%	+/-2.3
25 to 34 years	1,325	+/-291	12.5%	+/-2.8
35 to 44 years	1,459	+/-192	13.8%	+/-1.8
45 to 54 years	1,697	+/-232	16.0%	+/-2.2
55 to 59 years	859	+/-235	8.1%	+/-2.2
60 to 64 years	387	+/-128	3.7%	+/-1.2
65 to 74 years	700	+/-139	6.6%	+/-1.3
75 to 84 years	647	+/-159	6.1%	+/-1.5
85 years and over	250	+/-112	2.4%	+/-1.1
Median age (years)	39.7	+/-2.1	(X)	(X)
18 years and over	8,525	+/-230	80.5%	+/-2.1
21 years and over	7,937	+/-251	74.9%	+/-2.3
62 years and over	1,821	+/-243	17.2%	+/-2.3
65 years and over	1,597	+/-232	15.1%	+/-2.2
18 years and over	**8,525**	**+/-230**	**8,525**	**(X)**
Male	4,047	+/-283	47.5%	+/-3.0
Female	4,478	+/-275	52.5%	+/-3.0
65 years and over	**1,597**	**+/-232**	**1,597**	**(X)**
Male	562	+/-97	35.2%	+/-7.5
Female	1,035	+/-242	64.8%	+/-7.5
RACE				
Total population	**10,594**	**+/-28**	**10,594**	**(X)**
One race	10,594	+/-28	100.0%	+/-0.3
Two or more races	0	+/-119	0.0%	+/-0.3
One race	10,594	+/-28	100.0%	+/-0.3
White	9,463	+/-406	89.3%	+/-3.8
Black or African American	1,030	+/-404	9.7%	+/-3.8
American Indian and Alaska Native	0	+/-119	0.0%	+/-0.3

ACS Demographic and Housing Estimates	Estimate	Margin of Error	Percent	Margin of Error
Cherokee tribal grouping	0	+/-119	0.0%	+/-0.3
Chippewa tribal grouping	0	+/-119	0.0%	+/-0.3
Navajo tribal grouping	0	+/-119	0.0%	+/-0.3
Sioux tribal grouping	0	+/-119	0.0%	+/-0.3
Asian	101	+/-89	1.0%	+/-0.8
Asian Indian	0	+/-119	0.0%	+/-0.3
Chinese	57	+/-78	0.5%	+/-0.7
Filipino	17	+/-29	0.2%	+/-0.3
Japanese	0	+/-119	0.0%	+/-0.3
Korean	0	+/-119	0.0%	+/-0.3
Vietnamese	0	+/-119	0.0%	+/-0.3
Other Asian	27	+/-30	0.3%	+/-0.3
Native Hawaiian and Other Pacific Islander	0	+/-119	0.0%	+/-0.3
Native Hawaiian	0	+/-119	0.0%	+/-0.3
Guamanian or Chamorro	0	+/-119	0.0%	+/-0.3
Samoan	0	+/-119	0.0%	+/-0.3
Other Pacific Islander	0	+/-119	0.0%	+/-0.3
Some other race	0	+/-119	0.0%	+/-0.3
Two or more races	0	+/-119	0.0%	+/-0.3
White and Black or African American	0	+/-119	0.0%	+/-0.3
White and American Indian and Alaska Native	0	+/-119	0.0%	+/-0.3
White and Asian	0	+/-119	0.0%	+/-0.3
Black or African American and American Indian and Alaska Native	0	+/-119	0.0%	+/-0.3
Race alone or in combination with one or more other races				
Total population	**10,594**	**+/-28**	**10,594**	**(X)**
White	9,463	+/-406	89.3%	+/-3.8
Black or African American	1,030	+/-404	9.7%	+/-3.8
American Indian and Alaska Native	0	+/-119	0.0%	+/-0.3
Asian	101	+/-89	1.0%	+/-0.8
Native Hawaiian and Other Pacific Islander	0	+/-119	0.0%	+/-0.3
Some other race	0	+/-119	0.0%	+/-0.3
HISPANIC OR LATINO AND RACE				
Total population	**10,594**	**+/-28**	**10,594**	**(X)**
Hispanic or Latino (of any race)	28	+/-45	0.3%	+/-0.4
Mexican	28	+/-45	0.3%	+/-0.4
Puerto Rican	0	+/-119	0.0%	+/-0.3
Cuban	0	+/-119	0.0%	+/-0.3
Other Hispanic or Latino	0	+/-119	0.0%	+/-0.3
Not Hispanic or Latino	10,566	+/-55	99.7%	+/-0.4
White alone	9,435	+/-408	89.1%	+/-3.8
Black or African American alone	1,030	+/-404	9.7%	+/-3.8
American Indian and Alaska Native alone	0	+/-119	0.0%	+/-0.3
Asian alone	101	+/-89	1.0%	+/-0.8
Native Hawaiian and Other Pacific Islander alone	0	+/-119	0.0%	+/-0.3
Some other race alone	0	+/-119	0.0%	+/-0.3
Two or more races	0	+/-119	0.0%	+/-0.3
Two races including Some other race	0	+/-119	0.0%	+/-0.3
Two races excluding Some other race, and Three or more races	0	+/-119	0.0%	+/-0.3
Total housing units	**4,818**	**+/-258**	**(X)**	**(X)**

Source: U.S. Census Bureau, 2005-2009 American Community Survey

Data are based on a sample and are subject to sampling variability. The degree of uncertainty for an estimate arising from sampling variability is represented through the use of a margin of error. The value shown here is the 90 percent margin of error. The margin of error can be interpreted roughly as providing a 90 percent probability that the interval defined by the estimate minus the margin of error and the estimate plus the margin of error (the lower and upper confidence bounds) contains the true value. In addition to sampling variability, the ACS estimates are subject to nonsampling error (for a discussion of nonsampling variability, see Accuracy of the Data). The effect of nonsampling error is not represented in these tables.

Notes:
·For more information on understanding race and Hispanic origin data, please see the Census 2000 Brief entitled, Overview of Race and Hispanic Origin, issued March 2001. (pdf format)
·The ACS questions on Hispanic origin and race were revised in 2008 to make them consistent with the Census 2010 question wording. Any changes in estimates for 2008 and beyond may be due to demographic changes, as well as factors including questionnaire changes, differences in ACS population controls, and methodological differences in the population estimates, and therefore should be used with caution. For a summary of questionnaire changes see http://www.census.gov/acs/www/methodology/questionnaire_changes/. For more information about changes in the estimates see http://www.census.gov/population/www/socdemo/hispanic/reports.html.

·While the 2005-2009 American Community Survey (ACS) data generally reflect the November 2008 Office of Management and Budget (OMB) definitions of metropolitan and micropolitan statistical areas; in certain instances the names, codes, and boundaries of the principal cities shown in ACS tables may differ from the OMB definitions due to differences in the effective dates of the geographic entities.
·Estimates of urban and rural population, housing units, and characteristics reflect boundaries of urban areas defined based on Census 2000 data. Boundaries for urban areas have not been updated since Census 2000. As a result, data for urban and rural areas from the ACS do not necessarily reflect the results of ongoing urbanization.

Explanation of Symbols:
1. An '**' entry in the margin of error column indicates that either no sample observations or too few sample observations were available to compute a standard error and thus the margin of error. A statistical test is not appropriate.
2. An '-' entry in the estimate column indicates that either no sample observations or too few sample observations were available to compute an estimate, or a ratio of medians cannot be calculated because one or both of the median estimates falls in the lowest interval or upper interval of an open-ended distribution.
3. An '-' following a median estimate means the median falls in the lowest interval of an open-ended distribution.
4. An '+' following a median estimate means the median falls in the upper interval of an open-ended distribution.
5. An '***' entry in the margin of error column indicates that the median falls in the lowest interval or upper interval of an open-ended distribution. A statistical test is not appropriate.
6. An '*****' entry in the margin of error column indicates that the estimate is controlled. A statistical test for sampling variability is not appropriate.
7. An 'N' entry in the estimate and margin of error columns indicates that data for this geographic area cannot be displayed because the number of sample cases is too small.
8. An '(X)' means that the estimate is not applicable or not available.

The letters PDF or symbol indicate a document is in the Portable Document Format (PDF). To view the file you will need the Adobe® Acrobat® Reader, which is available for **free** from the Adobe web site.

U.S. Census Bureau
American FactFinder

Reading city, Hamilton County, Ohio

Selected Economic Characteristics: 2005-2009

Data Set: **2005-2009 American Community Survey 5-Year Estimates**
Survey: **American Community Survey**

NOTE. Although the American Community Survey (ACS) produces population, demographic and housing unit estimates, it is the Census Bureau's Population Estimates Program that produces and disseminates the official estimates of the population for the nation, states, counties, cities and towns and estimates of housing units for states and counties.

For more information on confidentiality protection, sampling error, nonsampling error, and definitions, see Survey Methodology.

Selected Economic Characteristics	Estimate	Margin of Error	Percent	Margin of Error
EMPLOYMENT STATUS				
Population 16 years and over	**8,843**	**+/-230**	**8,843**	**(X)**
In labor force	5,933	+/-329	67.1%	+/-3.4
Civilian labor force	5,933	+/-329	67.1%	+/-3.4
Employed	5,469	+/-364	61.8%	+/-4.1
Unemployed	464	+/-179	5.2%	+/-2.0
Armed Forces	0	+/-119	0.0%	+/-0.4
Not in labor force	2,910	+/-314	32.9%	+/-3.4
Civilian labor force	**5,933**	**+/-329**	**5,933**	**(X)**
Percent Unemployed	7.8%	+/-3.0	(X)	(X)
Females 16 years and over	**4,641**	**+/-280**	**4,641**	**(X)**
In labor force	2,763	+/-292	59.5%	+/-5.3
Civilian labor force	2,763	+/-292	59.5%	+/-5.3
Employed	2,613	+/-301	56.3%	+/-5.7
Own children under 6 years	**593**	**+/-176**	**593**	**(X)**
All parents in family in labor force	389	+/-119	65.6%	+/-15.2
Own children 6 to 17 years	**1,350**	**+/-188**	**1,350**	**(X)**
All parents in family in labor force	1,011	+/-203	74.9%	+/-10.2
COMMUTING TO WORK				
Workers 16 years and over	**5,349**	**+/-365**	**5,349**	**(X)**
Car, truck, or van -- drove alone	4,405	+/-360	82.4%	+/-4.1
Car, truck, or van -- carpooled	564	+/-185	10.5%	+/-3.4
Public transportation (excluding taxicab)	103	+/-125	1.9%	+/-2.3
Walked	178	+/-95	3.3%	+/-1.8
Other means	53	+/-51	1.0%	+/-0.9
Worked at home	46	+/-25	0.9%	+/-0.5
Mean travel time to work (minutes)	18.9	+/-1.6	(X)	(X)
OCCUPATION				
Civilian employed population 16 years and over	**5,469**	**+/-364**	**5,469**	**(X)**
Management, professional, and related occupations	1,449	+/-224	26.5%	+/-3.6
Service occupations	937	+/-197	17.1%	+/-3.5
Sales and office occupations	1,750	+/-279	32.0%	+/-4.2
Farming, fishing, and forestry occupations	0	+/-119	0.0%	+/-0.6
Construction, extraction, maintenance, and repair occupations	403	+/-121	7.4%	+/-2.2
Production, transportation, and material moving occupations	930	+/-225	17.0%	+/-4.1

Selected Economic Characteristics	Estimate	Margin of Error	Percent	Margin of Error
INDUSTRY				
Civilian employed population 16 years and over	**5,469**	**+/-364**	**5,469**	**(X)**
Agriculture, forestry, fishing and hunting, and mining	0	+/-119	0.0%	+/-0.6
Construction	335	+/-130	6.1%	+/-2.2
Manufacturing	1,184	+/-245	21.6%	+/-4.1
Wholesale trade	234	+/-107	4.3%	+/-1.9
Retail trade	570	+/-169	10.4%	+/-3.0
Transportation and warehousing, and utilities	229	+/-105	4.2%	+/-2.0
Information	110	+/-66	2.0%	+/-1.2
Finance and insurance, and real estate and rental and leasing	400	+/-168	7.3%	+/-3.0
Professional, scientific, and management, and administrative and waste management services	549	+/-162	10.0%	+/-2.9
Educational services, and health care and social assistance	924	+/-180	16.9%	+/-3.1
Arts, entertainment, and recreation, and accommodation and food services	569	+/-248	10.4%	+/-4.4
Other services, except public administration	151	+/-77	2.8%	+/-1.4
Public administration	214	+/-81	3.9%	+/-1.5
CLASS OF WORKER				
Civilian employed population 16 years and over	**5,469**	**+/-364**	**5,469**	**(X)**
Private wage and salary workers	4,730	+/-383	86.5%	+/-2.9
Government workers	515	+/-133	9.4%	+/-2.5
Self-employed in own not incorporated business workers	220	+/-91	4.0%	+/-1.6
Unpaid family workers	4	+/-11	0.1%	+/-0.2
INCOME AND BENEFITS (IN 2009 INFLATION-ADJUSTED DOLLARS)				
Total households	**4,429**	**+/-231**	**4,429**	**(X)**
Less than $10,000	257	+/-110	5.8%	+/-2.4
$10,000 to $14,999	334	+/-115	7.5%	+/-2.5
$15,000 to $24,999	597	+/-147	13.5%	+/-3.2
$25,000 to $34,999	593	+/-150	13.4%	+/-3.2
$35,000 to $49,999	655	+/-165	14.8%	+/-3.6
$50,000 to $74,999	946	+/-186	21.4%	+/-4.1
$75,000 to $99,999	471	+/-139	10.6%	+/-3.2
$100,000 to $149,999	477	+/-130	10.8%	+/-3.1
$150,000 to $199,999	85	+/-53	1.9%	+/-1.2
$200,000 or more	14	+/-22	0.3%	+/-0.5
Median household income (dollars)	43,174	+/-3,427	(X)	(X)
Mean household income (dollars)	52,669	+/-3,833	(X)	(X)
With earnings	3,537	+/-217	79.9%	+/-3.1
Mean earnings (dollars)	51,754	+/-3,865	(X)	(X)
With Social Security	1,399	+/-170	31.6%	+/-3.5
Mean Social Security income (dollars)	14,790	+/-1,043	(X)	(X)
With retirement income	759	+/-141	17.1%	+/-3.0
Mean retirement income (dollars)	17,076	+/-2,534	(X)	(X)
With Supplemental Security Income	149	+/-95	3.4%	+/-2.1
Mean Supplemental Security Income (dollars)	9,721	+/-5,784	(X)	(X)
With cash public assistance income	108	+/-83	2.4%	+/-1.9
Mean cash public assistance income (dollars)	2,667	+/-590	(X)	(X)
With Food Stamp/SNAP benefits in the past 12 months	371	+/-167	8.4%	+/-3.7
Families	**2,487**	**+/-166**	**2,487**	**(X)**
Less than $10,000	81	+/-54	3.3%	+/-2.2
$10,000 to $14,999	81	+/-73	3.3%	+/-2.9
$15,000 to $24,999	179	+/-114	7.2%	+/-4.5
$25,000 to $34,999	263	+/-80	10.6%	+/-3.2
$35,000 to $49,999	327	+/-93	13.1%	+/-3.5
$50,000 to $74,999	720	+/-159	29.0%	+/-5.7
$75,000 to $99,999	386	+/-118	15.5%	+/-5.0
$100,000 to $149,999	401	+/-131	16.1%	+/-5.4
$150,000 to $199,999	35	+/-32	1.4%	+/-1.3
$200,000 or more	14	+/-22	0.6%	+/-0.9
Median family income (dollars)	57,638	+/-5,960	(X)	(X)
Mean family income (dollars)	64,058	+/-5,727	(X)	(X)

Selected Economic Characteristics	Estimate	Margin of Error	Percent	Margin of Error
Per capita income (dollars)	23,454	+/-1,524	(X)	(X)
Nonfamily households	**1,942**	**+/-266**	**1,942**	**(X)**
Median nonfamily income (dollars)	27,797	+/-5,183	(X)	(X)
Mean nonfamily income (dollars)	36,394	+/-4,978	(X)	(X)
Median earnings for workers (dollars)	27,330	+/-2,511	(X)	(X)
Median earnings for male full-time, year-round workers (dollars)	38,246	+/-6,204	(X)	(X)
Median earnings for female full-time, year-round workers (dollars)	34,144	+/-1,073	(X)	(X)
HEALTH INSURANCE COVERAGE				
Civilian Noninstitutionalized Population	**(X)**	**(X)**	**(X)**	**(X)**
With health insurance coverage	(X)	(X)	(X)	(X)
With private health insurance coverage	(X)	(X)	(X)	(X)
With public health coverage	(X)	(X)	(X)	(X)
No health insurance coverage	(X)	(X)	(X)	(X)
Civilian Noninstitutionalized Population Under 18 years	**(X)**	**(X)**	**(X)**	**(X)**
No health insurance coverage	(X)	(X)	(X)	(X)
PERCENTAGE OF FAMILIES AND PEOPLE WHOSE INCOME IN THE PAST 12 MONTHS IS BELOW THE POVERTY LEVEL				
All families	7.1%	+/-3.8	(X)	(X)
With related children under 18 years	8.1%	+/-5.2	(X)	(X)
With related children under 5 years only	2.6%	+/-4.4	(X)	(X)
Married couple families	0.8%	+/-1.1	(X)	(X)
With related children under 18 years	1.4%	+/-2.3	(X)	(X)
With related children under 5 years only	0.0%	+/-29.0	(X)	(X)
Families with female householder, no husband present	27.1%	+/-13.1	(X)	(X)
With related children under 18 years	26.3%	+/-17.0	(X)	(X)
With related children under 5 years only	8.3%	+/-18.1	(X)	(X)
All people	8.9%	+/-3.2	(X)	(X)
Under 18 years	9.2%	+/-6.3	(X)	(X)
Related children under 18 years	9.2%	+/-6.3	(X)	(X)
Related children under 5 years	8.2%	+/-9.6	(X)	(X)
Related children 5 to 17 years	9.6%	+/-6.8	(X)	(X)
18 years and over	8.9%	+/-3.3	(X)	(X)
18 to 64 years	9.8%	+/-3.8	(X)	(X)
65 years and over	4.4%	+/-2.8	(X)	(X)
People in families	6.9%	+/-3.8	(X)	(X)
Unrelated individuals 15 years and over	15.7%	+/-5.2	(X)	(X)

Source: U.S. Census Bureau, 2005-2009 American Community Survey

Data are based on a sample and are subject to sampling variability. The degree of uncertainty for an estimate arising from sampling variability is represented through the use of a margin of error. The value shown here is the 90 percent margin of error. The margin of error can be interpreted roughly as providing a 90 percent probability that the interval defined by the estimate minus the margin of error and the estimate plus the margin of error (the lower and upper confidence bounds) contains the true value. In addition to sampling variability, the ACS estimates are subject to nonsampling error (for a discussion of nonsampling variability, see Accuracy of the Data). The effect of nonsampling error is not represented in these tables.

Notes:
·Employment and unemployment estimates may vary from the official labor force data released by the Bureau of Labor Statistics because of differences in survey design and data collection. For guidance on differences in employment and unemployment estimates from different sources go to Labor Force Guidance.
·Workers include members of the Armed Forces and civilians who were at work last week.
·Occupation codes are 4-digit codes and are based on Standard Occupational Classification 2000.
·Industry codes are 4-digit codes and are based on the North American Industry Classification System 2002 and 2007. The 2005, 2006 and 2007 ACS data are coded using NAICS 2002 while the 2008 and 2009 ACS data use NAICS 2007 codes. Categories that differ between 2002 and 2007 NAICS are aggregated so that the 5 years of data are consistent in display and reflect the NAICS 2007 codes. The Industry categories adhere to the guidelines issued in Clarification Memorandum No. 2, "NAICS Alternate Aggregation Structure for Use By U.S. Statistical Agencies," issued by the Office of Management and Budget.
·Selected earnings and income data are not available for certain geographic areas due to problems with group quarters data collection and imputation. See the ACS User Notes for details.
·Logical coverage edits applying a rules-based assignment of Medicaid, Medicare and military health coverage were added in 2009 -- please see http://www.census.gov/hhes/www/hlthins/publications/coverage_edits_final.pdf for more details.
·While the 2005-2009 American Community Survey (ACS) data generally reflect the November 2008 Office of Management and Budget (OMB) definitions of metropolitan and micropolitan statistical areas; in certain instances the names, codes, and boundaries of the principal cities shown in ACS tables may differ from the OMB definitions due to differences in the effective dates of the geographic entities.
·Estimates of urban and rural population, housing units, and characteristics reflect boundaries of urban areas defined based on Census 2000 data. Boundaries for urban areas have not been updated since Census 2000. As a result, data for urban and rural areas from the ACS do not necessarily reflect the results of ongoing urbanization.

Explanation of Symbols:
1. An '**' entry in the margin of error column indicates that either no sample observations or too few sample observations were available to compute a standard error and thus the margin of error. A statistical test is not appropriate.
2. An '-' entry in the estimate column indicates that either no sample observations or too few sample observations were available to compute an estimate, or a ratio of medians cannot be calculated because one or both of the median estimates falls in the lowest interval or upper interval of an open-ended distribution.
3. An '-' following a median estimate means the median falls in the lowest interval of an open-ended distribution.
4. An '+' following a median estimate means the median falls in the upper interval of an open-ended distribution.
5. An '***' entry in the margin of error column indicates that the median falls in the lowest interval or upper interval of an open-ended distribution. A statistical test is not appropriate.
6. An '*****' entry in the margin of error column indicates that the estimate is controlled. A statistical test for sampling variability is not appropriate.
7. An 'N' entry in the estimate and margin of error columns indicates that data for this geographic area cannot be displayed because the number of sample cases is too small.
8. An '(X)' means that the estimate is not applicable or not available.

The letters PDF or symbol indicate a document is in the Portable Document Format (PDF). To view the file you will need the Adobe® Acrobat® Reader, which is available for **free** from the Adobe web site.

U.S. Census Bureau
American FactFinder

Reading city, Hamilton County, Ohio

Selected Housing Characteristics: 2005-2009

Data Set: **2005-2009 American Community Survey 5-Year Estimates**
Survey: **American Community Survey**

NOTE. Although the American Community Survey (ACS) produces population, demographic and housing unit estimates, it is the Census Bureau's Population Estimates Program that produces and disseminates the official estimates of the population for the nation, states, counties, cities and towns and estimates of housing units for states and counties.

For more information on confidentiality protection, sampling error, nonsampling error, and definitions, see Survey Methodology.

Selected Housing Characteristics	Estimate	Margin of Error	Percent	Margin of Error
HOUSING OCCUPANCY				
Total housing units	**4,818**	**+/-258**	**4,818**	**(X)**
Occupied housing units	4,429	+/-231	91.9%	+/-3.0
Vacant housing units	389	+/-151	8.1%	+/-3.0
Homeowner vacancy rate	2.3	+/-2.3	(X)	(X)
Rental vacancy rate	11.6	+/-7.3	(X)	(X)
UNITS IN STRUCTURE				
Total housing units	**4,818**	**+/-258**	**4,818**	**(X)**
1-unit, detached	3,139	+/-214	65.2%	+/-3.7
1-unit, attached	28	+/-31	0.6%	+/-0.6
2 units	174	+/-66	3.6%	+/-1.4
3 or 4 units	370	+/-117	7.7%	+/-2.3
5 to 9 units	313	+/-123	6.5%	+/-2.5
10 to 19 units	588	+/-148	12.2%	+/-2.9
20 or more units	157	+/-68	3.3%	+/-1.4
Mobile home	49	+/-40	1.0%	+/-0.8
Boat, RV, van, etc.	0	+/-119	0.0%	+/-0.7
YEAR STRUCTURE BUILT				
Total housing units	**4,818**	**+/-258**	**4,818**	**(X)**
Built 2005 or later	9	+/-15	0.2%	+/-0.3
Built 2000 to 2004	66	+/-64	1.4%	+/-1.3
Built 1990 to 1999	149	+/-69	3.1%	+/-1.4
Built 1980 to 1989	261	+/-89	5.4%	+/-1.9
Built 1970 to 1979	418	+/-141	8.7%	+/-2.9
Built 1960 to 1969	771	+/-170	16.0%	+/-3.3
Built 1950 to 1959	1,669	+/-201	34.6%	+/-3.5
Built 1940 to 1949	347	+/-139	7.2%	+/-2.8
Built 1939 or earlier	1,128	+/-156	23.4%	+/-3.3
ROOMS				
Total housing units	**4,818**	**+/-258**	**4,818**	**(X)**
1 room	126	+/-90	2.6%	+/-1.9
2 rooms	69	+/-54	1.4%	+/-1.1
3 rooms	581	+/-174	12.1%	+/-3.4
4 rooms	888	+/-215	18.4%	+/-4.2
5 rooms	695	+/-185	14.4%	+/-3.7
6 rooms	969	+/-179	20.1%	+/-3.7
7 rooms	711	+/-145	14.8%	+/-3.1
8 rooms	467	+/-144	9.7%	+/-3.0
9 rooms or more	312	+/-119	6.5%	+/-2.5

Selected Housing Characteristics	Estimate	Margin of Error	Percent	Margin of Error
Median rooms	5.6	+/-0.3	(X)	(X)
BEDROOMS				
Total housing units	**4,818**	**+/-258**	**4,818**	**(X)**
No bedroom	126	+/-90	2.6%	+/-1.9
1 bedroom	731	+/-156	15.2%	+/-3.0
2 bedrooms	1,480	+/-274	30.7%	+/-4.9
3 bedrooms	1,362	+/-201	28.3%	+/-4.2
4 bedrooms	1,020	+/-156	21.2%	+/-3.5
5 or more bedrooms	99	+/-57	2.1%	+/-1.2
HOUSING TENURE				
Occupied housing units	**4,429**	**+/-231**	**4,429**	**(X)**
Owner-occupied	2,873	+/-213	64.9%	+/-4.6
Renter-occupied	1,556	+/-242	35.1%	+/-4.6
Average household size of owner-occupied unit	2.59	+/-0.17	(X)	(X)
Average household size of renter-occupied unit	1.96	+/-0.21	(X)	(X)
YEAR HOUSEHOLDER MOVED INTO UNIT				
Occupied housing units	**4,429**	**+/-231**	**4,429**	**(X)**
Moved in 2005 or later	1,188	+/-222	26.8%	+/-4.4
Moved in 2000 to 2004	1,026	+/-197	23.2%	+/-4.5
Moved in 1990 to 1999	878	+/-170	19.8%	+/-3.7
Moved in 1980 to 1989	392	+/-120	8.9%	+/-2.7
Moved in 1970 to 1979	245	+/-93	5.5%	+/-2.1
Moved in 1969 or earlier	700	+/-114	15.8%	+/-2.6
VEHICLES AVAILABLE				
Occupied housing units	**4,429**	**+/-231**	**4,429**	**(X)**
No vehicles available	329	+/-125	7.4%	+/-2.7
1 vehicle available	1,891	+/-247	42.7%	+/-4.3
2 vehicles available	1,509	+/-175	34.1%	+/-3.8
3 or more vehicles available	700	+/-137	15.8%	+/-3.4
HOUSE HEATING FUEL				
Occupied housing units	**4,429**	**+/-231**	**4,429**	**(X)**
Utility gas	3,240	+/-247	73.2%	+/-4.6
Bottled, tank, or LP gas	23	+/-28	0.5%	+/-0.6
Electricity	942	+/-176	21.3%	+/-3.8
Fuel oil, kerosene, etc.	16	+/-26	0.4%	+/-0.6
Coal or coke	0	+/-119	0.0%	+/-0.7
Wood	12	+/-18	0.3%	+/-0.4
Solar energy	0	+/-119	0.0%	+/-0.7
Other fuel	166	+/-117	3.7%	+/-2.6
No fuel used	30	+/-35	0.7%	+/-0.8
SELECTED CHARACTERISTICS				
Occupied housing units	**4,429**	**+/-231**	**4,429**	**(X)**
Lacking complete plumbing facilities	11	+/-17	0.2%	+/-0.4
Lacking complete kitchen facilities	20	+/-23	0.5%	+/-0.5
No telephone service available	186	+/-104	4.2%	+/-2.3
OCCUPANTS PER ROOM				
Occupied housing units	**4,429**	**+/-231**	**4,429**	**(X)**
1.00 or less	4,403	+/-244	99.4%	+/-0.6
1.01 to 1.50	26	+/-26	0.6%	+/-0.6
1.51 or more	0	+/-119	0.0%	+/-0.7
VALUE				
Owner-occupied units	**2,873**	**+/-213**	**2,873**	**(X)**
Less than $50,000	121	+/-58	4.2%	+/-1.9
$50,000 to $99,999	616	+/-126	21.4%	+/-4.1
$100,000 to $149,999	1,339	+/-166	46.6%	+/-5.0
$150,000 to $199,999	556	+/-124	19.4%	+/-3.9
$200,000 to $299,999	188	+/-79	6.5%	+/-2.8

Selected Housing Characteristics	Estimate	Margin of Error	Percent	Margin of Error
$300,000 to $499,999	36	+/-32	1.3%	+/-1.1
$500,000 to $999,999	17	+/-29	0.6%	+/-1.0
$1,000,000 or more	0	+/-119	0.0%	+/-1.1
Median (dollars)	127,500	+/-4,881	(X)	(X)
MORTGAGE STATUS				
Owner-occupied units	**2,873**	**+/-213**	**2,873**	**(X)**
Housing units with a mortgage	1,996	+/-211	69.5%	+/-4.7
Housing units without a mortgage	877	+/-142	30.5%	+/-4.7
SELECTED MONTHLY OWNER COSTS (SMOC)				
Housing units with a mortgage	**1,996**	**+/-211**	**1,996**	**(X)**
Less than $300	10	+/-16	0.5%	+/-0.8
$300 to $499	0	+/-119	0.0%	+/-1.6
$500 to $699	171	+/-76	8.6%	+/-3.5
$700 to $999	454	+/-135	22.7%	+/-6.4
$1,000 to $1,499	912	+/-181	45.7%	+/-7.2
$1,500 to $1,999	300	+/-102	15.0%	+/-5.1
$2,000 or more	149	+/-73	7.5%	+/-3.6
Median (dollars)	1,174	+/-57	(X)	(X)
Housing units without a mortgage	**877**	**+/-142**	**877**	**(X)**
Less than $100	0	+/-119	0.0%	+/-3.6
$100 to $199	35	+/-34	4.0%	+/-3.8
$200 to $299	55	+/-39	6.3%	+/-4.4
$300 to $399	283	+/-85	32.3%	+/-8.5
$400 or more	504	+/-113	57.5%	+/-8.6
Median (dollars)	428	+/-29	(X)	(X)
SELECTED MONTHLY OWNER COSTS AS A PERCENTAGE OF HOUSEHOLD INCOME (SMOCAPI)				
Housing units with a mortgage (excluding units where SMOCAPI cannot be computed)	**1,996**	**+/-211**	**1,996**	**(X)**
Less than 20.0 percent	777	+/-159	38.9%	+/-6.7
20.0 to 24.9 percent	415	+/-98	20.8%	+/-4.6
25.0 to 29.9 percent	309	+/-93	15.5%	+/-4.1
30.0 to 34.9 percent	117	+/-62	5.9%	+/-3.0
35.0 percent or more	378	+/-101	18.9%	+/-5.0
Not computed	0	+/-119	(X)	(X)
Housing unit without a mortgage (excluding units where SMOCAPI cannot be computed)	**877**	**+/-142**	**877**	**(X)**
Less than 10.0 percent	156	+/-72	17.8%	+/-8.0
10.0 to 14.9 percent	266	+/-77	30.3%	+/-8.1
15.0 to 19.9 percent	100	+/-52	11.4%	+/-5.9
20.0 to 24.9 percent	44	+/-42	5.0%	+/-4.6
25.0 to 29.9 percent	77	+/-47	8.8%	+/-5.2
30.0 to 34.9 percent	52	+/-43	5.9%	+/-4.7
35.0 percent or more	182	+/-88	20.8%	+/-8.9
Not computed	0	+/-119	(X)	(X)
GROSS RENT				
Occupied units paying rent	**1,482**	**+/-243**	**1,482**	**(X)**
Less than $200	13	+/-20	0.9%	+/-1.4
$200 to $299	45	+/-48	3.0%	+/-3.2
$300 to $499	337	+/-127	22.7%	+/-7.7
$500 to $749	804	+/-197	54.3%	+/-8.8
$750 to $999	199	+/-71	13.4%	+/-4.9
$1,000 to $1,499	84	+/-55	5.7%	+/-3.6
$1,500 or more	0	+/-119	0.0%	+/-2.2
Median (dollars)	588	+/-37	(X)	(X)
No rent paid	74	+/-56	(X)	(X)
GROSS RENT AS A PERCENTAGE OF HOUSEHOLD INCOME (GRAPI)				
Occupied units paying rent (excluding units where GRAPI cannot be computed)	**1,482**	**+/-243**	**1,482**	**(X)**
Less than 15.0 percent	160	+/-82	10.8%	+/-5.3

Selected Housing Characteristics	Estimate	Margin of Error	Percent	Margin of Error
15.0 to 19.9 percent	354	+/-139	23.9%	+/-8.0
20.0 to 24.9 percent	278	+/-99	18.8%	+/-6.0
25.0 to 29.9 percent	164	+/-77	11.1%	+/-5.2
30.0 to 34.9 percent	49	+/-29	3.3%	+/-2.1
35.0 percent or more	477	+/-151	32.2%	+/-8.5
Not computed	74	+/-56	(X)	(X)

Source: U.S. Census Bureau, 2005-2009 American Community Survey

Data are based on a sample and are subject to sampling variability. The degree of uncertainty for an estimate arising from sampling variability is represented through the use of a margin of error. The value shown here is the 90 percent margin of error. The margin of error can be interpreted roughly as providing a 90 percent probability that the interval defined by the estimate minus the margin of error and the estimate plus the margin of error (the lower and upper confidence bounds) contains the true value. In addition to sampling variability, the ACS estimates are subject to nonsampling error (for a discussion of nonsampling variability, see Accuracy of the Data). The effect of nonsampling error is not represented in these tables.

Notes:
·Caution should be used when comparing data for Number of Rooms between 2008 and 2009. A data collection error was identified for 2008 impacting the "1 room" category. For more information please see Errata Note #54.
·Caution should be used when comparing data for Number of Bedrooms between 2008 and 2009. A data collection error was identified for 2008 impacting the "0 bedrooms" category. For more information please see Errata Note #54.
·The 2005-2009 plumbing data for Puerto Rico will not be shown. Research indicates that the questions on plumbing facilities that were introduced in 2008 in the stateside American Community Survey and the 2008 Puerto Rico Community Survey may not have been appropriate for Puerto Rico.
·Caution should be used when comparing data for Telephone Service Availability between 2008 and 2009. A data collection error was identified for 2008 impacting the "no" category and underreporting those who did not have telephone service available. For more information please see Errata Note #53.
·Caution should be used when comparing data for Occupants per Room between 2008 and 2009. A data collection error was identified for 2008 impacting the "1 room" category. For more information please see Errata Note #54.
·In prior years, the universe included all owner-occupied units with a mortgage. It is now restricted to include only those units where SMOCAPI is computed, that is, SMOC and household income are valid values.
·In prior years, the universe included all owner-occupied units without a mortgage. It is now restricted to include only those units where SMOCAPI is computed, that is, SMOC and household income are valid values.
·In prior years, the universe included all renter-occupied units. It is now restricted to include only those units where GRAPI is computed, that is, gross rent and household Income are valid values.
·The median gross rent excludes no cash renters.
·While the 2005-2009 American Community Survey (ACS) data generally reflect the November 2008 Office of Management and Budget (OMB) definitions of metropolitan and micropolitan statistical areas; in certain instances the names, codes, and boundaries of the principal cities shown in ACS tables may differ from the OMB definitions due to differences in the effective dates of the geographic entities.
·Estimates of urban and rural population, housing units, and characteristics reflect boundaries of urban areas defined based on Census 2000 data. Boundaries for urban areas have not been updated since Census 2000. As a result, data for urban and rural areas from the ACS do not necessarily reflect the results of ongoing urbanization.

Explanation of Symbols:
1. An '**' entry in the margin of error column indicates that either no sample observations or too few sample observations were available to compute a standard error and thus the margin of error. A statistical test is not appropriate.
2. An '-' entry in the estimate column indicates that either no sample observations or too few sample observations were available to compute an estimate, or a ratio of medians cannot be calculated because one or both of the median estimates falls in the lowest interval or upper interval of an open-ended distribution.
3. An '-' following a median estimate means the median falls in the lowest interval of an open-ended distribution.
4. An '+' following a median estimate means the median falls in the upper interval of an open-ended distribution.
5. An '***' entry in the margin of error column indicates that the median falls in the lowest interval or upper interval of an open-ended distribution. A statistical test is not appropriate.
6. An '*****' entry in the margin of error column indicates that the estimate is controlled. A statistical test for sampling variability is not appropriate.
7. An 'N' entry in the estimate and margin of error columns indicates that data for this geographic area cannot be displayed because the number of sample cases is too small.
8. An '(X)' means that the estimate is not applicable or not available.

U.S. Census Bureau
American FactFinder

Reading city, Hamilton County, Ohio

Selected Social Characteristics in the United States: 2005-2009

Data Set: **2005-2009 American Community Survey 5-Year Estimates**
Survey: **American Community Survey**

NOTE. Although the American Community Survey (ACS) produces population, demographic and housing unit estimates, it is the Census Bureau's Population Estimates Program that produces and disseminates the official estimates of the population for the nation, states, counties, cities and towns and estimates of housing units for states and counties.

For more information on confidentiality protection, sampling error, nonsampling error, and definitions, see Survey Methodology.

Selected Social Characteristics in the United States	Estimate	Margin of Error	Percent	Margin of Error
HOUSEHOLDS BY TYPE				
Total households	**4,429**	**+/-231**	**4,429**	**(X)**
Family households (families)	2,487	+/-166	56.2%	+/-4.4
With own children under 18 years	1,002	+/-122	22.6%	+/-3.1
Married-couple family	1,665	+/-182	37.6%	+/-4.4
With own children under 18 years	607	+/-130	13.7%	+/-3.1
Male householder, no wife present, family	221	+/-105	5.0%	+/-2.4
With own children under 18 years	114	+/-81	2.6%	+/-1.8
Female householder, no husband present, family	601	+/-136	13.6%	+/-3.1
With own children under 18 years	281	+/-96	6.3%	+/-2.2
Nonfamily households	1,942	+/-266	43.8%	+/-4.4
Householder living alone	1,693	+/-237	38.2%	+/-4.0
65 years and over	603	+/-126	13.6%	+/-2.7
Households with one or more people under 18 years	1,152	+/-123	26.0%	+/-3.1
Households with one or more people 65 years and over	1,135	+/-123	25.6%	+/-2.6
Average household size	2.37	+/-0.12	(X)	(X)
Average family size	3.23	+/-0.18	(X)	(X)
RELATIONSHIP				
Population in households	**10,484**	**+/-182**	**10,484**	**(X)**
Householder	4,429	+/-231	42.2%	+/-2.1
Spouse	1,658	+/-184	15.8%	+/-1.7
Child	3,357	+/-314	32.0%	+/-3.0
Other relatives	536	+/-178	5.1%	+/-1.7
Nonrelatives	504	+/-199	4.8%	+/-1.9
Unmarried partner	229	+/-111	2.2%	+/-1.1
MARITAL STATUS				
Males 15 years and over	**4,292**	**+/-293**	**4,292**	**(X)**
Never married	1,673	+/-338	39.0%	+/-6.3
Now married, except separated	1,853	+/-194	43.2%	+/-5.0
Separated	48	+/-45	1.1%	+/-1.1
Widowed	206	+/-91	4.8%	+/-2.1
Divorced	512	+/-169	11.9%	+/-4.0
Females 15 years and over	**4,773**	**+/-307**	**4,773**	**(X)**
Never married	1,513	+/-340	31.7%	+/-5.7
Now married, except separated	1,866	+/-185	39.1%	+/-4.8
Separated	117	+/-71	2.5%	+/-1.4
Widowed	544	+/-131	11.4%	+/-2.8
Divorced	733	+/-160	15.4%	+/-3.3

Selected Social Characteristics in the United States	Estimate	Margin of Error	Percent	Margin of Error
FERTILITY				
Number of women 15 to 50 years old who had a birth in the past 12 months	**126**	**+/-75**	**126**	**(X)**
Unmarried women (widowed, divorced, and never married)	23	+/-22	18.3%	+/-17.5
Per 1,000 unmarried women	14	+/-14	(X)	(X)
Per 1,000 women 15 to 50 years old	44	+/-26	(X)	(X)
Per 1,000 women 15 to 19 years old	0	+/-68	(X)	(X)
Per 1,000 women 20 to 34 years old	81	+/-49	(X)	(X)
Per 1,000 women 35 to 50 years old	32	+/-31	(X)	(X)
GRANDPARENTS				
Number of grandparents living with own grandchildren under 18 years	**230**	**+/-159**	**230**	**(X)**
Responsible for grandchildren	162	+/-154	70.4%	+/-27.8
Years responsible for grandchildren				
Less than 1 year	23	+/-37	10.0%	+/-18.4
1 or 2 years	8	+/-13	3.5%	+/-6.5
3 or 4 years	14	+/-23	6.1%	+/-11.2
5 or more years	117	+/-147	50.9%	+/-39.0
Number of grandparents responsible for own grandchildren under 18 years	**162**	**+/-154**	**162**	**(X)**
Who are female	83	+/-81	51.2%	+/-10.1
Who are married	148	+/-151	91.4%	+/-19.1
SCHOOL ENROLLMENT				
Population 3 years and over enrolled in school	**2,451**	**+/-290**	**2,451**	**(X)**
Nursery school, preschool	127	+/-72	5.2%	+/-2.9
Kindergarten	55	+/-48	2.2%	+/-1.9
Elementary school (grades 1-8)	811	+/-163	33.1%	+/-6.2
High school (grades 9-12)	688	+/-133	28.1%	+/-5.6
College or graduate school	770	+/-228	31.4%	+/-6.9
EDUCATIONAL ATTAINMENT				
Population 25 years and over	**7,324**	**+/-300**	**7,324**	**(X)**
Less than 9th grade	276	+/-118	3.8%	+/-1.6
9th to 12th grade, no diploma	870	+/-227	11.9%	+/-3.1
High school graduate (includes equivalency)	2,767	+/-286	37.8%	+/-3.6
Some college, no degree	1,553	+/-288	21.2%	+/-3.8
Associate's degree	629	+/-165	8.6%	+/-2.3
Bachelor's degree	729	+/-213	10.0%	+/-2.9
Graduate or professional degree	500	+/-160	6.8%	+/-2.1
Percent high school graduate or higher	84.4%	+/-3.3	(X)	(X)
Percent bachelor's degree or higher	16.8%	+/-3.8	(X)	(X)
VETERAN STATUS				
Civilian population 18 years and over	**8,525**	**+/-230**	**8,525**	**(X)**
Civilian veterans	826	+/-163	9.7%	+/-1.9
DISABILITY STATUS OF THE CIVILIAN NONINSTITUTIONALIZED POPULATION				
Total Civilian Noninstitutionalized Population	**(X)**	**(X)**	**(X)**	**(X)**
With a disability	(X)	(X)	(X)	(X)
Under 18 years	**(X)**	**(X)**	**(X)**	**(X)**
With a disability	(X)	(X)	(X)	(X)
18 to 64 years	**(X)**	**(X)**	**(X)**	**(X)**
With a disability	(X)	(X)	(X)	(X)
65 years and over	**(X)**	**(X)**	**(X)**	**(X)**
With a disability	(X)	(X)	(X)	(X)
RESIDENCE 1 YEAR AGO				
Population 1 year and over	**10,451**	**+/-77**	**10,451**	**(X)**
Same house	8,876	+/-425	84.9%	+/-4.1
Different house in the U.S.	1,560	+/-441	14.9%	+/-4.2
Same county	1,116	+/-366	10.7%	+/-3.5

Selected Social Characteristics in the United States	Estimate	Margin of Error	Percent	Margin of Error
Different county	444	+/-243	4.2%	+/-2.3
Same state	221	+/-134	2.1%	+/-1.3
Different state	223	+/-212	2.1%	+/-2.0
Abroad	15	+/-25	0.1%	+/-0.2
PLACE OF BIRTH				
Total population	**10,594**	**+/-28**	**10,594**	**(X)**
Native	10,307	+/-192	97.3%	+/-1.8
Born in United States	10,286	+/-193	97.1%	+/-1.8
State of residence	8,407	+/-330	79.4%	+/-3.1
Different state	1,879	+/-312	17.7%	+/-2.9
Born in Puerto Rico, U.S. Island areas, or born abroad to American parent(s)	21	+/-31	0.2%	+/-0.3
Foreign born	287	+/-188	2.7%	+/-1.8
U.S. CITIZENSHIP STATUS				
Foreign-born population	**287**	**+/-188**	**287**	**(X)**
Naturalized U.S. citizen	163	+/-124	56.8%	+/-19.5
Not a U.S. citizen	124	+/-94	43.2%	+/-19.5
YEAR OF ENTRY				
Population born outside the United States	**308**	**+/-190**	**308**	**(X)**
Native	**21**	**+/-31**	**21**	**(X)**
Entered 2000 or later	0	+/-119	0.0%	+/-64.7
Entered before 2000	21	+/-31	100.0%	+/-64.7
Foreign born	**287**	**+/-188**	**287**	**(X)**
Entered 2000 or later	82	+/-73	28.6%	+/-22.7
Entered before 2000	205	+/-162	71.4%	+/-22.7
WORLD REGION OF BIRTH OF FOREIGN BORN				
Foreign-born population, excluding population born at sea	**287**	**+/-188**	**287**	**(X)**
Europe	160	+/-159	55.7%	+/-30.7
Asia	81	+/-71	28.2%	+/-25.3
Africa	39	+/-55	13.6%	+/-17.3
Oceania	0	+/-119	0.0%	+/-10.7
Latin America	0	+/-119	0.0%	+/-10.7
Northern America	7	+/-11	2.4%	+/-4.4
LANGUAGE SPOKEN AT HOME				
Population 5 years and over	**10,067**	**+/-187**	**10,067**	**(X)**
English only	9,693	+/-281	96.3%	+/-2.0
Language other than English	374	+/-199	3.7%	+/-2.0
Speak English less than "very well"	133	+/-102	1.3%	+/-1.0
Spanish	101	+/-82	1.0%	+/-0.8
Speak English less than "very well"	13	+/-20	0.1%	+/-0.2
Other Indo-European languages	189	+/-154	1.9%	+/-1.5
Speak English less than "very well"	55	+/-59	0.5%	+/-0.6
Asian and Pacific Islander languages	55	+/-65	0.5%	+/-0.6
Speak English less than "very well"	41	+/-60	0.4%	+/-0.6
Other languages	29	+/-51	0.3%	+/-0.5
Speak English less than "very well"	24	+/-49	0.2%	+/-0.5
ANCESTRY				
Total population	**10,594**	**+/-28**	**10,594**	**(X)**
American	969	+/-330	9.1%	+/-3.1
Arab	66	+/-66	0.6%	+/-0.6
Czech	25	+/-29	0.2%	+/-0.3
Danish	18	+/-32	0.2%	+/-0.3
Dutch	98	+/-63	0.9%	+/-0.6
English	1,182	+/-302	11.2%	+/-2.8
French (except Basque)	334	+/-129	3.2%	+/-1.2
French Canadian	0	+/-119	0.0%	+/-0.3
German	3,600	+/-528	34.0%	+/-5.0
Greek	0	+/-119	0.0%	+/-0.3
Hungarian	160	+/-146	1.5%	+/-1.4

Selected Social Characteristics in the United States	Estimate	Margin of Error	Percent	Margin of Error
Irish	2,172	+/-341	20.5%	+/-3.2
Italian	578	+/-267	5.5%	+/-2.5
Lithuanian	0	+/-119	0.0%	+/-0.3
Norwegian	12	+/-20	0.1%	+/-0.2
Polish	65	+/-78	0.6%	+/-0.7
Portuguese	25	+/-41	0.2%	+/-0.4
Russian	52	+/-58	0.5%	+/-0.5
Scotch-Irish	122	+/-103	1.2%	+/-1.0
Scottish	181	+/-119	1.7%	+/-1.1
Slovak	0	+/-119	0.0%	+/-0.3
Subsaharan African	50	+/-62	0.5%	+/-0.6
Swedish	53	+/-66	0.5%	+/-0.6
Swiss	25	+/-30	0.2%	+/-0.3
Ukrainian	89	+/-144	0.8%	+/-1.4
Welsh	144	+/-97	1.4%	+/-0.9
West Indian (excluding Hispanic origin groups)	0	+/-119	0.0%	+/-0.3

Source: U.S. Census Bureau, 2005-2009 American Community Survey

Data are based on a sample and are subject to sampling variability. The degree of uncertainty for an estimate arising from sampling variability is represented through the use of a margin of error. The value shown here is the 90 percent margin of error. The margin of error can be interpreted roughly as providing a 90 percent probability that the interval defined by the estimate minus the margin of error and the estimate plus the margin of error (the lower and upper confidence bounds) contains the true value. In addition to sampling variability, the ACS estimates are subject to nonsampling error (for a discussion of nonsampling variability, see Accuracy of the Data). The effect of nonsampling error is not represented in these tables.

Notes:
·Ancestry listed in this table refers to the total number of people who responded with a particular ancestry; for example, the estimate given for Russian represents the number of people who listed Russian as either their first or second ancestry. This table lists only the largest ancestry groups; see the Detailed Tables for more categories. Race and Hispanic origin groups are not included in this table because official data for those groups come from the Race and Hispanic origin questions rather than the ancestry question (see Demographic Table).
·The Census Bureau introduced a new set of disability questions in the 2008 ACS questionnaire. Because of contextual differences between the 2008-2009 disability data and disability data collected in prior years, the Census Bureau is unable to combine the 5 years of disability data in order to produce the multi-year estimate that would appear in this table. Multi-year estimates of disability status will become available once five consecutive years of data are collected. For more information about the differences between the 2008 and prior years' disability questions, see Review of Changes to the Measurement of Disability in the 2008 ACS.
·Data for year of entry of the native population reflect the year of entry into the U.S. by people who were born in Puerto Rico, U.S. Island Areas or born outside the U.S. to a U.S. citizen parent and who subsequently moved to the U.S.
·While the 2005-2009 American Community Survey (ACS) data generally reflect the November 2008 Office of Management and Budget (OMB) definitions of metropolitan and micropolitan statistical areas; in certain instances the names, codes, and boundaries of the principal cities shown in ACS tables may differ from the OMB definitions due to differences in the effective dates of the geographic entities.
·Estimates of urban and rural population, housing units, and characteristics reflect boundaries of urban areas defined based on Census 2000 data. Boundaries for urban areas have not been updated since Census 2000. As a result, data for urban and rural areas from the ACS do not necessarily reflect the results of ongoing urbanization.

Explanation of Symbols:
1. An '**' entry in the margin of error column indicates that either no sample observations or too few sample observations were available to compute a standard error and thus the margin of error. A statistical test is not appropriate.
2. An '-' entry in the estimate column indicates that either no sample observations or too few sample observations were available to compute an estimate, or a ratio of medians cannot be calculated because one or both of the median estimates falls in the lowest interval or upper interval of an open-ended distribution.
3. An '-' following a median estimate means the median falls in the lowest interval of an open-ended distribution.
4. An '+' following a median estimate means the median falls in the upper interval of an open-ended distribution.
5. An '***' entry in the margin of error column indicates that the median falls in the lowest interval or upper interval of an open-ended distribution. A statistical test is not appropriate.
6. An '*****' entry in the margin of error column indicates that the estimate is controlled. A statistical test for sampling variability is not appropriate.
7. An 'N' entry in the estimate and margin of error columns indicates that data for this geographic area cannot be displayed because the number of sample cases is too small.
8. An '(X)' means that the estimate is not applicable or not available.

The letters PDF or symbol indicate a document is in the Portable Document Format (PDF). To view the file you will need the Adobe® Acrobat® Reader, which is available for **free** from the Adobe web site.

U.S. Census Bureau
American FactFinder

Reading city, Hamilton County, Ohio

Population and Housing Narrative Profile: 2005-2009
Data Set: **2005-2009 American Community Survey 5-Year Estimates**
Survey: **American Community Survey**

NOTE. Although the American Community Survey (ACS) produces population, demographic and housing unit estimates, it is the Census Bureau's Population Estimates Program that produces and disseminates the official estimates of the population for the nation, states, counties, cities and towns and estimates of housing units for states and counties.

For more information on confidentiality protection, sampling error, nonsampling error, and definitions, see Survey Methodology.

HOUSEHOLDS AND FAMILIES: In 2005-2009 there were 4,400 households in Reading city. The average household size was 2.4 people.

Families made up 56 percent of the households in Reading city. This figure includes both married-couple families (38 percent) and other families (19 percent). Nonfamily households made up 44 percent of all households in Reading city. Most of the nonfamily households were people living alone, but some were composed of people living in households in which no one was related to the householder.

The Types of Households in Reading city, Hamilton County, Ohio in 2005-2009

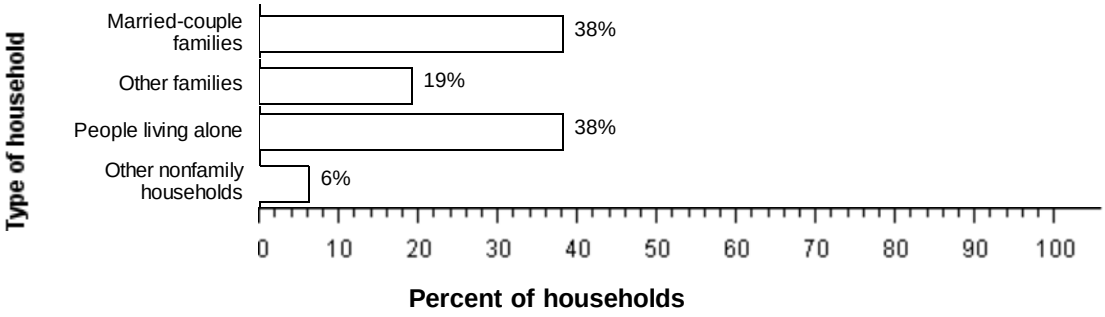

Source: American Community Survey, 2005-2009

NATIVITY AND LANGUAGE: Three percent of the people living in Reading city in 2005-2009 were foreign born. Ninety-seven percent was native, including 79 percent who were born in Ohio.

Among people at least five years old living in Reading city in 2005-2009, 4 percent spoke a language other than English at home. Of those speaking a language other than English at home, 27 percent spoke Spanish and 73 percent spoke some other language; 36 percent reported that they did not speak English "very well."

GEOGRAPHIC MOBILITY: In 2005-2009, 85 percent of the people at least one year old living in Reading city were living in the same residence one year earlier; 11 percent had moved during the past year from another residence in the same county, 2 percent from another county in the same state, 2 percent from another state, and less than 0.5 percent from abroad.

Geographic Mobility of Residents of Reading city, Hamilton County, Ohio in 2005-2009

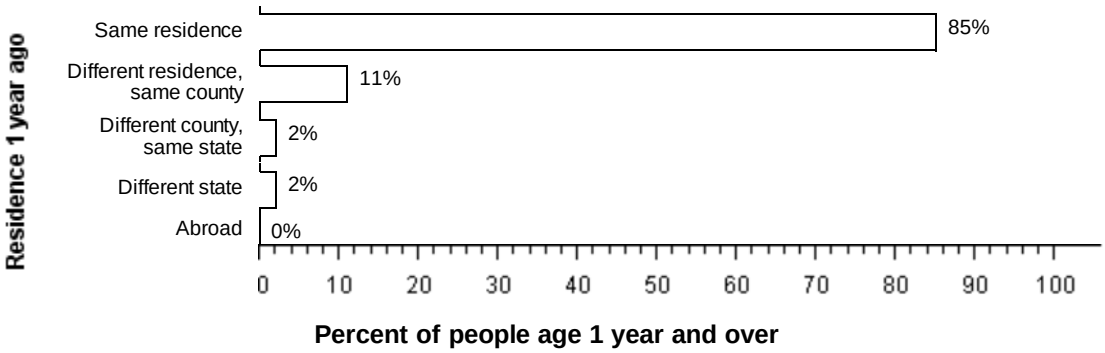

Source: American Community Survey, 2005-2009

EDUCATION: In 2005-2009, 84 percent of people 25 years and over had at least graduated from high school and 17 percent had a bachelor's degree or higher. Sixteen percent were dropouts; they were not enrolled in school and had not graduated from high school.

The total school enrollment in Reading city was 2,500 in 2005-2009. Nursery school and kindergarten enrollment was 180 and elementary or high school enrollment was 1,500 children. College or graduate school enrollment was 770.

The Educational Attainment of People in Reading city, Hamilton County, Ohio in 2005-2009

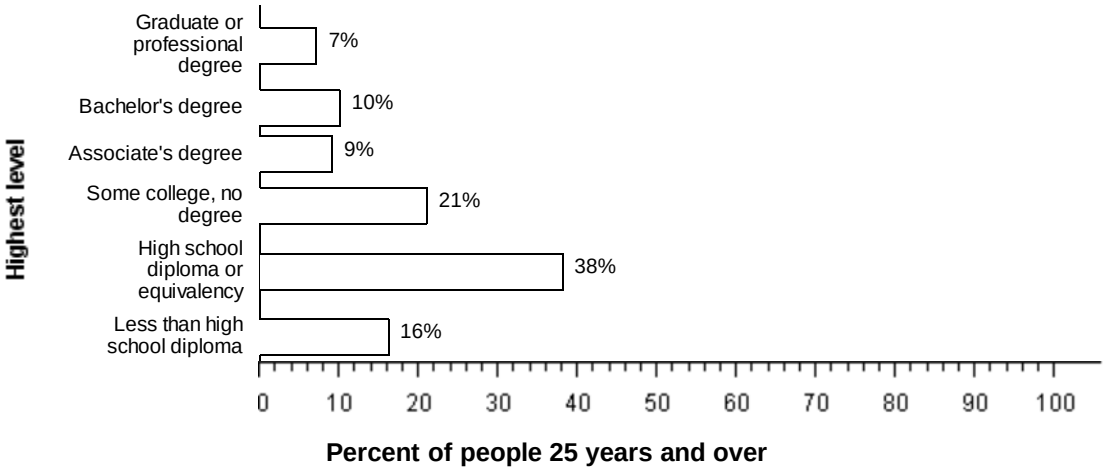

Source: American Community Survey, 2005-2009

DISABILITY: In Reading city, among people at least five years old in 2005-2009, percent reported a disability. The likelihood of having a disability varied by age - from percent of people 5 to 15 years old, to percent of people 16 to 64 years old, and to percent of those 65 and older.

INDUSTRIES: In 2005-2009, for the employed population 16 years and older, the leading industries in Reading city were Manufacturing, 22 percent, and Educational services, and health care, and social assistance, 17 percent.

Employment by Industry in Reading city, Hamilton County, Ohio in 2005-2009

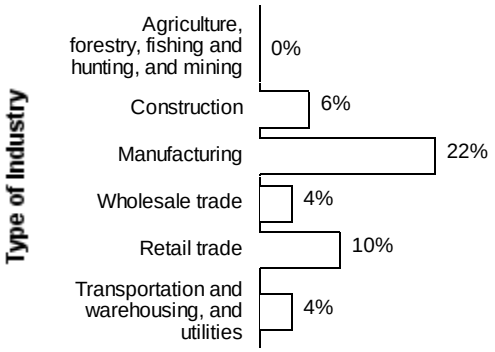

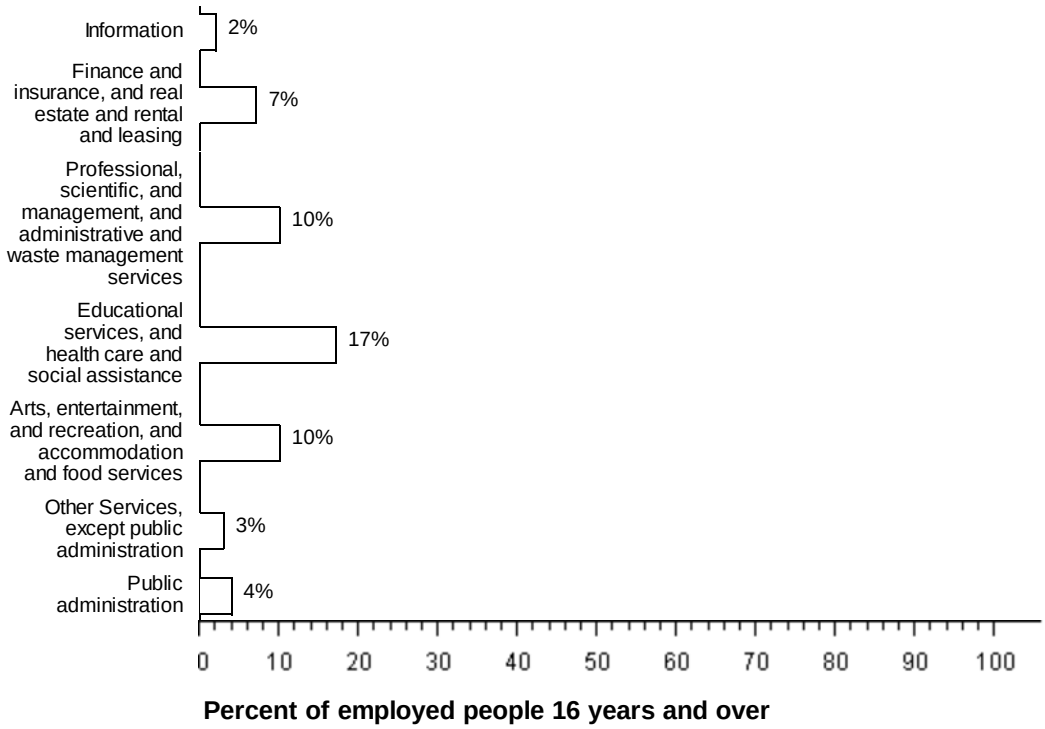

Source: American Community Survey, 2005-2009

OCCUPATIONS AND TYPE OF EMPLOYER: Among the most common occupations were: Sales and office occupations, 32 percent; Management, professional, and related occupations, 26 percent; Service occupations, 17 percent; Production, transportation, and material moving occupations, 17 percent; and Construction, extraction, maintenance, and repair occupations, 7 percent. Eighty-six percent of the people employed were Private wage and salary workers; 9 percent was Federal, state, or local government workers; and 4 percent was Self-employed in own not incorporated business workers.

TRAVEL TO WORK: Eighty-two percent of Reading city workers drove to work alone in 2005-2009, 11 percent carpooled, 2 percent took public transportation, and 4 percent used other means. The remaining 1 percent worked at home. Among those who commuted to work, it took them on average 18.9 minutes to get to work.

INCOME: The median income of households in Reading city was $43,174. Eighty percent of the households received earnings and 17 percent received retirement income other than Social Security. Thirty-two percent of the households received Social Security. The average income from Social Security was $14,790. These income sources are not mutually exclusive; that is, some households received income from more than one source.

POVERTY AND PARTICIPATION IN GOVERNMENT PROGRAMS: In 2005-2009, 9 percent of people were in poverty. Nine percent of related children under 18 were below the poverty level, compared with 4 percent of people 65 years old and over. Seven percent of all families and 27 percent of families with a female householder and no husband present had incomes below the poverty level.

Poverty Rates in Reading city, Hamilton County, Ohio in 2005-2009

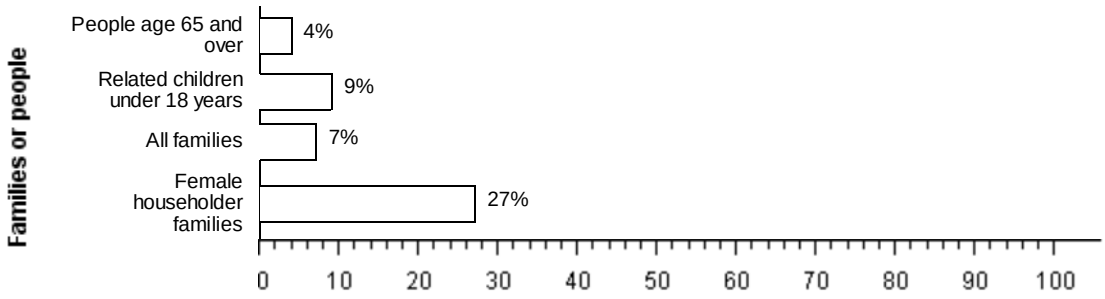

Percent below poverty level

Source: American Community Survey, 2005-2009

POPULATION OF Reading city: In 2005-2009, Reading city had a total population of 11,000 - 5,500 (52 percent) females and 5,100 (48 percent) males. The median age was 39.7 years. Twenty percent of the population was under 18 years and 15 percent was 65 years and older.

The Age Distribution of People in Reading city, Hamilton County, Ohio in 2005-2009

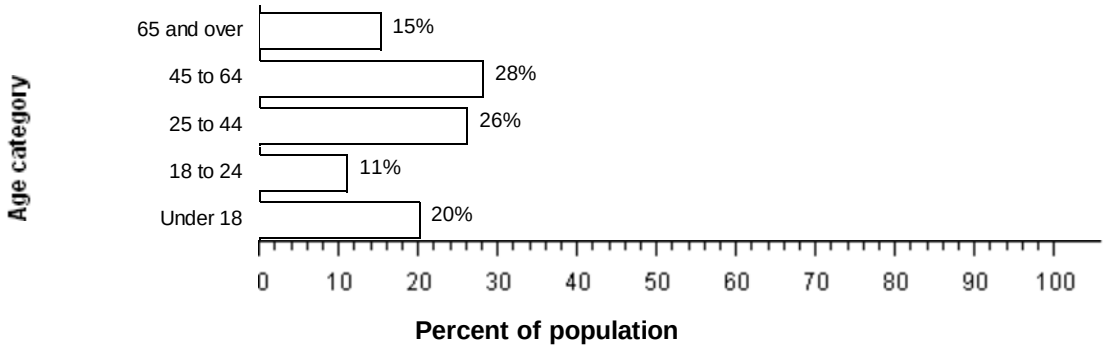

Source: American Community Survey, 2005-2009

For people reporting one race alone, 89 percent was White; 10 percent was Black or African American; less than 0.5 percent was American Indian and Alaska Native; 1 percent was Asian; less than 0.5 percent was Native Hawaiian and Other Pacific Islander, and less than 0.5 percent was Some other race. Less than 0.5 percent reported Two or more races. Less than 0.5 percent of the people in Reading city was Hispanic. Eighty-nine percent of the people in Reading city was White non-Hispanic. People of Hispanic origin may be of any race.

HOUSING CHARACTERISTICS: In 2005-2009, Reading city had a total of 4,800 housing units, 8 percent of which were vacant. Of the total housing units, 66 percent was in single-unit structures, 33 percent was in multi-unit structures, and 1 percent was mobile homes. Five percent of the housing units were built since 1990.

The Types of Housing Units in Reading city, Hamilton County, Ohio in 2005-2009

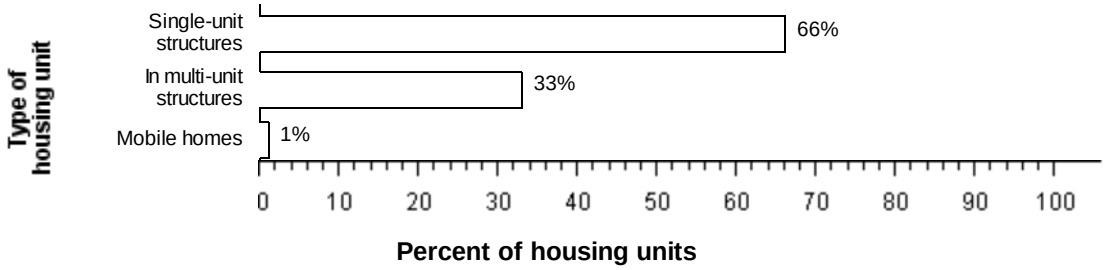

Source: American Community Survey, 2005-2009

OCCUPIED HOUSING UNIT CHARACTERISTICS: In 2005-2009, Reading city had 4,400 occupied housing units - 2,900 (65 percent) owner occupied and 1,600 (35 percent) renter occupied. Four percent of the households did not have telephone service and 7 percent of the households did not have access to a car, truck, or van for private use. Thirty-four percent had two vehicles and another 16 percent had three or more.

HOUSING COSTS: The median monthly housing costs for mortgaged owners was $1,174, nonmortgaged owners $428, and renters $588. Twenty-five percent of owners with mortgages, 27 percent of owners without mortgages, and 35 percent of renters in Reading city spent 30 percent or more of household income on housing.

Occupants with a Housing Cost Burden in Reading city, Hamilton County, Ohio in 2005-2009

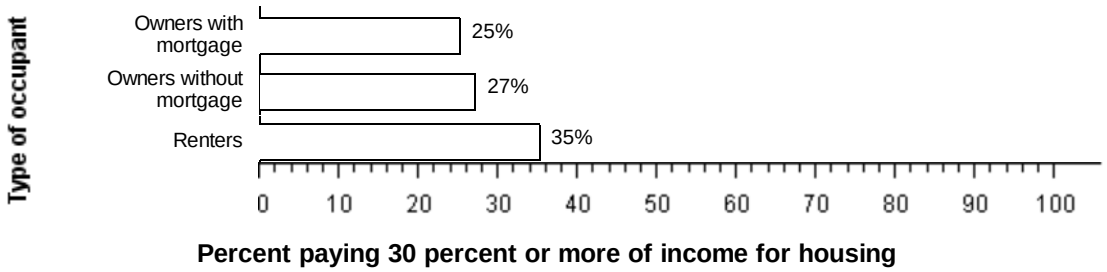

Source: American Community Survey, 2005-2009

Source: U.S. Census Bureau, 2005-2009 American Community Survey

The U.S. Census Bureau's Population Estimates Program produces the official population estimates for the nation, states, counties and places, and the official estimates of housing units for states and counties. The population and housing characteristics included above are derived from the American Community Survey.

Notes:
· Detail may not add to totals due to rounding.
· Percentages are based on unrounded numbers.

U.S. Census Bureau
American FactFinder

Norwood city, Hamilton County, Ohio

ACS Demographic and Housing Estimates: 2005-2009

Data Set: **2005-2009 American Community Survey 5-Year Estimates**
Survey: **American Community Survey**

NOTE. Although the American Community Survey (ACS) produces population, demographic and housing unit estimates, it is the Census Bureau's Population Estimates Program that produces and disseminates the official estimates of the population for the nation, states, counties, cities and towns and estimates of housing units for states and counties.

For more information on confidentiality protection, sampling error, nonsampling error, and definitions, see Survey Methodology.

ACS Demographic and Housing Estimates	Estimate	Margin of Error	Percent	Margin of Error
SEX AND AGE				
Total population	**20,483**	**+/-25**	**20,483**	**(X)**
Male	9,758	+/-450	47.6%	+/-2.2
Female	10,725	+/-453	52.4%	+/-2.2
Under 5 years	1,517	+/-281	7.4%	+/-1.4
5 to 9 years	940	+/-229	4.6%	+/-1.1
10 to 14 years	973	+/-241	4.8%	+/-1.2
15 to 19 years	1,222	+/-291	6.0%	+/-1.4
20 to 24 years	2,139	+/-461	10.4%	+/-2.3
25 to 34 years	3,921	+/-545	19.1%	+/-2.7
35 to 44 years	2,568	+/-342	12.5%	+/-1.7
45 to 54 years	2,851	+/-307	13.9%	+/-1.5
55 to 59 years	1,068	+/-179	5.2%	+/-0.9
60 to 64 years	883	+/-180	4.3%	+/-0.9
65 to 74 years	1,317	+/-291	6.4%	+/-1.4
75 to 84 years	769	+/-244	3.8%	+/-1.2
85 years and over	315	+/-153	1.5%	+/-0.7
Median age (years)	33.6	+/-1.9	(X)	(X)
18 years and over	16,347	+/-464	79.8%	+/-2.3
21 years and over	15,312	+/-583	74.8%	+/-2.8
62 years and over	2,976	+/-489	14.5%	+/-2.4
65 years and over	2,401	+/-431	11.7%	+/-2.1
18 years and over	**16,347**	**+/-464**	**16,347**	**(X)**
Male	7,723	+/-497	47.2%	+/-2.6
Female	8,624	+/-480	52.8%	+/-2.6
65 years and over	**2,401**	**+/-431**	**2,401**	**(X)**
Male	779	+/-202	32.4%	+/-8.1
Female	1,622	+/-397	67.6%	+/-8.1
RACE				
Total population	**20,483**	**+/-25**	**20,483**	**(X)**
One race	20,055	+/-219	97.9%	+/-1.1
Two or more races	428	+/-217	2.1%	+/-1.1
One race	20,055	+/-219	97.9%	+/-1.1
White	18,481	+/-492	90.2%	+/-2.4
Black or African American	1,101	+/-367	5.4%	+/-1.8
American Indian and Alaska Native	15	+/-18	0.1%	+/-0.1

ACS Demographic and Housing Estimates	Estimate	Margin of Error	Percent	Margin of Error
Cherokee tribal grouping	9	+/-15	0.0%	+/-0.1
Chippewa tribal grouping	0	+/-119	0.0%	+/-0.2
Navajo tribal grouping	0	+/-119	0.0%	+/-0.2
Sioux tribal grouping	0	+/-119	0.0%	+/-0.2
Asian	24	+/-31	0.1%	+/-0.1
Asian Indian	0	+/-119	0.0%	+/-0.2
Chinese	17	+/-27	0.1%	+/-0.1
Filipino	0	+/-119	0.0%	+/-0.2
Japanese	0	+/-119	0.0%	+/-0.2
Korean	0	+/-119	0.0%	+/-0.2
Vietnamese	0	+/-119	0.0%	+/-0.2
Other Asian	7	+/-12	0.0%	+/-0.1
Native Hawaiian and Other Pacific Islander	36	+/-59	0.2%	+/-0.3
Native Hawaiian	0	+/-119	0.0%	+/-0.2
Guamanian or Chamorro	36	+/-59	0.2%	+/-0.3
Samoan	0	+/-119	0.0%	+/-0.2
Other Pacific Islander	0	+/-119	0.0%	+/-0.2
Some other race	398	+/-347	1.9%	+/-1.7
Two or more races	428	+/-217	2.1%	+/-1.1
White and Black or African American	252	+/-188	1.2%	+/-0.9
White and American Indian and Alaska Native	112	+/-84	0.5%	+/-0.4
White and Asian	36	+/-41	0.2%	+/-0.2
Black or African American and American Indian and Alaska Native	0	+/-119	0.0%	+/-0.2
Race alone or in combination with one or more other races				
Total population	**20,483**	**+/-25**	**20,483**	**(X)**
White	18,909	+/-481	92.3%	+/-2.3
Black or African American	1,369	+/-411	6.7%	+/-2.0
American Indian and Alaska Native	127	+/-84	0.6%	+/-0.4
Asian	60	+/-51	0.3%	+/-0.2
Native Hawaiian and Other Pacific Islander	36	+/-59	0.2%	+/-0.3
Some other race	426	+/-344	2.1%	+/-1.7
HISPANIC OR LATINO AND RACE				
Total population	**20,483**	**+/-25**	**20,483**	**(X)**
Hispanic or Latino (of any race)	1,071	+/-437	5.2%	+/-2.1
Mexican	862	+/-435	4.2%	+/-2.1
Puerto Rican	0	+/-119	0.0%	+/-0.2
Cuban	56	+/-51	0.3%	+/-0.2
Other Hispanic or Latino	153	+/-111	0.7%	+/-0.5
Not Hispanic or Latino	19,412	+/-440	94.8%	+/-2.1
White alone	17,844	+/-554	87.1%	+/-2.7
Black or African American alone	1,101	+/-367	5.4%	+/-1.8
American Indian and Alaska Native alone	15	+/-18	0.1%	+/-0.1
Asian alone	24	+/-31	0.1%	+/-0.1
Native Hawaiian and Other Pacific Islander alone	0	+/-119	0.0%	+/-0.2
Some other race alone	0	+/-119	0.0%	+/-0.2
Two or more races	428	+/-217	2.1%	+/-1.1
Two races including Some other race	12	+/-19	0.1%	+/-0.1
Two races excluding Some other race, and Three or more races	416	+/-219	2.0%	+/-1.1
Total housing units	**9,877**	**+/-505**	**(X)**	**(X)**

Source: U.S. Census Bureau, 2005-2009 American Community Survey

Data are based on a sample and are subject to sampling variability. The degree of uncertainty for an estimate arising from sampling variability is represented through the use of a margin of error. The value shown here is the 90 percent margin of error. The margin of error can be interpreted roughly as providing a 90 percent probability that the interval defined by the estimate minus the margin of error and the estimate plus the margin of error (the lower and upper confidence bounds) contains the true value. In addition to sampling variability, the ACS estimates are subject to nonsampling error (for a discussion of nonsampling variability, see Accuracy of the Data). The effect of nonsampling error is not represented in these tables.

Notes:
·For more information on understanding race and Hispanic origin data, please see the Census 2000 Brief entitled, Overview of Race and Hispanic Origin, issued March 2001. (pdf format)
·The ACS questions on Hispanic origin and race were revised in 2008 to make them consistent with the Census 2010 question wording. Any changes in estimates for 2008 and beyond may be due to demographic changes, as well as factors including questionnaire changes, differences in ACS population controls, and methodological differences in the population estimates, and therefore should be used with caution. For a summary of questionnaire changes see http://www.census.gov/acs/www/methodology/questionnaire_changes/. For more information about changes in the estimates see http://www.census.gov/population/www/socdemo/hispanic/reports.html.

·While the 2005-2009 American Community Survey (ACS) data generally reflect the November 2008 Office of Management and Budget (OMB) definitions of metropolitan and micropolitan statistical areas; in certain instances the names, codes, and boundaries of the principal cities shown in ACS tables may differ from the OMB definitions due to differences in the effective dates of the geographic entities.
·Estimates of urban and rural population, housing units, and characteristics reflect boundaries of urban areas defined based on Census 2000 data. Boundaries for urban areas have not been updated since Census 2000. As a result, data for urban and rural areas from the ACS do not necessarily reflect the results of ongoing urbanization.

Explanation of Symbols:
1. An '**' entry in the margin of error column indicates that either no sample observations or too few sample observations were available to compute a standard error and thus the margin of error. A statistical test is not appropriate.
2. An '-' entry in the estimate column indicates that either no sample observations or too few sample observations were available to compute an estimate, or a ratio of medians cannot be calculated because one or both of the median estimates falls in the lowest interval or upper interval of an open-ended distribution.
3. An '-' following a median estimate means the median falls in the lowest interval of an open-ended distribution.
4. An '+' following a median estimate means the median falls in the upper interval of an open-ended distribution.
5. An '***' entry in the margin of error column indicates that the median falls in the lowest interval or upper interval of an open-ended distribution. A statistical test is not appropriate.
6. An '*****' entry in the margin of error column indicates that the estimate is controlled. A statistical test for sampling variability is not appropriate.
7. An 'N' entry in the estimate and margin of error columns indicates that data for this geographic area cannot be displayed because the number of sample cases is too small.
8. An '(X)' means that the estimate is not applicable or not available.

The letters PDF or symbol indicate a document is in the Portable Document Format (PDF). To view the file you will need the Adobe® Acrobat® Reader, which is available for **free** from the Adobe web site.

U.S. Census Bureau
American FactFinder

Norwood city, Hamilton County, Ohio

Selected Economic Characteristics: 2005-2009

Data Set: **2005-2009 American Community Survey 5-Year Estimates**
Survey: **American Community Survey**

NOTE. Although the American Community Survey (ACS) produces population, demographic and housing unit estimates, it is the Census Bureau's Population Estimates Program that produces and disseminates the official estimates of the population for the nation, states, counties, cities and towns and estimates of housing units for states and counties.

For more information on confidentiality protection, sampling error, nonsampling error, and definitions, see Survey Methodology.

Selected Economic Characteristics	Estimate	Margin of Error	Percent	Margin of Error
EMPLOYMENT STATUS				
Population 16 years and over	**16,878**	**+/-472**	**16,878**	**(X)**
In labor force	11,584	+/-585	68.6%	+/-3.2
Civilian labor force	11,584	+/-585	68.6%	+/-3.2
Employed	10,744	+/-587	63.7%	+/-3.2
Unemployed	840	+/-241	5.0%	+/-1.4
Armed Forces	0	+/-119	0.0%	+/-0.2
Not in labor force	5,294	+/-582	31.4%	+/-3.2
Civilian labor force	**11,584**	**+/-585**	**11,584**	**(X)**
Percent Unemployed	7.3%	+/-2.1	(X)	(X)
Females 16 years and over	**8,932**	**+/-459**	**8,932**	**(X)**
In labor force	5,748	+/-480	64.4%	+/-4.5
Civilian labor force	5,748	+/-480	64.4%	+/-4.5
Employed	5,523	+/-463	61.8%	+/-4.3
Own children under 6 years	**1,733**	**+/-307**	**1,733**	**(X)**
All parents in family in labor force	1,256	+/-289	72.5%	+/-10.6
Own children 6 to 17 years	**2,120**	**+/-362**	**2,120**	**(X)**
All parents in family in labor force	1,790	+/-352	84.4%	+/-5.9
COMMUTING TO WORK				
Workers 16 years and over	**10,607**	**+/-588**	**10,607**	**(X)**
Car, truck, or van -- drove alone	8,981	+/-599	84.7%	+/-3.3
Car, truck, or van -- carpooled	711	+/-298	6.7%	+/-2.7
Public transportation (excluding taxicab)	267	+/-110	2.5%	+/-1.0
Walked	320	+/-122	3.0%	+/-1.2
Other means	89	+/-98	0.8%	+/-0.9
Worked at home	239	+/-100	2.3%	+/-0.9
Mean travel time to work (minutes)	20.3	+/-1.6	(X)	(X)
OCCUPATION				
Civilian employed population 16 years and over	**10,744**	**+/-587**	**10,744**	**(X)**
Management, professional, and related occupations	3,330	+/-536	31.0%	+/-4.3
Service occupations	2,060	+/-409	19.2%	+/-3.5
Sales and office occupations	2,701	+/-404	25.1%	+/-3.8
Farming, fishing, and forestry occupations	0	+/-119	0.0%	+/-0.3
Construction, extraction, maintenance, and repair occupations	513	+/-169	4.8%	+/-1.6
Production, transportation, and material moving occupations	2,140	+/-308	19.9%	+/-2.8

Selected Economic Characteristics	Estimate	Margin of Error	Percent	Margin of Error
INDUSTRY				
Civilian employed population 16 years and over	**10,744**	**+/-587**	**10,744**	**(X)**
Agriculture, forestry, fishing and hunting, and mining	0	+/-119	0.0%	+/-0.3
Construction	353	+/-122	3.3%	+/-1.1
Manufacturing	1,600	+/-261	14.9%	+/-2.4
Wholesale trade	294	+/-108	2.7%	+/-1.0
Retail trade	1,316	+/-265	12.2%	+/-2.4
Transportation and warehousing, and utilities	529	+/-188	4.9%	+/-1.7
Information	162	+/-93	1.5%	+/-0.9
Finance and insurance, and real estate and rental and leasing	613	+/-178	5.7%	+/-1.6
Professional, scientific, and management, and administrative and waste management services	1,492	+/-356	13.9%	+/-3.1
Educational services, and health care and social assistance	2,150	+/-292	20.0%	+/-2.5
Arts, entertainment, and recreation, and accommodation and food services	1,243	+/-263	11.6%	+/-2.4
Other services, except public administration	784	+/-254	7.3%	+/-2.4
Public administration	208	+/-103	1.9%	+/-0.9
CLASS OF WORKER				
Civilian employed population 16 years and over	**10,744**	**+/-587**	**10,744**	**(X)**
Private wage and salary workers	9,007	+/-514	83.8%	+/-3.2
Government workers	982	+/-241	9.1%	+/-2.1
Self-employed in own not incorporated business workers	744	+/-256	6.9%	+/-2.2
Unpaid family workers	11	+/-16	0.1%	+/-0.2
INCOME AND BENEFITS (IN 2009 INFLATION-ADJUSTED DOLLARS)				
Total households	**8,277**	**+/-401**	**8,277**	**(X)**
Less than $10,000	828	+/-210	10.0%	+/-2.4
$10,000 to $14,999	705	+/-166	8.5%	+/-2.0
$15,000 to $24,999	1,074	+/-245	13.0%	+/-2.8
$25,000 to $34,999	1,102	+/-237	13.3%	+/-2.8
$35,000 to $49,999	1,220	+/-176	14.7%	+/-2.2
$50,000 to $74,999	1,613	+/-288	19.5%	+/-3.3
$75,000 to $99,999	867	+/-196	10.5%	+/-2.4
$100,000 to $149,999	680	+/-151	8.2%	+/-1.8
$150,000 to $199,999	155	+/-71	1.9%	+/-0.8
$200,000 or more	33	+/-31	0.4%	+/-0.4
Median household income (dollars)	39,224	+/-3,488	(X)	(X)
Mean household income (dollars)	49,153	+/-2,527	(X)	(X)
With earnings	6,719	+/-349	81.2%	+/-3.1
Mean earnings (dollars)	51,755	+/-2,923	(X)	(X)
With Social Security	1,959	+/-316	23.7%	+/-3.8
Mean Social Security income (dollars)	12,655	+/-788	(X)	(X)
With retirement income	1,306	+/-242	15.8%	+/-2.9
Mean retirement income (dollars)	12,299	+/-2,409	(X)	(X)
With Supplemental Security Income	322	+/-104	3.9%	+/-1.2
Mean Supplemental Security Income (dollars)	9,962	+/-2,108	(X)	(X)
With cash public assistance income	191	+/-88	2.3%	+/-1.1
Mean cash public assistance income (dollars)	2,788	+/-1,010	(X)	(X)
With Food Stamp/SNAP benefits in the past 12 months	876	+/-192	10.6%	+/-2.2
Families	**4,230**	**+/-212**	**4,230**	**(X)**
Less than $10,000	232	+/-93	5.5%	+/-2.2
$10,000 to $14,999	214	+/-101	5.1%	+/-2.4
$15,000 to $24,999	421	+/-155	10.0%	+/-3.6
$25,000 to $34,999	436	+/-141	10.3%	+/-3.3
$35,000 to $49,999	760	+/-145	18.0%	+/-3.2
$50,000 to $74,999	853	+/-163	20.2%	+/-3.8
$75,000 to $99,999	649	+/-152	15.3%	+/-3.8
$100,000 to $149,999	522	+/-147	12.3%	+/-3.3
$150,000 to $199,999	110	+/-55	2.6%	+/-1.3
$200,000 or more	33	+/-31	0.8%	+/-0.7
Median family income (dollars)	50,872	+/-4,177	(X)	(X)
Mean family income (dollars)	59,909	+/-3,623	(X)	(X)

Selected Economic Characteristics	Estimate	Margin of Error	Percent	Margin of Error
Per capita income (dollars)	21,367	+/-1,211	(X)	(X)
Nonfamily households	**4,047**	**+/-429**	**4,047**	**(X)**
Median nonfamily income (dollars)	26,936	+/-3,164	(X)	(X)
Mean nonfamily income (dollars)	36,158	+/-3,914	(X)	(X)
Median earnings for workers (dollars)	26,244	+/-1,505	(X)	(X)
Median earnings for male full-time, year-round workers (dollars)	37,723	+/-4,124	(X)	(X)
Median earnings for female full-time, year-round workers (dollars)	34,449	+/-2,639	(X)	(X)
HEALTH INSURANCE COVERAGE				
Civilian Noninstitutionalized Population	**(X)**	**(X)**	**(X)**	**(X)**
With health insurance coverage	(X)	(X)	(X)	(X)
With private health insurance coverage	(X)	(X)	(X)	(X)
With public health coverage	(X)	(X)	(X)	(X)
No health insurance coverage	(X)	(X)	(X)	(X)
Civilian Noninstitutionalized Population Under 18 years	**(X)**	**(X)**	**(X)**	**(X)**
No health insurance coverage	(X)	(X)	(X)	(X)
PERCENTAGE OF FAMILIES AND PEOPLE WHOSE INCOME IN THE PAST 12 MONTHS IS BELOW THE POVERTY LEVEL				
All families	13.9%	+/-3.6	(X)	(X)
With related children under 18 years	22.0%	+/-6.2	(X)	(X)
With related children under 5 years only	25.1%	+/-11.9	(X)	(X)
Married couple families	4.1%	+/-3.1	(X)	(X)
With related children under 18 years	6.3%	+/-6.1	(X)	(X)
With related children under 5 years only	6.5%	+/-7.7	(X)	(X)
Families with female householder, no husband present	32.6%	+/-9.3	(X)	(X)
With related children under 18 years	46.4%	+/-13.4	(X)	(X)
With related children under 5 years only	42.2%	+/-23.6	(X)	(X)
All people	20.6%	+/-3.6	(X)	(X)
Under 18 years	26.7%	+/-7.9	(X)	(X)
Related children under 18 years	25.2%	+/-8.1	(X)	(X)
Related children under 5 years	29.7%	+/-12.1	(X)	(X)
Related children 5 to 17 years	22.4%	+/-7.6	(X)	(X)
18 years and over	19.1%	+/-3.4	(X)	(X)
18 to 64 years	19.4%	+/-3.8	(X)	(X)
65 years and over	17.2%	+/-5.8	(X)	(X)
People in families	14.9%	+/-4.2	(X)	(X)
Unrelated individuals 15 years and over	33.4%	+/-5.4	(X)	(X)

Source: U.S. Census Bureau, 2005-2009 American Community Survey

Data are based on a sample and are subject to sampling variability. The degree of uncertainty for an estimate arising from sampling variability is represented through the use of a margin of error. The value shown here is the 90 percent margin of error. The margin of error can be interpreted roughly as providing a 90 percent probability that the interval defined by the estimate minus the margin of error and the estimate plus the margin of error (the lower and upper confidence bounds) contains the true value. In addition to sampling variability, the ACS estimates are subject to nonsampling error (for a discussion of nonsampling variability, see Accuracy of the Data). The effect of nonsampling error is not represented in these tables.

Notes:
·Employment and unemployment estimates may vary from the official labor force data released by the Bureau of Labor Statistics because of differences in survey design and data collection. For guidance on differences in employment and unemployment estimates from different sources go to Labor Force Guidance.
·Workers include members of the Armed Forces and civilians who were at work last week.
·Occupation codes are 4-digit codes and are based on Standard Occupational Classification 2000.
·Industry codes are 4-digit codes and are based on the North American Industry Classification System 2002 and 2007. The 2005, 2006 and 2007 ACS data are coded using NAICS 2002 while the 2008 and 2009 ACS data use NAICS 2007 codes. Categories that differ between 2002 and 2007 NAICS are aggregated so that the 5 years of data are consistent in display and reflect the NAICS 2007 codes. The Industry categories adhere to the guidelines issued in Clarification Memorandum No. 2, "NAICS Alternate Aggregation Structure for Use By U.S. Statistical Agencies," issued by the Office of Management and Budget.
·Selected earnings and income data are not available for certain geographic areas due to problems with group quarters data collection and imputation. See the ACS User Notes for details.
·Logical coverage edits applying a rules-based assignment of Medicaid, Medicare and military health coverage were added in 2009 -- please see http://www.census.gov/hhes/www/hlthins/publications/coverage_edits_final.pdf for more details.
·While the 2005-2009 American Community Survey (ACS) data generally reflect the November 2008 Office of Management and Budget (OMB) definitions of metropolitan and micropolitan statistical areas; in certain instances the names, codes, and boundaries of the principal cities shown in ACS tables may differ from the OMB definitions due to differences in the effective dates of the geographic entities.
·Estimates of urban and rural population, housing units, and characteristics reflect boundaries of urban areas defined based on Census 2000 data. Boundaries for urban areas have not been updated since Census 2000. As a result, data for urban and rural areas from the ACS do not necessarily reflect the results of ongoing urbanization.

Explanation of Symbols:
1. An '**' entry in the margin of error column indicates that either no sample observations or too few sample observations were available to compute a standard error and thus the margin of error. A statistical test is not appropriate.
2. An '-' entry in the estimate column indicates that either no sample observations or too few sample observations were available to compute an estimate, or a ratio of medians cannot be calculated because one or both of the median estimates falls in the lowest interval or upper interval of an open-ended distribution.
3. An '-' following a median estimate means the median falls in the lowest interval of an open-ended distribution.
4. An '+' following a median estimate means the median falls in the upper interval of an open-ended distribution.
5. An '***' entry in the margin of error column indicates that the median falls in the lowest interval or upper interval of an open-ended distribution. A statistical test is not appropriate.
6. An '*****' entry in the margin of error column indicates that the estimate is controlled. A statistical test for sampling variability is not appropriate.
7. An 'N' entry in the estimate and margin of error columns indicates that data for this geographic area cannot be displayed because the number of sample cases is too small.
8. An '(X)' means that the estimate is not applicable or not available.

The letters PDF or symbol indicate a document is in the Portable Document Format (PDF). To view the file you will need the Adobe® Acrobat® Reader, which is available for **free** from the Adobe web site.

U.S. Census Bureau
American FactFinder

Norwood city, Hamilton County, Ohio

Selected Housing Characteristics: 2005-2009

Data Set: **2005-2009 American Community Survey 5-Year Estimates**
Survey: **American Community Survey**

NOTE. Although the American Community Survey (ACS) produces population, demographic and housing unit estimates, it is the Census Bureau's Population Estimates Program that produces and disseminates the official estimates of the population for the nation, states, counties, cities and towns and estimates of housing units for states and counties.

For more information on confidentiality protection, sampling error, nonsampling error, and definitions, see Survey Methodology.

Selected Housing Characteristics	Estimate	Margin of Error	Percent	Margin of Error
HOUSING OCCUPANCY				
Total housing units	**9,877**	**+/-505**	**9,877**	**(X)**
Occupied housing units	8,277	+/-401	83.8%	+/-3.1
Vacant housing units	1,600	+/-348	16.2%	+/-3.1
Homeowner vacancy rate	2.3	+/-2.1	(X)	(X)
Rental vacancy rate	16.0	+/-5.0	(X)	(X)
UNITS IN STRUCTURE				
Total housing units	**9,877**	**+/-505**	**9,877**	**(X)**
1-unit, detached	5,277	+/-364	53.4%	+/-3.0
1-unit, attached	364	+/-146	3.7%	+/-1.5
2 units	1,807	+/-307	18.3%	+/-3.0
3 or 4 units	1,264	+/-271	12.8%	+/-2.5
5 to 9 units	433	+/-154	4.4%	+/-1.5
10 to 19 units	570	+/-146	5.8%	+/-1.4
20 or more units	136	+/-65	1.4%	+/-0.7
Mobile home	26	+/-29	0.3%	+/-0.3
Boat, RV, van, etc.	0	+/-119	0.0%	+/-0.3
YEAR STRUCTURE BUILT				
Total housing units	**9,877**	**+/-505**	**9,877**	**(X)**
Built 2005 or later	18	+/-20	0.2%	+/-0.2
Built 2000 to 2004	30	+/-29	0.3%	+/-0.3
Built 1990 to 1999	55	+/-48	0.6%	+/-0.5
Built 1980 to 1989	77	+/-58	0.8%	+/-0.6
Built 1970 to 1979	197	+/-91	2.0%	+/-0.9
Built 1960 to 1969	427	+/-141	4.3%	+/-1.4
Built 1950 to 1959	609	+/-145	6.2%	+/-1.4
Built 1940 to 1949	938	+/-245	9.5%	+/-2.4
Built 1939 or earlier	7,526	+/-455	76.2%	+/-2.8
ROOMS				
Total housing units	**9,877**	**+/-505**	**9,877**	**(X)**
1 room	54	+/-48	0.5%	+/-0.5
2 rooms	144	+/-63	1.5%	+/-0.7
3 rooms	1,445	+/-287	14.6%	+/-2.5
4 rooms	1,796	+/-280	18.2%	+/-2.5
5 rooms	1,761	+/-312	17.8%	+/-2.9
6 rooms	2,034	+/-293	20.6%	+/-3.2
7 rooms	852	+/-198	8.6%	+/-2.0
8 rooms	737	+/-196	7.5%	+/-2.1
9 rooms or more	1,054	+/-219	10.7%	+/-2.0

Selected Housing Characteristics	Estimate	Margin of Error	Percent	Margin of Error
Median rooms	5.4	+/-0.3	(X)	(X)
BEDROOMS				
Total housing units	**9,877**	**+/-505**	**9,877**	**(X)**
No bedroom	67	+/-45	0.7%	+/-0.5
1 bedroom	2,599	+/-416	26.3%	+/-3.5
2 bedrooms	3,121	+/-382	31.6%	+/-3.3
3 bedrooms	2,465	+/-222	25.0%	+/-2.4
4 bedrooms	1,082	+/-200	11.0%	+/-2.1
5 or more bedrooms	543	+/-144	5.5%	+/-1.5
HOUSING TENURE				
Occupied housing units	**8,277**	**+/-401**	**8,277**	**(X)**
Owner-occupied	4,785	+/-376	57.8%	+/-3.9
Renter-occupied	3,492	+/-386	42.2%	+/-3.9
Average household size of owner-occupied unit	2.55	+/-0.12	(X)	(X)
Average household size of renter-occupied unit	2.30	+/-0.20	(X)	(X)
YEAR HOUSEHOLDER MOVED INTO UNIT				
Occupied housing units	**8,277**	**+/-401**	**8,277**	**(X)**
Moved in 2005 or later	3,039	+/-347	36.7%	+/-3.6
Moved in 2000 to 2004	1,638	+/-258	19.8%	+/-2.9
Moved in 1990 to 1999	1,668	+/-275	20.2%	+/-3.0
Moved in 1980 to 1989	699	+/-171	8.4%	+/-2.1
Moved in 1970 to 1979	655	+/-167	7.9%	+/-2.0
Moved in 1969 or earlier	578	+/-163	7.0%	+/-2.0
VEHICLES AVAILABLE				
Occupied housing units	**8,277**	**+/-401**	**8,277**	**(X)**
No vehicles available	1,130	+/-215	13.7%	+/-2.2
1 vehicle available	3,270	+/-350	39.5%	+/-3.9
2 vehicles available	2,685	+/-330	32.4%	+/-3.6
3 or more vehicles available	1,192	+/-195	14.4%	+/-2.5
HOUSE HEATING FUEL				
Occupied housing units	**8,277**	**+/-401**	**8,277**	**(X)**
Utility gas	7,136	+/-376	86.2%	+/-2.7
Bottled, tank, or LP gas	140	+/-77	1.7%	+/-0.9
Electricity	908	+/-232	11.0%	+/-2.7
Fuel oil, kerosene, etc.	0	+/-119	0.0%	+/-0.4
Coal or coke	0	+/-119	0.0%	+/-0.4
Wood	16	+/-26	0.2%	+/-0.3
Solar energy	0	+/-119	0.0%	+/-0.4
Other fuel	11	+/-18	0.1%	+/-0.2
No fuel used	66	+/-42	0.8%	+/-0.5
SELECTED CHARACTERISTICS				
Occupied housing units	**8,277**	**+/-401**	**8,277**	**(X)**
Lacking complete plumbing facilities	60	+/-57	0.7%	+/-0.7
Lacking complete kitchen facilities	17	+/-27	0.2%	+/-0.3
No telephone service available	508	+/-164	6.1%	+/-1.9
OCCUPANTS PER ROOM				
Occupied housing units	**8,277**	**+/-401**	**8,277**	**(X)**
1.00 or less	8,202	+/-412	99.1%	+/-0.7
1.01 to 1.50	39	+/-32	0.5%	+/-0.4
1.51 or more	36	+/-44	0.4%	+/-0.5
VALUE				
Owner-occupied units	**4,785**	**+/-376**	**4,785**	**(X)**
Less than $50,000	54	+/-36	1.1%	+/-0.7
$50,000 to $99,999	1,662	+/-285	34.7%	+/-5.4
$100,000 to $149,999	1,616	+/-234	33.8%	+/-4.5
$150,000 to $199,999	823	+/-193	17.2%	+/-3.7
$200,000 to $299,999	540	+/-157	11.3%	+/-3.0

Selected Housing Characteristics	Estimate	Margin of Error	Percent	Margin of Error
$300,000 to $499,999	73	+/-47	1.5%	+/-1.0
$500,000 to $999,999	6	+/-10	0.1%	+/-0.2
$1,000,000 or more	11	+/-20	0.2%	+/-0.4
Median (dollars)	120,900	+/-7,641	(X)	(X)
MORTGAGE STATUS				
Owner-occupied units	**4,785**	**+/-376**	**4,785**	**(X)**
Housing units with a mortgage	3,606	+/-382	75.4%	+/-5.2
Housing units without a mortgage	1,179	+/-264	24.6%	+/-5.2
SELECTED MONTHLY OWNER COSTS (SMOC)				
Housing units with a mortgage	**3,606**	**+/-382**	**3,606**	**(X)**
Less than $300	0	+/-119	0.0%	+/-0.9
$300 to $499	57	+/-41	1.6%	+/-1.1
$500 to $699	383	+/-170	10.6%	+/-4.3
$700 to $999	829	+/-153	23.0%	+/-4.3
$1,000 to $1,499	1,443	+/-237	40.0%	+/-5.4
$1,500 to $1,999	612	+/-185	17.0%	+/-4.6
$2,000 or more	282	+/-92	7.8%	+/-2.5
Median (dollars)	1,164	+/-59	(X)	(X)
Housing units without a mortgage	**1,179**	**+/-264**	**1,179**	**(X)**
Less than $100	0	+/-119	0.0%	+/-2.7
$100 to $199	11	+/-18	0.9%	+/-1.5
$200 to $299	255	+/-123	21.6%	+/-8.3
$300 to $399	288	+/-119	24.4%	+/-7.8
$400 or more	625	+/-157	53.0%	+/-9.9
Median (dollars)	411	+/-34	(X)	(X)
SELECTED MONTHLY OWNER COSTS AS A PERCENTAGE OF HOUSEHOLD INCOME (SMOCAPI)				
Housing units with a mortgage (excluding units where SMOCAPI cannot be computed)	**3,565**	**+/-371**	**3,565**	**(X)**
Less than 20.0 percent	1,343	+/-260	37.7%	+/-5.5
20.0 to 24.9 percent	725	+/-160	20.3%	+/-4.3
25.0 to 29.9 percent	356	+/-106	10.0%	+/-3.1
30.0 to 34.9 percent	254	+/-99	7.1%	+/-2.7
35.0 percent or more	887	+/-194	24.9%	+/-4.7
Not computed	41	+/-51	(X)	(X)
Housing unit without a mortgage (excluding units where SMOCAPI cannot be computed)	**1,150**	**+/-266**	**1,150**	**(X)**
Less than 10.0 percent	327	+/-123	28.4%	+/-8.7
10.0 to 14.9 percent	269	+/-104	23.4%	+/-8.0
15.0 to 19.9 percent	153	+/-82	13.3%	+/-6.1
20.0 to 24.9 percent	111	+/-54	9.7%	+/-4.5
25.0 to 29.9 percent	101	+/-83	8.8%	+/-6.4
30.0 to 34.9 percent	91	+/-69	7.9%	+/-5.6
35.0 percent or more	98	+/-68	8.5%	+/-5.5
Not computed	29	+/-44	(X)	(X)
GROSS RENT				
Occupied units paying rent	**3,321**	**+/-364**	**3,321**	**(X)**
Less than $200	66	+/-62	2.0%	+/-1.9
$200 to $299	78	+/-57	2.3%	+/-1.7
$300 to $499	764	+/-174	23.0%	+/-4.5
$500 to $749	1,432	+/-236	43.1%	+/-5.4
$750 to $999	612	+/-181	18.4%	+/-4.8
$1,000 to $1,499	308	+/-126	9.3%	+/-3.8
$1,500 or more	61	+/-68	1.8%	+/-2.0
Median (dollars)	605	+/-26	(X)	(X)
No rent paid	171	+/-90	(X)	(X)
GROSS RENT AS A PERCENTAGE OF HOUSEHOLD INCOME (GRAPI)				
Occupied units paying rent (excluding units where GRAPI cannot be computed)	**3,197**	**+/-354**	**3,197**	**(X)**
Less than 15.0 percent	507	+/-175	15.9%	+/-5.3

Selected Housing Characteristics	Estimate	Margin of Error	Percent	Margin of Error
15.0 to 19.9 percent	344	+/-123	10.8%	+/-3.6
20.0 to 24.9 percent	348	+/-121	10.9%	+/-3.6
25.0 to 29.9 percent	246	+/-120	7.7%	+/-3.5
30.0 to 34.9 percent	311	+/-111	9.7%	+/-3.4
35.0 percent or more	1,441	+/-227	45.1%	+/-5.4
Not computed	295	+/-131	(X)	(X)

Source: U.S. Census Bureau, 2005-2009 American Community Survey

Data are based on a sample and are subject to sampling variability. The degree of uncertainty for an estimate arising from sampling variability is represented through the use of a margin of error. The value shown here is the 90 percent margin of error. The margin of error can be interpreted roughly as providing a 90 percent probability that the interval defined by the estimate minus the margin of error and the estimate plus the margin of error (the lower and upper confidence bounds) contains the true value. In addition to sampling variability, the ACS estimates are subject to nonsampling error (for a discussion of nonsampling variability, see Accuracy of the Data). The effect of nonsampling error is not represented in these tables.

Notes:
·Caution should be used when comparing data for Number of Rooms between 2008 and 2009. A data collection error was identified for 2008 impacting the "1 room" category. For more information please see Errata Note #54.
·Caution should be used when comparing data for Number of Bedrooms between 2008 and 2009. A data collection error was identified for 2008 impacting the "0 bedrooms" category. For more information please see Errata Note #54.
·The 2005-2009 plumbing data for Puerto Rico will not be shown. Research indicates that the questions on plumbing facilities that were introduced in 2008 in the stateside American Community Survey and the 2008 Puerto Rico Community Survey may not have been appropriate for Puerto Rico.
·Caution should be used when comparing data for Telephone Service Availability between 2008 and 2009. A data collection error was identified for 2008 impacting the "no" category and underreporting those who did not have telephone service available. For more information please see Errata Note #53.
·Caution should be used when comparing data for Occupants per Room between 2008 and 2009. A data collection error was identified for 2008 impacting the "1 room" category. For more information please see Errata Note #54.
·In prior years, the universe included all owner-occupied units with a mortgage. It is now restricted to include only those units where SMOCAPI is computed, that is, SMOC and household income are valid values.
·In prior years, the universe included all owner-occupied units without a mortgage. It is now restricted to include only those units where SMOCAPI is computed, that is, SMOC and household income are valid values.
·In prior years, the universe included all renter-occupied units. It is now restricted to include only those units where GRAPI is computed, that is, gross rent and household Income are valid values.
·The median gross rent excludes no cash renters.
·While the 2005-2009 American Community Survey (ACS) data generally reflect the November 2008 Office of Management and Budget (OMB) definitions of metropolitan and micropolitan statistical areas; in certain instances the names, codes, and boundaries of the principal cities shown in ACS tables may differ from the OMB definitions due to differences in the effective dates of the geographic entities.
·Estimates of urban and rural population, housing units, and characteristics reflect boundaries of urban areas defined based on Census 2000 data. Boundaries for urban areas have not been updated since Census 2000. As a result, data for urban and rural areas from the ACS do not necessarily reflect the results of ongoing urbanization.

Explanation of Symbols:
1. An '**' entry in the margin of error column indicates that either no sample observations or too few sample observations were available to compute a standard error and thus the margin of error. A statistical test is not appropriate.
2. An '-' entry in the estimate column indicates that either no sample observations or too few sample observations were available to compute an estimate, or a ratio of medians cannot be calculated because one or both of the median estimates falls in the lowest interval or upper interval of an open-ended distribution.
3. An '-' following a median estimate means the median falls in the lowest interval of an open-ended distribution.
4. An '+' following a median estimate means the median falls in the upper interval of an open-ended distribution.
5. An '***' entry in the margin of error column indicates that the median falls in the lowest interval or upper interval of an open-ended distribution. A statistical test is not appropriate.
6. An '*****' entry in the margin of error column indicates that the estimate is controlled. A statistical test for sampling variability is not appropriate.
7. An 'N' entry in the estimate and margin of error columns indicates that data for this geographic area cannot be displayed because the number of sample cases is too small.
8. An '(X)' means that the estimate is not applicable or not available.

U.S. Census Bureau
American FactFinder

Norwood city, Hamilton County, Ohio

Selected Social Characteristics in the United States: 2005-2009

Data Set: **2005-2009 American Community Survey 5-Year Estimates**
Survey: **American Community Survey**

NOTE. Although the American Community Survey (ACS) produces population, demographic and housing unit estimates, it is the Census Bureau's Population Estimates Program that produces and disseminates the official estimates of the population for the nation, states, counties, cities and towns and estimates of housing units for states and counties.

For more information on confidentiality protection, sampling error, nonsampling error, and definitions, see Survey Methodology.

Selected Social Characteristics in the United States	Estimate	Margin of Error	Percent	Margin of Error
HOUSEHOLDS BY TYPE				
Total households	**8,277**	**+/-401**	**8,277**	**(X)**
Family households (families)	4,230	+/-212	51.1%	+/-3.3
With own children under 18 years	1,776	+/-212	21.5%	+/-2.9
Married-couple family	2,672	+/-297	32.3%	+/-3.7
With own children under 18 years	1,068	+/-193	12.9%	+/-2.5
Male householder, no wife present, family	320	+/-120	3.9%	+/-1.5
With own children under 18 years	202	+/-95	2.4%	+/-1.2
Female householder, no husband present, family	1,238	+/-216	15.0%	+/-2.7
With own children under 18 years	506	+/-146	6.1%	+/-1.8
Nonfamily households	4,047	+/-429	48.9%	+/-3.3
Householder living alone	3,344	+/-404	40.4%	+/-3.3
65 years and over	1,039	+/-215	12.6%	+/-2.3
Households with one or more people under 18 years	2,105	+/-205	25.4%	+/-2.9
Households with one or more people 65 years and over	1,758	+/-246	21.2%	+/-2.7
Average household size	2.45	+/-0.10	(X)	(X)
Average family size	3.30	+/-0.13	(X)	(X)
RELATIONSHIP				
Population in households	**20,250**	**+/-383**	**20,250**	**(X)**
Householder	8,277	+/-401	40.9%	+/-1.7
Spouse	2,659	+/-291	13.1%	+/-1.4
Child	5,811	+/-476	28.7%	+/-2.4
Other relatives	1,275	+/-407	6.3%	+/-2.0
Nonrelatives	2,228	+/-505	11.0%	+/-2.5
Unmarried partner	470	+/-145	2.3%	+/-0.7
MARITAL STATUS				
Males 15 years and over	**8,018**	**+/-508**	**8,018**	**(X)**
Never married	3,527	+/-459	44.0%	+/-4.7
Now married, except separated	3,116	+/-378	38.9%	+/-4.5
Separated	53	+/-45	0.7%	+/-0.6
Widowed	148	+/-83	1.8%	+/-1.0
Divorced	1,174	+/-237	14.6%	+/-2.7
Females 15 years and over	**9,035**	**+/-465**	**9,035**	**(X)**
Never married	3,494	+/-525	38.7%	+/-4.8
Now married, except separated	2,928	+/-300	32.4%	+/-3.8
Separated	204	+/-113	2.3%	+/-1.3
Widowed	1,055	+/-336	11.7%	+/-3.5
Divorced	1,354	+/-270	15.0%	+/-3.1

Selected Social Characteristics in the United States	Estimate	Margin of Error	Percent	Margin of Error
FERTILITY				
Number of women 15 to 50 years old who had a birth in the past 12 months	**179**	**+/-85**	**179**	**(X)**
Unmarried women (widowed, divorced, and never married)	39	+/-30	21.8%	+/-14.7
Per 1,000 unmarried women	10	+/-8	(X)	(X)
Per 1,000 women 15 to 50 years old	31	+/-15	(X)	(X)
Per 1,000 women 15 to 19 years old	0	+/-50	(X)	(X)
Per 1,000 women 20 to 34 years old	47	+/-27	(X)	(X)
Per 1,000 women 35 to 50 years old	14	+/-15	(X)	(X)
GRANDPARENTS				
Number of grandparents living with own grandchildren under 18 years	**319**	**+/-121**	**319**	**(X)**
Responsible for grandchildren	120	+/-81	37.6%	+/-20.1
Years responsible for grandchildren				
Less than 1 year	7	+/-10	2.2%	+/-3.3
1 or 2 years	0	+/-119	0.0%	+/-9.7
3 or 4 years	54	+/-59	16.9%	+/-16.7
5 or more years	59	+/-58	18.5%	+/-17.4
Number of grandparents responsible for own grandchildren under 18 years	**120**	**+/-81**	**120**	**(X)**
Who are female	70	+/-45	58.3%	+/-12.9
Who are married	57	+/-57	47.5%	+/-37.6
SCHOOL ENROLLMENT				
Population 3 years and over enrolled in school	**4,692**	**+/-532**	**4,692**	**(X)**
Nursery school, preschool	294	+/-150	6.3%	+/-3.1
Kindergarten	137	+/-80	2.9%	+/-1.7
Elementary school (grades 1-8)	1,516	+/-295	32.3%	+/-5.6
High school (grades 9-12)	982	+/-221	20.9%	+/-4.8
College or graduate school	1,763	+/-397	37.6%	+/-6.3
EDUCATIONAL ATTAINMENT				
Population 25 years and over	**13,692**	**+/-639**	**13,692**	**(X)**
Less than 9th grade	899	+/-248	6.6%	+/-1.8
9th to 12th grade, no diploma	1,905	+/-328	13.9%	+/-2.2
High school graduate (includes equivalency)	4,774	+/-486	34.9%	+/-3.6
Some college, no degree	1,985	+/-399	14.5%	+/-2.9
Associate's degree	661	+/-192	4.8%	+/-1.3
Bachelor's degree	2,496	+/-337	18.2%	+/-2.3
Graduate or professional degree	972	+/-230	7.1%	+/-1.6
Percent high school graduate or higher	79.5%	+/-2.7	(X)	(X)
Percent bachelor's degree or higher	25.3%	+/-2.7	(X)	(X)
VETERAN STATUS				
Civilian population 18 years and over	**16,347**	**+/-464**	**16,347**	**(X)**
Civilian veterans	1,113	+/-199	6.8%	+/-1.2
DISABILITY STATUS OF THE CIVILIAN NONINSTITUTIONALIZED POPULATION				
Total Civilian Noninstitutionalized Population	**(X)**	**(X)**	**(X)**	**(X)**
With a disability	(X)	(X)	(X)	(X)
Under 18 years	**(X)**	**(X)**	**(X)**	**(X)**
With a disability	(X)	(X)	(X)	(X)
18 to 64 years	**(X)**	**(X)**	**(X)**	**(X)**
With a disability	(X)	(X)	(X)	(X)
65 years and over	**(X)**	**(X)**	**(X)**	**(X)**
With a disability	(X)	(X)	(X)	(X)
RESIDENCE 1 YEAR AGO				
Population 1 year and over	**20,270**	**+/-111**	**20,270**	**(X)**
Same house	16,434	+/-694	81.1%	+/-3.4
Different house in the U.S.	3,762	+/-680	18.6%	+/-3.4
Same county	2,925	+/-712	14.4%	+/-3.5

Selected Social Characteristics in the United States	Estimate	Margin of Error	Percent	Margin of Error
Different county	837	+/-284	4.1%	+/-1.4
Same state	424	+/-206	2.1%	+/-1.0
Different state	413	+/-195	2.0%	+/-1.0
Abroad	74	+/-87	0.4%	+/-0.4
PLACE OF BIRTH				
Total population	**20,483**	**+/-25**	**20,483**	**(X)**
Native	19,542	+/-393	95.4%	+/-1.9
Born in United States	19,442	+/-412	94.9%	+/-2.0
State of residence	14,601	+/-536	71.3%	+/-2.6
Different state	4,841	+/-526	23.6%	+/-2.6
Born in Puerto Rico, U.S. Island areas, or born abroad to American parent(s)	100	+/-93	0.5%	+/-0.5
Foreign born	941	+/-390	4.6%	+/-1.9
U.S. CITIZENSHIP STATUS				
Foreign-born population	**941**	**+/-390**	**941**	**(X)**
Naturalized U.S. citizen	319	+/-215	33.9%	+/-18.0
Not a U.S. citizen	622	+/-300	66.1%	+/-18.0
YEAR OF ENTRY				
Population born outside the United States	**1,041**	**+/-409**	**1,041**	**(X)**
Native	**100**	**+/-93**	**100**	**(X)**
Entered 2000 or later	32	+/-53	32.0%	+/-44.6
Entered before 2000	68	+/-73	68.0%	+/-44.6
Foreign born	**941**	**+/-390**	**941**	**(X)**
Entered 2000 or later	646	+/-368	68.7%	+/-16.2
Entered before 2000	295	+/-139	31.3%	+/-16.2
WORLD REGION OF BIRTH OF FOREIGN BORN				
Foreign-born population, excluding population born at sea	**941**	**+/-390**	**941**	**(X)**
Europe	61	+/-61	6.5%	+/-6.6
Asia	78	+/-44	8.3%	+/-6.0
Africa	13	+/-20	1.4%	+/-2.2
Oceania	0	+/-119	0.0%	+/-3.4
Latin America	734	+/-372	78.0%	+/-12.3
Northern America	55	+/-52	5.8%	+/-5.5
LANGUAGE SPOKEN AT HOME				
Population 5 years and over	**18,966**	**+/-281**	**18,966**	**(X)**
English only	17,753	+/-453	93.6%	+/-2.1
Language other than English	1,213	+/-408	6.4%	+/-2.1
Speak English less than "very well"	563	+/-280	3.0%	+/-1.5
Spanish	856	+/-375	4.5%	+/-2.0
Speak English less than "very well"	461	+/-280	2.4%	+/-1.5
Other Indo-European languages	278	+/-155	1.5%	+/-0.8
Speak English less than "very well"	61	+/-52	0.3%	+/-0.3
Asian and Pacific Islander languages	27	+/-27	0.1%	+/-0.1
Speak English less than "very well"	21	+/-27	0.1%	+/-0.1
Other languages	52	+/-32	0.3%	+/-0.2
Speak English less than "very well"	20	+/-23	0.1%	+/-0.1
ANCESTRY				
Total population	**20,483**	**+/-25**	**20,483**	**(X)**
American	5,222	+/-848	25.5%	+/-4.1
Arab	94	+/-75	0.5%	+/-0.4
Czech	20	+/-31	0.1%	+/-0.2
Danish	18	+/-22	0.1%	+/-0.1
Dutch	338	+/-156	1.7%	+/-0.8
English	1,531	+/-327	7.5%	+/-1.6
French (except Basque)	344	+/-151	1.7%	+/-0.7
French Canadian	103	+/-152	0.5%	+/-0.7
German	5,267	+/-562	25.7%	+/-2.7
Greek	9	+/-16	0.0%	+/-0.1
Hungarian	10	+/-16	0.0%	+/-0.1

Selected Social Characteristics in the United States	Estimate	Margin of Error	Percent	Margin of Error
Irish	2,985	+/-551	14.6%	+/-2.7
Italian	877	+/-256	4.3%	+/-1.2
Lithuanian	0	+/-119	0.0%	+/-0.2
Norwegian	33	+/-31	0.2%	+/-0.2
Polish	313	+/-126	1.5%	+/-0.6
Portuguese	0	+/-119	0.0%	+/-0.2
Russian	48	+/-49	0.2%	+/-0.2
Scotch-Irish	317	+/-174	1.5%	+/-0.8
Scottish	331	+/-153	1.6%	+/-0.7
Slovak	49	+/-51	0.2%	+/-0.2
Subsaharan African	13	+/-20	0.1%	+/-0.1
Swedish	44	+/-29	0.2%	+/-0.1
Swiss	137	+/-109	0.7%	+/-0.5
Ukrainian	0	+/-119	0.0%	+/-0.2
Welsh	143	+/-87	0.7%	+/-0.4
West Indian (excluding Hispanic origin groups)	0	+/-119	0.0%	+/-0.2

Source: U.S. Census Bureau, 2005-2009 American Community Survey

Data are based on a sample and are subject to sampling variability. The degree of uncertainty for an estimate arising from sampling variability is represented through the use of a margin of error. The value shown here is the 90 percent margin of error. The margin of error can be interpreted roughly as providing a 90 percent probability that the interval defined by the estimate minus the margin of error and the estimate plus the margin of error (the lower and upper confidence bounds) contains the true value. In addition to sampling variability, the ACS estimates are subject to nonsampling error (for a discussion of nonsampling variability, see Accuracy of the Data). The effect of nonsampling error is not represented in these tables.

Notes:
·Ancestry listed in this table refers to the total number of people who responded with a particular ancestry; for example, the estimate given for Russian represents the number of people who listed Russian as either their first or second ancestry. This table lists only the largest ancestry groups; see the Detailed Tables for more categories. Race and Hispanic origin groups are not included in this table because official data for those groups come from the Race and Hispanic origin questions rather than the ancestry question (see Demographic Table).
·The Census Bureau introduced a new set of disability questions in the 2008 ACS questionnaire. Because of contextual differences between the 2008-2009 disability data and disability data collected in prior years, the Census Bureau is unable to combine the 5 years of disability data in order to produce the multi-year estimate that would appear in this table. Multi-year estimates of disability status will become available once five consecutive years of data are collected. For more information about the differences between the 2008 and prior years' disability questions, see Review of Changes to the Measurement of Disability in the 2008 ACS.
·Data for year of entry of the native population reflect the year of entry into the U.S. by people who were born in Puerto Rico, U.S. Island Areas or born outside the U.S. to a U.S. citizen parent and who subsequently moved to the U.S.
·While the 2005-2009 American Community Survey (ACS) data generally reflect the November 2008 Office of Management and Budget (OMB) definitions of metropolitan and micropolitan statistical areas; in certain instances the names, codes, and boundaries of the principal cities shown in ACS tables may differ from the OMB definitions due to differences in the effective dates of the geographic entities.
·Estimates of urban and rural population, housing units, and characteristics reflect boundaries of urban areas defined based on Census 2000 data. Boundaries for urban areas have not been updated since Census 2000. As a result, data for urban and rural areas from the ACS do not necessarily reflect the results of ongoing urbanization.

Explanation of Symbols:
1. An '**' entry in the margin of error column indicates that either no sample observations or too few sample observations were available to compute a standard error and thus the margin of error. A statistical test is not appropriate.
2. An '-' entry in the estimate column indicates that either no sample observations or too few sample observations were available to compute an estimate, or a ratio of medians cannot be calculated because one or both of the median estimates falls in the lowest interval or upper interval of an open-ended distribution.
3. An '-' following a median estimate means the median falls in the lowest interval of an open-ended distribution.
4. An '+' following a median estimate means the median falls in the upper interval of an open-ended distribution.
5. An '***' entry in the margin of error column indicates that the median falls in the lowest interval or upper interval of an open-ended distribution. A statistical test is not appropriate.
6. An '*****' entry in the margin of error column indicates that the estimate is controlled. A statistical test for sampling variability is not appropriate.
7. An 'N' entry in the estimate and margin of error columns indicates that data for this geographic area cannot be displayed because the number of sample cases is too small.
8. An '(X)' means that the estimate is not applicable or not available.

The letters PDF or symbol indicate a document is in the Portable Document Format (PDF). To view the file you will need the Adobe® Acrobat® Reader, which is available for **free** from the Adobe web site.

U.S. Census Bureau
American FactFinder

Norwood city, Hamilton County, Ohio

Population and Housing Narrative Profile: 2005-2009
Data Set: **2005-2009 American Community Survey 5-Year Estimates**
Survey: **American Community Survey**

NOTE. Although the American Community Survey (ACS) produces population, demographic and housing unit estimates, it is the Census Bureau's Population Estimates Program that produces and disseminates the official estimates of the population for the nation, states, counties, cities and towns and estimates of housing units for states and counties.

For more information on confidentiality protection, sampling error, nonsampling error, and definitions, see Survey Methodology.

HOUSEHOLDS AND FAMILIES: In 2005-2009 there were 8,300 households in Norwood city. The average household size was 2.5 people.

Families made up 51 percent of the households in Norwood city. This figure includes both married-couple families (32 percent) and other families (19 percent). Nonfamily households made up 49 percent of all households in Norwood city. Most of the nonfamily households were people living alone, but some were composed of people living in households in which no one was related to the householder.

The Types of Households in Norwood city, Hamilton County, Ohio in 2005-2009

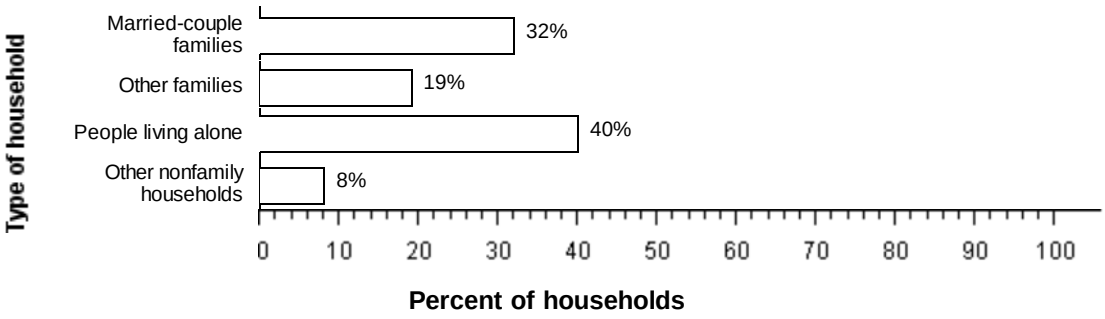

Source: American Community Survey, 2005-2009

NATIVITY AND LANGUAGE: Five percent of the people living in Norwood city in 2005-2009 were foreign born. Ninety-five percent was native, including 71 percent who were born in Ohio.

Among people at least five years old living in Norwood city in 2005-2009, 6 percent spoke a language other than English at home. Of those speaking a language other than English at home, 71 percent spoke Spanish and 29 percent spoke some other language; 46 percent reported that they did not speak English "very well."

GEOGRAPHIC MOBILITY: In 2005-2009, 81 percent of the people at least one year old living in Norwood city were living in the same residence one year earlier; 14 percent had moved during the past year from another residence in the same county, 2 percent from another county in the same state, 2 percent from another state, and less than 0.5 percent from abroad.

Geographic Mobility of Residents of Norwood city, Hamilton County, Ohio in 2005-2009

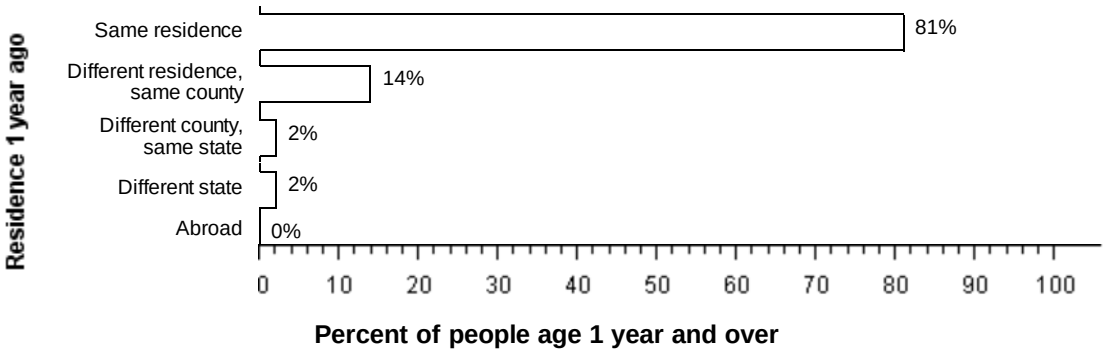

Source: American Community Survey, 2005-2009

EDUCATION: In 2005-2009, 80 percent of people 25 years and over had at least graduated from high school and 25 percent had a bachelor's degree or higher. Twenty percent were dropouts; they were not enrolled in school and had not graduated from high school.

The total school enrollment in Norwood city was 4,700 in 2005-2009. Nursery school and kindergarten enrollment was 430 and elementary or high school enrollment was 2,500 children. College or graduate school enrollment was 1,800.

The Educational Attainment of People in Norwood city, Hamilton County, Ohio in 2005-2009

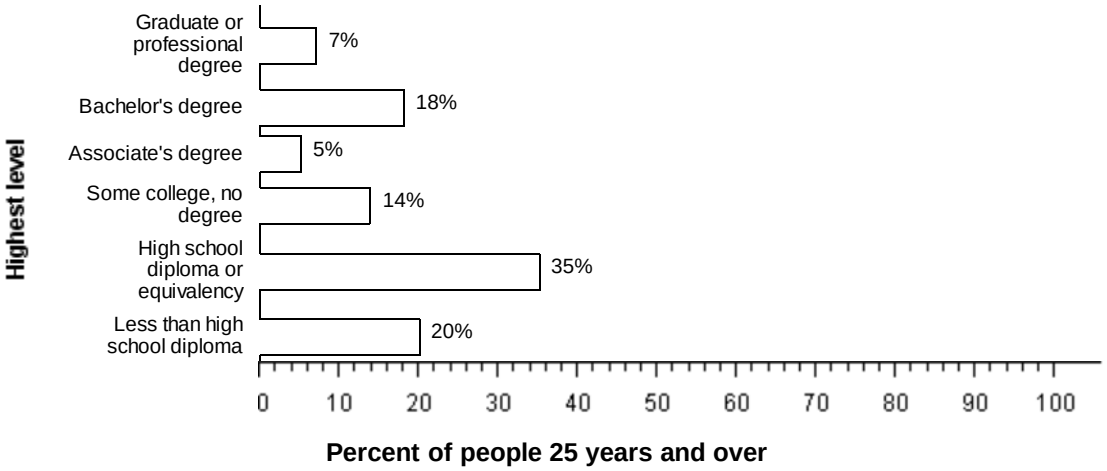

Source: American Community Survey, 2005-2009

DISABILITY: In Norwood city, among people at least five years old in 2005-2009, percent reported a disability. The likelihood of having a disability varied by age - from percent of people 5 to 15 years old, to percent of people 16 to 64 years old, and to percent of those 65 and older.

INDUSTRIES: In 2005-2009, for the employed population 16 years and older, the leading industries in Norwood city were Educational services, and health care, and social assistance, 20 percent, and Manufacturing, 15 percent.

Employment by Industry in Norwood city, Hamilton County, Ohio in 2005-2009

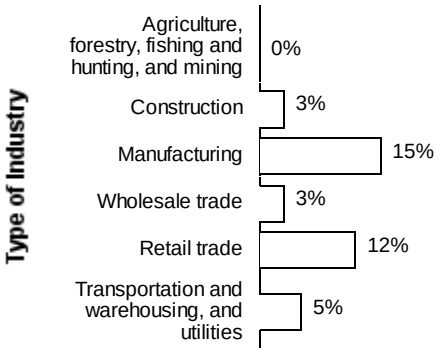

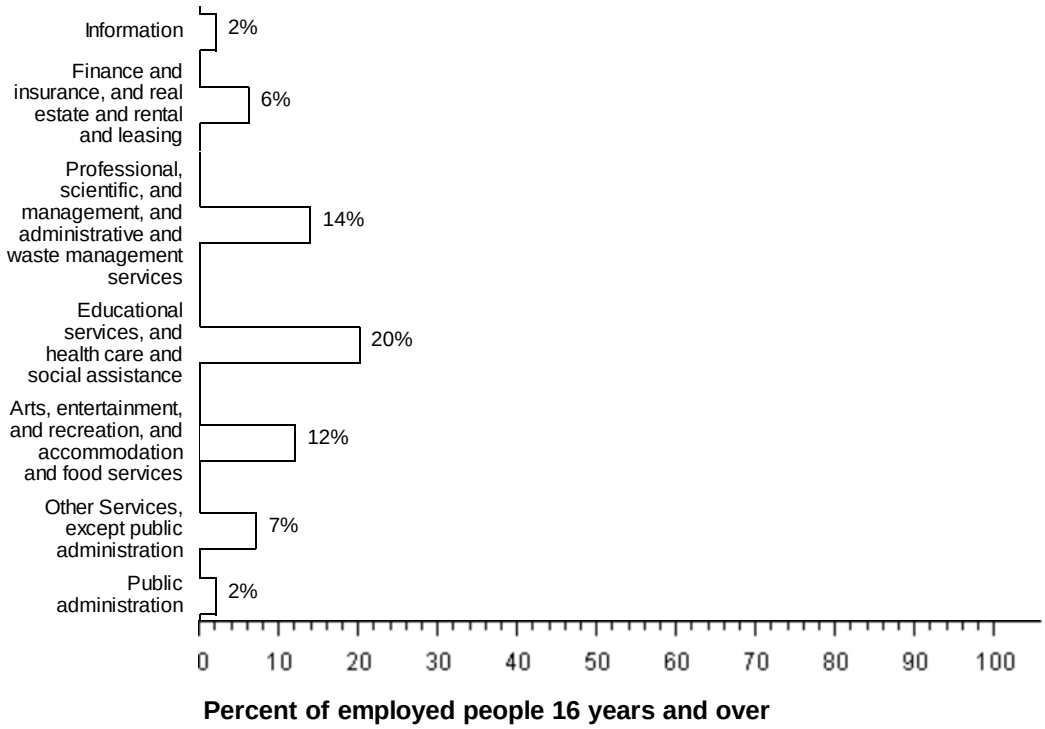

Source: American Community Survey, 2005-2009

OCCUPATIONS AND TYPE OF EMPLOYER: Among the most common occupations were: Management, professional, and related occupations, 31 percent; Sales and office occupations, 25 percent; Production, transportation, and material moving occupations, 20 percent; Service occupations, 19 percent; and Construction, extraction, maintenance, and repair occupations, 5 percent. Eighty-four percent of the people employed were Private wage and salary workers; 9 percent was Federal, state, or local government workers; and 7 percent was Self-employed in own not incorporated business workers.

TRAVEL TO WORK: Eighty-five percent of Norwood city workers drove to work alone in 2005-2009, 7 percent carpooled, 3 percent took public transportation, and 4 percent used other means. The remaining 2 percent worked at home. Among those who commuted to work, it took them on average 20.3 minutes to get to work.

INCOME: The median income of households in Norwood city was $39,224. Eighty-one percent of the households received earnings and 16 percent received retirement income other than Social Security. Twenty-four percent of the households received Social Security. The average income from Social Security was $12,655. These income sources are not mutually exclusive; that is, some households received income from more than one source.

POVERTY AND PARTICIPATION IN GOVERNMENT PROGRAMS: In 2005-2009, 21 percent of people were in poverty. Twenty-five percent of related children under 18 were below the poverty level, compared with 17 percent of people 65 years old and over. Fourteen percent of all families and 33 percent of families with a female householder and no husband present had incomes below the poverty level.

Poverty Rates in Norwood city, Hamilton County, Ohio in 2005-2009

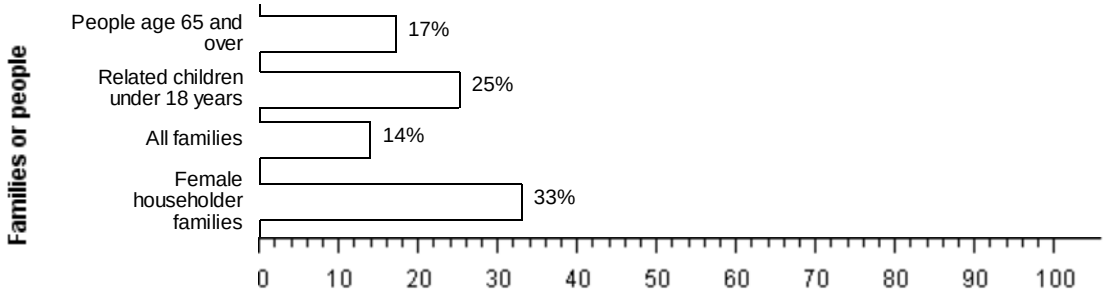

Percent below poverty level

Source: American Community Survey, 2005-2009

POPULATION OF Norwood city: In 2005-2009, Norwood city had a total population of 20,000 - 11,000 (52 percent) females and 9,800 (48 percent) males. The median age was 33.6 years. Twenty percent of the population was under 18 years and 12 percent was 65 years and older.

The Age Distribution of People in Norwood city, Hamilton County, Ohio in 2005-2009

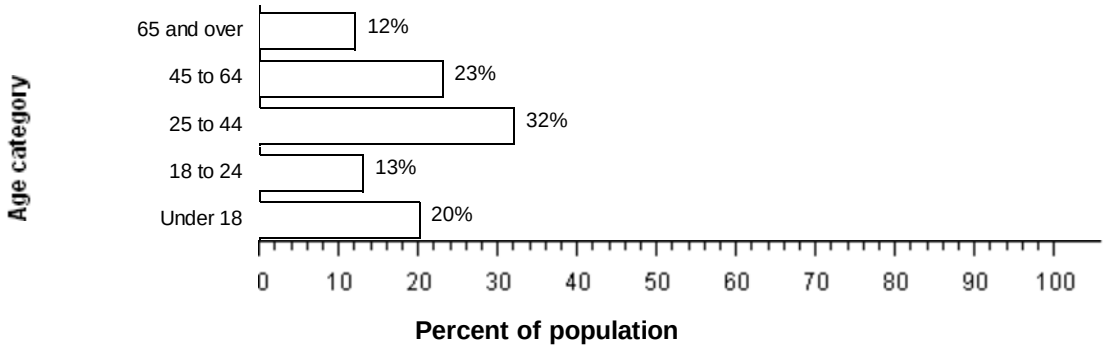

Source: American Community Survey, 2005-2009

For people reporting one race alone, 90 percent was White; 5 percent was Black or African American; less than 0.5 percent was American Indian and Alaska Native; less than 0.5 percent was Asian; less than 0.5 percent was Native Hawaiian and Other Pacific Islander, and 2 percent was Some other race. Two percent reported Two or more races. Five percent of the people in Norwood city was Hispanic. Eighty-seven percent of the people in Norwood city was White non-Hispanic. People of Hispanic origin may be of any race.

HOUSING CHARACTERISTICS: In 2005-2009, Norwood city had a total of 9,900 housing units, 16 percent of which were vacant. Of the total housing units, 57 percent was in single-unit structures, 43 percent was in multi-unit structures, and less than 0.5 percent was mobile homes. One percent of the housing units were built since 1990.

The Types of Housing Units in Norwood city, Hamilton County, Ohio in 2005-2009

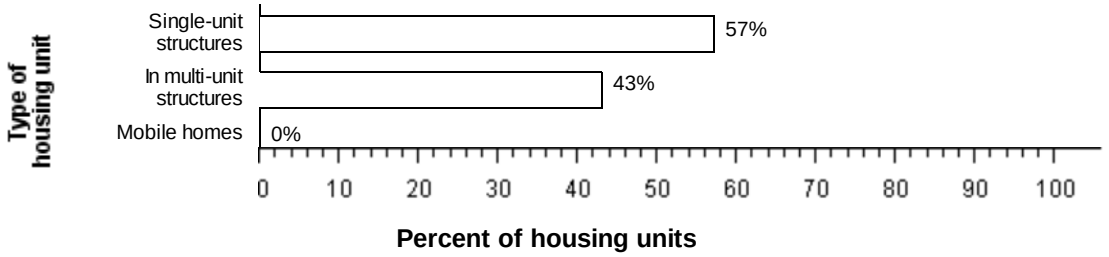

Source: American Community Survey, 2005-2009

OCCUPIED HOUSING UNIT CHARACTERISTICS: In 2005-2009, Norwood city had 8,300 occupied housing units - 4,800 (58 percent) owner occupied and 3,500 (42 percent) renter occupied. Six percent of the households did not have telephone service and 14 percent of the households did not have access to a car, truck, or van for private use. Thirty-two percent had two vehicles and another 14 percent had three or more.

HOUSING COSTS: The median monthly housing costs for mortgaged owners was $1,164, nonmortgaged owners $411, and renters $605. Thirty-two percent of owners with mortgages, 16 percent of owners without mortgages, and 55 percent of renters in Norwood city spent 30 percent or more of household income on housing.

Occupants with a Housing Cost Burden in Norwood city, Hamilton County, Ohio in 2005-2009

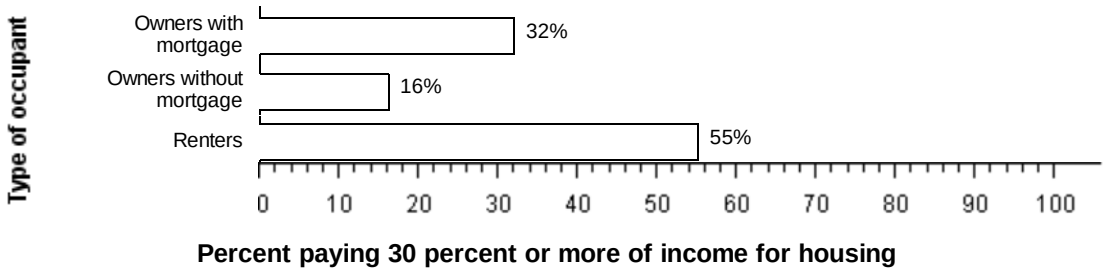

Source: American Community Survey, 2005-2009

Source: U.S. Census Bureau, 2005-2009 American Community Survey

The U.S. Census Bureau's Population Estimates Program produces the official population estimates for the nation, states, counties and places, and the official estimates of housing units for states and counties. The population and housing characteristics included above are derived from the American Community Survey.

Notes:
· Detail may not add to totals due to rounding.
· Percentages are based on unrounded numbers.

U.S. Census Bureau
American FactFinder

North College Hill city, Hamilton County, Ohio

ACS Demographic and Housing Estimates: 2005-2009

Data Set: **2005-2009 American Community Survey 5-Year Estimates**
Survey: **American Community Survey**

NOTE. Although the American Community Survey (ACS) produces population, demographic and housing unit estimates, it is the Census Bureau's Population Estimates Program that produces and disseminates the official estimates of the population for the nation, states, counties, cities and towns and estimates of housing units for states and counties.

For more information on confidentiality protection, sampling error, nonsampling error, and definitions, see Survey Methodology.

ACS Demographic and Housing Estimates	Estimate	Margin of Error	Percent	Margin of Error
SEX AND AGE				
Total population	**9,610**	**+/-30**	**9,610**	**(X)**
Male	4,672	+/-278	48.6%	+/-2.9
Female	4,938	+/-283	51.4%	+/-2.9
Under 5 years	464	+/-153	4.8%	+/-1.6
5 to 9 years	517	+/-129	5.4%	+/-1.3
10 to 14 years	661	+/-158	6.9%	+/-1.6
15 to 19 years	724	+/-213	7.5%	+/-2.2
20 to 24 years	692	+/-228	7.2%	+/-2.4
25 to 34 years	1,423	+/-266	14.8%	+/-2.8
35 to 44 years	1,342	+/-242	14.0%	+/-2.5
45 to 54 years	1,507	+/-241	15.7%	+/-2.5
55 to 59 years	439	+/-128	4.6%	+/-1.3
60 to 64 years	352	+/-129	3.7%	+/-1.3
65 to 74 years	615	+/-200	6.4%	+/-2.1
75 to 84 years	687	+/-171	7.1%	+/-1.8
85 years and over	187	+/-81	1.9%	+/-0.8
Median age (years)	38.8	+/-3.1	(X)	(X)
18 years and over	7,365	+/-276	76.6%	+/-2.9
21 years and over	7,122	+/-271	74.1%	+/-2.8
62 years and over	1,665	+/-257	17.3%	+/-2.7
65 years and over	1,489	+/-238	15.5%	+/-2.5
18 years and over	**7,365**	**+/-276**	**7,365**	**(X)**
Male	3,334	+/-243	45.3%	+/-2.7
Female	4,031	+/-245	54.7%	+/-2.7
65 years and over	**1,489**	**+/-238**	**1,489**	**(X)**
Male	576	+/-117	38.7%	+/-5.4
Female	913	+/-174	61.3%	+/-5.4
RACE				
Total population	**9,610**	**+/-30**	**9,610**	**(X)**
One race	9,477	+/-144	98.6%	+/-1.5
Two or more races	133	+/-145	1.4%	+/-1.5
One race	9,477	+/-144	98.6%	+/-1.5
White	5,647	+/-490	58.8%	+/-5.1
Black or African American	3,793	+/-465	39.5%	+/-4.9
American Indian and Alaska Native	0	+/-119	0.0%	+/-0.3

ACS Demographic and Housing Estimates	Estimate	Margin of Error	Percent	Margin of Error
Cherokee tribal grouping	0	+/-119	0.0%	+/-0.3
Chippewa tribal grouping	0	+/-119	0.0%	+/-0.3
Navajo tribal grouping	0	+/-119	0.0%	+/-0.3
Sioux tribal grouping	0	+/-119	0.0%	+/-0.3
Asian	13	+/-17	0.1%	+/-0.2
Asian Indian	0	+/-119	0.0%	+/-0.3
Chinese	13	+/-17	0.1%	+/-0.2
Filipino	0	+/-119	0.0%	+/-0.3
Japanese	0	+/-119	0.0%	+/-0.3
Korean	0	+/-119	0.0%	+/-0.3
Vietnamese	0	+/-119	0.0%	+/-0.3
Other Asian	0	+/-119	0.0%	+/-0.3
Native Hawaiian and Other Pacific Islander	11	+/-22	0.1%	+/-0.2
Native Hawaiian	0	+/-119	0.0%	+/-0.3
Guamanian or Chamorro	0	+/-119	0.0%	+/-0.3
Samoan	0	+/-119	0.0%	+/-0.3
Other Pacific Islander	11	+/-22	0.1%	+/-0.2
Some other race	13	+/-22	0.1%	+/-0.2
Two or more races	133	+/-145	1.4%	+/-1.5
White and Black or African American	18	+/-22	0.2%	+/-0.2
White and American Indian and Alaska Native	11	+/-18	0.1%	+/-0.2
White and Asian	0	+/-119	0.0%	+/-0.3
Black or African American and American Indian and Alaska Native	91	+/-144	0.9%	+/-1.5
Race alone or in combination with one or more other races				
Total population	**9,610**	**+/-30**	**9,610**	**(X)**
White	5,689	+/-485	59.2%	+/-5.0
Black or African American	3,915	+/-487	40.7%	+/-5.1
American Indian and Alaska Native	115	+/-144	1.2%	+/-1.5
Asian	13	+/-17	0.1%	+/-0.2
Native Hawaiian and Other Pacific Islander	11	+/-22	0.1%	+/-0.2
Some other race	13	+/-22	0.1%	+/-0.2
HISPANIC OR LATINO AND RACE				
Total population	**9,610**	**+/-30**	**9,610**	**(X)**
Hispanic or Latino (of any race)	118	+/-128	1.2%	+/-1.3
Mexican	90	+/-120	0.9%	+/-1.2
Puerto Rican	0	+/-119	0.0%	+/-0.3
Cuban	0	+/-119	0.0%	+/-0.3
Other Hispanic or Latino	28	+/-43	0.3%	+/-0.5
Not Hispanic or Latino	9,492	+/-133	98.8%	+/-1.3
White alone	5,557	+/-507	57.8%	+/-5.3
Black or African American alone	3,765	+/-472	39.2%	+/-4.9
American Indian and Alaska Native alone	0	+/-119	0.0%	+/-0.3
Asian alone	13	+/-17	0.1%	+/-0.2
Native Hawaiian and Other Pacific Islander alone	11	+/-22	0.1%	+/-0.2
Some other race alone	13	+/-22	0.1%	+/-0.2
Two or more races	133	+/-145	1.4%	+/-1.5
Two races including Some other race	0	+/-119	0.0%	+/-0.3
Two races excluding Some other race, and Three or more races	133	+/-145	1.4%	+/-1.5
Total housing units	**4,422**	**+/-288**	**(X)**	**(X)**

Source: U.S. Census Bureau, 2005-2009 American Community Survey

Data are based on a sample and are subject to sampling variability. The degree of uncertainty for an estimate arising from sampling variability is represented through the use of a margin of error. The value shown here is the 90 percent margin of error. The margin of error can be interpreted roughly as providing a 90 percent probability that the interval defined by the estimate minus the margin of error and the estimate plus the margin of error (the lower and upper confidence bounds) contains the true value. In addition to sampling variability, the ACS estimates are subject to nonsampling error (for a discussion of nonsampling variability, see Accuracy of the Data). The effect of nonsampling error is not represented in these tables.

Notes:
·For more information on understanding race and Hispanic origin data, please see the Census 2000 Brief entitled, Overview of Race and Hispanic Origin, issued March 2001. (pdf format)
·The ACS questions on Hispanic origin and race were revised in 2008 to make them consistent with the Census 2010 question wording. Any changes in estimates for 2008 and beyond may be due to demographic changes, as well as factors including questionnaire changes, differences in ACS population controls, and methodological differences in the population estimates, and therefore should be used with caution. For a summary of questionnaire changes see http://www.census.gov/acs/www/methodology/questionnaire_changes/. For more information about changes in the estimates see http://www.census.gov/population/www/socdemo/hispanic/reports.html.

·While the 2005-2009 American Community Survey (ACS) data generally reflect the November 2008 Office of Management and Budget (OMB) definitions of metropolitan and micropolitan statistical areas; in certain instances the names, codes, and boundaries of the principal cities shown in ACS tables may differ from the OMB definitions due to differences in the effective dates of the geographic entities.
·Estimates of urban and rural population, housing units, and characteristics reflect boundaries of urban areas defined based on Census 2000 data. Boundaries for urban areas have not been updated since Census 2000. As a result, data for urban and rural areas from the ACS do not necessarily reflect the results of ongoing urbanization.

Explanation of Symbols:
1. An '**' entry in the margin of error column indicates that either no sample observations or too few sample observations were available to compute a standard error and thus the margin of error. A statistical test is not appropriate.
2. An '-' entry in the estimate column indicates that either no sample observations or too few sample observations were available to compute an estimate, or a ratio of medians cannot be calculated because one or both of the median estimates falls in the lowest interval or upper interval of an open-ended distribution.
3. An '-' following a median estimate means the median falls in the lowest interval of an open-ended distribution.
4. An '+' following a median estimate means the median falls in the upper interval of an open-ended distribution.
5. An '***' entry in the margin of error column indicates that the median falls in the lowest interval or upper interval of an open-ended distribution. A statistical test is not appropriate.
6. An '*****' entry in the margin of error column indicates that the estimate is controlled. A statistical test for sampling variability is not appropriate.
7. An 'N' entry in the estimate and margin of error columns indicates that data for this geographic area cannot be displayed because the number of sample cases is too small.
8. An '(X)' means that the estimate is not applicable or not available.

The letters PDF or symbol indicate a document is in the Portable Document Format (PDF). To view the file you will need the Adobe® Acrobat® Reader, which is available for **free** from the Adobe web site.

U.S. Census Bureau
American FactFinder

North College Hill city, Hamilton County, Ohio

Selected Economic Characteristics: 2005-2009

Data Set: **2005-2009 American Community Survey 5-Year Estimates**
Survey: **American Community Survey**

NOTE. Although the American Community Survey (ACS) produces population, demographic and housing unit estimates, it is the Census Bureau's Population Estimates Program that produces and disseminates the official estimates of the population for the nation, states, counties, cities and towns and estimates of housing units for states and counties.

For more information on confidentiality protection, sampling error, nonsampling error, and definitions, see Survey Methodology.

Selected Economic Characteristics	Estimate	Margin of Error	Percent	Margin of Error
EMPLOYMENT STATUS				
Population 16 years and over	**7,782**	**+/-245**	**7,782**	**(X)**
In labor force	5,613	+/-331	72.1%	+/-3.9
Civilian labor force	5,613	+/-331	72.1%	+/-3.9
Employed	5,180	+/-356	66.6%	+/-4.0
Unemployed	433	+/-158	5.6%	+/-2.1
Armed Forces	0	+/-119	0.0%	+/-0.4
Not in labor force	2,169	+/-318	27.9%	+/-3.9
Civilian labor force	**5,613**	**+/-331**	**5,613**	**(X)**
Percent Unemployed	7.7%	+/-2.8	(X)	(X)
Females 16 years and over	**4,250**	**+/-253**	**4,250**	**(X)**
In labor force	2,931	+/-290	69.0%	+/-5.1
Civilian labor force	2,931	+/-290	69.0%	+/-5.1
Employed	2,781	+/-275	65.4%	+/-5.0
Own children under 6 years	**489**	**+/-161**	**489**	**(X)**
All parents in family in labor force	283	+/-107	57.9%	+/-21.5
Own children 6 to 17 years	**1,600**	**+/-236**	**1,600**	**(X)**
All parents in family in labor force	1,386	+/-234	86.6%	+/-8.9
COMMUTING TO WORK				
Workers 16 years and over	**5,137**	**+/-360**	**5,137**	**(X)**
Car, truck, or van -- drove alone	3,950	+/-358	76.9%	+/-4.8
Car, truck, or van -- carpooled	407	+/-151	7.9%	+/-3.0
Public transportation (excluding taxicab)	319	+/-134	6.2%	+/-2.5
Walked	332	+/-178	6.5%	+/-3.4
Other means	22	+/-25	0.4%	+/-0.5
Worked at home	107	+/-80	2.1%	+/-1.5
Mean travel time to work (minutes)	23.4	+/-1.2	(X)	(X)
OCCUPATION				
Civilian employed population 16 years and over	**5,180**	**+/-356**	**5,180**	**(X)**
Management, professional, and related occupations	1,466	+/-222	28.3%	+/-4.4
Service occupations	1,058	+/-231	20.4%	+/-3.9
Sales and office occupations	1,534	+/-253	29.6%	+/-4.6
Farming, fishing, and forestry occupations	0	+/-119	0.0%	+/-0.6
Construction, extraction, maintenance, and repair occupations	351	+/-122	6.8%	+/-2.3
Production, transportation, and material moving occupations	771	+/-164	14.9%	+/-2.9

Selected Economic Characteristics	Estimate	Margin of Error	Percent	Margin of Error
INDUSTRY				
Civilian employed population 16 years and over	**5,180**	**+/-356**	**5,180**	**(X)**
Agriculture, forestry, fishing and hunting, and mining	0	+/-119	0.0%	+/-0.6
Construction	224	+/-112	4.3%	+/-2.1
Manufacturing	730	+/-176	14.1%	+/-3.3
Wholesale trade	153	+/-70	3.0%	+/-1.3
Retail trade	511	+/-179	9.9%	+/-3.3
Transportation and warehousing, and utilities	332	+/-138	6.4%	+/-2.6
Information	141	+/-85	2.7%	+/-1.7
Finance and insurance, and real estate and rental and leasing	418	+/-173	8.1%	+/-3.2
Professional, scientific, and management, and administrative and waste management services	510	+/-166	9.8%	+/-3.3
Educational services, and health care and social assistance	1,239	+/-271	23.9%	+/-4.7
Arts, entertainment, and recreation, and accommodation and food services	403	+/-131	7.8%	+/-2.6
Other services, except public administration	249	+/-127	4.8%	+/-2.5
Public administration	270	+/-126	5.2%	+/-2.4
CLASS OF WORKER				
Civilian employed population 16 years and over	**5,180**	**+/-356**	**5,180**	**(X)**
Private wage and salary workers	4,290	+/-320	82.8%	+/-3.8
Government workers	644	+/-201	12.4%	+/-3.7
Self-employed in own not incorporated business workers	246	+/-109	4.7%	+/-2.0
Unpaid family workers	0	+/-119	0.0%	+/-0.6
INCOME AND BENEFITS (IN 2009 INFLATION-ADJUSTED DOLLARS)				
Total households	**3,904**	**+/-246**	**3,904**	**(X)**
Less than $10,000	333	+/-120	8.5%	+/-3.0
$10,000 to $14,999	172	+/-84	4.4%	+/-2.1
$15,000 to $24,999	515	+/-175	13.2%	+/-4.3
$25,000 to $34,999	557	+/-182	14.3%	+/-4.2
$35,000 to $49,999	756	+/-187	19.4%	+/-4.8
$50,000 to $74,999	860	+/-159	22.0%	+/-4.3
$75,000 to $99,999	442	+/-132	11.3%	+/-3.4
$100,000 to $149,999	197	+/-90	5.0%	+/-2.3
$150,000 to $199,999	57	+/-52	1.5%	+/-1.3
$200,000 or more	15	+/-24	0.4%	+/-0.6
Median household income (dollars)	40,340	+/-4,481	(X)	(X)
Mean household income (dollars)	50,029	+/-4,933	(X)	(X)
With earnings	3,188	+/-205	81.7%	+/-3.6
Mean earnings (dollars)	48,937	+/-3,587	(X)	(X)
With Social Security	1,044	+/-171	26.7%	+/-3.9
Mean Social Security income (dollars)	12,043	+/-1,709	(X)	(X)
With retirement income	684	+/-157	17.5%	+/-3.5
Mean retirement income (dollars)	11,319	+/-2,218	(X)	(X)
With Supplemental Security Income	91	+/-53	2.3%	+/-1.4
Mean Supplemental Security Income (dollars)	5,885	+/-1,930	(X)	(X)
With cash public assistance income	67	+/-46	1.7%	+/-1.2
Mean cash public assistance income (dollars)	5,351	+/-3,299	(X)	(X)
With Food Stamp/SNAP benefits in the past 12 months	333	+/-102	8.5%	+/-2.8
Families	**2,312**	**+/-167**	**2,312**	**(X)**
Less than $10,000	130	+/-87	5.6%	+/-3.7
$10,000 to $14,999	57	+/-68	2.5%	+/-2.9
$15,000 to $24,999	178	+/-92	7.7%	+/-4.0
$25,000 to $34,999	146	+/-79	6.3%	+/-3.4
$35,000 to $49,999	567	+/-152	24.5%	+/-6.5
$50,000 to $74,999	621	+/-150	26.9%	+/-6.2
$75,000 to $99,999	378	+/-119	16.3%	+/-5.0
$100,000 to $149,999	175	+/-90	7.6%	+/-3.9
$150,000 to $199,999	45	+/-49	1.9%	+/-2.1
$200,000 or more	15	+/-24	0.6%	+/-1.0
Median family income (dollars)	52,606	+/-6,774	(X)	(X)
Mean family income (dollars)	61,133	+/-7,779	(X)	(X)

Selected Economic Characteristics	Estimate	Margin of Error	Percent	Margin of Error
Per capita income (dollars)	21,748	+/-2,076	(X)	(X)
Nonfamily households	**1,592**	**+/-306**	**1,592**	**(X)**
Median nonfamily income (dollars)	27,733	+/-2,718	(X)	(X)
Mean nonfamily income (dollars)	32,605	+/-3,873	(X)	(X)
Median earnings for workers (dollars)	28,706	+/-1,686	(X)	(X)
Median earnings for male full-time, year-round workers (dollars)	36,388	+/-1,740	(X)	(X)
Median earnings for female full-time, year-round workers (dollars)	32,287	+/-2,439	(X)	(X)
HEALTH INSURANCE COVERAGE				
Civilian Noninstitutionalized Population	**(X)**	**(X)**	**(X)**	**(X)**
With health insurance coverage	(X)	(X)	(X)	(X)
With private health insurance coverage	(X)	(X)	(X)	(X)
With public health coverage	(X)	(X)	(X)	(X)
No health insurance coverage	(X)	(X)	(X)	(X)
Civilian Noninstitutionalized Population Under 18 years	**(X)**	**(X)**	**(X)**	**(X)**
No health insurance coverage	(X)	(X)	(X)	(X)
PERCENTAGE OF FAMILIES AND PEOPLE WHOSE INCOME IN THE PAST 12 MONTHS IS BELOW THE POVERTY LEVEL				
All families	10.4%	+/-4.5	(X)	(X)
With related children under 18 years	17.3%	+/-8.0	(X)	(X)
With related children under 5 years only	5.0%	+/-7.6	(X)	(X)
Married couple families	2.6%	+/-2.5	(X)	(X)
With related children under 18 years	1.1%	+/-2.0	(X)	(X)
With related children under 5 years only	0.0%	+/-24.4	(X)	(X)
Families with female householder, no husband present	32.6%	+/-14.0	(X)	(X)
With related children under 18 years	45.3%	+/-17.8	(X)	(X)
With related children under 5 years only	38.9%	+/-57.5	(X)	(X)
All people	13.8%	+/-4.3	(X)	(X)
Under 18 years	22.9%	+/-10.3	(X)	(X)
Related children under 18 years	20.2%	+/-9.3	(X)	(X)
Related children under 5 years	10.3%	+/-11.8	(X)	(X)
Related children 5 to 17 years	22.9%	+/-10.6	(X)	(X)
18 years and over	11.0%	+/-3.1	(X)	(X)
18 to 64 years	11.3%	+/-3.8	(X)	(X)
65 years and over	9.5%	+/-6.8	(X)	(X)
People in families	11.0%	+/-4.8	(X)	(X)
Unrelated individuals 15 years and over	22.9%	+/-7.4	(X)	(X)

Source: U.S. Census Bureau, 2005-2009 American Community Survey

Data are based on a sample and are subject to sampling variability. The degree of uncertainty for an estimate arising from sampling variability is represented through the use of a margin of error. The value shown here is the 90 percent margin of error. The margin of error can be interpreted roughly as providing a 90 percent probability that the interval defined by the estimate minus the margin of error and the estimate plus the margin of error (the lower and upper confidence bounds) contains the true value. In addition to sampling variability, the ACS estimates are subject to nonsampling error (for a discussion of nonsampling variability, see Accuracy of the Data). The effect of nonsampling error is not represented in these tables.

Notes:
·Employment and unemployment estimates may vary from the official labor force data released by the Bureau of Labor Statistics because of differences in survey design and data collection. For guidance on differences in employment and unemployment estimates from different sources go to Labor Force Guidance.
·Workers include members of the Armed Forces and civilians who were at work last week.
·Occupation codes are 4-digit codes and are based on Standard Occupational Classification 2000.
·Industry codes are 4-digit codes and are based on the North American Industry Classification System 2002 and 2007. The 2005, 2006 and 2007 ACS data are coded using NAICS 2002 while the 2008 and 2009 ACS data use NAICS 2007 codes. Categories that differ between 2002 and 2007 NAICS are aggregated so that the 5 years of data are consistent in display and reflect the NAICS 2007 codes. The Industry categories adhere to the guidelines issued in Clarification Memorandum No. 2, "NAICS Alternate Aggregation Structure for Use By U.S. Statistical Agencies," issued by the Office of Management and Budget.
·Selected earnings and income data are not available for certain geographic areas due to problems with group quarters data collection and imputation. See the ACS User Notes for details.
·Logical coverage edits applying a rules-based assignment of Medicaid, Medicare and military health coverage were added in 2009 -- please see http://www.census.gov/hhes/www/hlthins/publications/coverage_edits_final.pdf for more details.
·While the 2005-2009 American Community Survey (ACS) data generally reflect the November 2008 Office of Management and Budget (OMB) definitions of metropolitan and micropolitan statistical areas; in certain instances the names, codes, and boundaries of the principal cities shown in ACS tables may differ from the OMB definitions due to differences in the effective dates of the geographic entities.
·Estimates of urban and rural population, housing units, and characteristics reflect boundaries of urban areas defined based on Census 2000 data. Boundaries for urban areas have not been updated since Census 2000. As a result, data for urban and rural areas from the ACS do not necessarily reflect the results of ongoing urbanization.

Explanation of Symbols:
1. An '**' entry in the margin of error column indicates that either no sample observations or too few sample observations were available to compute a standard error and thus the margin of error. A statistical test is not appropriate.
2. An '-' entry in the estimate column indicates that either no sample observations or too few sample observations were available to compute an estimate, or a ratio of medians cannot be calculated because one or both of the median estimates falls in the lowest interval or upper interval of an open-ended distribution.
3. An '-' following a median estimate means the median falls in the lowest interval of an open-ended distribution.
4. An '+' following a median estimate means the median falls in the upper interval of an open-ended distribution.
5. An '***' entry in the margin of error column indicates that the median falls in the lowest interval or upper interval of an open-ended distribution. A statistical test is not appropriate.
6. An '*****' entry in the margin of error column indicates that the estimate is controlled. A statistical test for sampling variability is not appropriate.
7. An 'N' entry in the estimate and margin of error columns indicates that data for this geographic area cannot be displayed because the number of sample cases is too small.
8. An '(X)' means that the estimate is not applicable or not available.

The letters PDF or symbol indicate a document is in the Portable Document Format (PDF). To view the file you will need the Adobe® Acrobat® Reader, which is available for **free** from the Adobe web site.

U.S. Census Bureau
American FactFinder

North College Hill city, Hamilton County, Ohio

Selected Housing Characteristics: 2005-2009

Data Set: **2005-2009 American Community Survey 5-Year Estimates**
Survey: **American Community Survey**

NOTE. Although the American Community Survey (ACS) produces population, demographic and housing unit estimates, it is the Census Bureau's Population Estimates Program that produces and disseminates the official estimates of the population for the nation, states, counties, cities and towns and estimates of housing units for states and counties.

For more information on confidentiality protection, sampling error, nonsampling error, and definitions, see Survey Methodology.

Selected Housing Characteristics	Estimate	Margin of Error	Percent	Margin of Error
HOUSING OCCUPANCY				
Total housing units	**4,422**	**+/-288**	**4,422**	**(X)**
Occupied housing units	3,904	+/-246	88.3%	+/-3.7
Vacant housing units	518	+/-178	11.7%	+/-3.7
Homeowner vacancy rate	0.0	+/-1.2	(X)	(X)
Rental vacancy rate	8.4	+/-6.7	(X)	(X)
UNITS IN STRUCTURE				
Total housing units	**4,422**	**+/-288**	**4,422**	**(X)**
1-unit, detached	3,195	+/-255	72.3%	+/-4.0
1-unit, attached	71	+/-69	1.6%	+/-1.5
2 units	127	+/-68	2.9%	+/-1.5
3 or 4 units	198	+/-129	4.5%	+/-2.8
5 to 9 units	23	+/-27	0.5%	+/-0.6
10 to 19 units	500	+/-157	11.3%	+/-3.6
20 or more units	308	+/-139	7.0%	+/-3.1
Mobile home	0	+/-119	0.0%	+/-0.7
Boat, RV, van, etc.	0	+/-119	0.0%	+/-0.7
YEAR STRUCTURE BUILT				
Total housing units	**4,422**	**+/-288**	**4,422**	**(X)**
Built 2005 or later	9	+/-15	0.2%	+/-0.3
Built 2000 to 2004	22	+/-25	0.5%	+/-0.6
Built 1990 to 1999	115	+/-73	2.6%	+/-1.6
Built 1980 to 1989	339	+/-160	7.7%	+/-3.6
Built 1970 to 1979	337	+/-141	7.6%	+/-3.1
Built 1960 to 1969	399	+/-152	9.0%	+/-3.3
Built 1950 to 1959	1,364	+/-235	30.8%	+/-4.9
Built 1940 to 1949	775	+/-175	17.5%	+/-4.0
Built 1939 or earlier	1,062	+/-212	24.0%	+/-4.5
ROOMS				
Total housing units	**4,422**	**+/-288**	**4,422**	**(X)**
1 room	9	+/-15	0.2%	+/-0.3
2 rooms	55	+/-70	1.2%	+/-1.6
3 rooms	419	+/-153	9.5%	+/-3.3
4 rooms	817	+/-226	18.5%	+/-4.8
5 rooms	1,184	+/-231	26.8%	+/-5.0
6 rooms	922	+/-192	20.9%	+/-4.3
7 rooms	684	+/-182	15.5%	+/-4.0
8 rooms	202	+/-84	4.6%	+/-1.9
9 rooms or more	130	+/-88	2.9%	+/-2.0

Selected Housing Characteristics	Estimate	Margin of Error	Percent	Margin of Error
Median rooms	5.3	+/-0.2	(X)	(X)
BEDROOMS				
Total housing units	**4,422**	**+/-288**	**4,422**	**(X)**
No bedroom	9	+/-15	0.2%	+/-0.3
1 bedroom	709	+/-177	16.0%	+/-3.6
2 bedrooms	1,570	+/-238	35.5%	+/-4.9
3 bedrooms	1,453	+/-200	32.9%	+/-4.4
4 bedrooms	643	+/-152	14.5%	+/-3.3
5 or more bedrooms	38	+/-38	0.9%	+/-0.9
HOUSING TENURE				
Occupied housing units	**3,904**	**+/-246**	**3,904**	**(X)**
Owner-occupied	2,581	+/-258	66.1%	+/-5.1
Renter-occupied	1,323	+/-216	33.9%	+/-5.1
Average household size of owner-occupied unit	2.52	+/-0.17	(X)	(X)
Average household size of renter-occupied unit	2.12	+/-0.27	(X)	(X)
YEAR HOUSEHOLDER MOVED INTO UNIT				
Occupied housing units	**3,904**	**+/-246**	**3,904**	**(X)**
Moved in 2005 or later	824	+/-165	21.1%	+/-4.3
Moved in 2000 to 2004	1,083	+/-229	27.7%	+/-5.7
Moved in 1990 to 1999	826	+/-191	21.2%	+/-4.4
Moved in 1980 to 1989	386	+/-123	9.9%	+/-3.1
Moved in 1970 to 1979	309	+/-99	7.9%	+/-2.4
Moved in 1969 or earlier	476	+/-129	12.2%	+/-3.1
VEHICLES AVAILABLE				
Occupied housing units	**3,904**	**+/-246**	**3,904**	**(X)**
No vehicles available	471	+/-172	12.1%	+/-4.2
1 vehicle available	1,545	+/-227	39.6%	+/-5.0
2 vehicles available	1,279	+/-186	32.8%	+/-5.0
3 or more vehicles available	609	+/-160	15.6%	+/-4.0
HOUSE HEATING FUEL				
Occupied housing units	**3,904**	**+/-246**	**3,904**	**(X)**
Utility gas	3,244	+/-248	83.1%	+/-4.7
Bottled, tank, or LP gas	56	+/-46	1.4%	+/-1.2
Electricity	592	+/-187	15.2%	+/-4.5
Fuel oil, kerosene, etc.	0	+/-119	0.0%	+/-0.8
Coal or coke	0	+/-119	0.0%	+/-0.8
Wood	0	+/-119	0.0%	+/-0.8
Solar energy	0	+/-119	0.0%	+/-0.8
Other fuel	12	+/-19	0.3%	+/-0.5
No fuel used	0	+/-119	0.0%	+/-0.8
SELECTED CHARACTERISTICS				
Occupied housing units	**3,904**	**+/-246**	**3,904**	**(X)**
Lacking complete plumbing facilities	0	+/-119	0.0%	+/-0.8
Lacking complete kitchen facilities	0	+/-119	0.0%	+/-0.8
No telephone service available	79	+/-66	2.0%	+/-1.7
OCCUPANTS PER ROOM				
Occupied housing units	**3,904**	**+/-246**	**3,904**	**(X)**
1.00 or less	3,867	+/-245	99.1%	+/-0.8
1.01 to 1.50	37	+/-33	0.9%	+/-0.8
1.51 or more	0	+/-119	0.0%	+/-0.8
VALUE				
Owner-occupied units	**2,581**	**+/-258**	**2,581**	**(X)**
Less than $50,000	88	+/-77	3.4%	+/-3.0
$50,000 to $99,999	1,141	+/-222	44.2%	+/-6.4
$100,000 to $149,999	1,140	+/-174	44.2%	+/-5.9
$150,000 to $199,999	145	+/-57	5.6%	+/-2.3
$200,000 to $299,999	38	+/-38	1.5%	+/-1.5

Selected Housing Characteristics	Estimate	Margin of Error	Percent	Margin of Error
$300,000 to $499,999	29	+/-32	1.1%	+/-1.2
$500,000 to $999,999	0	+/-119	0.0%	+/-1.2
$1,000,000 or more	0	+/-119	0.0%	+/-1.2
Median (dollars)	101,500	+/-3,953	(X)	(X)
MORTGAGE STATUS				
Owner-occupied units	**2,581**	**+/-258**	**2,581**	**(X)**
Housing units with a mortgage	2,023	+/-220	78.4%	+/-4.3
Housing units without a mortgage	558	+/-129	21.6%	+/-4.3
SELECTED MONTHLY OWNER COSTS (SMOC)				
Housing units with a mortgage	**2,023**	**+/-220**	**2,023**	**(X)**
Less than $300	0	+/-119	0.0%	+/-1.6
$300 to $499	63	+/-46	3.1%	+/-2.2
$500 to $699	187	+/-84	9.2%	+/-4.2
$700 to $999	509	+/-143	25.2%	+/-6.4
$1,000 to $1,499	984	+/-175	48.6%	+/-6.7
$1,500 to $1,999	218	+/-95	10.8%	+/-4.6
$2,000 or more	62	+/-43	3.1%	+/-2.1
Median (dollars)	1,101	+/-50	(X)	(X)
Housing units without a mortgage	**558**	**+/-129**	**558**	**(X)**
Less than $100	0	+/-119	0.0%	+/-5.7
$100 to $199	22	+/-25	3.9%	+/-4.3
$200 to $299	96	+/-58	17.2%	+/-9.9
$300 to $399	199	+/-82	35.7%	+/-12.7
$400 or more	241	+/-89	43.2%	+/-12.4
Median (dollars)	383	+/-30	(X)	(X)
SELECTED MONTHLY OWNER COSTS AS A PERCENTAGE OF HOUSEHOLD INCOME (SMOCAPI)				
Housing units with a mortgage (excluding units where SMOCAPI cannot be computed)	**2,023**	**+/-220**	**2,023**	**(X)**
Less than 20.0 percent	720	+/-145	35.6%	+/-6.3
20.0 to 24.9 percent	319	+/-106	15.8%	+/-5.3
25.0 to 29.9 percent	349	+/-140	17.3%	+/-6.9
30.0 to 34.9 percent	255	+/-97	12.6%	+/-4.4
35.0 percent or more	380	+/-156	18.8%	+/-6.9
Not computed	0	+/-119	(X)	(X)
Housing unit without a mortgage (excluding units where SMOCAPI cannot be computed)	**558**	**+/-129**	**558**	**(X)**
Less than 10.0 percent	191	+/-84	34.2%	+/-13.5
10.0 to 14.9 percent	112	+/-57	20.1%	+/-9.4
15.0 to 19.9 percent	65	+/-47	11.6%	+/-8.1
20.0 to 24.9 percent	62	+/-47	11.1%	+/-7.8
25.0 to 29.9 percent	25	+/-22	4.5%	+/-3.6
30.0 to 34.9 percent	34	+/-31	6.1%	+/-5.4
35.0 percent or more	69	+/-50	12.4%	+/-8.2
Not computed	0	+/-119	(X)	(X)
GROSS RENT				
Occupied units paying rent	**1,174**	**+/-215**	**1,174**	**(X)**
Less than $200	0	+/-119	0.0%	+/-2.7
$200 to $299	0	+/-119	0.0%	+/-2.7
$300 to $499	147	+/-86	12.5%	+/-7.1
$500 to $749	476	+/-143	40.5%	+/-10.1
$750 to $999	283	+/-125	24.1%	+/-9.7
$1,000 to $1,499	268	+/-133	22.8%	+/-10.0
$1,500 or more	0	+/-119	0.0%	+/-2.7
Median (dollars)	715	+/-92	(X)	(X)
No rent paid	149	+/-85	(X)	(X)
GROSS RENT AS A PERCENTAGE OF HOUSEHOLD INCOME (GRAPI)				
Occupied units paying rent (excluding units where GRAPI cannot be computed)	**1,131**	**+/-214**	**1,131**	**(X)**
Less than 15.0 percent	83	+/-50	7.3%	+/-4.8

Selected Housing Characteristics	Estimate	Margin of Error	Percent	Margin of Error
15.0 to 19.9 percent	172	+/-114	15.2%	+/-9.5
20.0 to 24.9 percent	226	+/-127	20.0%	+/-10.4
25.0 to 29.9 percent	77	+/-86	6.8%	+/-7.6
30.0 to 34.9 percent	133	+/-80	11.8%	+/-7.3
35.0 percent or more	440	+/-173	38.9%	+/-12.2
Not computed	192	+/-101	(X)	(X)

Source: U.S. Census Bureau, 2005-2009 American Community Survey

Data are based on a sample and are subject to sampling variability. The degree of uncertainty for an estimate arising from sampling variability is represented through the use of a margin of error. The value shown here is the 90 percent margin of error. The margin of error can be interpreted roughly as providing a 90 percent probability that the interval defined by the estimate minus the margin of error and the estimate plus the margin of error (the lower and upper confidence bounds) contains the true value. In addition to sampling variability, the ACS estimates are subject to nonsampling error (for a discussion of nonsampling variability, see Accuracy of the Data). The effect of nonsampling error is not represented in these tables.

Notes:
·Caution should be used when comparing data for Number of Rooms between 2008 and 2009. A data collection error was identified for 2008 impacting the "1 room" category. For more information please see Errata Note #54.
·Caution should be used when comparing data for Number of Bedrooms between 2008 and 2009. A data collection error was identified for 2008 impacting the "0 bedrooms" category. For more information please see Errata Note #54.
·The 2005-2009 plumbing data for Puerto Rico will not be shown. Research indicates that the questions on plumbing facilities that were introduced in 2008 in the stateside American Community Survey and the 2008 Puerto Rico Community Survey may not have been appropriate for Puerto Rico.
·Caution should be used when comparing data for Telephone Service Availability between 2008 and 2009. A data collection error was identified for 2008 impacting the "no" category and underreporting those who did not have telephone service available. For more information please see Errata Note #53.
·Caution should be used when comparing data for Occupants per Room between 2008 and 2009. A data collection error was identified for 2008 impacting the "1 room" category. For more information please see Errata Note #54.
·In prior years, the universe included all owner-occupied units with a mortgage. It is now restricted to include only those units where SMOCAPI is computed, that is, SMOC and household income are valid values.
·In prior years, the universe included all owner-occupied units without a mortgage. It is now restricted to include only those units where SMOCAPI is computed, that is, SMOC and household income are valid values.
·In prior years, the universe included all renter-occupied units. It is now restricted to include only those units where GRAPI is computed, that is, gross rent and household Income are valid values.
·The median gross rent excludes no cash renters.
·While the 2005-2009 American Community Survey (ACS) data generally reflect the November 2008 Office of Management and Budget (OMB) definitions of metropolitan and micropolitan statistical areas; in certain instances the names, codes, and boundaries of the principal cities shown in ACS tables may differ from the OMB definitions due to differences in the effective dates of the geographic entities.
·Estimates of urban and rural population, housing units, and characteristics reflect boundaries of urban areas defined based on Census 2000 data. Boundaries for urban areas have not been updated since Census 2000. As a result, data for urban and rural areas from the ACS do not necessarily reflect the results of ongoing urbanization.

Explanation of Symbols:
1. An '**' entry in the margin of error column indicates that either no sample observations or too few sample observations were available to compute a standard error and thus the margin of error. A statistical test is not appropriate.
2. An '-' entry in the estimate column indicates that either no sample observations or too few sample observations were available to compute an estimate, or a ratio of medians cannot be calculated because one or both of the median estimates falls in the lowest interval or upper interval of an open-ended distribution.
3. An '-' following a median estimate means the median falls in the lowest interval of an open-ended distribution.
4. An '+' following a median estimate means the median falls in the upper interval of an open-ended distribution.
5. An '***' entry in the margin of error column indicates that the median falls in the lowest interval or upper interval of an open-ended distribution. A statistical test is not appropriate.
6. An '*****' entry in the margin of error column indicates that the estimate is controlled. A statistical test for sampling variability is not appropriate.
7. An 'N' entry in the estimate and margin of error columns indicates that data for this geographic area cannot be displayed because the number of sample cases is too small.
8. An '(X)' means that the estimate is not applicable or not available.

U.S. Census Bureau
American FactFinder

North College Hill city, Hamilton County, Ohio

Selected Social Characteristics in the United States: 2005-2009

Data Set: **2005-2009 American Community Survey 5-Year Estimates**
Survey: **American Community Survey**

NOTE. Although the American Community Survey (ACS) produces population, demographic and housing unit estimates, it is the Census Bureau's Population Estimates Program that produces and disseminates the official estimates of the population for the nation, states, counties, cities and towns and estimates of housing units for states and counties.

For more information on confidentiality protection, sampling error, nonsampling error, and definitions, see Survey Methodology.

Selected Social Characteristics in the United States	Estimate	Margin of Error	Percent	Margin of Error
HOUSEHOLDS BY TYPE				
Total households	**3,904**	**+/-246**	**3,904**	**(X)**
Family households (families)	2,312	+/-167	59.2%	+/-5.9
With own children under 18 years	1,140	+/-144	29.2%	+/-4.7
Married-couple family	1,568	+/-187	40.2%	+/-4.8
With own children under 18 years	679	+/-129	17.4%	+/-3.5
Male householder, no wife present, family	128	+/-86	3.3%	+/-2.2
With own children under 18 years	24	+/-36	0.6%	+/-0.9
Female householder, no husband present, family	616	+/-151	15.8%	+/-4.4
With own children under 18 years	437	+/-125	11.2%	+/-3.6
Nonfamily households	1,592	+/-306	40.8%	+/-5.9
Householder living alone	1,393	+/-294	35.7%	+/-5.8
65 years and over	423	+/-148	10.8%	+/-3.5
Households with one or more people under 18 years	1,214	+/-142	31.1%	+/-4.6
Households with one or more people 65 years and over	935	+/-161	23.9%	+/-3.6
Average household size	2.39	+/-0.14	(X)	(X)
Average family size	3.07	+/-0.13	(X)	(X)
RELATIONSHIP				
Population in households	**9,323**	**+/-224**	**9,323**	**(X)**
Householder	3,904	+/-246	41.9%	+/-2.4
Spouse	1,553	+/-184	16.7%	+/-1.9
Child	2,758	+/-292	29.6%	+/-3.1
Other relatives	466	+/-223	5.0%	+/-2.4
Nonrelatives	642	+/-312	6.9%	+/-3.4
Unmarried partner	205	+/-112	2.2%	+/-1.2
MARITAL STATUS				
Males 15 years and over	**3,657**	**+/-253**	**3,657**	**(X)**
Never married	1,460	+/-318	39.9%	+/-7.1
Now married, except separated	1,701	+/-212	46.5%	+/-6.7
Separated	173	+/-128	4.7%	+/-3.5
Widowed	182	+/-77	5.0%	+/-2.1
Divorced	141	+/-63	3.9%	+/-1.7
Females 15 years and over	**4,311**	**+/-248**	**4,311**	**(X)**
Never married	1,451	+/-222	33.7%	+/-4.3
Now married, except separated	1,655	+/-193	38.4%	+/-5.1
Separated	179	+/-103	4.2%	+/-2.4
Widowed	409	+/-138	9.5%	+/-3.0
Divorced	617	+/-176	14.3%	+/-3.9

Selected Social Characteristics in the United States	Estimate	Margin of Error	Percent	Margin of Error
FERTILITY				
Number of women 15 to 50 years old who had a birth in the past 12 months	**73**	**+/-54**	**73**	**(X)**
Unmarried women (widowed, divorced, and never married)	25	+/-30	34.2%	+/-32.0
Per 1,000 unmarried women	15	+/-18	(X)	(X)
Per 1,000 women 15 to 50 years old	26	+/-20	(X)	(X)
Per 1,000 women 15 to 19 years old	0	+/-98	(X)	(X)
Per 1,000 women 20 to 34 years old	44	+/-41	(X)	(X)
Per 1,000 women 35 to 50 years old	18	+/-22	(X)	(X)
GRANDPARENTS				
Number of grandparents living with own grandchildren under 18 years	**56**	**+/-56**	**56**	**(X)**
Responsible for grandchildren	15	+/-19	26.8%	+/-31.6
Years responsible for grandchildren				
Less than 1 year	9	+/-15	16.1%	+/-29.0
1 or 2 years	6	+/-13	10.7%	+/-20.4
3 or 4 years	0	+/-119	0.0%	+/-39.6
5 or more years	0	+/-119	0.0%	+/-39.6
Number of grandparents responsible for own grandchildren under 18 years	**15**	**+/-19**	**15**	**(X)**
Who are female	6	+/-13	40.0%	+/-60.0
Who are married	6	+/-13	40.0%	+/-60.0
SCHOOL ENROLLMENT				
Population 3 years and over enrolled in school	**2,451**	**+/-299**	**2,451**	**(X)**
Nursery school, preschool	87	+/-59	3.5%	+/-2.5
Kindergarten	70	+/-43	2.9%	+/-1.8
Elementary school (grades 1-8)	1,035	+/-183	42.2%	+/-6.7
High school (grades 9-12)	684	+/-212	27.9%	+/-7.6
College or graduate school	575	+/-180	23.5%	+/-6.3
EDUCATIONAL ATTAINMENT				
Population 25 years and over	**6,552**	**+/-279**	**6,552**	**(X)**
Less than 9th grade	97	+/-67	1.5%	+/-1.0
9th to 12th grade, no diploma	715	+/-182	10.9%	+/-2.8
High school graduate (includes equivalency)	2,553	+/-323	39.0%	+/-4.9
Some college, no degree	1,678	+/-290	25.6%	+/-4.4
Associate's degree	598	+/-207	9.1%	+/-3.1
Bachelor's degree	588	+/-198	9.0%	+/-3.0
Graduate or professional degree	323	+/-175	4.9%	+/-2.6
Percent high school graduate or higher	87.6%	+/-2.9	(X)	(X)
Percent bachelor's degree or higher	13.9%	+/-3.9	(X)	(X)
VETERAN STATUS				
Civilian population 18 years and over	**7,365**	**+/-276**	**7,365**	**(X)**
Civilian veterans	696	+/-162	9.5%	+/-2.2
DISABILITY STATUS OF THE CIVILIAN NONINSTITUTIONALIZED POPULATION				
Total Civilian Noninstitutionalized Population	**(X)**	**(X)**	**(X)**	**(X)**
With a disability	(X)	(X)	(X)	(X)
Under 18 years	**(X)**	**(X)**	**(X)**	**(X)**
With a disability	(X)	(X)	(X)	(X)
18 to 64 years	**(X)**	**(X)**	**(X)**	**(X)**
With a disability	(X)	(X)	(X)	(X)
65 years and over	**(X)**	**(X)**	**(X)**	**(X)**
With a disability	(X)	(X)	(X)	(X)
RESIDENCE 1 YEAR AGO				
Population 1 year and over	**9,542**	**+/-56**	**9,542**	**(X)**
Same house	7,895	+/-423	82.7%	+/-4.5
Different house in the U.S.	1,636	+/-431	17.1%	+/-4.5
Same county	1,320	+/-356	13.8%	+/-3.7

Selected Social Characteristics in the United States	Estimate	Margin of Error	Percent	Margin of Error
Different county	316	+/-252	3.3%	+/-2.6
Same state	29	+/-29	0.3%	+/-0.3
Different state	287	+/-251	3.0%	+/-2.6
Abroad	11	+/-18	0.1%	+/-0.2
PLACE OF BIRTH				
Total population	**9,610**	**+/-30**	**9,610**	**(X)**
Native	9,486	+/-80	98.7%	+/-0.7
Born in United States	9,486	+/-80	98.7%	+/-0.7
State of residence	6,986	+/-392	72.7%	+/-4.1
Different state	2,500	+/-392	26.0%	+/-4.1
Born in Puerto Rico, U.S. Island areas, or born abroad to American parent(s)	0	+/-119	0.0%	+/-0.3
Foreign born	124	+/-67	1.3%	+/-0.7
U.S. CITIZENSHIP STATUS				
Foreign-born population	**124**	**+/-67**	**124**	**(X)**
Naturalized U.S. citizen	72	+/-46	58.1%	+/-30.2
Not a U.S. citizen	52	+/-51	41.9%	+/-30.2
YEAR OF ENTRY				
Population born outside the United States	**124**	**+/-67**	**124**	**(X)**
Native	**0**	**+/-119**	**0**	**(X)**
Entered 2000 or later	0	+/-119	-	**
Entered before 2000	0	+/-119	-	**
Foreign born	**124**	**+/-67**	**124**	**(X)**
Entered 2000 or later	40	+/-43	32.3%	+/-29.3
Entered before 2000	84	+/-57	67.7%	+/-29.3
WORLD REGION OF BIRTH OF FOREIGN BORN				
Foreign-born population, excluding population born at sea	**124**	**+/-67**	**124**	**(X)**
Europe	54	+/-47	43.5%	+/-29.2
Asia	22	+/-21	17.7%	+/-15.7
Africa	38	+/-44	30.6%	+/-29.5
Oceania	0	+/-119	0.0%	+/-22.8
Latin America	10	+/-17	8.1%	+/-14.1
Northern America	0	+/-119	0.0%	+/-22.8
LANGUAGE SPOKEN AT HOME				
Population 5 years and over	**9,146**	**+/-151**	**9,146**	**(X)**
English only	8,864	+/-168	96.9%	+/-1.4
Language other than English	282	+/-126	3.1%	+/-1.4
Speak English less than "very well"	73	+/-68	0.8%	+/-0.7
Spanish	113	+/-68	1.2%	+/-0.7
Speak English less than "very well"	21	+/-35	0.2%	+/-0.4
Other Indo-European languages	118	+/-80	1.3%	+/-0.9
Speak English less than "very well"	39	+/-51	0.4%	+/-0.6
Asian and Pacific Islander languages	13	+/-17	0.1%	+/-0.2
Speak English less than "very well"	13	+/-17	0.1%	+/-0.2
Other languages	38	+/-44	0.4%	+/-0.5
Speak English less than "very well"	0	+/-119	0.0%	+/-0.4
ANCESTRY				
Total population	**9,610**	**+/-30**	**9,610**	**(X)**
American	336	+/-186	3.5%	+/-1.9
Arab	10	+/-17	0.1%	+/-0.2
Czech	0	+/-119	0.0%	+/-0.3
Danish	18	+/-29	0.2%	+/-0.3
Dutch	150	+/-98	1.6%	+/-1.0
English	540	+/-210	5.6%	+/-2.2
French (except Basque)	83	+/-74	0.9%	+/-0.8
French Canadian	0	+/-119	0.0%	+/-0.3
German	2,829	+/-456	29.4%	+/-4.7
Greek	28	+/-46	0.3%	+/-0.5
Hungarian	31	+/-32	0.3%	+/-0.3

Selected Social Characteristics in the United States	Estimate	Margin of Error	Percent	Margin of Error
Irish	1,121	+/-282	11.7%	+/-2.9
Italian	245	+/-100	2.5%	+/-1.0
Lithuanian	2	+/-8	0.0%	+/-0.1
Norwegian	12	+/-20	0.1%	+/-0.2
Polish	63	+/-55	0.7%	+/-0.6
Portuguese	0	+/-119	0.0%	+/-0.3
Russian	30	+/-27	0.3%	+/-0.3
Scotch-Irish	45	+/-49	0.5%	+/-0.5
Scottish	47	+/-44	0.5%	+/-0.5
Slovak	17	+/-21	0.2%	+/-0.2
Subsaharan African	232	+/-172	2.4%	+/-1.8
Swedish	55	+/-67	0.6%	+/-0.7
Swiss	0	+/-119	0.0%	+/-0.3
Ukrainian	0	+/-119	0.0%	+/-0.3
Welsh	34	+/-34	0.4%	+/-0.4
West Indian (excluding Hispanic origin groups)	10	+/-17	0.1%	+/-0.2

Source: U.S. Census Bureau, 2005-2009 American Community Survey

Data are based on a sample and are subject to sampling variability. The degree of uncertainty for an estimate arising from sampling variability is represented through the use of a margin of error. The value shown here is the 90 percent margin of error. The margin of error can be interpreted roughly as providing a 90 percent probability that the interval defined by the estimate minus the margin of error and the estimate plus the margin of error (the lower and upper confidence bounds) contains the true value. In addition to sampling variability, the ACS estimates are subject to nonsampling error (for a discussion of nonsampling variability, see Accuracy of the Data). The effect of nonsampling error is not represented in these tables.

Notes:
·Ancestry listed in this table refers to the total number of people who responded with a particular ancestry; for example, the estimate given for Russian represents the number of people who listed Russian as either their first or second ancestry. This table lists only the largest ancestry groups; see the Detailed Tables for more categories. Race and Hispanic origin groups are not included in this table because official data for those groups come from the Race and Hispanic origin questions rather than the ancestry question (see Demographic Table).
·The Census Bureau introduced a new set of disability questions in the 2008 ACS questionnaire. Because of contextual differences between the 2008-2009 disability data and disability data collected in prior years, the Census Bureau is unable to combine the 5 years of disability data in order to produce the multi-year estimate that would appear in this table. Multi-year estimates of disability status will become available once five consecutive years of data are collected. For more information about the differences between the 2008 and prior years' disability questions, see Review of Changes to the Measurement of Disability in the 2008 ACS.
·Data for year of entry of the native population reflect the year of entry into the U.S. by people who were born in Puerto Rico, U.S. Island Areas or born outside the U.S. to a U.S. citizen parent and who subsequently moved to the U.S.
·While the 2005-2009 American Community Survey (ACS) data generally reflect the November 2008 Office of Management and Budget (OMB) definitions of metropolitan and micropolitan statistical areas; in certain instances the names, codes, and boundaries of the principal cities shown in ACS tables may differ from the OMB definitions due to differences in the effective dates of the geographic entities.
·Estimates of urban and rural population, housing units, and characteristics reflect boundaries of urban areas defined based on Census 2000 data. Boundaries for urban areas have not been updated since Census 2000. As a result, data for urban and rural areas from the ACS do not necessarily reflect the results of ongoing urbanization.

Explanation of Symbols:
1. An '**' entry in the margin of error column indicates that either no sample observations or too few sample observations were available to compute a standard error and thus the margin of error. A statistical test is not appropriate.
2. An '-' entry in the estimate column indicates that either no sample observations or too few sample observations were available to compute an estimate, or a ratio of medians cannot be calculated because one or both of the median estimates falls in the lowest interval or upper interval of an open-ended distribution.
3. An '-' following a median estimate means the median falls in the lowest interval of an open-ended distribution.
4. An '+' following a median estimate means the median falls in the upper interval of an open-ended distribution.
5. An '***' entry in the margin of error column indicates that the median falls in the lowest interval or upper interval of an open-ended distribution. A statistical test is not appropriate.
6. An '*****' entry in the margin of error column indicates that the estimate is controlled. A statistical test for sampling variability is not appropriate.
7. An 'N' entry in the estimate and margin of error columns indicates that data for this geographic area cannot be displayed because the number of sample cases is too small.
8. An '(X)' means that the estimate is not applicable or not available.

The letters PDF or symbol indicate a document is in the Portable Document Format (PDF). To view the file you will need the Adobe® Acrobat® Reader, which is available for **free** from the Adobe web site.

U.S. Census Bureau
American FactFinder

North College Hill city, Hamilton County, Ohio

Population and Housing Narrative Profile: 2005-2009
Data Set: **2005-2009 American Community Survey 5-Year Estimates**
Survey: **American Community Survey**

NOTE. Although the American Community Survey (ACS) produces population, demographic and housing unit estimates, it is the Census Bureau's Population Estimates Program that produces and disseminates the official estimates of the population for the nation, states, counties, cities and towns and estimates of housing units for states and counties.

For more information on confidentiality protection, sampling error, nonsampling error, and definitions, see Survey Methodology.

HOUSEHOLDS AND FAMILIES: In 2005-2009 there were 3,900 households in North College Hill city. The average household size was 2.4 people.

Families made up 59 percent of the households in North College Hill city. This figure includes both married-couple families (40 percent) and other families (19 percent). Nonfamily households made up 41 percent of all households in North College Hill city. Most of the nonfamily households were people living alone, but some were composed of people living in households in which no one was related to the householder.

The Types of Households in North College Hill city, Hamilton County, Ohio in 2005-2009

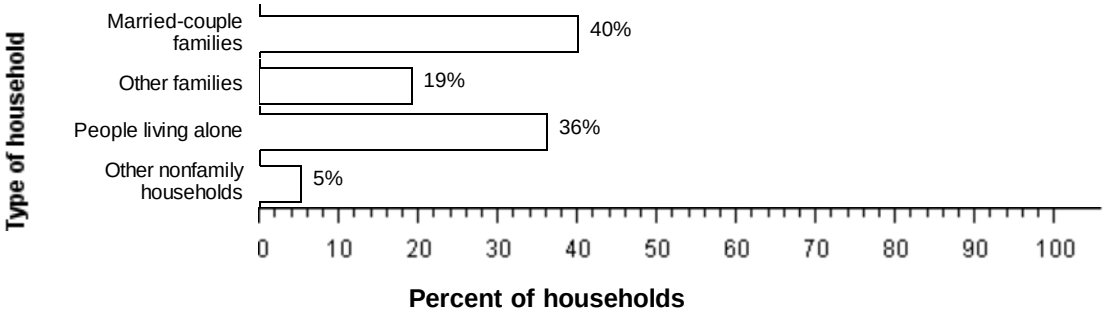

Source: American Community Survey, 2005-2009

NATIVITY AND LANGUAGE: One percent of the people living in North College Hill city in 2005-2009 were foreign born. Ninety-nine percent was native, including 73 percent who were born in Ohio.

Among people at least five years old living in North College Hill city in 2005-2009, 3 percent spoke a language other than English at home. Of those speaking a language other than English at home, 40 percent spoke Spanish and 60 percent spoke some other language; 26 percent reported that they did not speak English "very well."

GEOGRAPHIC MOBILITY: In 2005-2009, 83 percent of the people at least one year old living in North College Hill city were living in the same residence one year earlier; 14 percent had moved during the past year from another residence in the same county, less than 0.5 percent from another county in the same state, 3 percent from another state, and less than 0.5 percent from abroad.

Geographic Mobility of Residents of North College Hill city, Hamilton County, Ohio in 2005-2009

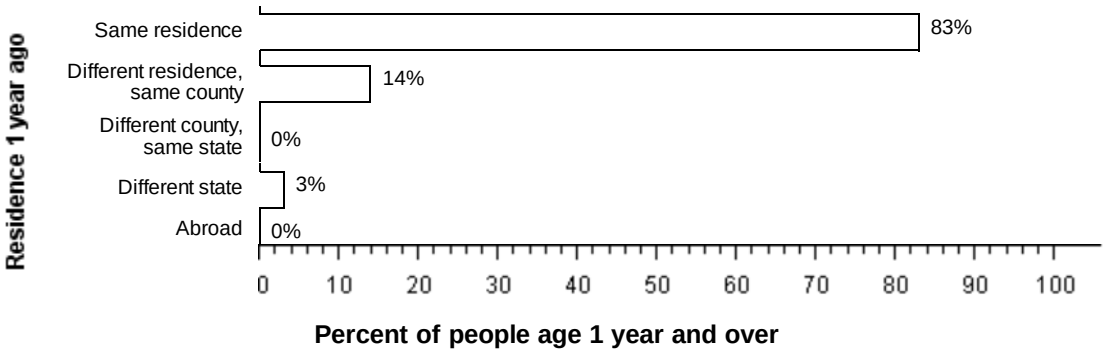

Source: American Community Survey, 2005-2009

EDUCATION: In 2005-2009, 88 percent of people 25 years and over had at least graduated from high school and 14 percent had a bachelor's degree or higher. Twelve percent were dropouts; they were not enrolled in school and had not graduated from high school.

The total school enrollment in North College Hill city was 2,500 in 2005-2009. Nursery school and kindergarten enrollment was 160 and elementary or high school enrollment was 1,700 children. College or graduate school enrollment was 580.

The Educational Attainment of People in North College Hill city, Hamilton County, Ohio in 2005-2009

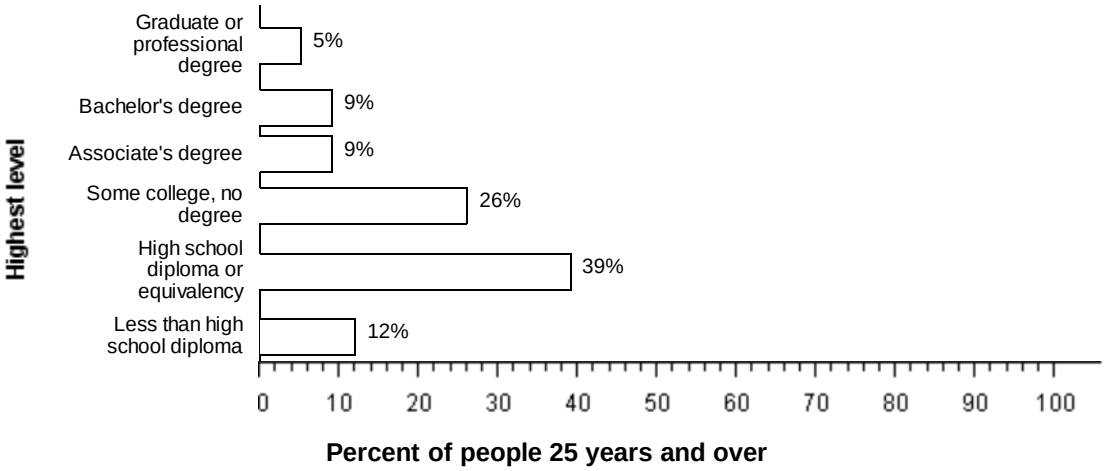

Source: American Community Survey, 2005-2009

DISABILITY: In North College Hill city, among people at least five years old in 2005-2009, percent reported a disability. The likelihood of having a disability varied by age - from percent of people 5 to 15 years old, to percent of people 16 to 64 years old, and to percent of those 65 and older.

INDUSTRIES: In 2005-2009, for the employed population 16 years and older, the leading industries in North College Hill city were Educational services, and health care, and social assistance, 24 percent, and Manufacturing, 14 percent.

Employment by Industry in North College Hill city, Hamilton County, Ohio in 2005-2009

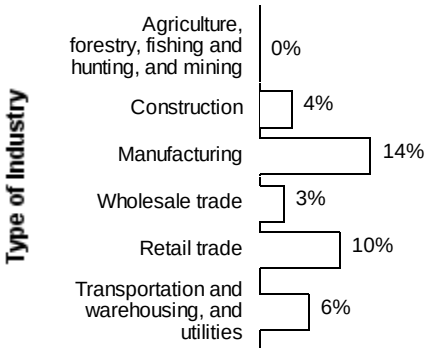

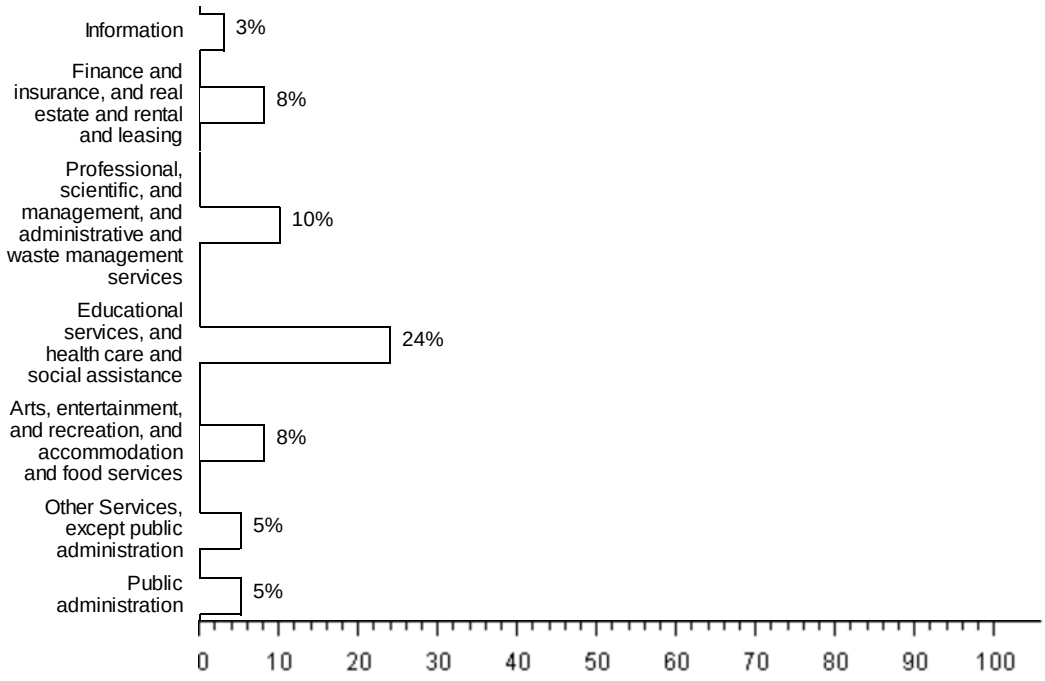

Source: American Community Survey, 2005-2009

OCCUPATIONS AND TYPE OF EMPLOYER: Among the most common occupations were: Sales and office occupations, 30 percent; Management, professional, and related occupations, 28 percent; Service occupations, 20 percent; Production, transportation, and material moving occupations, 15 percent; and Construction, extraction, maintenance, and repair occupations, 7 percent. Eighty-three percent of the people employed were Private wage and salary workers; 12 percent was Federal, state, or local government workers; and 5 percent was Self-employed in own not incorporated business workers.

TRAVEL TO WORK: Seventy-seven percent of North College Hill city workers drove to work alone in 2005-2009, 8 percent carpooled, 6 percent took public transportation, and 7 percent used other means. The remaining 2 percent worked at home. Among those who commuted to work, it took them on average 23.4 minutes to get to work.

INCOME: The median income of households in North College Hill city was $40,340. Eighty-two percent of the households received earnings and 18 percent received retirement income other than Social Security. Twenty-seven percent of the households received Social Security. The average income from Social Security was $12,043. These income sources are not mutually exclusive; that is, some households received income from more than one source.

POVERTY AND PARTICIPATION IN GOVERNMENT PROGRAMS: In 2005-2009, 14 percent of people were in poverty. Twenty percent of related children under 18 were below the poverty level, compared with 10 percent of people 65 years old and over. Ten percent of all families and 33 percent of families with a female householder and no husband present had incomes below the poverty level.

Poverty Rates in North College Hill city, Hamilton County, Ohio in 2005-2009

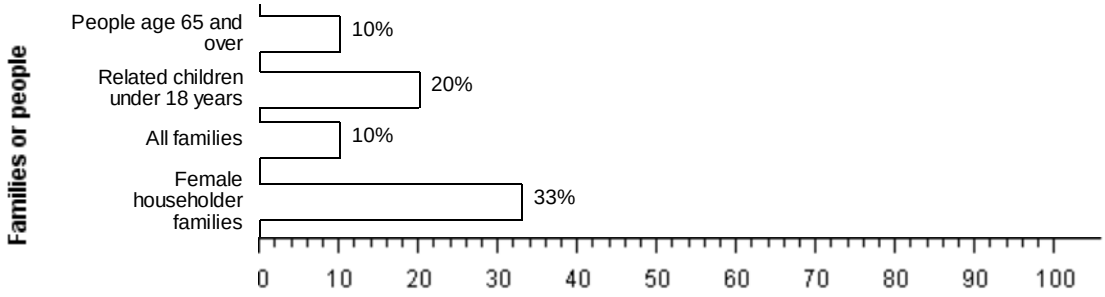

Percent below poverty level

Source: American Community Survey, 2005-2009

POPULATION OF North College Hill city: In 2005-2009, North College Hill city had a total population of 9,600 - 4,900 (51 percent) females and 4,700 (49 percent) males. The median age was 38.8 years. Twenty-three percent of the population was under 18 years and 15 percent was 65 years and older.

The Age Distribution of People in North College Hill city, Hamilton County, Ohio in 2005-2009

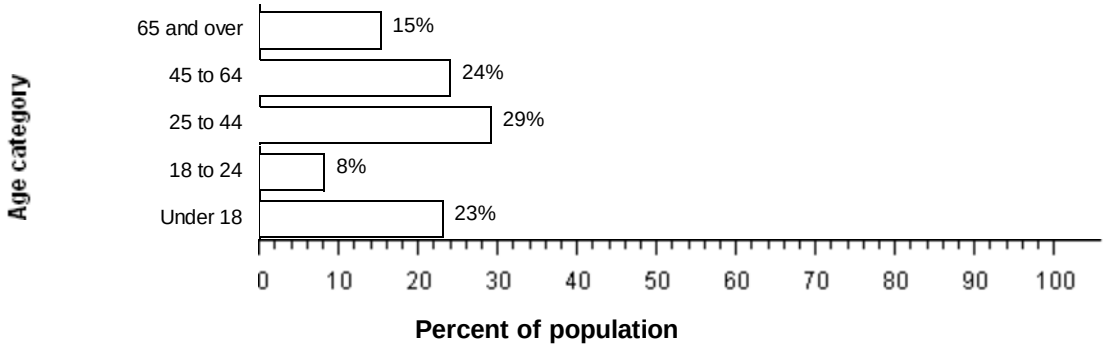

Source: American Community Survey, 2005-2009

For people reporting one race alone, 59 percent was White; 39 percent was Black or African American; less than 0.5 percent was American Indian and Alaska Native; less than 0.5 percent was Asian; less than 0.5 percent was Native Hawaiian and Other Pacific Islander, and less than 0.5 percent was Some other race. One percent reported Two or more races. One percent of the people in North College Hill city was Hispanic. Fifty-eight percent of the people in North College Hill city was White non-Hispanic. People of Hispanic origin may be of any race.

HOUSING CHARACTERISTICS: In 2005-2009, North College Hill city had a total of 4,400 housing units, 12 percent of which were vacant. Of the total housing units, 74 percent was in single-unit structures, 26 percent was in multi-unit structures, and less than 0.5 percent was mobile homes. Three percent of the housing units were built since 1990.

The Types of Housing Units in North College Hill city, Hamilton County, Ohio in 2005-2009

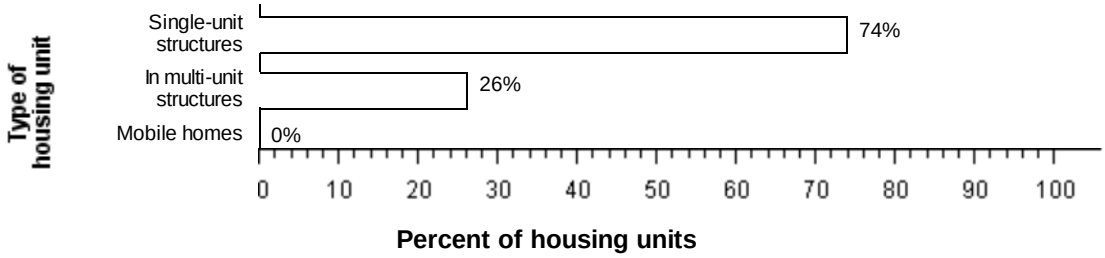

Source: American Community Survey, 2005-2009

OCCUPIED HOUSING UNIT CHARACTERISTICS: In 2005-2009, North College Hill city had 3,900 occupied housing units - 2,600 (66 percent) owner occupied and 1,300 (34 percent) renter occupied. Two percent of the households did not have telephone service and 12 percent of the households did not have access to a car, truck, or van for private use. Thirty-three percent had two vehicles and another 16 percent had three or more.

HOUSING COSTS: The median monthly housing costs for mortgaged owners was $1,101, nonmortgaged owners $383, and renters $715. Thirty-one percent of owners with mortgages, 18 percent of owners without mortgages, and 51 percent of renters in North College Hill city spent 30 percent or more of household income on housing.

Occupants with a Housing Cost Burden in North College Hill city, Hamilton County, Ohio in 2005-2009

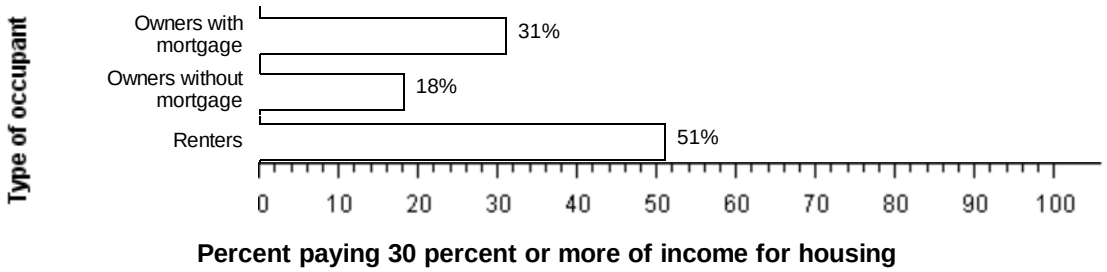

Source: American Community Survey, 2005-2009

Source: U.S. Census Bureau, 2005-2009 American Community Survey

The U.S. Census Bureau's Population Estimates Program produces the official population estimates for the nation, states, counties and places, and the official estimates of housing units for states and counties. The population and housing characteristics included above are derived from the American Community Survey.

Notes:
· Detail may not add to totals due to rounding.
· Percentages are based on unrounded numbers.

U.S. Census Bureau
American FactFinder

Sycamore township, Hamilton County, Ohio

ACS Demographic and Housing Estimates: 2005-2009

Data Set: **2005-2009 American Community Survey 5-Year Estimates**
Survey: **American Community Survey**

NOTE. Although the American Community Survey (ACS) produces population, demographic and housing unit estimates, it is the Census Bureau's Population Estimates Program that produces and disseminates the official estimates of the population for the nation, states, counties, cities and towns and estimates of housing units for states and counties.

For more information on confidentiality protection, sampling error, nonsampling error, and definitions, see Survey Methodology.

ACS Demographic and Housing Estimates	Estimate	Margin of Error	Percent	Margin of Error
SEX AND AGE				
Total population	**20,429**	**+/-47**	**20,429**	**(X)**
Male	9,518	+/-500	46.6%	+/-2.4
Female	10,911	+/-496	53.4%	+/-2.4
Under 5 years	1,199	+/-266	5.9%	+/-1.3
5 to 9 years	1,361	+/-237	6.7%	+/-1.2
10 to 14 years	1,134	+/-202	5.6%	+/-1.0
15 to 19 years	1,381	+/-266	6.8%	+/-1.3
20 to 24 years	964	+/-236	4.7%	+/-1.2
25 to 34 years	2,300	+/-378	11.3%	+/-1.8
35 to 44 years	2,581	+/-338	12.6%	+/-1.7
45 to 54 years	3,290	+/-376	16.1%	+/-1.8
55 to 59 years	1,409	+/-240	6.9%	+/-1.2
60 to 64 years	1,024	+/-233	5.0%	+/-1.1
65 to 74 years	1,497	+/-281	7.3%	+/-1.4
75 to 84 years	1,444	+/-249	7.1%	+/-1.2
85 years and over	845	+/-183	4.1%	+/-0.9
Median age (years)	42.8	+/-1.2	(X)	(X)
18 years and over	15,711	+/-278	76.9%	+/-1.3
21 years and over	15,132	+/-301	74.1%	+/-1.4
62 years and over	4,336	+/-344	21.2%	+/-1.7
65 years and over	3,786	+/-313	18.5%	+/-1.5
18 years and over	**15,711**	**+/-278**	**15,711**	**(X)**
Male	7,163	+/-361	45.6%	+/-2.2
Female	8,548	+/-379	54.4%	+/-2.2
65 years and over	**3,786**	**+/-313**	**3,786**	**(X)**
Male	1,535	+/-188	40.5%	+/-3.8
Female	2,251	+/-238	59.5%	+/-3.8
RACE				
Total population	**20,429**	**+/-47**	**20,429**	**(X)**
One race	20,218	+/-120	99.0%	+/-0.5
Two or more races	211	+/-108	1.0%	+/-0.5
One race	20,218	+/-120	99.0%	+/-0.5
White	17,565	+/-728	86.0%	+/-3.5
Black or African American	1,268	+/-429	6.2%	+/-2.1
American Indian and Alaska Native	0	+/-119	0.0%	+/-0.2

ACS Demographic and Housing Estimates	Estimate	Margin of Error	Percent	Margin of Error
Cherokee tribal grouping	0	+/-119	0.0%	+/-0.2
Chippewa tribal grouping	0	+/-119	0.0%	+/-0.2
Navajo tribal grouping	0	+/-119	0.0%	+/-0.2
Sioux tribal grouping	0	+/-119	0.0%	+/-0.2
Asian	1,269	+/-515	6.2%	+/-2.5
Asian Indian	794	+/-504	3.9%	+/-2.5
Chinese	122	+/-119	0.6%	+/-0.6
Filipino	5	+/-10	0.0%	+/-0.1
Japanese	76	+/-81	0.4%	+/-0.4
Korean	77	+/-110	0.4%	+/-0.5
Vietnamese	108	+/-126	0.5%	+/-0.6
Other Asian	87	+/-97	0.4%	+/-0.5
Native Hawaiian and Other Pacific Islander	0	+/-119	0.0%	+/-0.2
Native Hawaiian	0	+/-119	0.0%	+/-0.2
Guamanian or Chamorro	0	+/-119	0.0%	+/-0.2
Samoan	0	+/-119	0.0%	+/-0.2
Other Pacific Islander	0	+/-119	0.0%	+/-0.2
Some other race	116	+/-97	0.6%	+/-0.5
Two or more races	211	+/-108	1.0%	+/-0.5
White and Black or African American	61	+/-52	0.3%	+/-0.3
White and American Indian and Alaska Native	0	+/-119	0.0%	+/-0.2
White and Asian	39	+/-49	0.2%	+/-0.2
Black or African American and American Indian and Alaska Native	23	+/-34	0.1%	+/-0.2
Race alone or in combination with one or more other races				
Total population	**20,429**	**+/-47**	**20,429**	**(X)**
White	17,753	+/-712	86.9%	+/-3.5
Black or African American	1,352	+/-435	6.6%	+/-2.1
American Indian and Alaska Native	23	+/-34	0.1%	+/-0.2
Asian	1,308	+/-531	6.4%	+/-2.6
Native Hawaiian and Other Pacific Islander	0	+/-119	0.0%	+/-0.2
Some other race	204	+/-143	1.0%	+/-0.7
HISPANIC OR LATINO AND RACE				
Total population	**20,429**	**+/-47**	**20,429**	**(X)**
Hispanic or Latino (of any race)	399	+/-195	2.0%	+/-1.0
Mexican	94	+/-99	0.5%	+/-0.5
Puerto Rican	116	+/-98	0.6%	+/-0.5
Cuban	0	+/-119	0.0%	+/-0.2
Other Hispanic or Latino	189	+/-151	0.9%	+/-0.7
Not Hispanic or Latino	20,030	+/-200	98.0%	+/-1.0
White alone	17,321	+/-719	84.8%	+/-3.5
Black or African American alone	1,262	+/-430	6.2%	+/-2.1
American Indian and Alaska Native alone	0	+/-119	0.0%	+/-0.2
Asian alone	1,269	+/-515	6.2%	+/-2.5
Native Hawaiian and Other Pacific Islander alone	0	+/-119	0.0%	+/-0.2
Some other race alone	55	+/-71	0.3%	+/-0.3
Two or more races	123	+/-82	0.6%	+/-0.4
Two races including Some other race	0	+/-119	0.0%	+/-0.2
Two races excluding Some other race, and Three or more races	123	+/-82	0.6%	+/-0.4
Total housing units	**9,151**	**+/-350**	**(X)**	**(X)**

Source: U.S. Census Bureau, 2005-2009 American Community Survey

Data are based on a sample and are subject to sampling variability. The degree of uncertainty for an estimate arising from sampling variability is represented through the use of a margin of error. The value shown here is the 90 percent margin of error. The margin of error can be interpreted roughly as providing a 90 percent probability that the interval defined by the estimate minus the margin of error and the estimate plus the margin of error (the lower and upper confidence bounds) contains the true value. In addition to sampling variability, the ACS estimates are subject to nonsampling error (for a discussion of nonsampling variability, see Accuracy of the Data). The effect of nonsampling error is not represented in these tables.

Notes:
·For more information on understanding race and Hispanic origin data, please see the Census 2000 Brief entitled, Overview of Race and Hispanic Origin, issued March 2001. (pdf format)
·The ACS questions on Hispanic origin and race were revised in 2008 to make them consistent with the Census 2010 question wording. Any changes in estimates for 2008 and beyond may be due to demographic changes, as well as factors including questionnaire changes, differences in ACS population controls, and methodological differences in the population estimates, and therefore should be used with caution. For a summary of questionnaire changes see http://www.census.gov/acs/www/methodology/questionnaire_changes/. For more information about changes in the estimates see http://www.census.gov/population/www/socdemo/hispanic/reports.html.

·While the 2005-2009 American Community Survey (ACS) data generally reflect the November 2008 Office of Management and Budget (OMB) definitions of metropolitan and micropolitan statistical areas; in certain instances the names, codes, and boundaries of the principal cities shown in ACS tables may differ from the OMB definitions due to differences in the effective dates of the geographic entities.
·Estimates of urban and rural population, housing units, and characteristics reflect boundaries of urban areas defined based on Census 2000 data. Boundaries for urban areas have not been updated since Census 2000. As a result, data for urban and rural areas from the ACS do not necessarily reflect the results of ongoing urbanization.

Explanation of Symbols:
1. An '**' entry in the margin of error column indicates that either no sample observations or too few sample observations were available to compute a standard error and thus the margin of error. A statistical test is not appropriate.
2. An '-' entry in the estimate column indicates that either no sample observations or too few sample observations were available to compute an estimate, or a ratio of medians cannot be calculated because one or both of the median estimates falls in the lowest interval or upper interval of an open-ended distribution.
3. An '-' following a median estimate means the median falls in the lowest interval of an open-ended distribution.
4. An '+' following a median estimate means the median falls in the upper interval of an open-ended distribution.
5. An '***' entry in the margin of error column indicates that the median falls in the lowest interval or upper interval of an open-ended distribution. A statistical test is not appropriate.
6. An '*****' entry in the margin of error column indicates that the estimate is controlled. A statistical test for sampling variability is not appropriate.
7. An 'N' entry in the estimate and margin of error columns indicates that data for this geographic area cannot be displayed because the number of sample cases is too small.
8. An '(X)' means that the estimate is not applicable or not available.

The letters PDF or symbol indicate a document is in the Portable Document Format (PDF). To view the file you will need the Adobe® Acrobat® Reader, which is available for **free** from the Adobe web site.

U.S. Census Bureau
American FactFinder

Sycamore township, Hamilton County, Ohio

Selected Economic Characteristics: 2005-2009

Data Set: **2005-2009 American Community Survey 5-Year Estimates**
Survey: **American Community Survey**

NOTE. Although the American Community Survey (ACS) produces population, demographic and housing unit estimates, it is the Census Bureau's Population Estimates Program that produces and disseminates the official estimates of the population for the nation, states, counties, cities and towns and estimates of housing units for states and counties.

For more information on confidentiality protection, sampling error, nonsampling error, and definitions, see Survey Methodology.

Selected Economic Characteristics	Estimate	Margin of Error	Percent	Margin of Error
EMPLOYMENT STATUS				
Population 16 years and over	**16,314**	**+/-335**	**16,314**	**(X)**
In labor force	10,420	+/-403	63.9%	+/-2.5
Civilian labor force	10,404	+/-404	63.8%	+/-2.5
Employed	9,943	+/-428	60.9%	+/-2.6
Unemployed	461	+/-148	2.8%	+/-0.9
Armed Forces	16	+/-23	0.1%	+/-0.1
Not in labor force	5,894	+/-460	36.1%	+/-2.5
Civilian labor force	**10,404**	**+/-404**	**10,404**	**(X)**
Percent Unemployed	4.4%	+/-1.4	(X)	(X)
Females 16 years and over	**8,869**	**+/-422**	**8,869**	**(X)**
In labor force	4,986	+/-341	56.2%	+/-3.4
Civilian labor force	4,986	+/-341	56.2%	+/-3.4
Employed	4,752	+/-329	53.6%	+/-3.3
Own children under 6 years	**1,403**	**+/-260**	**1,403**	**(X)**
All parents in family in labor force	732	+/-221	52.2%	+/-11.8
Own children 6 to 17 years	**3,077**	**+/-330**	**3,077**	**(X)**
All parents in family in labor force	2,180	+/-338	70.8%	+/-7.6
COMMUTING TO WORK				
Workers 16 years and over	**9,785**	**+/-426**	**9,785**	**(X)**
Car, truck, or van -- drove alone	8,383	+/-484	85.7%	+/-3.5
Car, truck, or van -- carpooled	756	+/-247	7.7%	+/-2.5
Public transportation (excluding taxicab)	154	+/-116	1.6%	+/-1.2
Walked	44	+/-35	0.4%	+/-0.4
Other means	94	+/-111	1.0%	+/-1.1
Worked at home	354	+/-145	3.6%	+/-1.5
Mean travel time to work (minutes)	21.3	+/-1.5	(X)	(X)
OCCUPATION				
Civilian employed population 16 years and over	**9,943**	**+/-428**	**9,943**	**(X)**
Management, professional, and related occupations	4,295	+/-392	43.2%	+/-3.6
Service occupations	1,017	+/-236	10.2%	+/-2.3
Sales and office occupations	3,301	+/-444	33.2%	+/-3.8
Farming, fishing, and forestry occupations	0	+/-119	0.0%	+/-0.3
Construction, extraction, maintenance, and repair occupations	479	+/-186	4.8%	+/-1.9
Production, transportation, and material moving occupations	851	+/-194	8.6%	+/-2.0

Selected Economic Characteristics	Estimate	Margin of Error	Percent	Margin of Error
INDUSTRY				
Civilian employed population 16 years and over	**9,943**	**+/-428**	**9,943**	**(X)**
Agriculture, forestry, fishing and hunting, and mining	40	+/-36	0.4%	+/-0.4
Construction	359	+/-161	3.6%	+/-1.6
Manufacturing	1,266	+/-262	12.7%	+/-2.6
Wholesale trade	487	+/-153	4.9%	+/-1.5
Retail trade	1,487	+/-310	15.0%	+/-2.8
Transportation and warehousing, and utilities	332	+/-146	3.3%	+/-1.5
Information	186	+/-79	1.9%	+/-0.8
Finance and insurance, and real estate and rental and leasing	1,083	+/-290	10.9%	+/-2.8
Professional, scientific, and management, and administrative and waste management services	1,295	+/-273	13.0%	+/-2.8
Educational services, and health care and social assistance	2,287	+/-314	23.0%	+/-3.0
Arts, entertainment, and recreation, and accommodation and food services	408	+/-131	4.1%	+/-1.3
Other services, except public administration	452	+/-176	4.5%	+/-1.8
Public administration	261	+/-122	2.6%	+/-1.2
CLASS OF WORKER				
Civilian employed population 16 years and over	**9,943**	**+/-428**	**9,943**	**(X)**
Private wage and salary workers	8,461	+/-451	85.1%	+/-2.6
Government workers	975	+/-217	9.8%	+/-2.0
Self-employed in own not incorporated business workers	498	+/-159	5.0%	+/-1.6
Unpaid family workers	9	+/-14	0.1%	+/-0.1
INCOME AND BENEFITS (IN 2009 INFLATION-ADJUSTED DOLLARS)				
Total households	**8,372**	**+/-330**	**8,372**	**(X)**
Less than $10,000	169	+/-70	2.0%	+/-0.8
$10,000 to $14,999	193	+/-77	2.3%	+/-0.9
$15,000 to $24,999	904	+/-201	10.8%	+/-2.2
$25,000 to $34,999	804	+/-173	9.6%	+/-2.0
$35,000 to $49,999	1,176	+/-200	14.0%	+/-2.4
$50,000 to $74,999	1,736	+/-262	20.7%	+/-3.0
$75,000 to $99,999	1,033	+/-224	12.3%	+/-2.7
$100,000 to $149,999	1,471	+/-237	17.6%	+/-2.8
$150,000 to $199,999	405	+/-158	4.8%	+/-1.9
$200,000 or more	481	+/-162	5.7%	+/-1.9
Median household income (dollars)	64,638	+/-3,921	(X)	(X)
Mean household income (dollars)	83,876	+/-7,113	(X)	(X)
With earnings	6,367	+/-287	76.1%	+/-2.5
Mean earnings (dollars)	85,991	+/-8,092	(X)	(X)
With Social Security	2,640	+/-238	31.5%	+/-2.5
Mean Social Security income (dollars)	17,573	+/-1,258	(X)	(X)
With retirement income	1,870	+/-249	22.3%	+/-3.0
Mean retirement income (dollars)	20,640	+/-2,862	(X)	(X)
With Supplemental Security Income	218	+/-89	2.6%	+/-1.0
Mean Supplemental Security Income (dollars)	7,221	+/-1,369	(X)	(X)
With cash public assistance income	132	+/-97	1.6%	+/-1.2
Mean cash public assistance income (dollars)	3,110	+/-1,015	(X)	(X)
With Food Stamp/SNAP benefits in the past 12 months	220	+/-108	2.6%	+/-1.3
Families	**5,414**	**+/-227**	**5,414**	**(X)**
Less than $10,000	83	+/-80	1.5%	+/-1.5
$10,000 to $14,999	60	+/-49	1.1%	+/-0.9
$15,000 to $24,999	371	+/-146	6.9%	+/-2.6
$25,000 to $34,999	349	+/-108	6.4%	+/-2.0
$35,000 to $49,999	565	+/-140	10.4%	+/-2.7
$50,000 to $74,999	1,268	+/-232	23.4%	+/-4.2
$75,000 to $99,999	767	+/-186	14.2%	+/-3.4
$100,000 to $149,999	1,197	+/-207	22.1%	+/-3.8
$150,000 to $199,999	341	+/-131	6.3%	+/-2.4
$200,000 or more	413	+/-141	7.6%	+/-2.6
Median family income (dollars)	75,218	+/-3,799	(X)	(X)
Mean family income (dollars)	97,962	+/-10,081	(X)	(X)

Selected Economic Characteristics	Estimate	Margin of Error	Percent	Margin of Error
Per capita income (dollars)	35,578	+/-3,127	(X)	(X)
Nonfamily households	**2,958**	**+/-336**	**2,958**	**(X)**
Median nonfamily income (dollars)	41,357	+/-5,540	(X)	(X)
Mean nonfamily income (dollars)	55,961	+/-8,340	(X)	(X)
Median earnings for workers (dollars)	36,259	+/-3,089	(X)	(X)
Median earnings for male full-time, year-round workers (dollars)	62,038	+/-4,759	(X)	(X)
Median earnings for female full-time, year-round workers (dollars)	42,557	+/-3,752	(X)	(X)
HEALTH INSURANCE COVERAGE				
Civilian Noninstitutionalized Population	**(X)**	**(X)**	**(X)**	**(X)**
With health insurance coverage	(X)	(X)	(X)	(X)
With private health insurance coverage	(X)	(X)	(X)	(X)
With public health coverage	(X)	(X)	(X)	(X)
No health insurance coverage	(X)	(X)	(X)	(X)
Civilian Noninstitutionalized Population Under 18 years	**(X)**	**(X)**	**(X)**	**(X)**
No health insurance coverage	(X)	(X)	(X)	(X)
PERCENTAGE OF FAMILIES AND PEOPLE WHOSE INCOME IN THE PAST 12 MONTHS IS BELOW THE POVERTY LEVEL				
All families	3.5%	+/-1.9	(X)	(X)
With related children under 18 years	5.4%	+/-3.4	(X)	(X)
With related children under 5 years only	2.1%	+/-3.4	(X)	(X)
Married couple families	1.2%	+/-1.0	(X)	(X)
With related children under 18 years	0.8%	+/-0.9	(X)	(X)
With related children under 5 years only	0.0%	+/-8.6	(X)	(X)
Families with female householder, no husband present	13.4%	+/-7.6	(X)	(X)
With related children under 18 years	19.8%	+/-11.8	(X)	(X)
With related children under 5 years only	8.1%	+/-19.2	(X)	(X)
All people	4.2%	+/-1.4	(X)	(X)
Under 18 years	7.3%	+/-3.8	(X)	(X)
Related children under 18 years	7.3%	+/-3.8	(X)	(X)
Related children under 5 years	11.4%	+/-8.4	(X)	(X)
Related children 5 to 17 years	5.9%	+/-3.9	(X)	(X)
18 years and over	3.2%	+/-1.0	(X)	(X)
18 to 64 years	3.0%	+/-0.9	(X)	(X)
65 years and over	3.9%	+/-2.6	(X)	(X)
People in families	3.6%	+/-1.7	(X)	(X)
Unrelated individuals 15 years and over	6.8%	+/-2.3	(X)	(X)

Source: U.S. Census Bureau, 2005-2009 American Community Survey

Data are based on a sample and are subject to sampling variability. The degree of uncertainty for an estimate arising from sampling variability is represented through the use of a margin of error. The value shown here is the 90 percent margin of error. The margin of error can be interpreted roughly as providing a 90 percent probability that the interval defined by the estimate minus the margin of error and the estimate plus the margin of error (the lower and upper confidence bounds) contains the true value. In addition to sampling variability, the ACS estimates are subject to nonsampling error (for a discussion of nonsampling variability, see Accuracy of the Data). The effect of nonsampling error is not represented in these tables.

Notes:
·Employment and unemployment estimates may vary from the official labor force data released by the Bureau of Labor Statistics because of differences in survey design and data collection. For guidance on differences in employment and unemployment estimates from different sources go to Labor Force Guidance.
·Workers include members of the Armed Forces and civilians who were at work last week.
·Occupation codes are 4-digit codes and are based on Standard Occupational Classification 2000.
·Industry codes are 4-digit codes and are based on the North American Industry Classification System 2002 and 2007. The 2005, 2006 and 2007 ACS data are coded using NAICS 2002 while the 2008 and 2009 ACS data use NAICS 2007 codes. Categories that differ between 2002 and 2007 NAICS are aggregated so that the 5 years of data are consistent in display and reflect the NAICS 2007 codes. The Industry categories adhere to the guidelines issued in Clarification Memorandum No. 2, "NAICS Alternate Aggregation Structure for Use By U.S. Statistical Agencies," issued by the Office of Management and Budget.
·Selected earnings and income data are not available for certain geographic areas due to problems with group quarters data collection and imputation. See the ACS User Notes for details.
·Logical coverage edits applying a rules-based assignment of Medicaid, Medicare and military health coverage were added in 2009 -- please see http://www.census.gov/hhes/www/hlthins/publications/coverage_edits_final.pdf for more details.
·While the 2005-2009 American Community Survey (ACS) data generally reflect the November 2008 Office of Management and Budget (OMB) definitions of metropolitan and micropolitan statistical areas; in certain instances the names, codes, and boundaries of the principal cities shown in ACS tables may differ from the OMB definitions due to differences in the effective dates of the geographic entities.
·Estimates of urban and rural population, housing units, and characteristics reflect boundaries of urban areas defined based on Census 2000 data. Boundaries for urban areas have not been updated since Census 2000. As a result, data for urban and rural areas from the ACS do not necessarily reflect the results of ongoing urbanization.

Explanation of Symbols:
1. An '**' entry in the margin of error column indicates that either no sample observations or too few sample observations were available to compute a standard error and thus the margin of error. A statistical test is not appropriate.
2. An '-' entry in the estimate column indicates that either no sample observations or too few sample observations were available to compute an estimate, or a ratio of medians cannot be calculated because one or both of the median estimates falls in the lowest interval or upper interval of an open-ended distribution.
3. An '-' following a median estimate means the median falls in the lowest interval of an open-ended distribution.
4. An '+' following a median estimate means the median falls in the upper interval of an open-ended distribution.
5. An '***' entry in the margin of error column indicates that the median falls in the lowest interval or upper interval of an open-ended distribution. A statistical test is not appropriate.
6. An '*****' entry in the margin of error column indicates that the estimate is controlled. A statistical test for sampling variability is not appropriate.
7. An 'N' entry in the estimate and margin of error columns indicates that data for this geographic area cannot be displayed because the number of sample cases is too small.
8. An '(X)' means that the estimate is not applicable or not available.

The letters PDF or symbol indicate a document is in the Portable Document Format (PDF). To view the file you will need the Adobe® Acrobat® Reader, which is available for **free** from the Adobe web site.

U.S. Census Bureau
American FactFinder

Sycamore township, Hamilton County, Ohio

Selected Housing Characteristics: 2005-2009

Data Set: **2005-2009 American Community Survey 5-Year Estimates**
Survey: **American Community Survey**

NOTE. Although the American Community Survey (ACS) produces population, demographic and housing unit estimates, it is the Census Bureau's Population Estimates Program that produces and disseminates the official estimates of the population for the nation, states, counties, cities and towns and estimates of housing units for states and counties.

For more information on confidentiality protection, sampling error, nonsampling error, and definitions, see Survey Methodology.

Selected Housing Characteristics	Estimate	Margin of Error	Percent	Margin of Error
HOUSING OCCUPANCY				
Total housing units	**9,151**	**+/-350**	**9,151**	**(X)**
Occupied housing units	8,372	+/-330	91.5%	+/-2.3
Vacant housing units	779	+/-224	8.5%	+/-2.3
Homeowner vacancy rate	1.3	+/-1.3	(X)	(X)
Rental vacancy rate	8.0	+/-4.7	(X)	(X)
UNITS IN STRUCTURE				
Total housing units	**9,151**	**+/-350**	**9,151**	**(X)**
1-unit, detached	6,147	+/-328	67.2%	+/-2.7
1-unit, attached	638	+/-162	7.0%	+/-1.7
2 units	206	+/-99	2.3%	+/-1.1
3 or 4 units	426	+/-127	4.7%	+/-1.4
5 to 9 units	729	+/-172	8.0%	+/-1.8
10 to 19 units	213	+/-93	2.3%	+/-1.0
20 or more units	673	+/-119	7.4%	+/-1.2
Mobile home	119	+/-66	1.3%	+/-0.7
Boat, RV, van, etc.	0	+/-119	0.0%	+/-0.4
YEAR STRUCTURE BUILT				
Total housing units	**9,151**	**+/-350**	**9,151**	**(X)**
Built 2005 or later	70	+/-74	0.8%	+/-0.8
Built 2000 to 2004	357	+/-108	3.9%	+/-1.1
Built 1990 to 1999	614	+/-159	6.7%	+/-1.7
Built 1980 to 1989	1,344	+/-240	14.7%	+/-2.6
Built 1970 to 1979	1,530	+/-256	16.7%	+/-2.5
Built 1960 to 1969	1,622	+/-229	17.7%	+/-2.4
Built 1950 to 1959	2,391	+/-224	26.1%	+/-2.4
Built 1940 to 1949	808	+/-191	8.8%	+/-2.1
Built 1939 or earlier	415	+/-144	4.5%	+/-1.6
ROOMS				
Total housing units	**9,151**	**+/-350**	**9,151**	**(X)**
1 room	32	+/-32	0.3%	+/-0.3
2 rooms	137	+/-61	1.5%	+/-0.7
3 rooms	442	+/-159	4.8%	+/-1.7
4 rooms	1,002	+/-186	10.9%	+/-2.0
5 rooms	1,704	+/-237	18.6%	+/-2.5
6 rooms	2,235	+/-296	24.4%	+/-3.0
7 rooms	1,394	+/-209	15.2%	+/-2.3
8 rooms	1,076	+/-206	11.8%	+/-2.2
9 rooms or more	1,129	+/-201	12.3%	+/-2.1

Selected Housing Characteristics	Estimate	Margin of Error	Percent	Margin of Error
Median rooms	6.1	+/-0.2	(X)	(X)
BEDROOMS				
Total housing units	**9,151**	**+/-350**	**9,151**	**(X)**
No bedroom	32	+/-32	0.3%	+/-0.3
1 bedroom	712	+/-160	7.8%	+/-1.7
2 bedrooms	2,679	+/-276	29.3%	+/-3.0
3 bedrooms	3,685	+/-322	40.3%	+/-3.0
4 bedrooms	1,683	+/-193	18.4%	+/-2.2
5 or more bedrooms	360	+/-137	3.9%	+/-1.5
HOUSING TENURE				
Occupied housing units	**8,372**	**+/-330**	**8,372**	**(X)**
Owner-occupied	6,017	+/-346	71.9%	+/-3.1
Renter-occupied	2,355	+/-280	28.1%	+/-3.1
Average household size of owner-occupied unit	2.49	+/-0.13	(X)	(X)
Average household size of renter-occupied unit	2.26	+/-0.25	(X)	(X)
YEAR HOUSEHOLDER MOVED INTO UNIT				
Occupied housing units	**8,372**	**+/-330**	**8,372**	**(X)**
Moved in 2005 or later	1,855	+/-241	22.2%	+/-2.6
Moved in 2000 to 2004	2,257	+/-266	27.0%	+/-3.1
Moved in 1990 to 1999	1,913	+/-250	22.8%	+/-3.0
Moved in 1980 to 1989	1,013	+/-231	12.1%	+/-2.6
Moved in 1970 to 1979	516	+/-132	6.2%	+/-1.6
Moved in 1969 or earlier	818	+/-158	9.8%	+/-1.9
VEHICLES AVAILABLE				
Occupied housing units	**8,372**	**+/-330**	**8,372**	**(X)**
No vehicles available	474	+/-116	5.7%	+/-1.3
1 vehicle available	3,196	+/-344	38.2%	+/-3.4
2 vehicles available	3,207	+/-273	38.3%	+/-3.3
3 or more vehicles available	1,495	+/-233	17.9%	+/-2.9
HOUSE HEATING FUEL				
Occupied housing units	**8,372**	**+/-330**	**8,372**	**(X)**
Utility gas	6,086	+/-297	72.7%	+/-3.3
Bottled, tank, or LP gas	82	+/-47	1.0%	+/-0.6
Electricity	2,143	+/-327	25.6%	+/-3.4
Fuel oil, kerosene, etc.	49	+/-46	0.6%	+/-0.6
Coal or coke	0	+/-119	0.0%	+/-0.4
Wood	0	+/-119	0.0%	+/-0.4
Solar energy	0	+/-119	0.0%	+/-0.4
Other fuel	12	+/-19	0.1%	+/-0.2
No fuel used	0	+/-119	0.0%	+/-0.4
SELECTED CHARACTERISTICS				
Occupied housing units	**8,372**	**+/-330**	**8,372**	**(X)**
Lacking complete plumbing facilities	55	+/-46	0.7%	+/-0.5
Lacking complete kitchen facilities	95	+/-46	1.1%	+/-0.5
No telephone service available	200	+/-89	2.4%	+/-1.1
OCCUPANTS PER ROOM				
Occupied housing units	**8,372**	**+/-330**	**8,372**	**(X)**
1.00 or less	8,301	+/-351	99.2%	+/-0.8
1.01 to 1.50	71	+/-64	0.8%	+/-0.8
1.51 or more	0	+/-119	0.0%	+/-0.4
VALUE				
Owner-occupied units	**6,017**	**+/-346**	**6,017**	**(X)**
Less than $50,000	135	+/-54	2.2%	+/-0.9
$50,000 to $99,999	651	+/-140	10.8%	+/-2.4
$100,000 to $149,999	1,773	+/-276	29.5%	+/-4.1
$150,000 to $199,999	1,023	+/-186	17.0%	+/-2.9
$200,000 to $299,999	1,163	+/-218	19.3%	+/-3.4

Selected Housing Characteristics	Estimate	Margin of Error	Percent	Margin of Error
$300,000 to $499,999	990	+/-199	16.5%	+/-3.2
$500,000 to $999,999	212	+/-76	3.5%	+/-1.2
$1,000,000 or more	70	+/-95	1.2%	+/-1.6
Median (dollars)	170,200	+/-10,320	(X)	(X)
MORTGAGE STATUS				
Owner-occupied units	**6,017**	**+/-346**	**6,017**	**(X)**
Housing units with a mortgage	4,233	+/-290	70.4%	+/-3.1
Housing units without a mortgage	1,784	+/-222	29.6%	+/-3.1
SELECTED MONTHLY OWNER COSTS (SMOC)				
Housing units with a mortgage	**4,233**	**+/-290**	**4,233**	**(X)**
Less than $300	44	+/-43	1.0%	+/-1.0
$300 to $499	36	+/-37	0.9%	+/-0.9
$500 to $699	131	+/-55	3.1%	+/-1.3
$700 to $999	624	+/-170	14.7%	+/-4.0
$1,000 to $1,499	1,344	+/-198	31.8%	+/-4.3
$1,500 to $1,999	1,089	+/-246	25.7%	+/-5.3
$2,000 or more	965	+/-170	22.8%	+/-3.6
Median (dollars)	1,476	+/-88	(X)	(X)
Housing units without a mortgage	**1,784**	**+/-222**	**1,784**	**(X)**
Less than $100	17	+/-27	1.0%	+/-1.5
$100 to $199	12	+/-19	0.7%	+/-1.1
$200 to $299	115	+/-58	6.4%	+/-3.2
$300 to $399	323	+/-107	18.1%	+/-5.7
$400 or more	1,317	+/-207	73.8%	+/-6.3
Median (dollars)	503	+/-31	(X)	(X)
SELECTED MONTHLY OWNER COSTS AS A PERCENTAGE OF HOUSEHOLD INCOME (SMOCAPI)				
Housing units with a mortgage (excluding units where SMOCAPI cannot be computed)	**4,226**	**+/-290**	**4,226**	**(X)**
Less than 20.0 percent	1,579	+/-258	37.4%	+/-5.7
20.0 to 24.9 percent	721	+/-185	17.1%	+/-4.1
25.0 to 29.9 percent	582	+/-183	13.8%	+/-4.1
30.0 to 34.9 percent	224	+/-91	5.3%	+/-2.1
35.0 percent or more	1,120	+/-192	26.5%	+/-4.3
Not computed	7	+/-12	(X)	(X)
Housing unit without a mortgage (excluding units where SMOCAPI cannot be computed)	**1,773**	**+/-220**	**1,773**	**(X)**
Less than 10.0 percent	662	+/-153	37.3%	+/-6.3
10.0 to 14.9 percent	447	+/-114	25.2%	+/-6.0
15.0 to 19.9 percent	176	+/-67	9.9%	+/-3.6
20.0 to 24.9 percent	188	+/-62	10.6%	+/-3.5
25.0 to 29.9 percent	109	+/-55	6.1%	+/-3.0
30.0 to 34.9 percent	45	+/-47	2.5%	+/-2.6
35.0 percent or more	146	+/-70	8.2%	+/-3.9
Not computed	11	+/-17	(X)	(X)
GROSS RENT				
Occupied units paying rent	**2,241**	**+/-285**	**2,241**	**(X)**
Less than $200	58	+/-81	2.6%	+/-3.6
$200 to $299	0	+/-119	0.0%	+/-1.4
$300 to $499	0	+/-119	0.0%	+/-1.4
$500 to $749	347	+/-108	15.5%	+/-4.6
$750 to $999	609	+/-142	27.2%	+/-5.9
$1,000 to $1,499	656	+/-133	29.3%	+/-5.3
$1,500 or more	571	+/-168	25.5%	+/-6.5
Median (dollars)	1,059	+/-86	(X)	(X)
No rent paid	114	+/-68	(X)	(X)
GROSS RENT AS A PERCENTAGE OF HOUSEHOLD INCOME (GRAPI)				
Occupied units paying rent (excluding units where GRAPI cannot be computed)	**2,241**	**+/-285**	**2,241**	**(X)**
Less than 15.0 percent	454	+/-173	20.3%	+/-7.5

Selected Housing Characteristics	Estimate	Margin of Error	Percent	Margin of Error
15.0 to 19.9 percent	286	+/-99	12.8%	+/-4.4
20.0 to 24.9 percent	417	+/-166	18.6%	+/-6.7
25.0 to 29.9 percent	255	+/-95	11.4%	+/-4.3
30.0 to 34.9 percent	190	+/-112	8.5%	+/-4.7
35.0 percent or more	639	+/-145	28.5%	+/-5.6
Not computed	114	+/-68	(X)	(X)

Source: U.S. Census Bureau, 2005-2009 American Community Survey

Data are based on a sample and are subject to sampling variability. The degree of uncertainty for an estimate arising from sampling variability is represented through the use of a margin of error. The value shown here is the 90 percent margin of error. The margin of error can be interpreted roughly as providing a 90 percent probability that the interval defined by the estimate minus the margin of error and the estimate plus the margin of error (the lower and upper confidence bounds) contains the true value. In addition to sampling variability, the ACS estimates are subject to nonsampling error (for a discussion of nonsampling variability, see Accuracy of the Data). The effect of nonsampling error is not represented in these tables.

Notes:
·Caution should be used when comparing data for Number of Rooms between 2008 and 2009. A data collection error was identified for 2008 impacting the "1 room" category. For more information please see Errata Note #54.
·Caution should be used when comparing data for Number of Bedrooms between 2008 and 2009. A data collection error was identified for 2008 impacting the "0 bedrooms" category. For more information please see Errata Note #54.
·The 2005-2009 plumbing data for Puerto Rico will not be shown. Research indicates that the questions on plumbing facilities that were introduced in 2008 in the stateside American Community Survey and the 2008 Puerto Rico Community Survey may not have been appropriate for Puerto Rico.
·Caution should be used when comparing data for Telephone Service Availability between 2008 and 2009. A data collection error was identified for 2008 impacting the "no" category and underreporting those who did not have telephone service available. For more information please see Errata Note #53.
·Caution should be used when comparing data for Occupants per Room between 2008 and 2009. A data collection error was identified for 2008 impacting the "1 room" category. For more information please see Errata Note #54.
·In prior years, the universe included all owner-occupied units with a mortgage. It is now restricted to include only those units where SMOCAPI is computed, that is, SMOC and household income are valid values.
·In prior years, the universe included all owner-occupied units without a mortgage. It is now restricted to include only those units where SMOCAPI is computed, that is, SMOC and household income are valid values.
·In prior years, the universe included all renter-occupied units. It is now restricted to include only those units where GRAPI is computed, that is, gross rent and household Income are valid values.
·The median gross rent excludes no cash renters.
·While the 2005-2009 American Community Survey (ACS) data generally reflect the November 2008 Office of Management and Budget (OMB) definitions of metropolitan and micropolitan statistical areas; in certain instances the names, codes, and boundaries of the principal cities shown in ACS tables may differ from the OMB definitions due to differences in the effective dates of the geographic entities.
·Estimates of urban and rural population, housing units, and characteristics reflect boundaries of urban areas defined based on Census 2000 data. Boundaries for urban areas have not been updated since Census 2000. As a result, data for urban and rural areas from the ACS do not necessarily reflect the results of ongoing urbanization.

Explanation of Symbols:
1. An '**' entry in the margin of error column indicates that either no sample observations or too few sample observations were available to compute a standard error and thus the margin of error. A statistical test is not appropriate.
2. An '-' entry in the estimate column indicates that either no sample observations or too few sample observations were available to compute an estimate, or a ratio of medians cannot be calculated because one or both of the median estimates falls in the lowest interval or upper interval of an open-ended distribution.
3. An '-' following a median estimate means the median falls in the lowest interval of an open-ended distribution.
4. An '+' following a median estimate means the median falls in the upper interval of an open-ended distribution.
5. An '***' entry in the margin of error column indicates that the median falls in the lowest interval or upper interval of an open-ended distribution. A statistical test is not appropriate.
6. An '*****' entry in the margin of error column indicates that the estimate is controlled. A statistical test for sampling variability is not appropriate.
7. An 'N' entry in the estimate and margin of error columns indicates that data for this geographic area cannot be displayed because the number of sample cases is too small.
8. An '(X)' means that the estimate is not applicable or not available.

U.S. Census Bureau
American FactFinder

Sycamore township, Hamilton County, Ohio

Selected Social Characteristics in the United States: 2005-2009

Data Set: **2005-2009 American Community Survey 5-Year Estimates**
Survey: **American Community Survey**

NOTE. Although the American Community Survey (ACS) produces population, demographic and housing unit estimates, it is the Census Bureau's Population Estimates Program that produces and disseminates the official estimates of the population for the nation, states, counties, cities and towns and estimates of housing units for states and counties.

For more information on confidentiality protection, sampling error, nonsampling error, and definitions, see Survey Methodology.

Selected Social Characteristics in the United States	Estimate	Margin of Error	Percent	Margin of Error
HOUSEHOLDS BY TYPE				
Total households	**8,372**	**+/-330**	**8,372**	**(X)**
Family households (families)	5,414	+/-227	64.7%	+/-3.1
With own children under 18 years	2,347	+/-216	28.0%	+/-2.8
Married-couple family	4,099	+/-263	49.0%	+/-3.5
With own children under 18 years	1,675	+/-183	20.0%	+/-2.5
Male householder, no wife present, family	277	+/-151	3.3%	+/-1.8
With own children under 18 years	135	+/-130	1.6%	+/-1.5
Female householder, no husband present, family	1,038	+/-212	12.4%	+/-2.6
With own children under 18 years	537	+/-157	6.4%	+/-1.9
Nonfamily households	2,958	+/-336	35.3%	+/-3.1
Householder living alone	2,747	+/-333	32.8%	+/-3.0
65 years and over	1,205	+/-190	14.4%	+/-2.1
Households with one or more people under 18 years	2,578	+/-185	30.8%	+/-2.7
Households with one or more people 65 years and over	2,702	+/-221	32.3%	+/-2.4
Average household size	2.43	+/-0.09	(X)	(X)
Average family size	3.10	+/-0.10	(X)	(X)
RELATIONSHIP				
Population in households	**20,330**	**+/-168**	**20,330**	**(X)**
Householder	8,372	+/-330	41.2%	+/-1.5
Spouse	4,083	+/-264	20.1%	+/-1.3
Child	6,052	+/-426	29.8%	+/-2.1
Other relatives	1,231	+/-367	6.1%	+/-1.8
Nonrelatives	592	+/-243	2.9%	+/-1.2
Unmarried partner	254	+/-89	1.2%	+/-0.4
MARITAL STATUS				
Males 15 years and over	**7,709**	**+/-454**	**7,709**	**(X)**
Never married	2,157	+/-436	28.0%	+/-4.5
Now married, except separated	4,318	+/-255	56.0%	+/-4.1
Separated	155	+/-133	2.0%	+/-1.7
Widowed	430	+/-156	5.6%	+/-2.0
Divorced	649	+/-188	8.4%	+/-2.5
Females 15 years and over	**9,026**	**+/-421**	**9,026**	**(X)**
Never married	2,221	+/-331	24.6%	+/-3.0
Now married, except separated	4,299	+/-264	47.6%	+/-3.6
Separated	131	+/-73	1.5%	+/-0.8
Widowed	1,182	+/-194	13.1%	+/-1.9
Divorced	1,193	+/-238	13.2%	+/-2.5

Selected Social Characteristics in the United States	Estimate	Margin of Error	Percent	Margin of Error
FERTILITY				
Number of women 15 to 50 years old who had a birth in the past 12 months	**149**	**+/-72**	**149**	**(X)**
Unmarried women (widowed, divorced, and never married)	27	+/-32	18.1%	+/-19.3
Per 1,000 unmarried women	11	+/-13	(X)	(X)
Per 1,000 women 15 to 50 years old	32	+/-15	(X)	(X)
Per 1,000 women 15 to 19 years old	27	+/-49	(X)	(X)
Per 1,000 women 20 to 34 years old	68	+/-36	(X)	(X)
Per 1,000 women 35 to 50 years old	6	+/-9	(X)	(X)
GRANDPARENTS				
Number of grandparents living with own grandchildren under 18 years	**320**	**+/-169**	**320**	**(X)**
Responsible for grandchildren	53	+/-53	16.6%	+/-16.3
Years responsible for grandchildren				
Less than 1 year	11	+/-18	3.4%	+/-5.9
1 or 2 years	42	+/-50	13.1%	+/-15.3
3 or 4 years	0	+/-119	0.0%	+/-9.6
5 or more years	0	+/-119	0.0%	+/-9.6
Number of grandparents responsible for own grandchildren under 18 years	**53**	**+/-53**	**53**	**(X)**
Who are female	39	+/-37	73.6%	+/-25.3
Who are married	42	+/-50	79.2%	+/-36.4
SCHOOL ENROLLMENT				
Population 3 years and over enrolled in school	**5,039**	**+/-316**	**5,039**	**(X)**
Nursery school, preschool	432	+/-212	8.6%	+/-4.2
Kindergarten	235	+/-88	4.7%	+/-1.8
Elementary school (grades 1-8)	1,961	+/-265	38.9%	+/-5.1
High school (grades 9-12)	1,247	+/-235	24.7%	+/-4.5
College or graduate school	1,164	+/-274	23.1%	+/-4.5
EDUCATIONAL ATTAINMENT				
Population 25 years and over	**14,390**	**+/-364**	**14,390**	**(X)**
Less than 9th grade	354	+/-127	2.5%	+/-0.9
9th to 12th grade, no diploma	908	+/-209	6.3%	+/-1.4
High school graduate (includes equivalency)	3,518	+/-416	24.4%	+/-2.8
Some college, no degree	2,890	+/-319	20.1%	+/-2.1
Associate's degree	913	+/-207	6.3%	+/-1.4
Bachelor's degree	3,187	+/-349	22.1%	+/-2.4
Graduate or professional degree	2,620	+/-373	18.2%	+/-2.6
Percent high school graduate or higher	91.2%	+/-1.7	(X)	(X)
Percent bachelor's degree or higher	40.4%	+/-3.2	(X)	(X)
VETERAN STATUS				
Civilian population 18 years and over	**15,695**	**+/-279**	**15,695**	**(X)**
Civilian veterans	1,639	+/-277	10.4%	+/-1.7
DISABILITY STATUS OF THE CIVILIAN NONINSTITUTIONALIZED POPULATION				
Total Civilian Noninstitutionalized Population	**(X)**	**(X)**	**(X)**	**(X)**
With a disability	(X)	(X)	(X)	(X)
Under 18 years	**(X)**	**(X)**	**(X)**	**(X)**
With a disability	(X)	(X)	(X)	(X)
18 to 64 years	**(X)**	**(X)**	**(X)**	**(X)**
With a disability	(X)	(X)	(X)	(X)
65 years and over	**(X)**	**(X)**	**(X)**	**(X)**
With a disability	(X)	(X)	(X)	(X)
RESIDENCE 1 YEAR AGO				
Population 1 year and over	**20,279**	**+/-95**	**20,279**	**(X)**
Same house	17,715	+/-590	87.4%	+/-2.8
Different house in the U.S.	2,278	+/-557	11.2%	+/-2.8
Same county	1,620	+/-510	8.0%	+/-2.5

Selected Social Characteristics in the United States	Estimate	Margin of Error	Percent	Margin of Error
Different county	658	+/-213	3.2%	+/-1.1
Same state	302	+/-162	1.5%	+/-0.8
Different state	356	+/-170	1.8%	+/-0.8
Abroad	286	+/-218	1.4%	+/-1.1
PLACE OF BIRTH				
Total population	**20,429**	**+/-47**	**20,429**	**(X)**
Native	18,501	+/-526	90.6%	+/-2.6
Born in United States	18,256	+/-587	89.4%	+/-2.8
State of residence	12,580	+/-720	61.6%	+/-3.5
Different state	5,676	+/-576	27.8%	+/-2.8
Born in Puerto Rico, U.S. Island areas, or born abroad to American parent(s)	245	+/-170	1.2%	+/-0.8
Foreign born	1,928	+/-522	9.4%	+/-2.6
U.S. CITIZENSHIP STATUS				
Foreign-born population	**1,928**	**+/-522**	**1,928**	**(X)**
Naturalized U.S. citizen	916	+/-316	47.5%	+/-10.9
Not a U.S. citizen	1,012	+/-361	52.5%	+/-10.9
YEAR OF ENTRY				
Population born outside the United States	**2,173**	**+/-582**	**2,173**	**(X)**
Native	**245**	**+/-170**	**245**	**(X)**
Entered 2000 or later	137	+/-138	55.9%	+/-32.4
Entered before 2000	108	+/-87	44.1%	+/-32.4
Foreign born	**1,928**	**+/-522**	**1,928**	**(X)**
Entered 2000 or later	878	+/-362	45.5%	+/-13.7
Entered before 2000	1,050	+/-382	54.5%	+/-13.7
WORLD REGION OF BIRTH OF FOREIGN BORN				
Foreign-born population, excluding population born at sea	**1,928**	**+/-522**	**1,928**	**(X)**
Europe	286	+/-117	14.8%	+/-5.7
Asia	1,051	+/-382	54.5%	+/-13.6
Africa	168	+/-230	8.7%	+/-11.3
Oceania	59	+/-63	3.1%	+/-3.3
Latin America	283	+/-151	14.7%	+/-7.7
Northern America	81	+/-62	4.2%	+/-2.9
LANGUAGE SPOKEN AT HOME				
Population 5 years and over	**19,230**	**+/-273**	**19,230**	**(X)**
English only	17,226	+/-553	89.6%	+/-2.6
Language other than English	2,004	+/-492	10.4%	+/-2.6
Speak English less than "very well"	706	+/-240	3.7%	+/-1.2
Spanish	392	+/-146	2.0%	+/-0.8
Speak English less than "very well"	68	+/-53	0.4%	+/-0.3
Other Indo-European languages	738	+/-285	3.8%	+/-1.5
Speak English less than "very well"	181	+/-124	0.9%	+/-0.6
Asian and Pacific Islander languages	493	+/-218	2.6%	+/-1.1
Speak English less than "very well"	283	+/-161	1.5%	+/-0.8
Other languages	381	+/-306	2.0%	+/-1.6
Speak English less than "very well"	174	+/-160	0.9%	+/-0.8
ANCESTRY				
Total population	**20,429**	**+/-47**	**20,429**	**(X)**
American	1,199	+/-316	5.9%	+/-1.5
Arab	77	+/-54	0.4%	+/-0.3
Czech	92	+/-89	0.5%	+/-0.4
Danish	72	+/-68	0.4%	+/-0.3
Dutch	484	+/-215	2.4%	+/-1.1
English	2,185	+/-385	10.7%	+/-1.9
French (except Basque)	524	+/-166	2.6%	+/-0.8
French Canadian	75	+/-50	0.4%	+/-0.2
German	7,219	+/-771	35.3%	+/-3.8
Greek	61	+/-49	0.3%	+/-0.2
Hungarian	57	+/-53	0.3%	+/-0.3

Selected Social Characteristics in the United States	Estimate	Margin of Error	Percent	Margin of Error
Irish	3,655	+/-736	17.9%	+/-3.6
Italian	1,369	+/-386	6.7%	+/-1.9
Lithuanian	19	+/-14	0.1%	+/-0.1
Norwegian	139	+/-118	0.7%	+/-0.6
Polish	504	+/-220	2.5%	+/-1.1
Portuguese	43	+/-69	0.2%	+/-0.3
Russian	324	+/-165	1.6%	+/-0.8
Scotch-Irish	414	+/-149	2.0%	+/-0.7
Scottish	465	+/-175	2.3%	+/-0.9
Slovak	7	+/-11	0.0%	+/-0.1
Subsaharan African	205	+/-232	1.0%	+/-1.1
Swedish	152	+/-110	0.7%	+/-0.5
Swiss	120	+/-87	0.6%	+/-0.4
Ukrainian	50	+/-65	0.2%	+/-0.3
Welsh	213	+/-132	1.0%	+/-0.6
West Indian (excluding Hispanic origin groups)	35	+/-34	0.2%	+/-0.2

Source: U.S. Census Bureau, 2005-2009 American Community Survey

Data are based on a sample and are subject to sampling variability. The degree of uncertainty for an estimate arising from sampling variability is represented through the use of a margin of error. The value shown here is the 90 percent margin of error. The margin of error can be interpreted roughly as providing a 90 percent probability that the interval defined by the estimate minus the margin of error and the estimate plus the margin of error (the lower and upper confidence bounds) contains the true value. In addition to sampling variability, the ACS estimates are subject to nonsampling error (for a discussion of nonsampling variability, see Accuracy of the Data). The effect of nonsampling error is not represented in these tables.

Notes:
·Ancestry listed in this table refers to the total number of people who responded with a particular ancestry; for example, the estimate given for Russian represents the number of people who listed Russian as either their first or second ancestry. This table lists only the largest ancestry groups; see the Detailed Tables for more categories. Race and Hispanic origin groups are not included in this table because official data for those groups come from the Race and Hispanic origin questions rather than the ancestry question (see Demographic Table).
·The Census Bureau introduced a new set of disability questions in the 2008 ACS questionnaire. Because of contextual differences between the 2008-2009 disability data and disability data collected in prior years, the Census Bureau is unable to combine the 5 years of disability data in order to produce the multi-year estimate that would appear in this table. Multi-year estimates of disability status will become available once five consecutive years of data are collected. For more information about the differences between the 2008 and prior years' disability questions, see Review of Changes to the Measurement of Disability in the 2008 ACS.
·Data for year of entry of the native population reflect the year of entry into the U.S. by people who were born in Puerto Rico, U.S. Island Areas or born outside the U.S. to a U.S. citizen parent and who subsequently moved to the U.S.
·While the 2005-2009 American Community Survey (ACS) data generally reflect the November 2008 Office of Management and Budget (OMB) definitions of metropolitan and micropolitan statistical areas; in certain instances the names, codes, and boundaries of the principal cities shown in ACS tables may differ from the OMB definitions due to differences in the effective dates of the geographic entities.
·Estimates of urban and rural population, housing units, and characteristics reflect boundaries of urban areas defined based on Census 2000 data. Boundaries for urban areas have not been updated since Census 2000. As a result, data for urban and rural areas from the ACS do not necessarily reflect the results of ongoing urbanization.

Explanation of Symbols:
1. An '**' entry in the margin of error column indicates that either no sample observations or too few sample observations were available to compute a standard error and thus the margin of error. A statistical test is not appropriate.
2. An '-' entry in the estimate column indicates that either no sample observations or too few sample observations were available to compute an estimate, or a ratio of medians cannot be calculated because one or both of the median estimates falls in the lowest interval or upper interval of an open-ended distribution.
3. An '-' following a median estimate means the median falls in the lowest interval of an open-ended distribution.
4. An '+' following a median estimate means the median falls in the upper interval of an open-ended distribution.
5. An '***' entry in the margin of error column indicates that the median falls in the lowest interval or upper interval of an open-ended distribution. A statistical test is not appropriate.
6. An '*****' entry in the margin of error column indicates that the estimate is controlled. A statistical test for sampling variability is not appropriate.
7. An 'N' entry in the estimate and margin of error columns indicates that data for this geographic area cannot be displayed because the number of sample cases is too small.
8. An '(X)' means that the estimate is not applicable or not available.

The letters PDF or symbol indicate a document is in the Portable Document Format (PDF). To view the file you will need the Adobe® Acrobat® Reader, which is available for **free** from the Adobe web site.

U.S. Census Bureau
American FactFinder

Sycamore township, Hamilton County, Ohio

Population and Housing Narrative Profile: 2005-2009
Data Set: **2005-2009 American Community Survey 5-Year Estimates**
Survey: **American Community Survey**

NOTE. Although the American Community Survey (ACS) produces population, demographic and housing unit estimates, it is the Census Bureau's Population Estimates Program that produces and disseminates the official estimates of the population for the nation, states, counties, cities and towns and estimates of housing units for states and counties.

For more information on confidentiality protection, sampling error, nonsampling error, and definitions, see Survey Methodology.

HOUSEHOLDS AND FAMILIES: In 2005-2009 there were 8,400 households in Sycamore township. The average household size was 2.4 people.

Families made up 65 percent of the households in Sycamore township. This figure includes both married-couple families (49 percent) and other families (16 percent). Nonfamily households made up 35 percent of all households in Sycamore township. Most of the nonfamily households were people living alone, but some were composed of people living in households in which no one was related to the householder.

The Types of Households in Sycamore township, Hamilton County, Ohio in 2005-2009

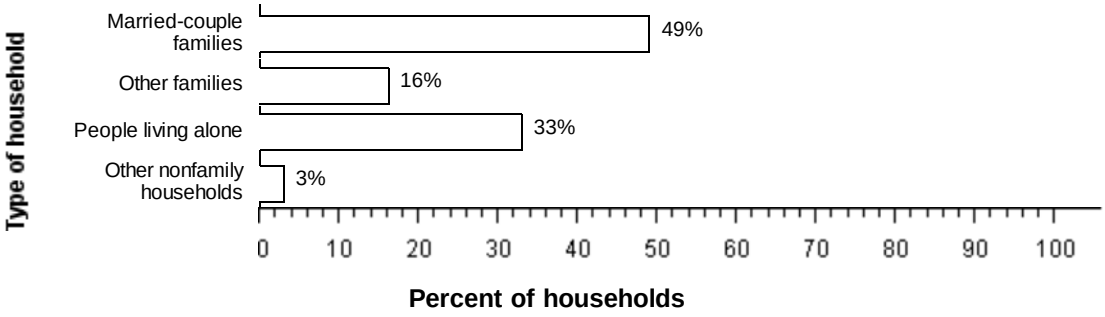

Source: American Community Survey, 2005-2009

NATIVITY AND LANGUAGE: Nine percent of the people living in Sycamore township in 2005-2009 were foreign born. Ninety-one percent was native, including 62 percent who were born in Ohio.

Among people at least five years old living in Sycamore township in 2005-2009, 10 percent spoke a language other than English at home. Of those speaking a language other than English at home, 20 percent spoke Spanish and 80 percent spoke some other language; 35 percent reported that they did not speak English "very well."

GEOGRAPHIC MOBILITY: In 2005-2009, 87 percent of the people at least one year old living in Sycamore township were living in the same residence one year earlier; 8 percent had moved during the past year from another residence in the same county, 1 percent from another county in the same state, 2 percent from another state, and 1 percent from abroad.

Geographic Mobility of Residents of Sycamore township, Hamilton County, Ohio in 2005-2009

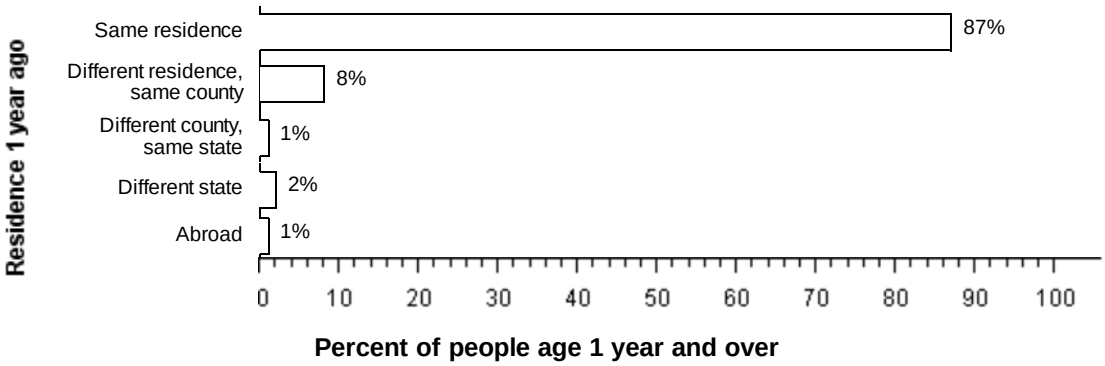

Source: American Community Survey, 2005-2009

EDUCATION: In 2005-2009, 91 percent of people 25 years and over had at least graduated from high school and 40 percent had a bachelor's degree or higher. Nine percent were dropouts; they were not enrolled in school and had not graduated from high school.

The total school enrollment in Sycamore township was 5,000 in 2005-2009. Nursery school and kindergarten enrollment was 670 and elementary or high school enrollment was 3,200 children. College or graduate school enrollment was 1,200.

The Educational Attainment of People in Sycamore township, Hamilton County, Ohio in 2005-2009

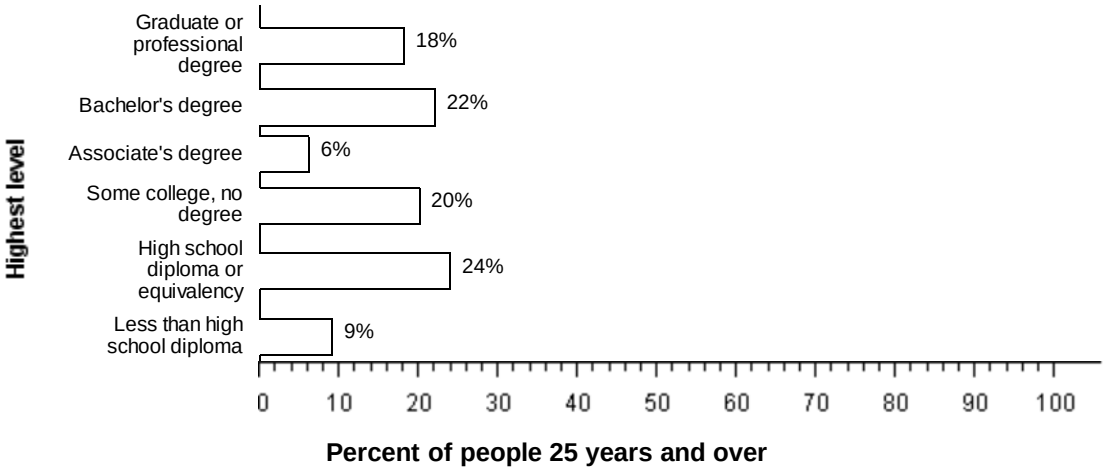

Source: American Community Survey, 2005-2009

DISABILITY: In Sycamore township, among people at least five years old in 2005-2009, percent reported a disability. The likelihood of having a disability varied by age - from percent of people 5 to 15 years old, to percent of people 16 to 64 years old, and to percent of those 65 and older.

INDUSTRIES: In 2005-2009, for the employed population 16 years and older, the leading industries in Sycamore township were Educational services, and health care, and social assistance, 23 percent, and Retail trade, 15 percent.

Employment by Industry in Sycamore township, Hamilton County, Ohio in 2005-2009

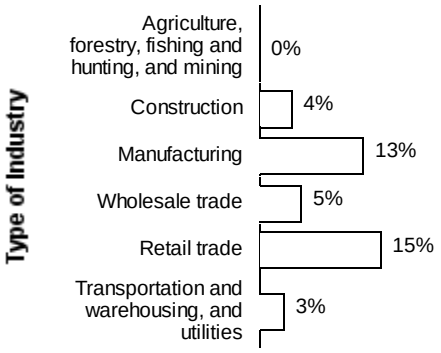

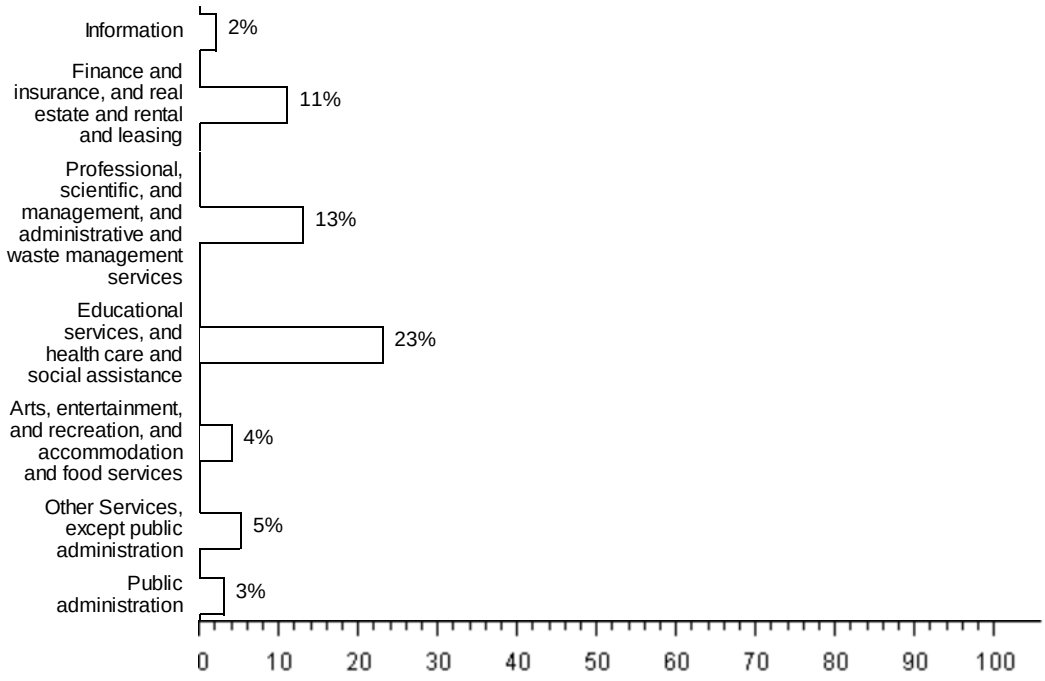

Source: American Community Survey, 2005-2009

OCCUPATIONS AND TYPE OF EMPLOYER: Among the most common occupations were: Management, professional, and related occupations, 43 percent; Sales and office occupations, 33 percent; Service occupations, 10 percent; Production, transportation, and material moving occupations, 9 percent; and Construction, extraction, maintenance, and repair occupations, 5 percent. Eighty-five percent of the people employed were Private wage and salary workers; 10 percent was Federal, state, or local government workers; and 5 percent was Self-employed in own not incorporated business workers.

TRAVEL TO WORK: Eighty-six percent of Sycamore township workers drove to work alone in 2005-2009, 8 percent carpooled, 2 percent took public transportation, and 1 percent used other means. The remaining 4 percent worked at home. Among those who commuted to work, it took them on average 21.3 minutes to get to work.

INCOME: The median income of households in Sycamore township was $64,638. Seventy-six percent of the households received earnings and 22 percent received retirement income other than Social Security. Thirty-two percent of the households received Social Security. The average income from Social Security was $17,573. These income sources are not mutually exclusive; that is, some households received income from more than one source.

POVERTY AND PARTICIPATION IN GOVERNMENT PROGRAMS: In 2005-2009, 4 percent of people were in poverty. Seven percent of related children under 18 were below the poverty level, compared with 4 percent of people 65 years old and over. Four percent of all families and 13 percent of families with a female householder and no husband present had incomes below the poverty level.

Poverty Rates in Sycamore township, Hamilton County, Ohio in 2005-2009

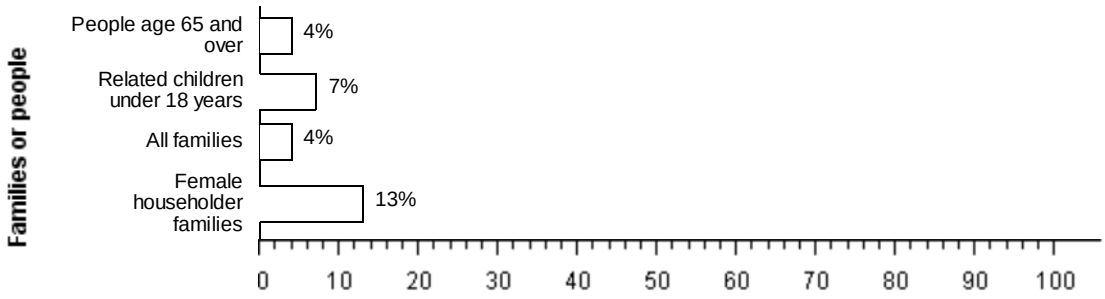

Percent below poverty level

Source: American Community Survey, 2005-2009

POPULATION OF Sycamore township: In 2005-2009, Sycamore township had a total population of 20,000 - 11,000 (53 percent) females and 9,500 (47 percent) males. The median age was 42.8 years. Twenty-three percent of the population was under 18 years and 19 percent was 65 years and older.

The Age Distribution of People in Sycamore township, Hamilton County, Ohio in 2005-2009

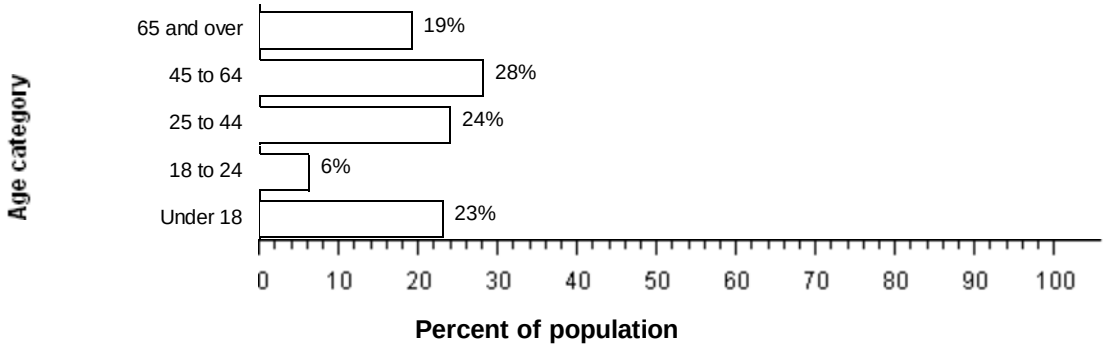

Source: American Community Survey, 2005-2009

For people reporting one race alone, 86 percent was White; 6 percent was Black or African American; less than 0.5 percent was American Indian and Alaska Native; 6 percent was Asian; less than 0.5 percent was Native Hawaiian and Other Pacific Islander, and 1 percent was Some other race. One percent reported Two or more races. Two percent of the people in Sycamore township was Hispanic. Eighty-five percent of the people in Sycamore township was White non-Hispanic. People of Hispanic origin may be of any race.

HOUSING CHARACTERISTICS: In 2005-2009, Sycamore township had a total of 9,200 housing units, 9 percent of which were vacant. Of the total housing units, 74 percent was in single-unit structures, 25 percent was in multi-unit structures, and 1 percent was mobile homes. Eleven percent of the housing units were built since 1990.

The Types of Housing Units in Sycamore township, Hamilton County, Ohio in 2005-2009

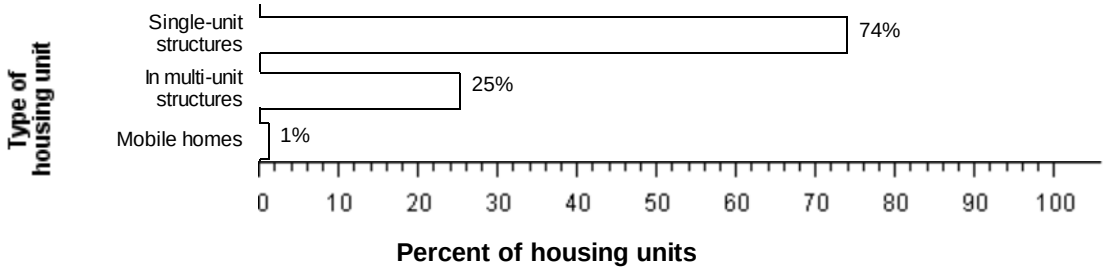

Source: American Community Survey, 2005-2009

OCCUPIED HOUSING UNIT CHARACTERISTICS: In 2005-2009, Sycamore township had 8,400 occupied housing units - 6,000 (72 percent) owner occupied and 2,400 (28 percent) renter occupied. Two percent of the households did not have telephone service and 6 percent of the households did not have access to a car, truck, or van for private use. Multi Vehicle households were not rare. Thirty-eight percent had two vehicles and another 18 percent had three or more.

HOUSING COSTS: The median monthly housing costs for mortgaged owners was $1,476, nonmortgaged owners $503, and renters $1,059. Thirty-two percent of owners with mortgages, 11 percent of owners without mortgages, and 37 percent of renters in Sycamore township spent 30 percent or more of household income on housing.

Occupants with a Housing Cost Burden in Sycamore township, Hamilton County, Ohio in 2005-2009

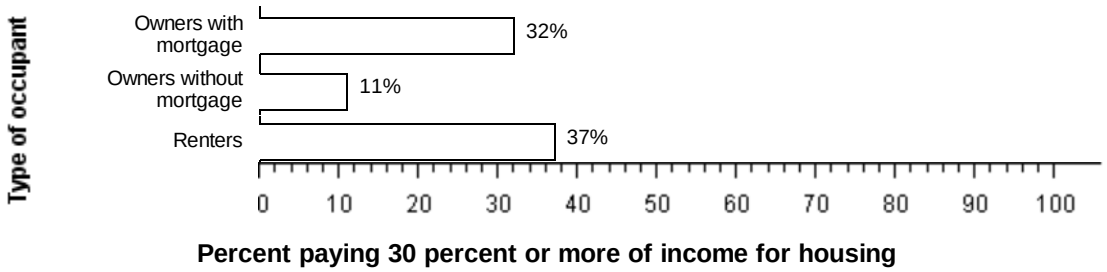

Source: American Community Survey, 2005-2009

Source: U.S. Census Bureau, 2005-2009 American Community Survey

The U.S. Census Bureau's Population Estimates Program produces the official population estimates for the nation, states, counties and places, and the official estimates of housing units for states and counties. The population and housing characteristics included above are derived from the American Community Survey.

Notes:
· Detail may not add to totals due to rounding.
· Percentages are based on unrounded numbers.

U.S. Census Bureau
American FactFinder

Symmes township, Hamilton County, Ohio

ACS Demographic and Housing Estimates: 2005-2009

Data Set: **2005-2009 American Community Survey 5-Year Estimates**
Survey: **American Community Survey**

NOTE. Although the American Community Survey (ACS) produces population, demographic and housing unit estimates, it is the Census Bureau's Population Estimates Program that produces and disseminates the official estimates of the population for the nation, states, counties, cities and towns and estimates of housing units for states and counties.

For more information on confidentiality protection, sampling error, nonsampling error, and definitions, see Survey Methodology.

ACS Demographic and Housing Estimates	Estimate	Margin of Error	Percent	Margin of Error
SEX AND AGE				
Total population	**15,774**	**+/-33**	**15,774**	**(X)**
Male	7,820	+/-324	49.6%	+/-2.1
Female	7,954	+/-325	50.4%	+/-2.1
Under 5 years	1,073	+/-242	6.8%	+/-1.5
5 to 9 years	1,172	+/-244	7.4%	+/-1.5
10 to 14 years	1,357	+/-249	8.6%	+/-1.6
15 to 19 years	1,224	+/-211	7.8%	+/-1.3
20 to 24 years	874	+/-196	5.5%	+/-1.2
25 to 34 years	1,950	+/-367	12.4%	+/-2.3
35 to 44 years	2,278	+/-259	14.4%	+/-1.6
45 to 54 years	2,550	+/-268	16.2%	+/-1.7
55 to 59 years	1,100	+/-226	7.0%	+/-1.4
60 to 64 years	812	+/-176	5.1%	+/-1.1
65 to 74 years	783	+/-172	5.0%	+/-1.1
75 to 84 years	383	+/-112	2.4%	+/-0.7
85 years and over	218	+/-142	1.4%	+/-0.9
Median age (years)	35.8	+/-1.6	(X)	(X)
18 years and over	11,347	+/-393	71.9%	+/-2.5
21 years and over	10,715	+/-364	67.9%	+/-2.3
62 years and over	1,647	+/-282	10.4%	+/-1.8
65 years and over	1,384	+/-251	8.8%	+/-1.6
18 years and over	**11,347**	**+/-393**	**11,347**	**(X)**
Male	5,654	+/-327	49.8%	+/-2.1
Female	5,693	+/-293	50.2%	+/-2.1
65 years and over	**1,384**	**+/-251**	**1,384**	**(X)**
Male	610	+/-132	44.1%	+/-7.4
Female	774	+/-194	55.9%	+/-7.4
RACE				
Total population	**15,774**	**+/-33**	**15,774**	**(X)**
One race	15,463	+/-178	98.0%	+/-1.1
Two or more races	311	+/-170	2.0%	+/-1.1
One race	15,463	+/-178	98.0%	+/-1.1
White	13,287	+/-416	84.2%	+/-2.7
Black or African American	450	+/-208	2.9%	+/-1.3
American Indian and Alaska Native	15	+/-25	0.1%	+/-0.2

ACS Demographic and Housing Estimates	Estimate	Margin of Error	Percent	Margin of Error
Cherokee tribal grouping	0	+/-119	0.0%	+/-0.2
Chippewa tribal grouping	0	+/-119	0.0%	+/-0.2
Navajo tribal grouping	0	+/-119	0.0%	+/-0.2
Sioux tribal grouping	0	+/-119	0.0%	+/-0.2
Asian	1,650	+/-342	10.5%	+/-2.2
Asian Indian	805	+/-282	5.1%	+/-1.8
Chinese	280	+/-167	1.8%	+/-1.1
Filipino	79	+/-54	0.5%	+/-0.3
Japanese	75	+/-93	0.5%	+/-0.6
Korean	103	+/-106	0.7%	+/-0.7
Vietnamese	48	+/-55	0.3%	+/-0.3
Other Asian	260	+/-241	1.6%	+/-1.5
Native Hawaiian and Other Pacific Islander	0	+/-119	0.0%	+/-0.2
Native Hawaiian	0	+/-119	0.0%	+/-0.2
Guamanian or Chamorro	0	+/-119	0.0%	+/-0.2
Samoan	0	+/-119	0.0%	+/-0.2
Other Pacific Islander	0	+/-119	0.0%	+/-0.2
Some other race	61	+/-63	0.4%	+/-0.4
Two or more races	311	+/-170	2.0%	+/-1.1
White and Black or African American	55	+/-54	0.3%	+/-0.3
White and American Indian and Alaska Native	10	+/-17	0.1%	+/-0.1
White and Asian	208	+/-161	1.3%	+/-1.0
Black or African American and American Indian and Alaska Native	0	+/-119	0.0%	+/-0.2
Race alone or in combination with one or more other races				
Total population	**15,774**	**+/-33**	**15,774**	**(X)**
White	13,575	+/-378	86.1%	+/-2.4
Black or African American	543	+/-230	3.4%	+/-1.5
American Indian and Alaska Native	25	+/-30	0.2%	+/-0.2
Asian	1,881	+/-366	11.9%	+/-2.3
Native Hawaiian and Other Pacific Islander	0	+/-119	0.0%	+/-0.2
Some other race	76	+/-68	0.5%	+/-0.4
HISPANIC OR LATINO AND RACE				
Total population	**15,774**	**+/-33**	**15,774**	**(X)**
Hispanic or Latino (of any race)	447	+/-225	2.8%	+/-1.4
Mexican	390	+/-219	2.5%	+/-1.4
Puerto Rican	0	+/-119	0.0%	+/-0.2
Cuban	0	+/-119	0.0%	+/-0.2
Other Hispanic or Latino	57	+/-59	0.4%	+/-0.4
Not Hispanic or Latino	15,327	+/-228	97.2%	+/-1.4
White alone	12,887	+/-464	81.7%	+/-3.0
Black or African American alone	450	+/-208	2.9%	+/-1.3
American Indian and Alaska Native alone	0	+/-119	0.0%	+/-0.2
Asian alone	1,650	+/-342	10.5%	+/-2.2
Native Hawaiian and Other Pacific Islander alone	0	+/-119	0.0%	+/-0.2
Some other race alone	29	+/-34	0.2%	+/-0.2
Two or more races	311	+/-170	2.0%	+/-1.1
Two races including Some other race	0	+/-119	0.0%	+/-0.2
Two races excluding Some other race, and Three or more races	311	+/-170	2.0%	+/-1.1
Total housing units	**5,577**	**+/-269**	**(X)**	**(X)**

Source: U.S. Census Bureau, 2005-2009 American Community Survey

Data are based on a sample and are subject to sampling variability. The degree of uncertainty for an estimate arising from sampling variability is represented through the use of a margin of error. The value shown here is the 90 percent margin of error. The margin of error can be interpreted roughly as providing a 90 percent probability that the interval defined by the estimate minus the margin of error and the estimate plus the margin of error (the lower and upper confidence bounds) contains the true value. In addition to sampling variability, the ACS estimates are subject to nonsampling error (for a discussion of nonsampling variability, see Accuracy of the Data). The effect of nonsampling error is not represented in these tables.

Notes:
·For more information on understanding race and Hispanic origin data, please see the Census 2000 Brief entitled, Overview of Race and Hispanic Origin, issued March 2001. (pdf format)
·The ACS questions on Hispanic origin and race were revised in 2008 to make them consistent with the Census 2010 question wording. Any changes in estimates for 2008 and beyond may be due to demographic changes, as well as factors including questionnaire changes, differences in ACS population controls, and methodological differences in the population estimates, and therefore should be used with caution. For a summary of questionnaire changes see http://www.census.gov/acs/www/methodology/questionnaire_changes/. For more information about changes in the estimates see http://www.census.gov/population/www/socdemo/hispanic/reports.html.

·While the 2005-2009 American Community Survey (ACS) data generally reflect the November 2008 Office of Management and Budget (OMB) definitions of metropolitan and micropolitan statistical areas; in certain instances the names, codes, and boundaries of the principal cities shown in ACS tables may differ from the OMB definitions due to differences in the effective dates of the geographic entities.
·Estimates of urban and rural population, housing units, and characteristics reflect boundaries of urban areas defined based on Census 2000 data. Boundaries for urban areas have not been updated since Census 2000. As a result, data for urban and rural areas from the ACS do not necessarily reflect the results of ongoing urbanization.

Explanation of Symbols:
1. An '**' entry in the margin of error column indicates that either no sample observations or too few sample observations were available to compute a standard error and thus the margin of error. A statistical test is not appropriate.
2. An '-' entry in the estimate column indicates that either no sample observations or too few sample observations were available to compute an estimate, or a ratio of medians cannot be calculated because one or both of the median estimates falls in the lowest interval or upper interval of an open-ended distribution.
3. An '-' following a median estimate means the median falls in the lowest interval of an open-ended distribution.
4. An '+' following a median estimate means the median falls in the upper interval of an open-ended distribution.
5. An '***' entry in the margin of error column indicates that the median falls in the lowest interval or upper interval of an open-ended distribution. A statistical test is not appropriate.
6. An '*****' entry in the margin of error column indicates that the estimate is controlled. A statistical test for sampling variability is not appropriate.
7. An 'N' entry in the estimate and margin of error columns indicates that data for this geographic area cannot be displayed because the number of sample cases is too small.
8. An '(X)' means that the estimate is not applicable or not available.

The letters PDF or symbol indicate a document is in the Portable Document Format (PDF). To view the file you will need the Adobe® Acrobat® Reader, which is available for **free** from the Adobe web site.

U.S. Census Bureau
American FactFinder

Symmes township, Hamilton County, Ohio

Selected Economic Characteristics: 2005-2009

Data Set: **2005-2009 American Community Survey 5-Year Estimates**
Survey: **American Community Survey**

NOTE. Although the American Community Survey (ACS) produces population, demographic and housing unit estimates, it is the Census Bureau's Population Estimates Program that produces and disseminates the official estimates of the population for the nation, states, counties, cities and towns and estimates of housing units for states and counties.

For more information on confidentiality protection, sampling error, nonsampling error, and definitions, see Survey Methodology.

Selected Economic Characteristics	Estimate	Margin of Error	Percent	Margin of Error
EMPLOYMENT STATUS				
Population 16 years and over	**11,877**	**+/-382**	**11,877**	**(X)**
In labor force	8,189	+/-421	68.9%	+/-3.0
Civilian labor force	8,189	+/-421	68.9%	+/-3.0
Employed	7,710	+/-432	64.9%	+/-3.2
Unemployed	479	+/-126	4.0%	+/-1.0
Armed Forces	0	+/-119	0.0%	+/-0.3
Not in labor force	3,688	+/-393	31.1%	+/-3.0
Civilian labor force	**8,189**	**+/-421**	**8,189**	**(X)**
Percent Unemployed	5.8%	+/-1.6	(X)	(X)
Females 16 years and over	**5,993**	**+/-291**	**5,993**	**(X)**
In labor force	3,525	+/-291	58.8%	+/-4.2
Civilian labor force	3,525	+/-291	58.8%	+/-4.2
Employed	3,300	+/-287	55.1%	+/-4.2
Own children under 6 years	**1,231**	**+/-266**	**1,231**	**(X)**
All parents in family in labor force	747	+/-218	60.7%	+/-12.2
Own children 6 to 17 years	**3,155**	**+/-393**	**3,155**	**(X)**
All parents in family in labor force	1,801	+/-316	57.1%	+/-6.9
COMMUTING TO WORK				
Workers 16 years and over	**7,617**	**+/-437**	**7,617**	**(X)**
Car, truck, or van -- drove alone	6,523	+/-425	85.6%	+/-3.5
Car, truck, or van -- carpooled	562	+/-248	7.4%	+/-3.1
Public transportation (excluding taxicab)	13	+/-15	0.2%	+/-0.2
Walked	83	+/-57	1.1%	+/-0.8
Other means	97	+/-62	1.3%	+/-0.8
Worked at home	339	+/-140	4.5%	+/-1.8
Mean travel time to work (minutes)	22.1	+/-1.4	(X)	(X)
OCCUPATION				
Civilian employed population 16 years and over	**7,710**	**+/-432**	**7,710**	**(X)**
Management, professional, and related occupations	4,060	+/-365	52.7%	+/-4.6
Service occupations	1,095	+/-346	14.2%	+/-4.1
Sales and office occupations	1,885	+/-271	24.4%	+/-3.3
Farming, fishing, and forestry occupations	0	+/-119	0.0%	+/-0.4
Construction, extraction, maintenance, and repair occupations	286	+/-112	3.7%	+/-1.5
Production, transportation, and material moving occupations	384	+/-150	5.0%	+/-1.9

Selected Economic Characteristics	Estimate	Margin of Error	Percent	Margin of Error
INDUSTRY				
Civilian employed population 16 years and over	**7,710**	**+/-432**	**7,710**	**(X)**
Agriculture, forestry, fishing and hunting, and mining	0	+/-119	0.0%	+/-0.4
Construction	244	+/-101	3.2%	+/-1.3
Manufacturing	1,228	+/-211	15.9%	+/-2.9
Wholesale trade	477	+/-148	6.2%	+/-1.9
Retail trade	921	+/-240	11.9%	+/-3.1
Transportation and warehousing, and utilities	191	+/-90	2.5%	+/-1.1
Information	117	+/-75	1.5%	+/-1.0
Finance and insurance, and real estate and rental and leasing	781	+/-167	10.1%	+/-2.1
Professional, scientific, and management, and administrative and waste management services	1,049	+/-340	13.6%	+/-4.2
Educational services, and health care and social assistance	1,462	+/-223	19.0%	+/-2.7
Arts, entertainment, and recreation, and accommodation and food services	882	+/-280	11.4%	+/-3.5
Other services, except public administration	202	+/-96	2.6%	+/-1.2
Public administration	156	+/-85	2.0%	+/-1.1
CLASS OF WORKER				
Civilian employed population 16 years and over	**7,710**	**+/-432**	**7,710**	**(X)**
Private wage and salary workers	6,732	+/-404	87.3%	+/-2.8
Government workers	573	+/-154	7.4%	+/-1.9
Self-employed in own not incorporated business workers	405	+/-145	5.3%	+/-1.8
Unpaid family workers	0	+/-119	0.0%	+/-0.4
INCOME AND BENEFITS (IN 2009 INFLATION-ADJUSTED DOLLARS)				
Total households	**5,148**	**+/-227**	**5,148**	**(X)**
Less than $10,000	88	+/-62	1.7%	+/-1.2
$10,000 to $14,999	138	+/-86	2.7%	+/-1.6
$15,000 to $24,999	202	+/-95	3.9%	+/-1.8
$25,000 to $34,999	297	+/-126	5.8%	+/-2.4
$35,000 to $49,999	341	+/-113	6.6%	+/-2.2
$50,000 to $74,999	936	+/-163	18.2%	+/-3.1
$75,000 to $99,999	586	+/-140	11.4%	+/-2.7
$100,000 to $149,999	938	+/-175	18.2%	+/-3.5
$150,000 to $199,999	722	+/-179	14.0%	+/-3.4
$200,000 or more	900	+/-163	17.5%	+/-3.0
Median household income (dollars)	98,833	+/-13,477	(X)	(X)
Mean household income (dollars)	131,347	+/-10,663	(X)	(X)
With earnings	4,554	+/-213	88.5%	+/-2.2
Mean earnings (dollars)	123,706	+/-9,220	(X)	(X)
With Social Security	924	+/-148	17.9%	+/-2.5
Mean Social Security income (dollars)	17,228	+/-1,399	(X)	(X)
With retirement income	756	+/-168	14.7%	+/-3.0
Mean retirement income (dollars)	29,523	+/-5,705	(X)	(X)
With Supplemental Security Income	37	+/-33	0.7%	+/-0.6
Mean Supplemental Security Income (dollars)	15,184	+/-11,852	(X)	(X)
With cash public assistance income	66	+/-57	1.3%	+/-1.1
Mean cash public assistance income (dollars)	4,106	+/-1,957	(X)	(X)
With Food Stamp/SNAP benefits in the past 12 months	70	+/-49	1.4%	+/-1.0
Families	**3,902**	**+/-176**	**3,902**	**(X)**
Less than $10,000	72	+/-59	1.8%	+/-1.5
$10,000 to $14,999	119	+/-91	3.0%	+/-2.3
$15,000 to $24,999	60	+/-37	1.5%	+/-0.9
$25,000 to $34,999	143	+/-71	3.7%	+/-1.8
$35,000 to $49,999	213	+/-107	5.5%	+/-2.7
$50,000 to $74,999	456	+/-106	11.7%	+/-2.7
$75,000 to $99,999	470	+/-130	12.0%	+/-3.2
$100,000 to $149,999	867	+/-173	22.2%	+/-4.3
$150,000 to $199,999	660	+/-159	16.9%	+/-4.1
$200,000 or more	842	+/-154	21.6%	+/-3.8
Median family income (dollars)	121,333	+/-11,134	(X)	(X)
Mean family income (dollars)	149,718	+/-13,016	(X)	(X)

Selected Economic Characteristics	Estimate	Margin of Error	Percent	Margin of Error
Per capita income (dollars)	44,622	+/-3,655	(X)	(X)
Nonfamily households	**1,246**	**+/-205**	**1,246**	**(X)**
Median nonfamily income (dollars)	57,118	+/-5,106	(X)	(X)
Mean nonfamily income (dollars)	71,167	+/-13,889	(X)	(X)
Median earnings for workers (dollars)	38,632	+/-6,334	(X)	(X)
Median earnings for male full-time, year-round workers (dollars)	84,688	+/-14,696	(X)	(X)
Median earnings for female full-time, year-round workers (dollars)	38,842	+/-7,651	(X)	(X)
HEALTH INSURANCE COVERAGE				
Civilian Noninstitutionalized Population	**(X)**	**(X)**	**(X)**	**(X)**
With health insurance coverage	(X)	(X)	(X)	(X)
With private health insurance coverage	(X)	(X)	(X)	(X)
With public health coverage	(X)	(X)	(X)	(X)
No health insurance coverage	(X)	(X)	(X)	(X)
Civilian Noninstitutionalized Population Under 18 years	**(X)**	**(X)**	**(X)**	**(X)**
No health insurance coverage	(X)	(X)	(X)	(X)
PERCENTAGE OF FAMILIES AND PEOPLE WHOSE INCOME IN THE PAST 12 MONTHS IS BELOW THE POVERTY LEVEL				
All families	4.5%	+/-2.5	(X)	(X)
With related children under 18 years	7.6%	+/-4.3	(X)	(X)
With related children under 5 years only	6.4%	+/-7.7	(X)	(X)
Married couple families	1.4%	+/-1.4	(X)	(X)
With related children under 18 years	2.1%	+/-2.5	(X)	(X)
With related children under 5 years only	4.2%	+/-7.4	(X)	(X)
Families with female householder, no husband present	23.6%	+/-14.8	(X)	(X)
With related children under 18 years	28.2%	+/-18.0	(X)	(X)
With related children under 5 years only	41.7%	+/-53.9	(X)	(X)
All people	5.3%	+/-2.4	(X)	(X)
Under 18 years	7.7%	+/-4.8	(X)	(X)
Related children under 18 years	7.0%	+/-4.8	(X)	(X)
Related children under 5 years	7.0%	+/-6.4	(X)	(X)
Related children 5 to 17 years	7.0%	+/-4.9	(X)	(X)
18 years and over	4.3%	+/-1.6	(X)	(X)
18 to 64 years	4.5%	+/-1.9	(X)	(X)
65 years and over	3.2%	+/-2.1	(X)	(X)
People in families	4.2%	+/-2.7	(X)	(X)
Unrelated individuals 15 years and over	12.0%	+/-5.0	(X)	(X)

Source: U.S. Census Bureau, 2005-2009 American Community Survey

Data are based on a sample and are subject to sampling variability. The degree of uncertainty for an estimate arising from sampling variability is represented through the use of a margin of error. The value shown here is the 90 percent margin of error. The margin of error can be interpreted roughly as providing a 90 percent probability that the interval defined by the estimate minus the margin of error and the estimate plus the margin of error (the lower and upper confidence bounds) contains the true value. In addition to sampling variability, the ACS estimates are subject to nonsampling error (for a discussion of nonsampling variability, see Accuracy of the Data). The effect of nonsampling error is not represented in these tables.

Notes:
·Employment and unemployment estimates may vary from the official labor force data released by the Bureau of Labor Statistics because of differences in survey design and data collection. For guidance on differences in employment and unemployment estimates from different sources go to Labor Force Guidance.
·Workers include members of the Armed Forces and civilians who were at work last week.
·Occupation codes are 4-digit codes and are based on Standard Occupational Classification 2000.
·Industry codes are 4-digit codes and are based on the North American Industry Classification System 2002 and 2007. The 2005, 2006 and 2007 ACS data are coded using NAICS 2002 while the 2008 and 2009 ACS data use NAICS 2007 codes. Categories that differ between 2002 and 2007 NAICS are aggregated so that the 5 years of data are consistent in display and reflect the NAICS 2007 codes. The Industry categories adhere to the guidelines issued in Clarification Memorandum No. 2, "NAICS Alternate Aggregation Structure for Use By U.S. Statistical Agencies," issued by the Office of Management and Budget.
·Selected earnings and income data are not available for certain geographic areas due to problems with group quarters data collection and imputation. See the ACS User Notes for details.
·Logical coverage edits applying a rules-based assignment of Medicaid, Medicare and military health coverage were added in 2009 -- please see http://www.census.gov/hhes/www/hlthins/publications/coverage_edits_final.pdf for more details.
·While the 2005-2009 American Community Survey (ACS) data generally reflect the November 2008 Office of Management and Budget (OMB) definitions of metropolitan and micropolitan statistical areas; in certain instances the names, codes, and boundaries of the principal cities shown in ACS tables may differ from the OMB definitions due to differences in the effective dates of the geographic entities.
·Estimates of urban and rural population, housing units, and characteristics reflect boundaries of urban areas defined based on Census 2000 data. Boundaries for urban areas have not been updated since Census 2000. As a result, data for urban and rural areas from the ACS do not necessarily reflect the results of ongoing urbanization.

Explanation of Symbols:
1. An '**' entry in the margin of error column indicates that either no sample observations or too few sample observations were available to compute a standard error and thus the margin of error. A statistical test is not appropriate.
2. An '-' entry in the estimate column indicates that either no sample observations or too few sample observations were available to compute an estimate, or a ratio of medians cannot be calculated because one or both of the median estimates falls in the lowest interval or upper interval of an open-ended distribution.
3. An '-' following a median estimate means the median falls in the lowest interval of an open-ended distribution.
4. An '+' following a median estimate means the median falls in the upper interval of an open-ended distribution.
5. An '***' entry in the margin of error column indicates that the median falls in the lowest interval or upper interval of an open-ended distribution. A statistical test is not appropriate.
6. An '*****' entry in the margin of error column indicates that the estimate is controlled. A statistical test for sampling variability is not appropriate.
7. An 'N' entry in the estimate and margin of error columns indicates that data for this geographic area cannot be displayed because the number of sample cases is too small.
8. An '(X)' means that the estimate is not applicable or not available.

The letters PDF or symbol indicate a document is in the Portable Document Format (PDF). To view the file you will need the Adobe® Acrobat® Reader, which is available for **free** from the Adobe web site.

U.S. Census Bureau
American FactFinder

Symmes township, Hamilton County, Ohio

Selected Housing Characteristics: 2005-2009

Data Set: **2005-2009 American Community Survey 5-Year Estimates**
Survey: **American Community Survey**

NOTE. Although the American Community Survey (ACS) produces population, demographic and housing unit estimates, it is the Census Bureau's Population Estimates Program that produces and disseminates the official estimates of the population for the nation, states, counties, cities and towns and estimates of housing units for states and counties.

For more information on confidentiality protection, sampling error, nonsampling error, and definitions, see Survey Methodology.

Selected Housing Characteristics	Estimate	Margin of Error	Percent	Margin of Error
HOUSING OCCUPANCY				
Total housing units	**5,577**	**+/-269**	**5,577**	**(X)**
Occupied housing units	5,148	+/-227	92.3%	+/-2.7
Vacant housing units	429	+/-161	7.7%	+/-2.7
Homeowner vacancy rate	2.1	+/-2.4	(X)	(X)
Rental vacancy rate	4.9	+/-4.4	(X)	(X)
UNITS IN STRUCTURE				
Total housing units	**5,577**	**+/-269**	**5,577**	**(X)**
1-unit, detached	4,048	+/-260	72.6%	+/-2.9
1-unit, attached	363	+/-103	6.5%	+/-1.8
2 units	23	+/-27	0.4%	+/-0.5
3 or 4 units	201	+/-87	3.6%	+/-1.6
5 to 9 units	591	+/-138	10.6%	+/-2.3
10 to 19 units	298	+/-93	5.3%	+/-1.7
20 or more units	53	+/-39	1.0%	+/-0.7
Mobile home	0	+/-119	0.0%	+/-0.6
Boat, RV, van, etc.	0	+/-119	0.0%	+/-0.6
YEAR STRUCTURE BUILT				
Total housing units	**5,577**	**+/-269**	**5,577**	**(X)**
Built 2005 or later	159	+/-102	2.9%	+/-1.8
Built 2000 to 2004	369	+/-96	6.6%	+/-1.7
Built 1990 to 1999	1,609	+/-214	28.9%	+/-3.7
Built 1980 to 1989	1,749	+/-229	31.4%	+/-4.0
Built 1970 to 1979	772	+/-190	13.8%	+/-3.3
Built 1960 to 1969	234	+/-97	4.2%	+/-1.7
Built 1950 to 1959	452	+/-118	8.1%	+/-2.1
Built 1940 to 1949	44	+/-34	0.8%	+/-0.6
Built 1939 or earlier	189	+/-85	3.4%	+/-1.5
ROOMS				
Total housing units	**5,577**	**+/-269**	**5,577**	**(X)**
1 room	0	+/-119	0.0%	+/-0.6
2 rooms	82	+/-69	1.5%	+/-1.2
3 rooms	197	+/-88	3.5%	+/-1.6
4 rooms	463	+/-109	8.3%	+/-1.9
5 rooms	825	+/-188	14.8%	+/-3.2
6 rooms	527	+/-140	9.4%	+/-2.5
7 rooms	611	+/-152	11.0%	+/-2.7
8 rooms	858	+/-167	15.4%	+/-3.0
9 rooms or more	2,014	+/-245	36.1%	+/-3.7

Selected Housing Characteristics	Estimate	Margin of Error	Percent	Margin of Error
Median rooms	7.6	+/-0.2	(X)	(X)
BEDROOMS				
Total housing units	**5,577**	**+/-269**	**5,577**	**(X)**
No bedroom	0	+/-119	0.0%	+/-0.6
1 bedroom	265	+/-122	4.8%	+/-2.2
2 bedrooms	1,250	+/-208	22.4%	+/-3.5
3 bedrooms	1,273	+/-213	22.8%	+/-3.9
4 bedrooms	2,366	+/-260	42.4%	+/-3.8
5 or more bedrooms	423	+/-94	7.6%	+/-1.7
HOUSING TENURE				
Occupied housing units	**5,148**	**+/-227**	**5,148**	**(X)**
Owner-occupied	3,822	+/-245	74.2%	+/-3.0
Renter-occupied	1,326	+/-160	25.8%	+/-3.0
Average household size of owner-occupied unit	3.16	+/-0.14	(X)	(X)
Average household size of renter-occupied unit	2.70	+/-0.33	(X)	(X)
YEAR HOUSEHOLDER MOVED INTO UNIT				
Occupied housing units	**5,148**	**+/-227**	**5,148**	**(X)**
Moved in 2005 or later	1,302	+/-195	25.3%	+/-3.9
Moved in 2000 to 2004	1,434	+/-200	27.9%	+/-3.6
Moved in 1990 to 1999	1,401	+/-204	27.2%	+/-3.7
Moved in 1980 to 1989	704	+/-121	13.7%	+/-2.2
Moved in 1970 to 1979	171	+/-70	3.3%	+/-1.3
Moved in 1969 or earlier	136	+/-69	2.6%	+/-1.3
VEHICLES AVAILABLE				
Occupied housing units	**5,148**	**+/-227**	**5,148**	**(X)**
No vehicles available	85	+/-54	1.7%	+/-1.1
1 vehicle available	1,153	+/-215	22.4%	+/-3.7
2 vehicles available	2,400	+/-223	46.6%	+/-4.2
3 or more vehicles available	1,510	+/-183	29.3%	+/-3.4
HOUSE HEATING FUEL				
Occupied housing units	**5,148**	**+/-227**	**5,148**	**(X)**
Utility gas	2,994	+/-208	58.2%	+/-3.6
Bottled, tank, or LP gas	37	+/-40	0.7%	+/-0.8
Electricity	1,796	+/-203	34.9%	+/-3.4
Fuel oil, kerosene, etc.	311	+/-90	6.0%	+/-1.7
Coal or coke	0	+/-119	0.0%	+/-0.6
Wood	10	+/-15	0.2%	+/-0.3
Solar energy	0	+/-119	0.0%	+/-0.6
Other fuel	0	+/-119	0.0%	+/-0.6
No fuel used	0	+/-119	0.0%	+/-0.6
SELECTED CHARACTERISTICS				
Occupied housing units	**5,148**	**+/-227**	**5,148**	**(X)**
Lacking complete plumbing facilities	26	+/-33	0.5%	+/-0.6
Lacking complete kitchen facilities	26	+/-33	0.5%	+/-0.6
No telephone service available	200	+/-112	3.9%	+/-2.1
OCCUPANTS PER ROOM				
Occupied housing units	**5,148**	**+/-227**	**5,148**	**(X)**
1.00 or less	5,148	+/-227	100.0%	+/-0.6
1.01 to 1.50	0	+/-119	0.0%	+/-0.6
1.51 or more	0	+/-119	0.0%	+/-0.6
VALUE				
Owner-occupied units	**3,822**	**+/-245**	**3,822**	**(X)**
Less than $50,000	51	+/-47	1.3%	+/-1.2
$50,000 to $99,999	70	+/-39	1.8%	+/-1.0
$100,000 to $149,999	371	+/-104	9.7%	+/-2.6
$150,000 to $199,999	471	+/-100	12.3%	+/-2.6
$200,000 to $299,999	1,082	+/-171	28.3%	+/-3.9

Selected Housing Characteristics	Estimate	Margin of Error	Percent	Margin of Error
$300,000 to $499,999	1,155	+/-168	30.2%	+/-3.9
$500,000 to $999,999	613	+/-117	16.0%	+/-2.9
$1,000,000 or more	9	+/-14	0.2%	+/-0.4
Median (dollars)	287,600	+/-12,162	(X)	(X)
MORTGAGE STATUS				
Owner-occupied units	**3,822**	**+/-245**	**3,822**	**(X)**
Housing units with a mortgage	2,933	+/-253	76.7%	+/-4.4
Housing units without a mortgage	889	+/-177	23.3%	+/-4.4
SELECTED MONTHLY OWNER COSTS (SMOC)				
Housing units with a mortgage	**2,933**	**+/-253**	**2,933**	**(X)**
Less than $300	0	+/-119	0.0%	+/-1.1
$300 to $499	0	+/-119	0.0%	+/-1.1
$500 to $699	44	+/-38	1.5%	+/-1.3
$700 to $999	115	+/-67	3.9%	+/-2.2
$1,000 to $1,499	528	+/-137	18.0%	+/-4.4
$1,500 to $1,999	569	+/-152	19.4%	+/-4.7
$2,000 or more	1,677	+/-201	57.2%	+/-5.4
Median (dollars)	2,179	+/-118	(X)	(X)
Housing units without a mortgage	**889**	**+/-177**	**889**	**(X)**
Less than $100	0	+/-119	0.0%	+/-3.6
$100 to $199	0	+/-119	0.0%	+/-3.6
$200 to $299	48	+/-42	5.4%	+/-4.6
$300 to $399	53	+/-35	6.0%	+/-4.0
$400 or more	788	+/-165	88.6%	+/-4.8
Median (dollars)	670	+/-45	(X)	(X)
SELECTED MONTHLY OWNER COSTS AS A PERCENTAGE OF HOUSEHOLD INCOME (SMOCAPI)				
Housing units with a mortgage (excluding units where SMOCAPI cannot be computed)	**2,933**	**+/-253**	**2,933**	**(X)**
Less than 20.0 percent	1,404	+/-189	47.9%	+/-5.5
20.0 to 24.9 percent	512	+/-134	17.5%	+/-4.3
25.0 to 29.9 percent	316	+/-117	10.8%	+/-3.7
30.0 to 34.9 percent	202	+/-86	6.9%	+/-2.9
35.0 percent or more	499	+/-132	17.0%	+/-4.2
Not computed	0	+/-119	(X)	(X)
Housing unit without a mortgage (excluding units where SMOCAPI cannot be computed)	**889**	**+/-177**	**889**	**(X)**
Less than 10.0 percent	464	+/-124	52.2%	+/-9.4
10.0 to 14.9 percent	98	+/-51	11.0%	+/-5.4
15.0 to 19.9 percent	72	+/-49	8.1%	+/-5.2
20.0 to 24.9 percent	111	+/-60	12.5%	+/-6.1
25.0 to 29.9 percent	20	+/-25	2.2%	+/-2.7
30.0 to 34.9 percent	31	+/-25	3.5%	+/-2.9
35.0 percent or more	93	+/-52	10.5%	+/-5.5
Not computed	0	+/-119	(X)	(X)
GROSS RENT				
Occupied units paying rent	**1,277**	**+/-159**	**1,277**	**(X)**
Less than $200	7	+/-11	0.5%	+/-0.9
$200 to $299	45	+/-66	3.5%	+/-5.1
$300 to $499	26	+/-38	2.0%	+/-3.0
$500 to $749	50	+/-43	3.9%	+/-3.4
$750 to $999	598	+/-150	46.8%	+/-10.0
$1,000 to $1,499	338	+/-107	26.5%	+/-8.4
$1,500 or more	213	+/-93	16.7%	+/-6.7
Median (dollars)	975	+/-34	(X)	(X)
No rent paid	49	+/-35	(X)	(X)
GROSS RENT AS A PERCENTAGE OF HOUSEHOLD INCOME (GRAPI)				
Occupied units paying rent (excluding units where GRAPI cannot be computed)	**1,277**	**+/-159**	**1,277**	**(X)**
Less than 15.0 percent	277	+/-147	21.7%	+/-10.8

Selected Housing Characteristics	Estimate	Margin of Error	Percent	Margin of Error
15.0 to 19.9 percent	267	+/-107	20.9%	+/-8.0
20.0 to 24.9 percent	138	+/-64	10.8%	+/-5.0
25.0 to 29.9 percent	183	+/-79	14.3%	+/-6.4
30.0 to 34.9 percent	56	+/-48	4.4%	+/-3.8
35.0 percent or more	356	+/-136	27.9%	+/-9.5
Not computed	49	+/-35	(X)	(X)

Source: U.S. Census Bureau, 2005-2009 American Community Survey

Data are based on a sample and are subject to sampling variability. The degree of uncertainty for an estimate arising from sampling variability is represented through the use of a margin of error. The value shown here is the 90 percent margin of error. The margin of error can be interpreted roughly as providing a 90 percent probability that the interval defined by the estimate minus the margin of error and the estimate plus the margin of error (the lower and upper confidence bounds) contains the true value. In addition to sampling variability, the ACS estimates are subject to nonsampling error (for a discussion of nonsampling variability, see Accuracy of the Data). The effect of nonsampling error is not represented in these tables.

Notes:
·Caution should be used when comparing data for Number of Rooms between 2008 and 2009. A data collection error was identified for 2008 impacting the "1 room" category. For more information please see Errata Note #54.
·Caution should be used when comparing data for Number of Bedrooms between 2008 and 2009. A data collection error was identified for 2008 impacting the "0 bedrooms" category. For more information please see Errata Note #54.
·The 2005-2009 plumbing data for Puerto Rico will not be shown. Research indicates that the questions on plumbing facilities that were introduced in 2008 in the stateside American Community Survey and the 2008 Puerto Rico Community Survey may not have been appropriate for Puerto Rico.
·Caution should be used when comparing data for Telephone Service Availability between 2008 and 2009. A data collection error was identified for 2008 impacting the "no" category and underreporting those who did not have telephone service available. For more information please see Errata Note #53.
·Caution should be used when comparing data for Occupants per Room between 2008 and 2009. A data collection error was identified for 2008 impacting the "1 room" category. For more information please see Errata Note #54.
·In prior years, the universe included all owner-occupied units with a mortgage. It is now restricted to include only those units where SMOCAPI is computed, that is, SMOC and household income are valid values.
·In prior years, the universe included all owner-occupied units without a mortgage. It is now restricted to include only those units where SMOCAPI is computed, that is, SMOC and household income are valid values.
·In prior years, the universe included all renter-occupied units. It is now restricted to include only those units where GRAPI is computed, that is, gross rent and household Income are valid values.
·The median gross rent excludes no cash renters.
·While the 2005-2009 American Community Survey (ACS) data generally reflect the November 2008 Office of Management and Budget (OMB) definitions of metropolitan and micropolitan statistical areas; in certain instances the names, codes, and boundaries of the principal cities shown in ACS tables may differ from the OMB definitions due to differences in the effective dates of the geographic entities.
·Estimates of urban and rural population, housing units, and characteristics reflect boundaries of urban areas defined based on Census 2000 data. Boundaries for urban areas have not been updated since Census 2000. As a result, data for urban and rural areas from the ACS do not necessarily reflect the results of ongoing urbanization.

Explanation of Symbols:
1. An '**' entry in the margin of error column indicates that either no sample observations or too few sample observations were available to compute a standard error and thus the margin of error. A statistical test is not appropriate.
2. An '-' entry in the estimate column indicates that either no sample observations or too few sample observations were available to compute an estimate, or a ratio of medians cannot be calculated because one or both of the median estimates falls in the lowest interval or upper interval of an open-ended distribution.
3. An '-' following a median estimate means the median falls in the lowest interval of an open-ended distribution.
4. An '+' following a median estimate means the median falls in the upper interval of an open-ended distribution.
5. An '***' entry in the margin of error column indicates that the median falls in the lowest interval or upper interval of an open-ended distribution. A statistical test is not appropriate.
6. An '*****' entry in the margin of error column indicates that the estimate is controlled. A statistical test for sampling variability is not appropriate.
7. An 'N' entry in the estimate and margin of error columns indicates that data for this geographic area cannot be displayed because the number of sample cases is too small.
8. An '(X)' means that the estimate is not applicable or not available.

U.S. Census Bureau
American FactFinder

Symmes township, Hamilton County, Ohio

Selected Social Characteristics in the United States: 2005-2009

Data Set: **2005-2009 American Community Survey 5-Year Estimates**
Survey: **American Community Survey**

NOTE. Although the American Community Survey (ACS) produces population, demographic and housing unit estimates, it is the Census Bureau's Population Estimates Program that produces and disseminates the official estimates of the population for the nation, states, counties, cities and towns and estimates of housing units for states and counties.

For more information on confidentiality protection, sampling error, nonsampling error, and definitions, see Survey Methodology.

Selected Social Characteristics in the United States	Estimate	Margin of Error	Percent	Margin of Error
HOUSEHOLDS BY TYPE				
Total households	**5,148**	**+/-227**	**5,148**	**(X)**
Family households (families)	3,902	+/-176	75.8%	+/-3.4
With own children under 18 years	2,120	+/-176	41.2%	+/-4.1
Married-couple family	3,252	+/-213	63.2%	+/-3.5
With own children under 18 years	1,658	+/-185	32.2%	+/-4.0
Male householder, no wife present, family	179	+/-96	3.5%	+/-1.9
With own children under 18 years	94	+/-56	1.8%	+/-1.1
Female householder, no husband present, family	471	+/-126	9.1%	+/-2.5
With own children under 18 years	368	+/-102	7.1%	+/-2.1
Nonfamily households	1,246	+/-205	24.2%	+/-3.4
Householder living alone	933	+/-194	18.1%	+/-3.3
65 years and over	281	+/-101	5.5%	+/-1.9
Households with one or more people under 18 years	2,210	+/-162	42.9%	+/-4.1
Households with one or more people 65 years and over	887	+/-159	17.2%	+/-2.7
Average household size	3.04	+/-0.13	(X)	(X)
Average family size	3.45	+/-0.13	(X)	(X)
RELATIONSHIP				
Population in households	**15,648**	**+/-211**	**15,648**	**(X)**
Householder	5,148	+/-227	32.9%	+/-1.4
Spouse	3,277	+/-211	20.9%	+/-1.3
Child	5,651	+/-379	36.1%	+/-2.4
Other relatives	647	+/-276	4.1%	+/-1.8
Nonrelatives	925	+/-310	5.9%	+/-2.0
Unmarried partner	174	+/-76	1.1%	+/-0.5
MARITAL STATUS				
Males 15 years and over	**6,037**	**+/-326**	**6,037**	**(X)**
Never married	1,965	+/-297	32.5%	+/-3.9
Now married, except separated	3,623	+/-221	60.0%	+/-3.8
Separated	52	+/-38	0.9%	+/-0.6
Widowed	92	+/-57	1.5%	+/-1.0
Divorced	305	+/-133	5.1%	+/-2.1
Females 15 years and over	**6,135**	**+/-298**	**6,135**	**(X)**
Never married	1,562	+/-268	25.5%	+/-3.8
Now married, except separated	3,559	+/-196	58.0%	+/-4.3
Separated	77	+/-89	1.3%	+/-1.4
Widowed	505	+/-162	8.2%	+/-2.5
Divorced	432	+/-146	7.0%	+/-2.3

Selected Social Characteristics in the United States	Estimate	Margin of Error	Percent	Margin of Error
FERTILITY				
Number of women 15 to 50 years old who had a birth in the past 12 months	**202**	**+/-88**	**202**	**(X)**
Unmarried women (widowed, divorced, and never married)	60	+/-57	29.7%	+/-24.8
Per 1,000 unmarried women	34	+/-32	(X)	(X)
Per 1,000 women 15 to 50 years old	52	+/-23	(X)	(X)
Per 1,000 women 15 to 19 years old	11	+/-18	(X)	(X)
Per 1,000 women 20 to 34 years old	106	+/-61	(X)	(X)
Per 1,000 women 35 to 50 years old	29	+/-25	(X)	(X)
GRANDPARENTS				
Number of grandparents living with own grandchildren under 18 years	**220**	**+/-116**	**220**	**(X)**
Responsible for grandchildren	63	+/-67	28.6%	+/-25.7
Years responsible for grandchildren				
Less than 1 year	7	+/-11	3.2%	+/-5.2
1 or 2 years	0	+/-119	0.0%	+/-13.7
3 or 4 years	36	+/-58	16.4%	+/-23.5
5 or more years	20	+/-32	9.1%	+/-13.9
Number of grandparents responsible for own grandchildren under 18 years	**63**	**+/-67**	**63**	**(X)**
Who are female	36	+/-35	57.1%	+/-12.7
Who are married	56	+/-66	88.9%	+/-23.8
SCHOOL ENROLLMENT				
Population 3 years and over enrolled in school	**4,808**	**+/-403**	**4,808**	**(X)**
Nursery school, preschool	411	+/-146	8.5%	+/-3.1
Kindergarten	239	+/-147	5.0%	+/-2.9
Elementary school (grades 1-8)	2,022	+/-287	42.1%	+/-4.7
High school (grades 9-12)	1,159	+/-177	24.1%	+/-3.5
College or graduate school	977	+/-225	20.3%	+/-4.4
EDUCATIONAL ATTAINMENT				
Population 25 years and over	**10,074**	**+/-354**	**10,074**	**(X)**
Less than 9th grade	250	+/-120	2.5%	+/-1.2
9th to 12th grade, no diploma	400	+/-136	4.0%	+/-1.4
High school graduate (includes equivalency)	1,296	+/-323	12.9%	+/-3.1
Some college, no degree	1,575	+/-274	15.6%	+/-2.7
Associate's degree	549	+/-123	5.4%	+/-1.2
Bachelor's degree	3,455	+/-393	34.3%	+/-3.5
Graduate or professional degree	2,549	+/-296	25.3%	+/-2.9
Percent high school graduate or higher	93.5%	+/-1.9	(X)	(X)
Percent bachelor's degree or higher	59.6%	+/-4.2	(X)	(X)
VETERAN STATUS				
Civilian population 18 years and over	**11,347**	**+/-393**	**11,347**	**(X)**
Civilian veterans	852	+/-173	7.5%	+/-1.4
DISABILITY STATUS OF THE CIVILIAN NONINSTITUTIONALIZED POPULATION				
Total Civilian Noninstitutionalized Population	**(X)**	**(X)**	**(X)**	**(X)**
With a disability	(X)	(X)	(X)	(X)
Under 18 years	**(X)**	**(X)**	**(X)**	**(X)**
With a disability	(X)	(X)	(X)	(X)
18 to 64 years	**(X)**	**(X)**	**(X)**	**(X)**
With a disability	(X)	(X)	(X)	(X)
65 years and over	**(X)**	**(X)**	**(X)**	**(X)**
With a disability	(X)	(X)	(X)	(X)
RESIDENCE 1 YEAR AGO				
Population 1 year and over	**15,617**	**+/-95**	**15,617**	**(X)**
Same house	13,476	+/-499	86.3%	+/-3.3
Different house in the U.S.	1,891	+/-479	12.1%	+/-3.0
Same county	825	+/-241	5.3%	+/-1.5

Selected Social Characteristics in the United States	Estimate	Margin of Error	Percent	Margin of Error
Different county	1,066	+/-360	6.8%	+/-2.3
Same state	618	+/-354	4.0%	+/-2.3
Different state	448	+/-177	2.9%	+/-1.1
Abroad	250	+/-157	1.6%	+/-1.0
PLACE OF BIRTH				
Total population	**15,774**	**+/-33**	**15,774**	**(X)**
Native	13,441	+/-451	85.2%	+/-2.9
Born in United States	13,374	+/-458	84.8%	+/-2.9
State of residence	8,347	+/-539	52.9%	+/-3.4
Different state	5,027	+/-476	31.9%	+/-3.0
Born in Puerto Rico, U.S. Island areas, or born abroad to American parent(s)	67	+/-58	0.4%	+/-0.4
Foreign born	2,333	+/-455	14.8%	+/-2.9
U.S. CITIZENSHIP STATUS				
Foreign-born population	**2,333**	**+/-455**	**2,333**	**(X)**
Naturalized U.S. citizen	826	+/-224	35.4%	+/-8.7
Not a U.S. citizen	1,507	+/-396	64.6%	+/-8.7
YEAR OF ENTRY				
Population born outside the United States	**2,400**	**+/-462**	**2,400**	**(X)**
Native	**67**	**+/-58**	**67**	**(X)**
Entered 2000 or later	0	+/-119	0.0%	+/-36.0
Entered before 2000	67	+/-58	100.0%	+/-36.0
Foreign born	**2,333**	**+/-455**	**2,333**	**(X)**
Entered 2000 or later	1,241	+/-394	53.2%	+/-10.7
Entered before 2000	1,092	+/-270	46.8%	+/-10.7
WORLD REGION OF BIRTH OF FOREIGN BORN				
Foreign-born population, excluding population born at sea	**2,333**	**+/-455**	**2,333**	**(X)**
Europe	458	+/-261	19.6%	+/-10.2
Asia	1,416	+/-330	60.7%	+/-10.7
Africa	16	+/-26	0.7%	+/-1.2
Oceania	9	+/-15	0.4%	+/-0.6
Latin America	308	+/-193	13.2%	+/-7.5
Northern America	126	+/-108	5.4%	+/-4.4
LANGUAGE SPOKEN AT HOME				
Population 5 years and over	**14,701**	**+/-244**	**14,701**	**(X)**
English only	12,358	+/-541	84.1%	+/-3.5
Language other than English	2,343	+/-514	15.9%	+/-3.5
Speak English less than "very well"	1,013	+/-379	6.9%	+/-2.6
Spanish	452	+/-221	3.1%	+/-1.5
Speak English less than "very well"	280	+/-198	1.9%	+/-1.3
Other Indo-European languages	866	+/-292	5.9%	+/-2.0
Speak English less than "very well"	203	+/-90	1.4%	+/-0.6
Asian and Pacific Islander languages	848	+/-334	5.8%	+/-2.2
Speak English less than "very well"	413	+/-240	2.8%	+/-1.6
Other languages	177	+/-218	1.2%	+/-1.5
Speak English less than "very well"	117	+/-166	0.8%	+/-1.1
ANCESTRY				
Total population	**15,774**	**+/-33**	**15,774**	**(X)**
American	899	+/-416	5.7%	+/-2.6
Arab	232	+/-279	1.5%	+/-1.8
Czech	16	+/-26	0.1%	+/-0.2
Danish	139	+/-85	0.9%	+/-0.5
Dutch	323	+/-140	2.0%	+/-0.9
English	1,600	+/-338	10.1%	+/-2.1
French (except Basque)	317	+/-168	2.0%	+/-1.1
French Canadian	68	+/-52	0.4%	+/-0.3
German	5,501	+/-576	34.9%	+/-3.7
Greek	305	+/-187	1.9%	+/-1.2
Hungarian	137	+/-86	0.9%	+/-0.5

Selected Social Characteristics in the United States	Estimate	Margin of Error	Percent	Margin of Error
Irish	2,587	+/-392	16.4%	+/-2.5
Italian	689	+/-232	4.4%	+/-1.5
Lithuanian	88	+/-80	0.6%	+/-0.5
Norwegian	42	+/-52	0.3%	+/-0.3
Polish	689	+/-251	4.4%	+/-1.6
Portuguese	0	+/-119	0.0%	+/-0.2
Russian	493	+/-262	3.1%	+/-1.7
Scotch-Irish	350	+/-246	2.2%	+/-1.6
Scottish	430	+/-161	2.7%	+/-1.0
Slovak	110	+/-98	0.7%	+/-0.6
Subsaharan African	38	+/-47	0.2%	+/-0.3
Swedish	195	+/-97	1.2%	+/-0.6
Swiss	90	+/-76	0.6%	+/-0.5
Ukrainian	23	+/-25	0.1%	+/-0.2
Welsh	116	+/-60	0.7%	+/-0.4
West Indian (excluding Hispanic origin groups)	7	+/-13	0.0%	+/-0.1

Source: U.S. Census Bureau, 2005-2009 American Community Survey

Data are based on a sample and are subject to sampling variability. The degree of uncertainty for an estimate arising from sampling variability is represented through the use of a margin of error. The value shown here is the 90 percent margin of error. The margin of error can be interpreted roughly as providing a 90 percent probability that the interval defined by the estimate minus the margin of error and the estimate plus the margin of error (the lower and upper confidence bounds) contains the true value. In addition to sampling variability, the ACS estimates are subject to nonsampling error (for a discussion of nonsampling variability, see Accuracy of the Data). The effect of nonsampling error is not represented in these tables.

Notes:
·Ancestry listed in this table refers to the total number of people who responded with a particular ancestry; for example, the estimate given for Russian represents the number of people who listed Russian as either their first or second ancestry. This table lists only the largest ancestry groups; see the Detailed Tables for more categories. Race and Hispanic origin groups are not included in this table because official data for those groups come from the Race and Hispanic origin questions rather than the ancestry question (see Demographic Table).
·The Census Bureau introduced a new set of disability questions in the 2008 ACS questionnaire. Because of contextual differences between the 2008-2009 disability data and disability data collected in prior years, the Census Bureau is unable to combine the 5 years of disability data in order to produce the multi-year estimate that would appear in this table. Multi-year estimates of disability status will become available once five consecutive years of data are collected. For more information about the differences between the 2008 and prior years' disability questions, see Review of Changes to the Measurement of Disability in the 2008 ACS.
·Data for year of entry of the native population reflect the year of entry into the U.S. by people who were born in Puerto Rico, U.S. Island Areas or born outside the U.S. to a U.S. citizen parent and who subsequently moved to the U.S.
·While the 2005-2009 American Community Survey (ACS) data generally reflect the November 2008 Office of Management and Budget (OMB) definitions of metropolitan and micropolitan statistical areas; in certain instances the names, codes, and boundaries of the principal cities shown in ACS tables may differ from the OMB definitions due to differences in the effective dates of the geographic entities.
·Estimates of urban and rural population, housing units, and characteristics reflect boundaries of urban areas defined based on Census 2000 data. Boundaries for urban areas have not been updated since Census 2000. As a result, data for urban and rural areas from the ACS do not necessarily reflect the results of ongoing urbanization.

Explanation of Symbols:
1. An '**' entry in the margin of error column indicates that either no sample observations or too few sample observations were available to compute a standard error and thus the margin of error. A statistical test is not appropriate.
2. An '-' entry in the estimate column indicates that either no sample observations or too few sample observations were available to compute an estimate, or a ratio of medians cannot be calculated because one or both of the median estimates falls in the lowest interval or upper interval of an open-ended distribution.
3. An '-' following a median estimate means the median falls in the lowest interval of an open-ended distribution.
4. An '+' following a median estimate means the median falls in the upper interval of an open-ended distribution.
5. An '***' entry in the margin of error column indicates that the median falls in the lowest interval or upper interval of an open-ended distribution. A statistical test is not appropriate.
6. An '*****' entry in the margin of error column indicates that the estimate is controlled. A statistical test for sampling variability is not appropriate.
7. An 'N' entry in the estimate and margin of error columns indicates that data for this geographic area cannot be displayed because the number of sample cases is too small.
8. An '(X)' means that the estimate is not applicable or not available.

The letters PDF or symbol indicate a document is in the Portable Document Format (PDF). To view the file you will need the Adobe® Acrobat® Reader, which is available for **free** from the Adobe web site.

U.S. Census Bureau
American FactFinder

Symmes township, Hamilton County, Ohio

Population and Housing Narrative Profile: 2005-2009
Data Set: **2005-2009 American Community Survey 5-Year Estimates**
Survey: **American Community Survey**

NOTE. Although the American Community Survey (ACS) produces population, demographic and housing unit estimates, it is the Census Bureau's Population Estimates Program that produces and disseminates the official estimates of the population for the nation, states, counties, cities and towns and estimates of housing units for states and counties.

For more information on confidentiality protection, sampling error, nonsampling error, and definitions, see Survey Methodology.

HOUSEHOLDS AND FAMILIES: In 2005-2009 there were 5,100 households in Symmes township. The average household size was 3 people.

Families made up 76 percent of the households in Symmes township. This figure includes both married-couple families (63 percent) and other families (13 percent). Nonfamily households made up 24 percent of all households in Symmes township. Most of the nonfamily households were people living alone, but some were composed of people living in households in which no one was related to the householder.

The Types of Households in Symmes township, Hamilton County, Ohio in 2005-2009

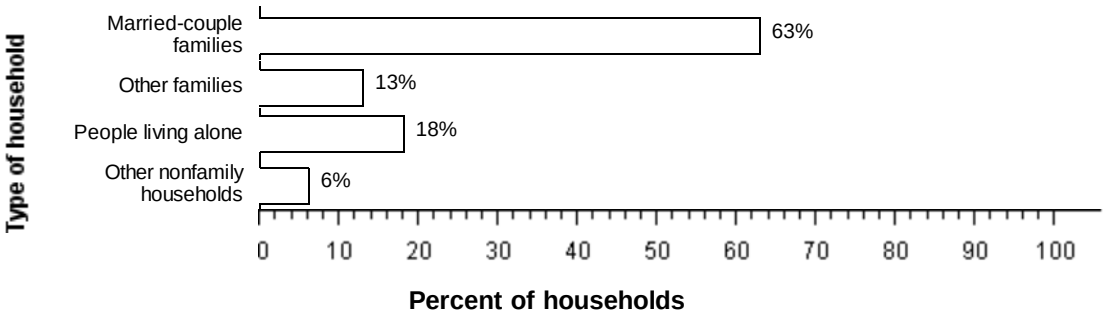

Source: American Community Survey, 2005-2009

NATIVITY AND LANGUAGE: Fifteen percent of the people living in Symmes township in 2005-2009 were foreign born. Eighty-five percent was native, including 53 percent who were born in Ohio.

Among people at least five years old living in Symmes township in 2005-2009, 16 percent spoke a language other than English at home. Of those speaking a language other than English at home, 19 percent spoke Spanish and 81 percent spoke some other language; 43 percent reported that they did not speak English "very well."

GEOGRAPHIC MOBILITY: In 2005-2009, 86 percent of the people at least one year old living in Symmes township were living in the same residence one year earlier; 5 percent had moved during the past year from another residence in the same county, 4 percent from another county in the same state, 3 percent from another state, and 2 percent from abroad.

Geographic Mobility of Residents of Symmes township, Hamilton County, Ohio in 2005-2009

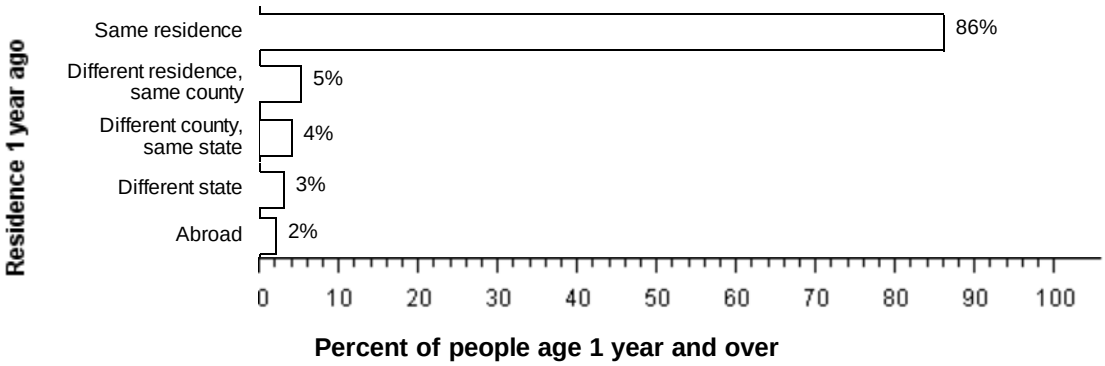

Source: American Community Survey, 2005-2009

EDUCATION: In 2005-2009, 94 percent of people 25 years and over had at least graduated from high school and 60 percent had a bachelor's degree or higher. Six percent were dropouts; they were not enrolled in school and had not graduated from high school.

The total school enrollment in Symmes township was 4,800 in 2005-2009. Nursery school and kindergarten enrollment was 650 and elementary or high school enrollment was 3,200 children. College or graduate school enrollment was 980.

The Educational Attainment of People in Symmes township, Hamilton County, Ohio in 2005-2009

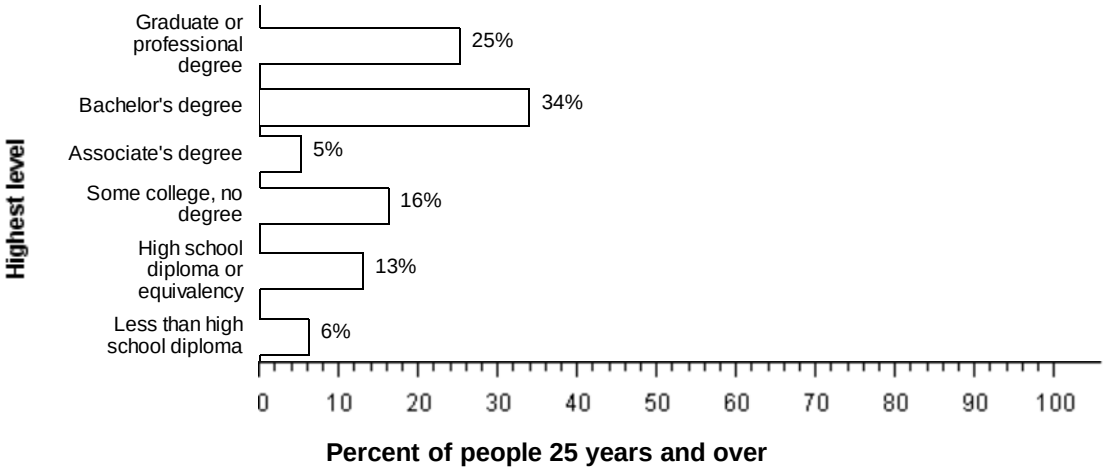

Source: American Community Survey, 2005-2009

DISABILITY: In Symmes township, among people at least five years old in 2005-2009, percent reported a disability. The likelihood of having a disability varied by age - from percent of people 5 to 15 years old, to percent of people 16 to 64 years old, and to percent of those 65 and older.

INDUSTRIES: In 2005-2009, for the employed population 16 years and older, the leading industries in Symmes township were Educational services, and health care, and social assistance, 19 percent, and Manufacturing, 16 percent.

Employment by Industry in Symmes township, Hamilton County, Ohio in 2005-2009

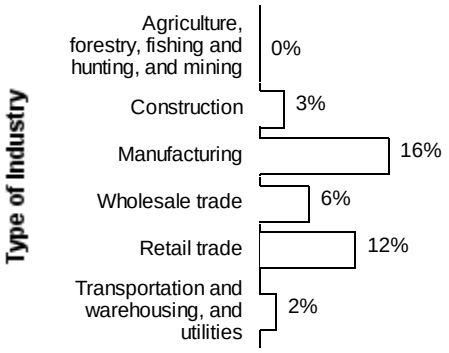

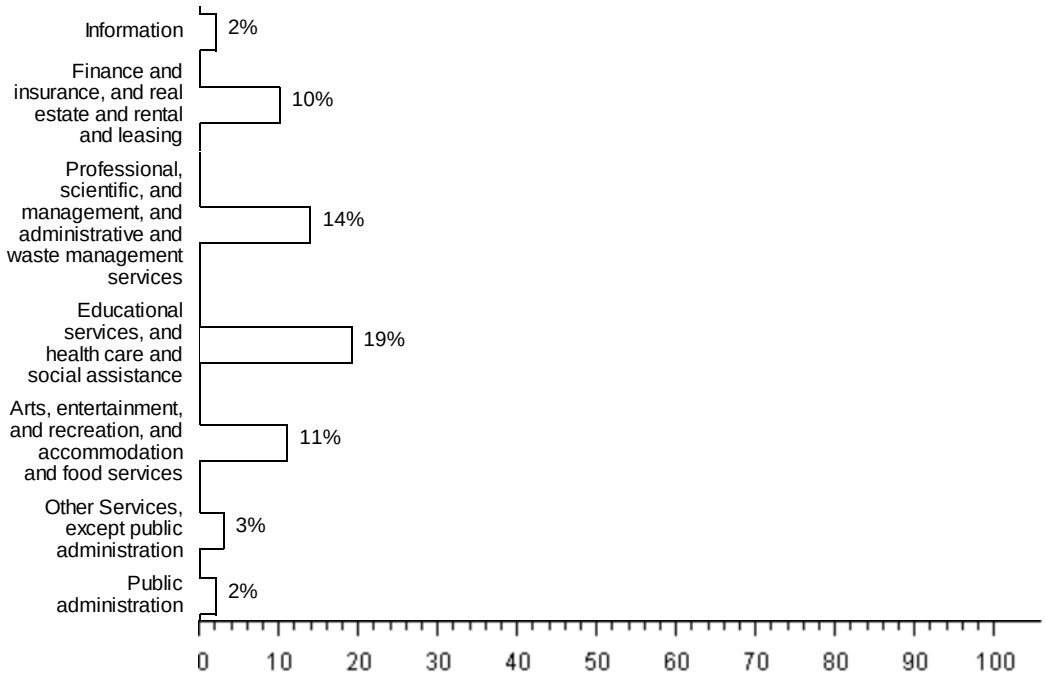

Source: American Community Survey, 2005-2009

OCCUPATIONS AND TYPE OF EMPLOYER: Among the most common occupations were: Management, professional, and related occupations, 53 percent; Sales and office occupations, 24 percent; Service occupations, 14 percent; Production, transportation, and material moving occupations, 5 percent; and Construction, extraction, maintenance, and repair occupations, 4 percent. Eighty-seven percent of the people employed were Private wage and salary workers; 7 percent was Federal, state, or local government workers; and 5 percent was Self-employed in own not incorporated business workers.

TRAVEL TO WORK: Eighty-six percent of Symmes township workers drove to work alone in 2005-2009, 7 percent carpooled, less than 0.5 percent took public transportation, and 2 percent used other means. The remaining 4 percent worked at home. Among those who commuted to work, it took them on average 22.1 minutes to get to work.

INCOME: The median income of households in Symmes township was $98,833. Eighty-eight percent of the households received earnings and 15 percent received retirement income other than Social Security. Eighteen percent of the households received Social Security. The average income from Social Security was $17,228. These income sources are not mutually exclusive; that is, some households received income from more than one source.

POVERTY AND PARTICIPATION IN GOVERNMENT PROGRAMS: In 2005-2009, 5 percent of people were in poverty. Seven percent of related children under 18 were below the poverty level, compared with 3 percent of people 65 years old and over. Five percent of all families and 24 percent of families with a female householder and no husband present had incomes below the poverty level.

Poverty Rates in Symmes township, Hamilton County, Ohio in 2005-2009

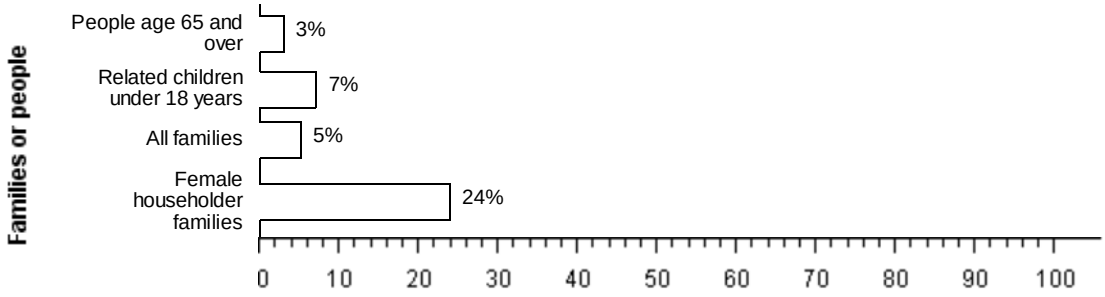

Percent below poverty level

Source: American Community Survey, 2005-2009

POPULATION OF Symmes township: In 2005-2009, Symmes township had a total population of 16,000 - 8,000 (50 percent) females and 7,800 (50 percent) males. The median age was 35.8 years. Twenty-eight percent of the population was under 18 years and 9 percent was 65 years and older.

The Age Distribution of People in Symmes township, Hamilton County, Ohio in 2005-2009

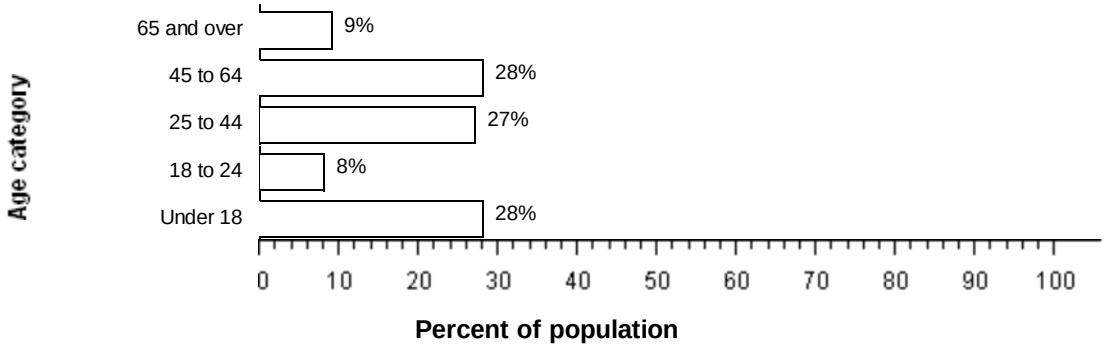

Source: American Community Survey, 2005-2009

For people reporting one race alone, 84 percent was White; 3 percent was Black or African American; less than 0.5 percent was American Indian and Alaska Native; 10 percent was Asian; less than 0.5 percent was Native Hawaiian and Other Pacific Islander, and less than 0.5 percent was Some other race. Two percent reported Two or more races. Three percent of the people in Symmes township was Hispanic. Eighty-two percent of the people in Symmes township was White non-Hispanic. People of Hispanic origin may be of any race.

HOUSING CHARACTERISTICS: In 2005-2009, Symmes township had a total of 5,600 housing units, 8 percent of which were vacant. Of the total housing units, 79 percent was in single-unit structures, 21 percent was in multi-unit structures, and less than 0.5 percent was mobile homes. Thirty-eight percent of the housing units were built since 1990.

The Types of Housing Units in Symmes township, Hamilton County, Ohio in 2005-2009

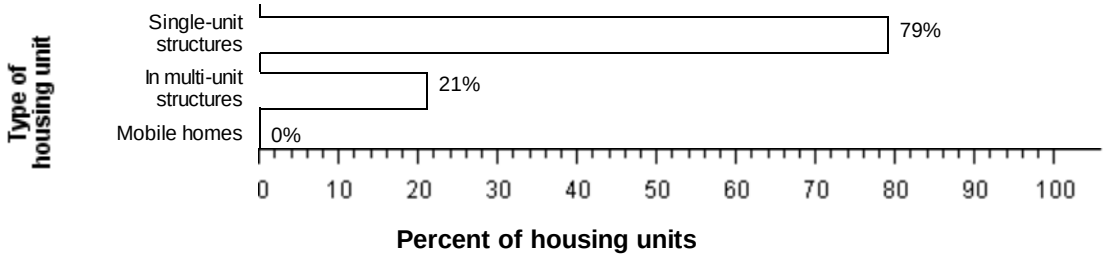

Source: American Community Survey, 2005-2009

OCCUPIED HOUSING UNIT CHARACTERISTICS: In 2005-2009, Symmes township had 5,100 occupied housing units - 3,800 (74 percent) owner occupied and 1,300 (26 percent) renter occupied. Four percent of the households did not have telephone service and 2 percent of the households did not have access to a car, truck, or van for private use. Multi Vehicle households were not rare. Forty-seven percent had two vehicles and another 29 percent had three or more.

HOUSING COSTS: The median monthly housing costs for mortgaged owners was $2,179, nonmortgaged owners $670, and renters $975. Twenty-four percent of owners with mortgages, 14 percent of owners without mortgages, and 32 percent of renters in Symmes township spent 30 percent or more of household income on housing.

Occupants with a Housing Cost Burden in Symmes township, Hamilton County, Ohio in 2005-2009

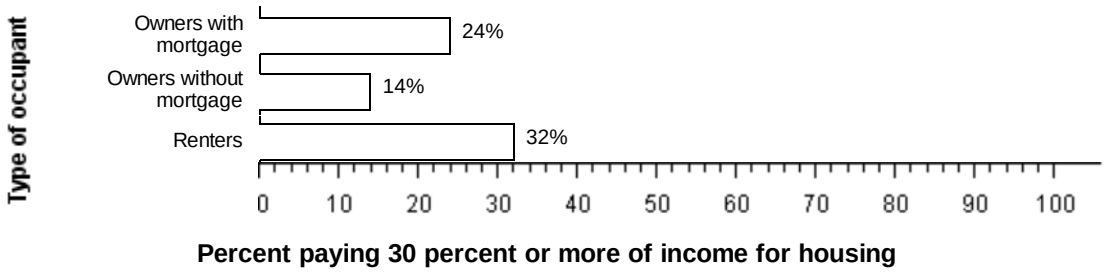

Source: American Community Survey, 2005-2009

Source: U.S. Census Bureau, 2005-2009 American Community Survey

The U.S. Census Bureau's Population Estimates Program produces the official population estimates for the nation, states, counties and places, and the official estimates of housing units for states and counties. The population and housing characteristics included above are derived from the American Community Survey.

Notes:
· Detail may not add to totals due to rounding.
· Percentages are based on unrounded numbers.

U.S. Census Bureau
American FactFinder

Woodlawn village, Hamilton County, Ohio

ACS Demographic and Housing Estimates: 2005-2009

Data Set: **2005-2009 American Community Survey 5-Year Estimates**
Survey: **American Community Survey**

NOTE. Although the American Community Survey (ACS) produces population, demographic and housing unit estimates, it is the Census Bureau's Population Estimates Program that produces and disseminates the official estimates of the population for the nation, states, counties, cities and towns and estimates of housing units for states and counties.

For more information on confidentiality protection, sampling error, nonsampling error, and definitions, see Survey Methodology.

ACS Demographic and Housing Estimates	Estimate	Margin of Error	Percent	Margin of Error
SEX AND AGE				
Total population	**2,666**	**+/-26**	**2,666**	**(X)**
Male	1,119	+/-120	42.0%	+/-4.5
Female	1,547	+/-121	58.0%	+/-4.5
Under 5 years	162	+/-75	6.1%	+/-2.8
5 to 9 years	151	+/-54	5.7%	+/-2.0
10 to 14 years	143	+/-61	5.4%	+/-2.3
15 to 19 years	90	+/-55	3.4%	+/-2.1
20 to 24 years	190	+/-79	7.1%	+/-3.0
25 to 34 years	554	+/-118	20.8%	+/-4.4
35 to 44 years	369	+/-103	13.8%	+/-3.8
45 to 54 years	305	+/-96	11.4%	+/-3.6
55 to 59 years	193	+/-78	7.2%	+/-2.9
60 to 64 years	162	+/-61	6.1%	+/-2.3
65 to 74 years	184	+/-57	6.9%	+/-2.1
75 to 84 years	96	+/-38	3.6%	+/-1.4
85 years and over	67	+/-41	2.5%	+/-1.6
Median age (years)	37.3	+/-4.2	(X)	(X)
18 years and over	2,158	+/-91	80.9%	+/-3.4
21 years and over	2,089	+/-100	78.4%	+/-3.7
62 years and over	418	+/-86	15.7%	+/-3.2
65 years and over	347	+/-77	13.0%	+/-2.9
18 years and over	**2,158**	**+/-91**	**2,158**	**(X)**
Male	960	+/-120	44.5%	+/-4.7
Female	1,198	+/-99	55.5%	+/-4.7
65 years and over	**347**	**+/-77**	**347**	**(X)**
Male	144	+/-45	41.5%	+/-10.7
Female	203	+/-62	58.5%	+/-10.7
RACE				
Total population	**2,666**	**+/-26**	**2,666**	**(X)**
One race	2,592	+/-51	97.2%	+/-1.7
Two or more races	74	+/-45	2.8%	+/-1.7
One race	2,592	+/-51	97.2%	+/-1.7
White	582	+/-184	21.8%	+/-6.9
Black or African American	1,955	+/-177	73.3%	+/-6.7
American Indian and Alaska Native	0	+/-119	0.0%	+/-1.2

ACS Demographic and Housing Estimates	Estimate	Margin of Error	Percent	Margin of Error
Cherokee tribal grouping	0	+/-119	0.0%	+/-1.2
Chippewa tribal grouping	0	+/-119	0.0%	+/-1.2
Navajo tribal grouping	0	+/-119	0.0%	+/-1.2
Sioux tribal grouping	0	+/-119	0.0%	+/-1.2
Asian	44	+/-50	1.7%	+/-1.9
Asian Indian	44	+/-50	1.7%	+/-1.9
Chinese	0	+/-119	0.0%	+/-1.2
Filipino	0	+/-119	0.0%	+/-1.2
Japanese	0	+/-119	0.0%	+/-1.2
Korean	0	+/-119	0.0%	+/-1.2
Vietnamese	0	+/-119	0.0%	+/-1.2
Other Asian	0	+/-119	0.0%	+/-1.2
Native Hawaiian and Other Pacific Islander	0	+/-119	0.0%	+/-1.2
Native Hawaiian	0	+/-119	0.0%	+/-1.2
Guamanian or Chamorro	0	+/-119	0.0%	+/-1.2
Samoan	0	+/-119	0.0%	+/-1.2
Other Pacific Islander	0	+/-119	0.0%	+/-1.2
Some other race	11	+/-13	0.4%	+/-0.5
Two or more races	74	+/-45	2.8%	+/-1.7
White and Black or African American	35	+/-30	1.3%	+/-1.1
White and American Indian and Alaska Native	8	+/-13	0.3%	+/-0.5
White and Asian	0	+/-119	0.0%	+/-1.2
Black or African American and American Indian and Alaska Native	15	+/-24	0.6%	+/-0.9
Race alone or in combination with one or more other races				
Total population	**2,666**	**+/-26**	**2,666**	**(X)**
White	625	+/-177	23.4%	+/-6.6
Black or African American	2,005	+/-186	75.2%	+/-7.0
American Indian and Alaska Native	23	+/-27	0.9%	+/-1.0
Asian	60	+/-64	2.3%	+/-2.4
Native Hawaiian and Other Pacific Islander	0	+/-119	0.0%	+/-1.2
Some other race	27	+/-28	1.0%	+/-1.1
HISPANIC OR LATINO AND RACE				
Total population	**2,666**	**+/-26**	**2,666**	**(X)**
Hispanic or Latino (of any race)	26	+/-27	1.0%	+/-1.0
Mexican	21	+/-25	0.8%	+/-1.0
Puerto Rican	0	+/-119	0.0%	+/-1.2
Cuban	0	+/-119	0.0%	+/-1.2
Other Hispanic or Latino	5	+/-10	0.2%	+/-0.4
Not Hispanic or Latino	2,640	+/-37	99.0%	+/-1.0
White alone	567	+/-189	21.3%	+/-7.1
Black or African American alone	1,955	+/-177	73.3%	+/-6.7
American Indian and Alaska Native alone	0	+/-119	0.0%	+/-1.2
Asian alone	44	+/-50	1.7%	+/-1.9
Native Hawaiian and Other Pacific Islander alone	0	+/-119	0.0%	+/-1.2
Some other race alone	0	+/-119	0.0%	+/-1.2
Two or more races	74	+/-45	2.8%	+/-1.7
Two races including Some other race	16	+/-25	0.6%	+/-0.9
Two races excluding Some other race, and Three or more races	58	+/-39	2.2%	+/-1.5
Total housing units	**1,292**	**+/-107**	**(X)**	**(X)**

Source: U.S. Census Bureau, 2005-2009 American Community Survey

Data are based on a sample and are subject to sampling variability. The degree of uncertainty for an estimate arising from sampling variability is represented through the use of a margin of error. The value shown here is the 90 percent margin of error. The margin of error can be interpreted roughly as providing a 90 percent probability that the interval defined by the estimate minus the margin of error and the estimate plus the margin of error (the lower and upper confidence bounds) contains the true value. In addition to sampling variability, the ACS estimates are subject to nonsampling error (for a discussion of nonsampling variability, see Accuracy of the Data). The effect of nonsampling error is not represented in these tables.

Notes:
·For more information on understanding race and Hispanic origin data, please see the Census 2000 Brief entitled, Overview of Race and Hispanic Origin, issued March 2001. (pdf format)
·The ACS questions on Hispanic origin and race were revised in 2008 to make them consistent with the Census 2010 question wording. Any changes in estimates for 2008 and beyond may be due to demographic changes, as well as factors including questionnaire changes, differences in ACS population controls, and methodological differences in the population estimates, and therefore should be used with caution. For a summary of questionnaire changes see http://www.census.gov/acs/www/methodology/questionnaire_changes/. For more information about changes in the estimates see http://www.census.gov/population/www/socdemo/hispanic/reports.html.

·While the 2005-2009 American Community Survey (ACS) data generally reflect the November 2008 Office of Management and Budget (OMB) definitions of metropolitan and micropolitan statistical areas; in certain instances the names, codes, and boundaries of the principal cities shown in ACS tables may differ from the OMB definitions due to differences in the effective dates of the geographic entities.
·Estimates of urban and rural population, housing units, and characteristics reflect boundaries of urban areas defined based on Census 2000 data. Boundaries for urban areas have not been updated since Census 2000. As a result, data for urban and rural areas from the ACS do not necessarily reflect the results of ongoing urbanization.

Explanation of Symbols:
1. An '**' entry in the margin of error column indicates that either no sample observations or too few sample observations were available to compute a standard error and thus the margin of error. A statistical test is not appropriate.
2. An '-' entry in the estimate column indicates that either no sample observations or too few sample observations were available to compute an estimate, or a ratio of medians cannot be calculated because one or both of the median estimates falls in the lowest interval or upper interval of an open-ended distribution.
3. An '-' following a median estimate means the median falls in the lowest interval of an open-ended distribution.
4. An '+' following a median estimate means the median falls in the upper interval of an open-ended distribution.
5. An '***' entry in the margin of error column indicates that the median falls in the lowest interval or upper interval of an open-ended distribution. A statistical test is not appropriate.
6. An '*****' entry in the margin of error column indicates that the estimate is controlled. A statistical test for sampling variability is not appropriate.
7. An 'N' entry in the estimate and margin of error columns indicates that data for this geographic area cannot be displayed because the number of sample cases is too small.
8. An '(X)' means that the estimate is not applicable or not available.

The letters PDF or symbol indicate a document is in the Portable Document Format (PDF). To view the file you will need the Adobe® Acrobat® Reader, which is available for **free** from the Adobe web site.

U.S. Census Bureau
American FactFinder

Woodlawn village, Hamilton County, Ohio

Selected Economic Characteristics: 2005-2009

Data Set: **2005-2009 American Community Survey 5-Year Estimates**
Survey: **American Community Survey**

NOTE. Although the American Community Survey (ACS) produces population, demographic and housing unit estimates, it is the Census Bureau's Population Estimates Program that produces and disseminates the official estimates of the population for the nation, states, counties, cities and towns and estimates of housing units for states and counties.

For more information on confidentiality protection, sampling error, nonsampling error, and definitions, see Survey Methodology.

Selected Economic Characteristics	Estimate	Margin of Error	Percent	Margin of Error
EMPLOYMENT STATUS				
Population 16 years and over	**2,210**	**+/-88**	**2,210**	**(X)**
In labor force	1,521	+/-131	68.8%	+/-5.6
Civilian labor force	1,521	+/-131	68.8%	+/-5.6
Employed	1,398	+/-147	63.3%	+/-6.3
Unemployed	123	+/-68	5.6%	+/-3.1
Armed Forces	0	+/-119	0.0%	+/-1.5
Not in labor force	689	+/-131	31.2%	+/-5.6
Civilian labor force	**1,521**	**+/-131**	**1,521**	**(X)**
Percent Unemployed	8.1%	+/-4.5	(X)	(X)
Females 16 years and over	**1,240**	**+/-105**	**1,240**	**(X)**
In labor force	890	+/-123	71.8%	+/-7.1
Civilian labor force	890	+/-123	71.8%	+/-7.1
Employed	868	+/-130	70.0%	+/-7.5
Own children under 6 years	**173**	**+/-76**	**173**	**(X)**
All parents in family in labor force	131	+/-76	75.7%	+/-21.1
Own children 6 to 17 years	**319**	**+/-73**	**319**	**(X)**
All parents in family in labor force	260	+/-84	81.5%	+/-15.2
COMMUTING TO WORK				
Workers 16 years and over	**1,319**	**+/-136**	**1,319**	**(X)**
Car, truck, or van -- drove alone	1,240	+/-148	94.0%	+/-3.9
Car, truck, or van -- carpooled	44	+/-38	3.3%	+/-3.0
Public transportation (excluding taxicab)	9	+/-14	0.7%	+/-1.1
Walked	15	+/-19	1.1%	+/-1.5
Other means	11	+/-19	0.8%	+/-1.5
Worked at home	0	+/-119	0.0%	+/-2.4
Mean travel time to work (minutes)	23.1	+/-3.1	(X)	(X)
OCCUPATION				
Civilian employed population 16 years and over	**1,398**	**+/-147**	**1,398**	**(X)**
Management, professional, and related occupations	411	+/-95	29.4%	+/-6.3
Service occupations	348	+/-96	24.9%	+/-6.6
Sales and office occupations	372	+/-101	26.6%	+/-6.5
Farming, fishing, and forestry occupations	0	+/-119	0.0%	+/-2.3
Construction, extraction, maintenance, and repair occupations	66	+/-57	4.7%	+/-4.1
Production, transportation, and material moving occupations	201	+/-103	14.4%	+/-7.1

Selected Economic Characteristics	Estimate	Margin of Error	Percent	Margin of Error
INDUSTRY				
Civilian employed population 16 years and over	**1,398**	**+/-147**	**1,398**	**(X)**
Agriculture, forestry, fishing and hunting, and mining	0	+/-119	0.0%	+/-2.3
Construction	62	+/-48	4.4%	+/-3.4
Manufacturing	193	+/-101	13.8%	+/-6.7
Wholesale trade	6	+/-9	0.4%	+/-0.6
Retail trade	128	+/-69	9.2%	+/-5.0
Transportation and warehousing, and utilities	138	+/-74	9.9%	+/-5.3
Information	34	+/-33	2.4%	+/-2.4
Finance and insurance, and real estate and rental and leasing	70	+/-50	5.0%	+/-3.5
Professional, scientific, and management, and administrative and waste management services	157	+/-64	11.2%	+/-4.5
Educational services, and health care and social assistance	349	+/-93	25.0%	+/-6.6
Arts, entertainment, and recreation, and accommodation and food services	90	+/-53	6.4%	+/-3.8
Other services, except public administration	90	+/-58	6.4%	+/-4.0
Public administration	81	+/-57	5.8%	+/-4.1
CLASS OF WORKER				
Civilian employed population 16 years and over	**1,398**	**+/-147**	**1,398**	**(X)**
Private wage and salary workers	1,219	+/-137	87.2%	+/-4.6
Government workers	179	+/-69	12.8%	+/-4.6
Self-employed in own not incorporated business workers	0	+/-119	0.0%	+/-2.3
Unpaid family workers	0	+/-119	0.0%	+/-2.3
INCOME AND BENEFITS (IN 2009 INFLATION-ADJUSTED DOLLARS)				
Total households	**1,190**	**+/-88**	**1,190**	**(X)**
Less than $10,000	58	+/-38	4.9%	+/-3.1
$10,000 to $14,999	36	+/-26	3.0%	+/-2.1
$15,000 to $24,999	214	+/-83	18.0%	+/-6.5
$25,000 to $34,999	99	+/-58	8.3%	+/-5.1
$35,000 to $49,999	240	+/-85	20.2%	+/-6.6
$50,000 to $74,999	297	+/-86	25.0%	+/-7.0
$75,000 to $99,999	149	+/-75	12.5%	+/-6.3
$100,000 to $149,999	80	+/-51	6.7%	+/-4.3
$150,000 to $199,999	3	+/-6	0.3%	+/-0.5
$200,000 or more	14	+/-19	1.2%	+/-1.6
Median household income (dollars)	46,154	+/-6,352	(X)	(X)
Mean household income (dollars)	53,672	+/-7,036	(X)	(X)
With earnings	997	+/-78	83.8%	+/-4.2
Mean earnings (dollars)	52,340	+/-7,341	(X)	(X)
With Social Security	315	+/-64	26.5%	+/-5.6
Mean Social Security income (dollars)	12,702	+/-2,270	(X)	(X)
With retirement income	218	+/-65	18.3%	+/-5.3
Mean retirement income (dollars)	19,870	+/-7,185	(X)	(X)
With Supplemental Security Income	52	+/-50	4.4%	+/-4.3
Mean Supplemental Security Income (dollars)	5,348	+/-4,150	(X)	(X)
With cash public assistance income	12	+/-13	1.0%	+/-1.1
Mean cash public assistance income (dollars)	1,367	+/-1,425	(X)	(X)
With Food Stamp/SNAP benefits in the past 12 months	53	+/-32	4.5%	+/-2.6
Families	**681**	**+/-84**	**681**	**(X)**
Less than $10,000	18	+/-23	2.6%	+/-3.5
$10,000 to $14,999	0	+/-119	0.0%	+/-4.7
$15,000 to $24,999	71	+/-43	10.4%	+/-6.0
$25,000 to $34,999	78	+/-57	11.5%	+/-8.3
$35,000 to $49,999	126	+/-61	18.5%	+/-9.3
$50,000 to $74,999	171	+/-74	25.1%	+/-10.5
$75,000 to $99,999	125	+/-69	18.4%	+/-9.5
$100,000 to $149,999	75	+/-55	11.0%	+/-7.8
$150,000 to $199,999	3	+/-6	0.4%	+/-1.0
$200,000 or more	14	+/-19	2.1%	+/-2.8
Median family income (dollars)	56,938	+/-10,312	(X)	(X)
Mean family income (dollars)	65,702	+/-11,242	(X)	(X)

Selected Economic Characteristics	Estimate	Margin of Error	Percent	Margin of Error
Per capita income (dollars)	25,292	+/-3,225	(X)	(X)
Nonfamily households	**509**	**+/-137**	**509**	**(X)**
Median nonfamily income (dollars)	37,639	+/-14,853	(X)	(X)
Mean nonfamily income (dollars)	36,701	+/-5,886	(X)	(X)
Median earnings for workers (dollars)	24,905	+/-6,954	(X)	(X)
Median earnings for male full-time, year-round workers (dollars)	43,750	+/-14,245	(X)	(X)
Median earnings for female full-time, year-round workers (dollars)	38,169	+/-9,813	(X)	(X)
HEALTH INSURANCE COVERAGE				
Civilian Noninstitutionalized Population	**(X)**	**(X)**	**(X)**	**(X)**
With health insurance coverage	(X)	(X)	(X)	(X)
With private health insurance coverage	(X)	(X)	(X)	(X)
With public health coverage	(X)	(X)	(X)	(X)
No health insurance coverage	(X)	(X)	(X)	(X)
Civilian Noninstitutionalized Population Under 18 years	**(X)**	**(X)**	**(X)**	**(X)**
No health insurance coverage	(X)	(X)	(X)	(X)
PERCENTAGE OF FAMILIES AND PEOPLE WHOSE INCOME IN THE PAST 12 MONTHS IS BELOW THE POVERTY LEVEL				
All families	4.1%	+/-4.8	(X)	(X)
With related children under 18 years	9.3%	+/-10.9	(X)	(X)
With related children under 5 years only	0.0%	+/-30.7	(X)	(X)
Married couple families	0.0%	+/-9.6	(X)	(X)
With related children under 18 years	0.0%	+/-26.1	(X)	(X)
With related children under 5 years only	0.0%	+/-98.9	(X)	(X)
Families with female householder, no husband present	9.5%	+/-12.4	(X)	(X)
With related children under 18 years	17.8%	+/-23.9	(X)	(X)
With related children under 5 years only	0.0%	+/-76.6	(X)	(X)
All people	9.2%	+/-5.5	(X)	(X)
Under 18 years	11.0%	+/-13.4	(X)	(X)
Related children under 18 years	11.0%	+/-13.4	(X)	(X)
Related children under 5 years	8.0%	+/-13.4	(X)	(X)
Related children 5 to 17 years	12.4%	+/-14.5	(X)	(X)
18 years and over	8.7%	+/-4.6	(X)	(X)
18 to 64 years	8.6%	+/-5.3	(X)	(X)
65 years and over	9.5%	+/-7.6	(X)	(X)
People in families	5.8%	+/-6.8	(X)	(X)
Unrelated individuals 15 years and over	20.2%	+/-10.2	(X)	(X)

Source: U.S. Census Bureau, 2005-2009 American Community Survey

Data are based on a sample and are subject to sampling variability. The degree of uncertainty for an estimate arising from sampling variability is represented through the use of a margin of error. The value shown here is the 90 percent margin of error. The margin of error can be interpreted roughly as providing a 90 percent probability that the interval defined by the estimate minus the margin of error and the estimate plus the margin of error (the lower and upper confidence bounds) contains the true value. In addition to sampling variability, the ACS estimates are subject to nonsampling error (for a discussion of nonsampling variability, see Accuracy of the Data). The effect of nonsampling error is not represented in these tables.

Notes:
·Employment and unemployment estimates may vary from the official labor force data released by the Bureau of Labor Statistics because of differences in survey design and data collection. For guidance on differences in employment and unemployment estimates from different sources go to Labor Force Guidance.
·Workers include members of the Armed Forces and civilians who were at work last week.
·Occupation codes are 4-digit codes and are based on Standard Occupational Classification 2000.
·Industry codes are 4-digit codes and are based on the North American Industry Classification System 2002 and 2007. The 2005, 2006 and 2007 ACS data are coded using NAICS 2002 while the 2008 and 2009 ACS data use NAICS 2007 codes. Categories that differ between 2002 and 2007 NAICS are aggregated so that the 5 years of data are consistent in display and reflect the NAICS 2007 codes. The Industry categories adhere to the guidelines issued in Clarification Memorandum No. 2, "NAICS Alternate Aggregation Structure for Use By U.S. Statistical Agencies," issued by the Office of Management and Budget.
·Selected earnings and income data are not available for certain geographic areas due to problems with group quarters data collection and imputation. See the ACS User Notes for details.
·Logical coverage edits applying a rules-based assignment of Medicaid, Medicare and military health coverage were added in 2009 -- please see http://www.census.gov/hhes/www/hlthins/publications/coverage_edits_final.pdf for more details.
·While the 2005-2009 American Community Survey (ACS) data generally reflect the November 2008 Office of Management and Budget (OMB) definitions of metropolitan and micropolitan statistical areas; in certain instances the names, codes, and boundaries of the principal cities shown in ACS tables may differ from the OMB definitions due to differences in the effective dates of the geographic entities.
·Estimates of urban and rural population, housing units, and characteristics reflect boundaries of urban areas defined based on Census 2000 data. Boundaries for urban areas have not been updated since Census 2000. As a result, data for urban and rural areas from the ACS do not necessarily reflect the results of ongoing urbanization.

Explanation of Symbols:
1. An '**' entry in the margin of error column indicates that either no sample observations or too few sample observations were available to compute a standard error and thus the margin of error. A statistical test is not appropriate.
2. An '-' entry in the estimate column indicates that either no sample observations or too few sample observations were available to compute an estimate, or a ratio of medians cannot be calculated because one or both of the median estimates falls in the lowest interval or upper interval of an open-ended distribution.
3. An '-' following a median estimate means the median falls in the lowest interval of an open-ended distribution.
4. An '+' following a median estimate means the median falls in the upper interval of an open-ended distribution.
5. An '***' entry in the margin of error column indicates that the median falls in the lowest interval or upper interval of an open-ended distribution. A statistical test is not appropriate.
6. An '*****' entry in the margin of error column indicates that the estimate is controlled. A statistical test for sampling variability is not appropriate.
7. An 'N' entry in the estimate and margin of error columns indicates that data for this geographic area cannot be displayed because the number of sample cases is too small.
8. An '(X)' means that the estimate is not applicable or not available.

The letters PDF or symbol indicate a document is in the Portable Document Format (PDF). To view the file you will need the Adobe® Acrobat® Reader, which is available for **free** from the Adobe web site.

U.S. Census Bureau
American FactFinder

Woodlawn village, Hamilton County, Ohio

Selected Housing Characteristics: 2005-2009

Data Set: **2005-2009 American Community Survey 5-Year Estimates**
Survey: **American Community Survey**

NOTE. Although the American Community Survey (ACS) produces population, demographic and housing unit estimates, it is the Census Bureau's Population Estimates Program that produces and disseminates the official estimates of the population for the nation, states, counties, cities and towns and estimates of housing units for states and counties.

For more information on confidentiality protection, sampling error, nonsampling error, and definitions, see Survey Methodology.

Selected Housing Characteristics	Estimate	Margin of Error	Percent	Margin of Error
HOUSING OCCUPANCY				
Total housing units	**1,292**	**+/-107**	**1,292**	**(X)**
Occupied housing units	1,190	+/-88	92.1%	+/-5.5
Vacant housing units	102	+/-74	7.9%	+/-5.5
Homeowner vacancy rate	4.7	+/-7.0	(X)	(X)
Rental vacancy rate	1.4	+/-2.7	(X)	(X)
UNITS IN STRUCTURE				
Total housing units	**1,292**	**+/-107**	**1,292**	**(X)**
1-unit, detached	776	+/-107	60.1%	+/-7.5
1-unit, attached	0	+/-119	0.0%	+/-2.5
2 units	11	+/-12	0.9%	+/-1.0
3 or 4 units	49	+/-52	3.8%	+/-4.0
5 to 9 units	62	+/-45	4.8%	+/-3.3
10 to 19 units	288	+/-103	22.3%	+/-7.5
20 or more units	106	+/-51	8.2%	+/-3.9
Mobile home	0	+/-119	0.0%	+/-2.5
Boat, RV, van, etc.	0	+/-119	0.0%	+/-2.5
YEAR STRUCTURE BUILT				
Total housing units	**1,292**	**+/-107**	**1,292**	**(X)**
Built 2005 or later	22	+/-27	1.7%	+/-2.1
Built 2000 to 2004	162	+/-67	12.5%	+/-5.1
Built 1990 to 1999	152	+/-64	11.8%	+/-4.8
Built 1980 to 1989	146	+/-68	11.3%	+/-5.0
Built 1970 to 1979	96	+/-57	7.4%	+/-4.5
Built 1960 to 1969	90	+/-57	7.0%	+/-4.3
Built 1950 to 1959	400	+/-84	31.0%	+/-6.1
Built 1940 to 1949	98	+/-49	7.6%	+/-3.8
Built 1939 or earlier	126	+/-60	9.8%	+/-4.8
ROOMS				
Total housing units	**1,292**	**+/-107**	**1,292**	**(X)**
1 room	5	+/-10	0.4%	+/-0.8
2 rooms	113	+/-63	8.7%	+/-4.8
3 rooms	178	+/-77	13.8%	+/-5.8
4 rooms	258	+/-72	20.0%	+/-5.2
5 rooms	351	+/-108	27.2%	+/-8.2
6 rooms	175	+/-80	13.5%	+/-6.3
7 rooms	120	+/-55	9.3%	+/-4.2
8 rooms	55	+/-42	4.3%	+/-3.2
9 rooms or more	37	+/-31	2.9%	+/-2.4

Selected Housing Characteristics	Estimate	Margin of Error	Percent	Margin of Error
Median rooms	4.8	+/-0.3	(X)	(X)
BEDROOMS				
Total housing units	**1,292**	**+/-107**	**1,292**	**(X)**
No bedroom	5	+/-10	0.4%	+/-0.8
1 bedroom	371	+/-104	28.7%	+/-6.9
2 bedrooms	317	+/-74	24.5%	+/-5.9
3 bedrooms	505	+/-110	39.1%	+/-7.9
4 bedrooms	94	+/-36	7.3%	+/-2.9
5 or more bedrooms	0	+/-119	0.0%	+/-2.5
HOUSING TENURE				
Occupied housing units	**1,190**	**+/-88**	**1,190**	**(X)**
Owner-occupied	506	+/-82	42.5%	+/-7.5
Renter-occupied	684	+/-118	57.5%	+/-7.5
Average household size of owner-occupied unit	2.71	+/-0.32	(X)	(X)
Average household size of renter-occupied unit	1.89	+/-0.23	(X)	(X)
YEAR HOUSEHOLDER MOVED INTO UNIT				
Occupied housing units	**1,190**	**+/-88**	**1,190**	**(X)**
Moved in 2005 or later	541	+/-118	45.5%	+/-8.7
Moved in 2000 to 2004	250	+/-93	21.0%	+/-7.8
Moved in 1990 to 1999	123	+/-54	10.3%	+/-4.6
Moved in 1980 to 1989	83	+/-40	7.0%	+/-3.3
Moved in 1970 to 1979	75	+/-38	6.3%	+/-3.1
Moved in 1969 or earlier	118	+/-45	9.9%	+/-3.8
VEHICLES AVAILABLE				
Occupied housing units	**1,190**	**+/-88**	**1,190**	**(X)**
No vehicles available	44	+/-34	3.7%	+/-2.8
1 vehicle available	549	+/-106	46.1%	+/-7.4
2 vehicles available	372	+/-94	31.3%	+/-7.6
3 or more vehicles available	225	+/-61	18.9%	+/-5.6
HOUSE HEATING FUEL				
Occupied housing units	**1,190**	**+/-88**	**1,190**	**(X)**
Utility gas	606	+/-81	50.9%	+/-7.5
Bottled, tank, or LP gas	0	+/-119	0.0%	+/-2.7
Electricity	497	+/-115	41.8%	+/-8.0
Fuel oil, kerosene, etc.	87	+/-37	7.3%	+/-3.1
Coal or coke	0	+/-119	0.0%	+/-2.7
Wood	0	+/-119	0.0%	+/-2.7
Solar energy	0	+/-119	0.0%	+/-2.7
Other fuel	0	+/-119	0.0%	+/-2.7
No fuel used	0	+/-119	0.0%	+/-2.7
SELECTED CHARACTERISTICS				
Occupied housing units	**1,190**	**+/-88**	**1,190**	**(X)**
Lacking complete plumbing facilities	0	+/-119	0.0%	+/-2.7
Lacking complete kitchen facilities	7	+/-11	0.6%	+/-0.9
No telephone service available	68	+/-45	5.7%	+/-3.7
OCCUPANTS PER ROOM				
Occupied housing units	**1,190**	**+/-88**	**1,190**	**(X)**
1.00 or less	1,174	+/-89	98.7%	+/-1.5
1.01 to 1.50	11	+/-16	0.9%	+/-1.3
1.51 or more	5	+/-10	0.4%	+/-0.8
VALUE				
Owner-occupied units	**506**	**+/-82**	**506**	**(X)**
Less than $50,000	29	+/-30	5.7%	+/-5.8
$50,000 to $99,999	216	+/-59	42.7%	+/-9.4
$100,000 to $149,999	148	+/-58	29.2%	+/-10.4
$150,000 to $199,999	40	+/-29	7.9%	+/-5.8
$200,000 to $299,999	56	+/-42	11.1%	+/-8.2

Selected Housing Characteristics	Estimate	Margin of Error	Percent	Margin of Error
$300,000 to $499,999	17	+/-19	3.4%	+/-3.9
$500,000 to $999,999	0	+/-119	0.0%	+/-6.2
$1,000,000 or more	0	+/-119	0.0%	+/-6.2
Median (dollars)	101,500	+/-7,760	(X)	(X)
MORTGAGE STATUS				
Owner-occupied units	**506**	**+/-82**	**506**	**(X)**
Housing units with a mortgage	386	+/-86	76.3%	+/-9.5
Housing units without a mortgage	120	+/-48	23.7%	+/-9.5
SELECTED MONTHLY OWNER COSTS (SMOC)				
Housing units with a mortgage	**386**	**+/-86**	**386**	**(X)**
Less than $300	0	+/-119	0.0%	+/-8.1
$300 to $499	0	+/-119	0.0%	+/-8.1
$500 to $699	13	+/-15	3.4%	+/-4.0
$700 to $999	107	+/-50	27.7%	+/-11.3
$1,000 to $1,499	229	+/-80	59.3%	+/-13.8
$1,500 to $1,999	20	+/-20	5.2%	+/-5.3
$2,000 or more	17	+/-19	4.4%	+/-5.1
Median (dollars)	1,129	+/-74	(X)	(X)
Housing units without a mortgage	**120**	**+/-48**	**120**	**(X)**
Less than $100	0	+/-119	0.0%	+/-23.4
$100 to $199	13	+/-15	10.8%	+/-12.2
$200 to $299	7	+/-12	5.8%	+/-9.7
$300 to $399	44	+/-26	36.7%	+/-19.9
$400 or more	56	+/-35	46.7%	+/-20.4
Median (dollars)	394	+/-36	(X)	(X)
SELECTED MONTHLY OWNER COSTS AS A PERCENTAGE OF HOUSEHOLD INCOME (SMOCAPI)				
Housing units with a mortgage (excluding units where SMOCAPI cannot be computed)	**386**	**+/-86**	**386**	**(X)**
Less than 20.0 percent	101	+/-42	26.2%	+/-11.2
20.0 to 24.9 percent	78	+/-44	20.2%	+/-10.1
25.0 to 29.9 percent	44	+/-31	11.4%	+/-7.9
30.0 to 34.9 percent	37	+/-26	9.6%	+/-6.5
35.0 percent or more	126	+/-63	32.6%	+/-13.1
Not computed	0	+/-119	(X)	(X)
Housing unit without a mortgage (excluding units where SMOCAPI cannot be computed)	**120**	**+/-48**	**120**	**(X)**
Less than 10.0 percent	33	+/-23	27.5%	+/-18.5
10.0 to 14.9 percent	35	+/-28	29.2%	+/-18.0
15.0 to 19.9 percent	17	+/-17	14.2%	+/-12.8
20.0 to 24.9 percent	13	+/-14	10.8%	+/-12.8
25.0 to 29.9 percent	14	+/-16	11.7%	+/-14.0
30.0 to 34.9 percent	0	+/-119	0.0%	+/-23.4
35.0 percent or more	8	+/-13	6.7%	+/-10.2
Not computed	0	+/-119	(X)	(X)
GROSS RENT				
Occupied units paying rent	**665**	**+/-120**	**665**	**(X)**
Less than $200	0	+/-119	0.0%	+/-4.8
$200 to $299	0	+/-119	0.0%	+/-4.8
$300 to $499	5	+/-8	0.8%	+/-1.2
$500 to $749	135	+/-74	20.3%	+/-10.3
$750 to $999	344	+/-92	51.7%	+/-11.3
$1,000 to $1,499	172	+/-76	25.9%	+/-9.9
$1,500 or more	9	+/-13	1.4%	+/-1.9
Median (dollars)	829	+/-48	(X)	(X)
No rent paid	19	+/-18	(X)	(X)
GROSS RENT AS A PERCENTAGE OF HOUSEHOLD INCOME (GRAPI)				
Occupied units paying rent (excluding units where GRAPI cannot be computed)	**665**	**+/-120**	**665**	**(X)**
Less than 15.0 percent	200	+/-94	30.1%	+/-13.1

Selected Housing Characteristics	Estimate	Margin of Error	Percent	Margin of Error
15.0 to 19.9 percent	66	+/-43	9.9%	+/-6.1
20.0 to 24.9 percent	88	+/-47	13.2%	+/-6.8
25.0 to 29.9 percent	45	+/-33	6.8%	+/-4.8
30.0 to 34.9 percent	50	+/-38	7.5%	+/-5.5
35.0 percent or more	216	+/-92	32.5%	+/-12.4
Not computed	19	+/-18	(X)	(X)

Source: U.S. Census Bureau, 2005-2009 American Community Survey

Data are based on a sample and are subject to sampling variability. The degree of uncertainty for an estimate arising from sampling variability is represented through the use of a margin of error. The value shown here is the 90 percent margin of error. The margin of error can be interpreted roughly as providing a 90 percent probability that the interval defined by the estimate minus the margin of error and the estimate plus the margin of error (the lower and upper confidence bounds) contains the true value. In addition to sampling variability, the ACS estimates are subject to nonsampling error (for a discussion of nonsampling variability, see Accuracy of the Data). The effect of nonsampling error is not represented in these tables.

Notes:
·Caution should be used when comparing data for Number of Rooms between 2008 and 2009. A data collection error was identified for 2008 impacting the "1 room" category. For more information please see Errata Note #54.
·Caution should be used when comparing data for Number of Bedrooms between 2008 and 2009. A data collection error was identified for 2008 impacting the "0 bedrooms" category. For more information please see Errata Note #54.
·The 2005-2009 plumbing data for Puerto Rico will not be shown. Research indicates that the questions on plumbing facilities that were introduced in 2008 in the stateside American Community Survey and the 2008 Puerto Rico Community Survey may not have been appropriate for Puerto Rico.
·Caution should be used when comparing data for Telephone Service Availability between 2008 and 2009. A data collection error was identified for 2008 impacting the "no" category and underreporting those who did not have telephone service available. For more information please see Errata Note #53.
·Caution should be used when comparing data for Occupants per Room between 2008 and 2009. A data collection error was identified for 2008 impacting the "1 room" category. For more information please see Errata Note #54.
·In prior years, the universe included all owner-occupied units with a mortgage. It is now restricted to include only those units where SMOCAPI is computed, that is, SMOC and household income are valid values.
·In prior years, the universe included all owner-occupied units without a mortgage. It is now restricted to include only those units where SMOCAPI is computed, that is, SMOC and household income are valid values.
·In prior years, the universe included all renter-occupied units. It is now restricted to include only those units where GRAPI is computed, that is, gross rent and household Income are valid values.
·The median gross rent excludes no cash renters.
·While the 2005-2009 American Community Survey (ACS) data generally reflect the November 2008 Office of Management and Budget (OMB) definitions of metropolitan and micropolitan statistical areas; in certain instances the names, codes, and boundaries of the principal cities shown in ACS tables may differ from the OMB definitions due to differences in the effective dates of the geographic entities.
·Estimates of urban and rural population, housing units, and characteristics reflect boundaries of urban areas defined based on Census 2000 data. Boundaries for urban areas have not been updated since Census 2000. As a result, data for urban and rural areas from the ACS do not necessarily reflect the results of ongoing urbanization.

Explanation of Symbols:
1. An '**' entry in the margin of error column indicates that either no sample observations or too few sample observations were available to compute a standard error and thus the margin of error. A statistical test is not appropriate.
2. An '-' entry in the estimate column indicates that either no sample observations or too few sample observations were available to compute an estimate, or a ratio of medians cannot be calculated because one or both of the median estimates falls in the lowest interval or upper interval of an open-ended distribution.
3. An '-' following a median estimate means the median falls in the lowest interval of an open-ended distribution.
4. An '+' following a median estimate means the median falls in the upper interval of an open-ended distribution.
5. An '***' entry in the margin of error column indicates that the median falls in the lowest interval or upper interval of an open-ended distribution. A statistical test is not appropriate.
6. An '*****' entry in the margin of error column indicates that the estimate is controlled. A statistical test for sampling variability is not appropriate.
7. An 'N' entry in the estimate and margin of error columns indicates that data for this geographic area cannot be displayed because the number of sample cases is too small.
8. An '(X)' means that the estimate is not applicable or not available.

U.S. Census Bureau
American FactFinder

Woodlawn village, Hamilton County, Ohio

Selected Social Characteristics in the United States: 2005-2009

Data Set: **2005-2009 American Community Survey 5-Year Estimates**
Survey: **American Community Survey**

NOTE. Although the American Community Survey (ACS) produces population, demographic and housing unit estimates, it is the Census Bureau's Population Estimates Program that produces and disseminates the official estimates of the population for the nation, states, counties, cities and towns and estimates of housing units for states and counties.

For more information on confidentiality protection, sampling error, nonsampling error, and definitions, see Survey Methodology.

Selected Social Characteristics in the United States	Estimate	Margin of Error	Percent	Margin of Error
HOUSEHOLDS BY TYPE				
Total households	**1,190**	**+/-88**	**1,190**	**(X)**
Family households (families)	681	+/-84	57.2%	+/-9.2
With own children under 18 years	275	+/-69	23.1%	+/-6.3
Married-couple family	323	+/-85	27.1%	+/-7.4
With own children under 18 years	105	+/-49	8.8%	+/-4.2
Male householder, no wife present, family	116	+/-71	9.7%	+/-6.2
With own children under 18 years	61	+/-66	5.1%	+/-5.6
Female householder, no husband present, family	242	+/-91	20.3%	+/-8.0
With own children under 18 years	109	+/-62	9.2%	+/-5.3
Nonfamily households	509	+/-137	42.8%	+/-9.2
Householder living alone	485	+/-132	40.8%	+/-8.8
65 years and over	106	+/-47	8.9%	+/-3.7
Households with one or more people under 18 years	300	+/-76	25.2%	+/-6.9
Households with one or more people 65 years and over	271	+/-62	22.8%	+/-5.1
Average household size	2.24	+/-0.17	(X)	(X)
Average family size	3.01	+/-0.25	(X)	(X)
RELATIONSHIP				
Population in households	**2,666**	**+/-26**	**2,666**	**(X)**
Householder	1,190	+/-88	44.6%	+/-3.3
Spouse	311	+/-83	11.7%	+/-3.1
Child	919	+/-101	34.5%	+/-3.8
Other relatives	141	+/-73	5.3%	+/-2.7
Nonrelatives	105	+/-66	3.9%	+/-2.5
Unmarried partner	83	+/-56	3.1%	+/-2.1
MARITAL STATUS				
Males 15 years and over	**970**	**+/-119**	**970**	**(X)**
Never married	442	+/-122	45.6%	+/-10.4
Now married, except separated	377	+/-93	38.9%	+/-9.3
Separated	73	+/-60	7.5%	+/-6.2
Widowed	10	+/-14	1.0%	+/-1.5
Divorced	68	+/-42	7.0%	+/-4.2
Females 15 years and over	**1,240**	**+/-105**	**1,240**	**(X)**
Never married	570	+/-104	46.0%	+/-7.5
Now married, except separated	330	+/-85	26.6%	+/-7.1
Separated	41	+/-42	3.3%	+/-3.4
Widowed	197	+/-79	15.9%	+/-6.1
Divorced	102	+/-48	8.2%	+/-3.7

Selected Social Characteristics in the United States	Estimate	Margin of Error	Percent	Margin of Error
FERTILITY				
Number of women 15 to 50 years old who had a birth in the past 12 months	**0**	**+/-119**	**0**	**(X)**
Unmarried women (widowed, divorced, and never married)	0	+/-119	-	**
Per 1,000 unmarried women	0	+/-61	(X)	(X)
Per 1,000 women 15 to 50 years old	0	+/-44	(X)	(X)
Per 1,000 women 15 to 19 years old	0	+/-389	(X)	(X)
Per 1,000 women 20 to 34 years old	0	+/-85	(X)	(X)
Per 1,000 women 35 to 50 years old	0	+/-105	(X)	(X)
GRANDPARENTS				
Number of grandparents living with own grandchildren under 18 years	**36**	**+/-31**	**36**	**(X)**
Responsible for grandchildren	20	+/-22	55.6%	+/-41.6
Years responsible for grandchildren				
Less than 1 year	0	+/-119	0.0%	+/-49.4
1 or 2 years	0	+/-119	0.0%	+/-49.4
3 or 4 years	10	+/-17	27.8%	+/-39.0
5 or more years	10	+/-15	27.8%	+/-37.2
Number of grandparents responsible for own grandchildren under 18 years	**20**	**+/-22**	**20**	**(X)**
Who are female	20	+/-22	100.0%	+/-66.3
Who are married	10	+/-15	50.0%	+/-50.0
SCHOOL ENROLLMENT				
Population 3 years and over enrolled in school	**613**	**+/-118**	**613**	**(X)**
Nursery school, preschool	66	+/-50	10.8%	+/-7.8
Kindergarten	0	+/-119	0.0%	+/-5.2
Elementary school (grades 1-8)	250	+/-62	40.8%	+/-9.9
High school (grades 9-12)	113	+/-63	18.4%	+/-9.2
College or graduate school	184	+/-73	30.0%	+/-9.3
EDUCATIONAL ATTAINMENT				
Population 25 years and over	**1,930**	**+/-103**	**1,930**	**(X)**
Less than 9th grade	116	+/-70	6.0%	+/-3.6
9th to 12th grade, no diploma	146	+/-71	7.6%	+/-3.7
High school graduate (includes equivalency)	517	+/-125	26.8%	+/-6.5
Some college, no degree	394	+/-89	20.4%	+/-4.6
Associate's degree	230	+/-88	11.9%	+/-4.4
Bachelor's degree	346	+/-96	17.9%	+/-4.7
Graduate or professional degree	181	+/-80	9.4%	+/-4.2
Percent high school graduate or higher	86.4%	+/-4.7	(X)	(X)
Percent bachelor's degree or higher	27.3%	+/-5.6	(X)	(X)
VETERAN STATUS				
Civilian population 18 years and over	**2,158**	**+/-91**	**2,158**	**(X)**
Civilian veterans	240	+/-84	11.1%	+/-3.9
DISABILITY STATUS OF THE CIVILIAN NONINSTITUTIONALIZED POPULATION				
Total Civilian Noninstitutionalized Population	**(X)**	**(X)**	**(X)**	**(X)**
With a disability	(X)	(X)	(X)	(X)
Under 18 years	**(X)**	**(X)**	**(X)**	**(X)**
With a disability	(X)	(X)	(X)	(X)
18 to 64 years	**(X)**	**(X)**	**(X)**	**(X)**
With a disability	(X)	(X)	(X)	(X)
65 years and over	**(X)**	**(X)**	**(X)**	**(X)**
With a disability	(X)	(X)	(X)	(X)
RESIDENCE 1 YEAR AGO				
Population 1 year and over	**2,666**	**+/-26**	**2,666**	**(X)**
Same house	2,086	+/-208	78.2%	+/-7.7
Different house in the U.S.	559	+/-202	21.0%	+/-7.6
Same county	328	+/-152	12.3%	+/-5.7

Selected Social Characteristics in the United States	Estimate	Margin of Error	Percent	Margin of Error
Different county	231	+/-151	8.7%	+/-5.7
Same state	38	+/-29	1.4%	+/-1.1
Different state	193	+/-152	7.2%	+/-5.7
Abroad	21	+/-26	0.8%	+/-1.0
PLACE OF BIRTH				
Total population	**2,666**	**+/-26**	**2,666**	**(X)**
Native	2,580	+/-68	96.8%	+/-2.5
Born in United States	2,580	+/-68	96.8%	+/-2.5
State of residence	1,785	+/-158	67.0%	+/-6.0
Different state	795	+/-161	29.8%	+/-6.0
Born in Puerto Rico, U.S. Island areas, or born abroad to American parent(s)	0	+/-119	0.0%	+/-1.2
Foreign born	86	+/-66	3.2%	+/-2.5
U.S. CITIZENSHIP STATUS				
Foreign-born population	**86**	**+/-66**	**86**	**(X)**
Naturalized U.S. citizen	0	+/-119	0.0%	+/-30.5
Not a U.S. citizen	86	+/-66	100.0%	+/-30.5
YEAR OF ENTRY				
Population born outside the United States	**86**	**+/-66**	**86**	**(X)**
Native	**0**	**+/-119**	**0**	**(X)**
Entered 2000 or later	0	+/-119	-	**
Entered before 2000	0	+/-119	-	**
Foreign born	**86**	**+/-66**	**86**	**(X)**
Entered 2000 or later	74	+/-63	86.0%	+/-19.3
Entered before 2000	12	+/-14	14.0%	+/-19.3
WORLD REGION OF BIRTH OF FOREIGN BORN				
Foreign-born population, excluding population born at sea	**86**	**+/-66**	**86**	**(X)**
Europe	13	+/-13	15.1%	+/-17.4
Asia	53	+/-57	61.6%	+/-34.8
Africa	0	+/-119	0.0%	+/-30.5
Oceania	0	+/-119	0.0%	+/-30.5
Latin America	20	+/-26	23.3%	+/-30.3
Northern America	0	+/-119	0.0%	+/-30.5
LANGUAGE SPOKEN AT HOME				
Population 5 years and over	**2,504**	**+/-78**	**2,504**	**(X)**
English only	2,392	+/-105	95.5%	+/-2.6
Language other than English	112	+/-64	4.5%	+/-2.6
Speak English less than "very well"	18	+/-18	0.7%	+/-0.7
Spanish	47	+/-37	1.9%	+/-1.5
Speak English less than "very well"	5	+/-10	0.2%	+/-0.4
Other Indo-European languages	43	+/-36	1.7%	+/-1.4
Speak English less than "very well"	13	+/-15	0.5%	+/-0.6
Asian and Pacific Islander languages	13	+/-21	0.5%	+/-0.8
Speak English less than "very well"	0	+/-119	0.0%	+/-1.3
Other languages	9	+/-13	0.4%	+/-0.5
Speak English less than "very well"	0	+/-119	0.0%	+/-1.3
ANCESTRY				
Total population	**2,666**	**+/-26**	**2,666**	**(X)**
American	15	+/-18	0.6%	+/-0.7
Arab	0	+/-119	0.0%	+/-1.2
Czech	34	+/-49	1.3%	+/-1.8
Danish	0	+/-119	0.0%	+/-1.2
Dutch	19	+/-22	0.7%	+/-0.8
English	31	+/-24	1.2%	+/-0.9
French (except Basque)	32	+/-25	1.2%	+/-0.9
French Canadian	0	+/-119	0.0%	+/-1.2
German	295	+/-119	11.1%	+/-4.5
Greek	46	+/-69	1.7%	+/-2.6
Hungarian	5	+/-8	0.2%	+/-0.3

Selected Social Characteristics in the United States	Estimate	Margin of Error	Percent	Margin of Error
Irish	178	+/-109	6.7%	+/-4.1
Italian	58	+/-50	2.2%	+/-1.9
Lithuanian	0	+/-119	0.0%	+/-1.2
Norwegian	0	+/-119	0.0%	+/-1.2
Polish	78	+/-101	2.9%	+/-3.8
Portuguese	0	+/-119	0.0%	+/-1.2
Russian	0	+/-119	0.0%	+/-1.2
Scotch-Irish	13	+/-21	0.5%	+/-0.8
Scottish	0	+/-119	0.0%	+/-1.2
Slovak	0	+/-119	0.0%	+/-1.2
Subsaharan African	65	+/-84	2.4%	+/-3.1
Swedish	8	+/-12	0.3%	+/-0.5
Swiss	0	+/-119	0.0%	+/-1.2
Ukrainian	2	+/-6	0.1%	+/-0.2
Welsh	0	+/-119	0.0%	+/-1.2
West Indian (excluding Hispanic origin groups)	0	+/-119	0.0%	+/-1.2

Source: U.S. Census Bureau, 2005-2009 American Community Survey

Data are based on a sample and are subject to sampling variability. The degree of uncertainty for an estimate arising from sampling variability is represented through the use of a margin of error. The value shown here is the 90 percent margin of error. The margin of error can be interpreted roughly as providing a 90 percent probability that the interval defined by the estimate minus the margin of error and the estimate plus the margin of error (the lower and upper confidence bounds) contains the true value. In addition to sampling variability, the ACS estimates are subject to nonsampling error (for a discussion of nonsampling variability, see Accuracy of the Data). The effect of nonsampling error is not represented in these tables.

Notes:
·Ancestry listed in this table refers to the total number of people who responded with a particular ancestry; for example, the estimate given for Russian represents the number of people who listed Russian as either their first or second ancestry. This table lists only the largest ancestry groups; see the Detailed Tables for more categories. Race and Hispanic origin groups are not included in this table because official data for those groups come from the Race and Hispanic origin questions rather than the ancestry question (see Demographic Table).
·The Census Bureau introduced a new set of disability questions in the 2008 ACS questionnaire. Because of contextual differences between the 2008-2009 disability data and disability data collected in prior years, the Census Bureau is unable to combine the 5 years of disability data in order to produce the multi-year estimate that would appear in this table. Multi-year estimates of disability status will become available once five consecutive years of data are collected. For more information about the differences between the 2008 and prior years' disability questions, see Review of Changes to the Measurement of Disability in the 2008 ACS.
·Data for year of entry of the native population reflect the year of entry into the U.S. by people who were born in Puerto Rico, U.S. Island Areas or born outside the U.S. to a U.S. citizen parent and who subsequently moved to the U.S.
·While the 2005-2009 American Community Survey (ACS) data generally reflect the November 2008 Office of Management and Budget (OMB) definitions of metropolitan and micropolitan statistical areas; in certain instances the names, codes, and boundaries of the principal cities shown in ACS tables may differ from the OMB definitions due to differences in the effective dates of the geographic entities.
·Estimates of urban and rural population, housing units, and characteristics reflect boundaries of urban areas defined based on Census 2000 data. Boundaries for urban areas have not been updated since Census 2000. As a result, data for urban and rural areas from the ACS do not necessarily reflect the results of ongoing urbanization.

Explanation of Symbols:
1. An '**' entry in the margin of error column indicates that either no sample observations or too few sample observations were available to compute a standard error and thus the margin of error. A statistical test is not appropriate.
2. An '-' entry in the estimate column indicates that either no sample observations or too few sample observations were available to compute an estimate, or a ratio of medians cannot be calculated because one or both of the median estimates falls in the lowest interval or upper interval of an open-ended distribution.
3. An '-' following a median estimate means the median falls in the lowest interval of an open-ended distribution.
4. An '+' following a median estimate means the median falls in the upper interval of an open-ended distribution.
5. An '***' entry in the margin of error column indicates that the median falls in the lowest interval or upper interval of an open-ended distribution. A statistical test is not appropriate.
6. An '*****' entry in the margin of error column indicates that the estimate is controlled. A statistical test for sampling variability is not appropriate.
7. An 'N' entry in the estimate and margin of error columns indicates that data for this geographic area cannot be displayed because the number of sample cases is too small.
8. An '(X)' means that the estimate is not applicable or not available.

The letters PDF or symbol indicate a document is in the Portable Document Format (PDF). To view the file you will need the Adobe® Acrobat® Reader, which is available for **free** from the Adobe web site.

U.S. Census Bureau
American FactFinder

Woodlawn village, Hamilton County, Ohio

Population and Housing Narrative Profile: 2005-2009
Data Set: **2005-2009 American Community Survey 5-Year Estimates**
Survey: **American Community Survey**

NOTE. Although the American Community Survey (ACS) produces population, demographic and housing unit estimates, it is the Census Bureau's Population Estimates Program that produces and disseminates the official estimates of the population for the nation, states, counties, cities and towns and estimates of housing units for states and counties.

For more information on confidentiality protection, sampling error, nonsampling error, and definitions, see Survey Methodology.

HOUSEHOLDS AND FAMILIES: In 2005-2009 there were 1,200 households in Woodlawn village. The average household size was 2.2 people.

Families made up 57 percent of the households in Woodlawn village. This figure includes both married-couple families (27 percent) and other families (30 percent). Nonfamily households made up 43 percent of all households in Woodlawn village. Most of the nonfamily households were people living alone, but some were composed of people living in households in which no one was related to the householder.

The Types of Households in Woodlawn village, Hamilton County, Ohio in 2005-2009

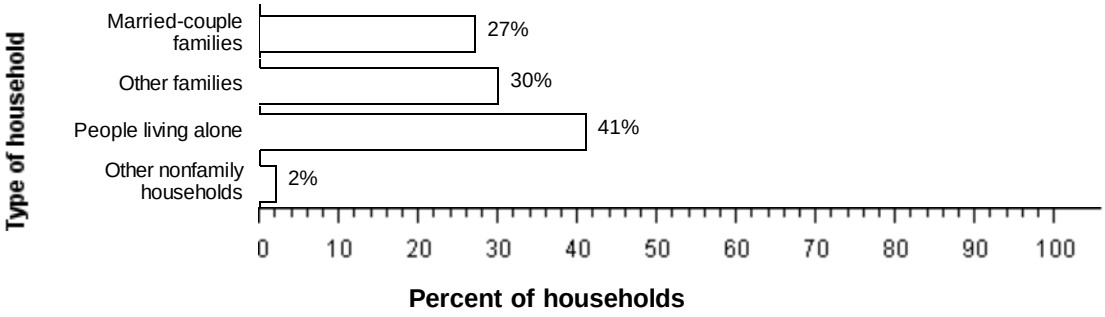

Source: American Community Survey, 2005-2009

NATIVITY AND LANGUAGE: Three percent of the people living in Woodlawn village in 2005-2009 were foreign born. Ninety-seven percent was native, including 67 percent who were born in Ohio.

Among people at least five years old living in Woodlawn village in 2005-2009, 4 percent spoke a language other than English at home. Of those speaking a language other than English at home, 42 percent spoke Spanish and 58 percent spoke some other language; 16 percent reported that they did not speak English "very well."

GEOGRAPHIC MOBILITY: In 2005-2009, 78 percent of the people at least one year old living in Woodlawn village were living in the same residence one year earlier; 12 percent had moved during the past year from another residence in the same county, 1 percent from another county in the same state, 7 percent from another state, and 1 percent from abroad.

Geographic Mobility of Residents of Woodlawn village, Hamilton County, Ohio in 2005-2009

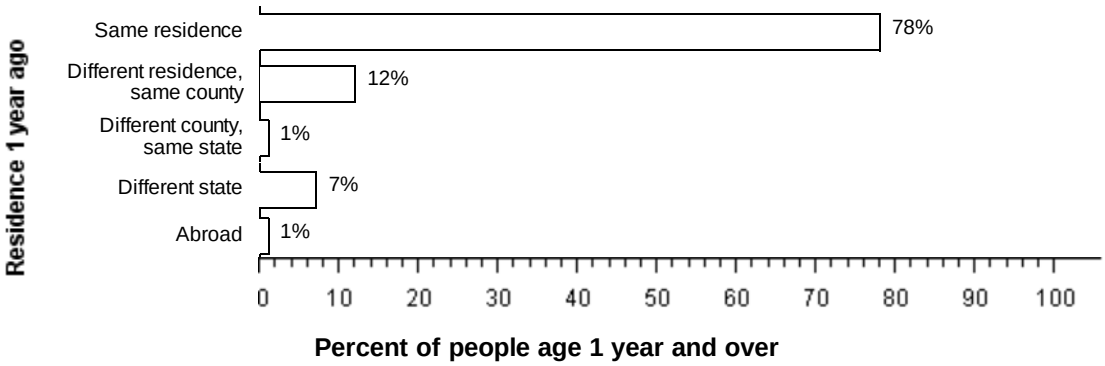

Source: American Community Survey, 2005-2009

EDUCATION: In 2005-2009, 86 percent of people 25 years and over had at least graduated from high school and 27 percent had a bachelor's degree or higher. Fourteen percent were dropouts; they were not enrolled in school and had not graduated from high school.

The total school enrollment in Woodlawn village was 610 in 2005-2009. Nursery school and kindergarten enrollment was 66 and elementary or high school enrollment was 360 children. College or graduate school enrollment was 180.

The Educational Attainment of People in Woodlawn village, Hamilton County, Ohio in 2005-2009

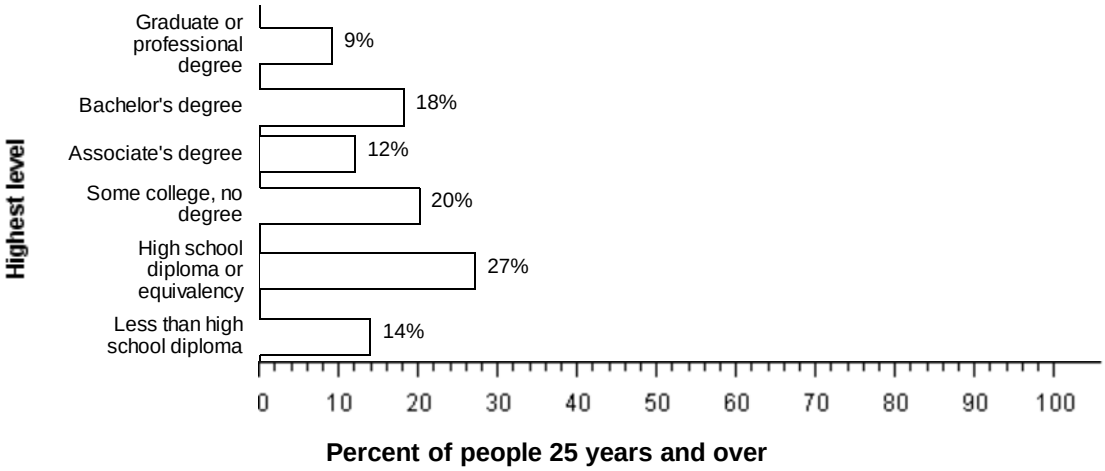

Source: American Community Survey, 2005-2009

DISABILITY: In Woodlawn village, among people at least five years old in 2005-2009, percent reported a disability. The likelihood of having a disability varied by age - from percent of people 5 to 15 years old, to percent of people 16 to 64 years old, and to percent of those 65 and older.

INDUSTRIES: In 2005-2009, for the employed population 16 years and older, the leading industries in Woodlawn village were Educational services, and health care, and social assistance, 25 percent, and Manufacturing, 14 percent.

Employment by Industry in Woodlawn village, Hamilton County, Ohio in 2005-2009

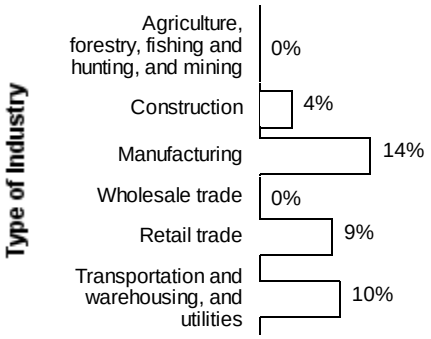

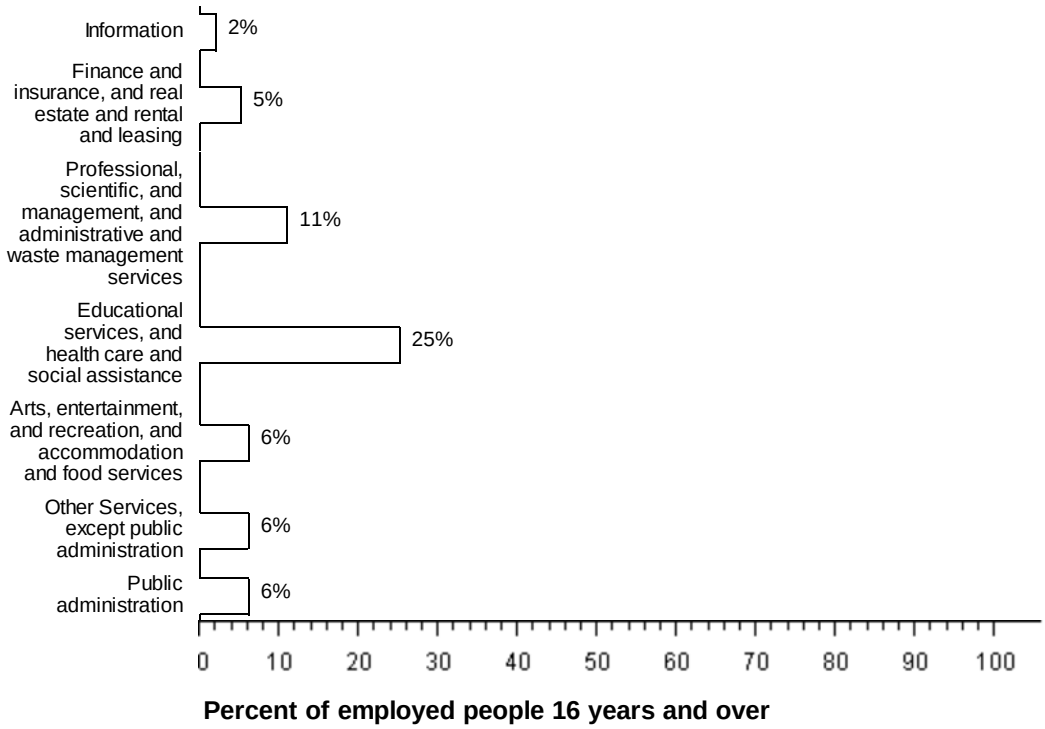

Source: American Community Survey, 2005-2009

OCCUPATIONS AND TYPE OF EMPLOYER: Among the most common occupations were: Management, professional, and related occupations, 29 percent; Sales and office occupations, 27 percent; Service occupations, 25 percent; Production, transportation, and material moving occupations, 14 percent; and Construction, extraction, maintenance, and repair occupations, 5 percent. Eighty-seven percent of the people employed were Private wage and salary workers; 13 percent was Federal, state, or local government workers; and less than 0.5 percent was Self-employed in own not incorporated business workers.

TRAVEL TO WORK: Ninety-four percent of Woodlawn village workers drove to work alone in 2005-2009, 3 percent carpooled, 1 percent took public transportation, and 2 percent used other means. The remaining less than 0.5 percent worked at home. Among those who commuted to work, it took them on average 23.1 minutes to get to work.

INCOME: The median income of households in Woodlawn village was $46,154. Eighty-four percent of the households received earnings and 18 percent received retirement income other than Social Security. Twenty-six percent of the households received Social Security. The average income from Social Security was $12,702. These income sources are not mutually exclusive; that is, some households received income from more than one source.

POVERTY AND PARTICIPATION IN GOVERNMENT PROGRAMS: In 2005-2009, 9 percent of people were in poverty. Eleven percent of related children under 18 were below the poverty level, compared with 10 percent of people 65 years old and over. Four percent of all families and 10 percent of families with a female householder and no husband present had incomes below the poverty level.

Poverty Rates in Woodlawn village, Hamilton County, Ohio in 2005-2009

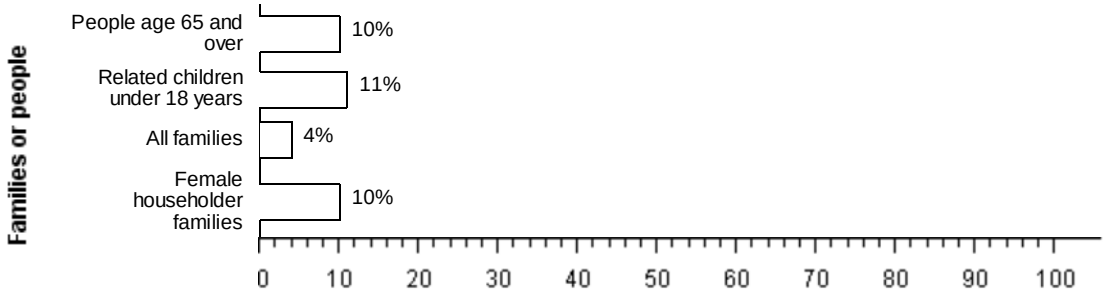

Percent below poverty level

Source: American Community Survey, 2005-2009

POPULATION OF Woodlawn village: In 2005-2009, Woodlawn village had a total population of 2,700 - 1,500 (58 percent) females and 1,100 (42 percent) males. The median age was 37.3 years. Nineteen percent of the population was under 18 years and 13 percent was 65 years and older.

The Age Distribution of People in Woodlawn village, Hamilton County, Ohio in 2005-2009

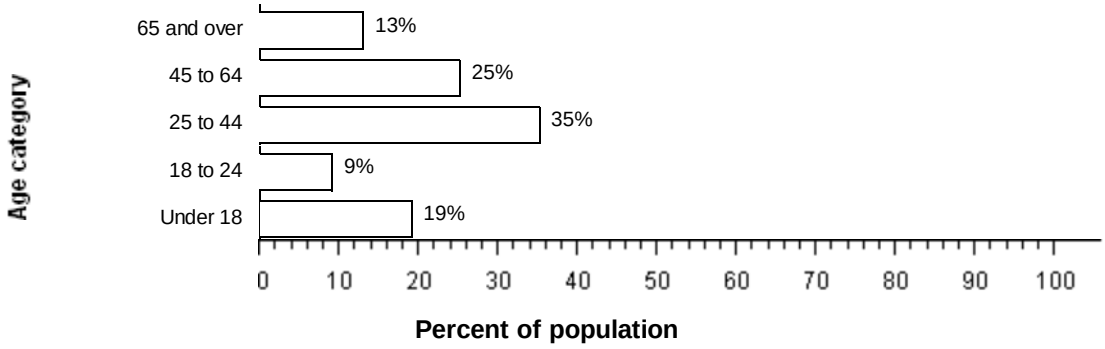

Source: American Community Survey, 2005-2009

For people reporting one race alone, 22 percent was White; 73 percent was Black or African American; less than 0.5 percent was American Indian and Alaska Native; 2 percent was Asian; less than 0.5 percent was Native Hawaiian and Other Pacific Islander, and less than 0.5 percent was Some other race. Three percent reported Two or more races. One percent of the people in Woodlawn village was Hispanic. Twenty-one percent of the people in Woodlawn village was White non-Hispanic. People of Hispanic origin may be of any race.

HOUSING CHARACTERISTICS: In 2005-2009, Woodlawn village had a total of 1,300 housing units, 8 percent of which were vacant. Of the total housing units, 60 percent was in single-unit structures, 40 percent was in multi-unit structures, and less than 0.5 percent was mobile homes. Twenty-six percent of the housing units were built since 1990.

The Types of Housing Units in Woodlawn village, Hamilton County, Ohio in 2005-2009

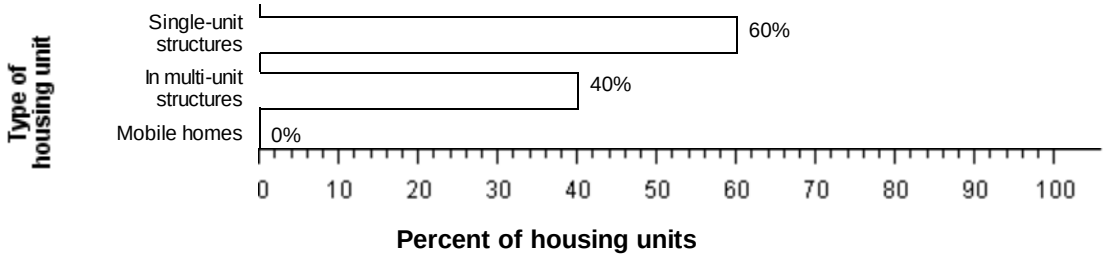

Source: American Community Survey, 2005-2009

OCCUPIED HOUSING UNIT CHARACTERISTICS: In 2005-2009, Woodlawn village had 1,200 occupied housing units - 510 (43 percent) owner occupied and 680 (57 percent) renter occupied. Six percent of the households did not have telephone service and 4 percent of the households did not have access to a car, truck, or van for private use. Multi Vehicle households were not rare. Thirty-one percent had two vehicles and another 19 percent had three or more.

HOUSING COSTS: The median monthly housing costs for mortgaged owners was $1,129, nonmortgaged owners $394, and renters $829. Forty-two percent of owners with mortgages, 7 percent of owners without mortgages, and 40 percent of renters in Woodlawn village spent 30 percent or more of household income on housing.

Occupants with a Housing Cost Burden in Woodlawn village, Hamilton County, Ohio in 2005-2009

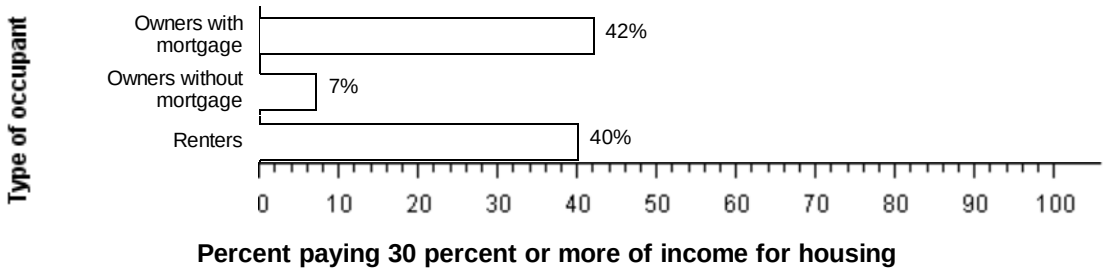

Source: American Community Survey, 2005-2009

Source: U.S. Census Bureau, 2005-2009 American Community Survey

The U.S. Census Bureau's Population Estimates Program produces the official population estimates for the nation, states, counties and places, and the official estimates of housing units for states and counties. The population and housing characteristics included above are derived from the American Community Survey.

Notes:
· Detail may not add to totals due to rounding.
· Percentages are based on unrounded numbers.

U.S. Census Bureau
American FactFinder

Whitewater township, Hamilton County, Ohio

ACS Demographic and Housing Estimates: 2005-2009

Data Set: **2005-2009 American Community Survey 5-Year Estimates**
Survey: **American Community Survey**

NOTE. Although the American Community Survey (ACS) produces population, demographic and housing unit estimates, it is the Census Bureau's Population Estimates Program that produces and disseminates the official estimates of the population for the nation, states, counties, cities and towns and estimates of housing units for states and counties.

For more information on confidentiality protection, sampling error, nonsampling error, and definitions, see Survey Methodology.

ACS Demographic and Housing Estimates	Estimate	Margin of Error	Percent	Margin of Error
SEX AND AGE				
Total population	**4,135**	**+/-28**	**4,135**	**(X)**
Male	2,188	+/-154	52.9%	+/-3.7
Female	1,947	+/-150	47.1%	+/-3.7
Under 5 years	248	+/-92	6.0%	+/-2.2
5 to 9 years	280	+/-101	6.8%	+/-2.4
10 to 14 years	380	+/-121	9.2%	+/-2.9
15 to 19 years	283	+/-83	6.8%	+/-2.0
20 to 24 years	247	+/-134	6.0%	+/-3.2
25 to 34 years	563	+/-178	13.6%	+/-4.3
35 to 44 years	466	+/-102	11.3%	+/-2.5
45 to 54 years	561	+/-134	13.6%	+/-3.2
55 to 59 years	306	+/-140	7.4%	+/-3.4
60 to 64 years	220	+/-75	5.3%	+/-1.8
65 to 74 years	385	+/-106	9.3%	+/-2.6
75 to 84 years	153	+/-73	3.7%	+/-1.8
85 years and over	43	+/-35	1.0%	+/-0.9
Median age (years)	36.7	+/-4.9	(X)	(X)
18 years and over	3,006	+/-166	72.7%	+/-3.9
21 years and over	2,900	+/-156	70.1%	+/-3.7
62 years and over	743	+/-135	18.0%	+/-3.3
65 years and over	581	+/-108	14.1%	+/-2.6
18 years and over	**3,006**	**+/-166**	**3,006**	**(X)**
Male	1,572	+/-160	52.3%	+/-3.8
Female	1,434	+/-123	47.7%	+/-3.8
65 years and over	**581**	**+/-108**	**581**	**(X)**
Male	279	+/-71	48.0%	+/-7.8
Female	302	+/-69	52.0%	+/-7.8
RACE				
Total population	**4,135**	**+/-28**	**4,135**	**(X)**
One race	4,069	+/-73	98.4%	+/-1.8
Two or more races	66	+/-73	1.6%	+/-1.8
One race	4,069	+/-73	98.4%	+/-1.8
White	3,883	+/-199	93.9%	+/-4.7
Black or African American	0	+/-119	0.0%	+/-0.8
American Indian and Alaska Native	54	+/-97	1.3%	+/-2.3

ACS Demographic and Housing Estimates	Estimate	Margin of Error	Percent	Margin of Error
Cherokee tribal grouping	0	+/-119	0.0%	+/-0.8
Chippewa tribal grouping	0	+/-119	0.0%	+/-0.8
Navajo tribal grouping	0	+/-119	0.0%	+/-0.8
Sioux tribal grouping	54	+/-97	1.3%	+/-2.3
Asian	11	+/-18	0.3%	+/-0.4
Asian Indian	0	+/-119	0.0%	+/-0.8
Chinese	0	+/-119	0.0%	+/-0.8
Filipino	11	+/-18	0.3%	+/-0.4
Japanese	0	+/-119	0.0%	+/-0.8
Korean	0	+/-119	0.0%	+/-0.8
Vietnamese	0	+/-119	0.0%	+/-0.8
Other Asian	0	+/-119	0.0%	+/-0.8
Native Hawaiian and Other Pacific Islander	0	+/-119	0.0%	+/-0.8
Native Hawaiian	0	+/-119	0.0%	+/-0.8
Guamanian or Chamorro	0	+/-119	0.0%	+/-0.8
Samoan	0	+/-119	0.0%	+/-0.8
Other Pacific Islander	0	+/-119	0.0%	+/-0.8
Some other race	121	+/-168	2.9%	+/-4.1
Two or more races	66	+/-73	1.6%	+/-1.8
White and Black or African American	0	+/-119	0.0%	+/-0.8
White and American Indian and Alaska Native	66	+/-73	1.6%	+/-1.8
White and Asian	0	+/-119	0.0%	+/-0.8
Black or African American and American Indian and Alaska Native	0	+/-119	0.0%	+/-0.8
Race alone or in combination with one or more other races				
Total population	**4,135**	**+/-28**	**4,135**	**(X)**
White	3,949	+/-190	95.5%	+/-4.5
Black or African American	0	+/-119	0.0%	+/-0.8
American Indian and Alaska Native	120	+/-124	2.9%	+/-3.0
Asian	11	+/-18	0.3%	+/-0.4
Native Hawaiian and Other Pacific Islander	0	+/-119	0.0%	+/-0.8
Some other race	121	+/-168	2.9%	+/-4.1
HISPANIC OR LATINO AND RACE				
Total population	**4,135**	**+/-28**	**4,135**	**(X)**
Hispanic or Latino (of any race)	200	+/-211	4.8%	+/-5.1
Mexican	196	+/-209	4.7%	+/-5.0
Puerto Rican	0	+/-119	0.0%	+/-0.8
Cuban	0	+/-119	0.0%	+/-0.8
Other Hispanic or Latino	4	+/-11	0.1%	+/-0.3
Not Hispanic or Latino	3,935	+/-216	95.2%	+/-5.1
White alone	3,804	+/-230	92.0%	+/-5.5
Black or African American alone	0	+/-119	0.0%	+/-0.8
American Indian and Alaska Native alone	54	+/-97	1.3%	+/-2.3
Asian alone	11	+/-18	0.3%	+/-0.4
Native Hawaiian and Other Pacific Islander alone	0	+/-119	0.0%	+/-0.8
Some other race alone	0	+/-119	0.0%	+/-0.8
Two or more races	66	+/-73	1.6%	+/-1.8
Two races including Some other race	0	+/-119	0.0%	+/-0.8
Two races excluding Some other race, and Three or more races	66	+/-73	1.6%	+/-1.8
Total housing units	**1,853**	**+/-196**	**(X)**	**(X)**

Source: U.S. Census Bureau, 2005-2009 American Community Survey

Data are based on a sample and are subject to sampling variability. The degree of uncertainty for an estimate arising from sampling variability is represented through the use of a margin of error. The value shown here is the 90 percent margin of error. The margin of error can be interpreted roughly as providing a 90 percent probability that the interval defined by the estimate minus the margin of error and the estimate plus the margin of error (the lower and upper confidence bounds) contains the true value. In addition to sampling variability, the ACS estimates are subject to nonsampling error (for a discussion of nonsampling variability, see Accuracy of the Data). The effect of nonsampling error is not represented in these tables.

Notes:
·For more information on understanding race and Hispanic origin data, please see the Census 2000 Brief entitled, Overview of Race and Hispanic Origin, issued March 2001. (pdf format)
·The ACS questions on Hispanic origin and race were revised in 2008 to make them consistent with the Census 2010 question wording. Any changes in estimates for 2008 and beyond may be due to demographic changes, as well as factors including questionnaire changes, differences in ACS population controls, and methodological differences in the population estimates, and therefore should be used with caution. For a summary of questionnaire changes see http://www.census.gov/acs/www/methodology/questionnaire_changes/. For more information about changes in the estimates see http://www.census.gov/population/www/socdemo/hispanic/reports.html.

·While the 2005-2009 American Community Survey (ACS) data generally reflect the November 2008 Office of Management and Budget (OMB) definitions of metropolitan and micropolitan statistical areas; in certain instances the names, codes, and boundaries of the principal cities shown in ACS tables may differ from the OMB definitions due to differences in the effective dates of the geographic entities.
·Estimates of urban and rural population, housing units, and characteristics reflect boundaries of urban areas defined based on Census 2000 data. Boundaries for urban areas have not been updated since Census 2000. As a result, data for urban and rural areas from the ACS do not necessarily reflect the results of ongoing urbanization.

Explanation of Symbols:
1. An '**' entry in the margin of error column indicates that either no sample observations or too few sample observations were available to compute a standard error and thus the margin of error. A statistical test is not appropriate.
2. An '-' entry in the estimate column indicates that either no sample observations or too few sample observations were available to compute an estimate, or a ratio of medians cannot be calculated because one or both of the median estimates falls in the lowest interval or upper interval of an open-ended distribution.
3. An '-' following a median estimate means the median falls in the lowest interval of an open-ended distribution.
4. An '+' following a median estimate means the median falls in the upper interval of an open-ended distribution.
5. An '***' entry in the margin of error column indicates that the median falls in the lowest interval or upper interval of an open-ended distribution. A statistical test is not appropriate.
6. An '*****' entry in the margin of error column indicates that the estimate is controlled. A statistical test for sampling variability is not appropriate.
7. An 'N' entry in the estimate and margin of error columns indicates that data for this geographic area cannot be displayed because the number of sample cases is too small.
8. An '(X)' means that the estimate is not applicable or not available.

The letters PDF or symbol indicate a document is in the Portable Document Format (PDF). To view the file you will need the Adobe® Acrobat® Reader, which is available for **free** from the Adobe web site.

U.S. Census Bureau
American FactFinder

Whitewater township, Hamilton County, Ohio

Selected Economic Characteristics: 2005-2009

Data Set: **2005-2009 American Community Survey 5-Year Estimates**
Survey: **American Community Survey**

NOTE. Although the American Community Survey (ACS) produces population, demographic and housing unit estimates, it is the Census Bureau's Population Estimates Program that produces and disseminates the official estimates of the population for the nation, states, counties, cities and towns and estimates of housing units for states and counties.

For more information on confidentiality protection, sampling error, nonsampling error, and definitions, see Survey Methodology.

Selected Economic Characteristics	Estimate	Margin of Error	Percent	Margin of Error
EMPLOYMENT STATUS				
Population 16 years and over	**3,112**	**+/-161**	**3,112**	**(X)**
In labor force	1,948	+/-220	62.6%	+/-6.2
Civilian labor force	1,948	+/-220	62.6%	+/-6.2
Employed	1,813	+/-220	58.3%	+/-6.3
Unemployed	135	+/-71	4.3%	+/-2.3
Armed Forces	0	+/-119	0.0%	+/-1.0
Not in labor force	1,164	+/-201	37.4%	+/-6.2
Civilian labor force	**1,948**	**+/-220**	**1,948**	**(X)**
Percent Unemployed	6.9%	+/-3.7	(X)	(X)
Females 16 years and over	**1,498**	**+/-127**	**1,498**	**(X)**
In labor force	789	+/-123	52.7%	+/-8.0
Civilian labor force	789	+/-123	52.7%	+/-8.0
Employed	762	+/-120	50.9%	+/-7.8
Own children under 6 years	**238**	**+/-101**	**238**	**(X)**
All parents in family in labor force	74	+/-35	31.1%	+/-17.6
Own children 6 to 17 years	**695**	**+/-150**	**695**	**(X)**
All parents in family in labor force	388	+/-129	55.8%	+/-16.5
COMMUTING TO WORK				
Workers 16 years and over	**1,721**	**+/-210**	**1,721**	**(X)**
Car, truck, or van -- drove alone	1,497	+/-207	87.0%	+/-5.1
Car, truck, or van -- carpooled	101	+/-68	5.9%	+/-3.9
Public transportation (excluding taxicab)	39	+/-34	2.3%	+/-2.0
Walked	26	+/-25	1.5%	+/-1.4
Other means	0	+/-119	0.0%	+/-1.9
Worked at home	58	+/-51	3.4%	+/-2.9
Mean travel time to work (minutes)	26.6	+/-4.0	(X)	(X)
OCCUPATION				
Civilian employed population 16 years and over	**1,813**	**+/-220**	**1,813**	**(X)**
Management, professional, and related occupations	278	+/-88	15.3%	+/-4.9
Service occupations	331	+/-100	18.3%	+/-5.2
Sales and office occupations	460	+/-130	25.4%	+/-6.3
Farming, fishing, and forestry occupations	0	+/-119	0.0%	+/-1.8
Construction, extraction, maintenance, and repair occupations	365	+/-132	20.1%	+/-7.6
Production, transportation, and material moving occupations	379	+/-144	20.9%	+/-6.8

Selected Economic Characteristics	Estimate	Margin of Error	Percent	Margin of Error
INDUSTRY				
Civilian employed population 16 years and over	**1,813**	**+/-220**	**1,813**	**(X)**
Agriculture, forestry, fishing and hunting, and mining	11	+/-17	0.6%	+/-0.9
Construction	303	+/-112	16.7%	+/-6.4
Manufacturing	199	+/-70	11.0%	+/-3.7
Wholesale trade	59	+/-46	3.3%	+/-2.5
Retail trade	231	+/-72	12.7%	+/-4.0
Transportation and warehousing, and utilities	66	+/-42	3.6%	+/-2.2
Information	25	+/-27	1.4%	+/-1.5
Finance and insurance, and real estate and rental and leasing	140	+/-78	7.7%	+/-3.9
Professional, scientific, and management, and administrative and waste management services	141	+/-65	7.8%	+/-3.4
Educational services, and health care and social assistance	198	+/-91	10.9%	+/-4.9
Arts, entertainment, and recreation, and accommodation and food services	258	+/-111	14.2%	+/-5.3
Other services, except public administration	108	+/-84	6.0%	+/-4.7
Public administration	74	+/-42	4.1%	+/-2.3
CLASS OF WORKER				
Civilian employed population 16 years and over	**1,813**	**+/-220**	**1,813**	**(X)**
Private wage and salary workers	1,579	+/-211	87.1%	+/-4.6
Government workers	158	+/-64	8.7%	+/-3.4
Self-employed in own not incorporated business workers	76	+/-43	4.2%	+/-2.4
Unpaid family workers	0	+/-119	0.0%	+/-1.8
INCOME AND BENEFITS (IN 2009 INFLATION-ADJUSTED DOLLARS)				
Total households	**1,588**	**+/-128**	**1,588**	**(X)**
Less than $10,000	118	+/-51	7.4%	+/-3.0
$10,000 to $14,999	104	+/-59	6.5%	+/-3.6
$15,000 to $24,999	176	+/-66	11.1%	+/-4.1
$25,000 to $34,999	257	+/-80	16.2%	+/-5.1
$35,000 to $49,999	395	+/-89	24.9%	+/-5.1
$50,000 to $74,999	315	+/-83	19.8%	+/-5.0
$75,000 to $99,999	106	+/-47	6.7%	+/-2.8
$100,000 to $149,999	95	+/-50	6.0%	+/-3.1
$150,000 to $199,999	22	+/-21	1.4%	+/-1.3
$200,000 or more	0	+/-119	0.0%	+/-2.0
Median household income (dollars)	41,845	+/-2,970	(X)	(X)
Mean household income (dollars)	46,332	+/-3,518	(X)	(X)
With earnings	1,220	+/-115	76.8%	+/-5.2
Mean earnings (dollars)	43,975	+/-4,573	(X)	(X)
With Social Security	489	+/-88	30.8%	+/-4.3
Mean Social Security income (dollars)	16,818	+/-1,594	(X)	(X)
With retirement income	393	+/-92	24.7%	+/-5.3
Mean retirement income (dollars)	16,532	+/-4,749	(X)	(X)
With Supplemental Security Income	45	+/-52	2.8%	+/-3.3
Mean Supplemental Security Income (dollars)	6,509	+/-2,644	(X)	(X)
With cash public assistance income	55	+/-41	3.5%	+/-2.6
Mean cash public assistance income (dollars)	1,889	+/-1,303	(X)	(X)
With Food Stamp/SNAP benefits in the past 12 months	279	+/-83	17.6%	+/-5.7
Families	**1,029**	**+/-85**	**1,029**	**(X)**
Less than $10,000	54	+/-32	5.2%	+/-3.0
$10,000 to $14,999	52	+/-41	5.1%	+/-3.9
$15,000 to $24,999	95	+/-50	9.2%	+/-4.9
$25,000 to $34,999	138	+/-72	13.4%	+/-6.8
$35,000 to $49,999	266	+/-76	25.9%	+/-6.8
$50,000 to $74,999	241	+/-76	23.4%	+/-7.0
$75,000 to $99,999	83	+/-36	8.1%	+/-3.5
$100,000 to $149,999	87	+/-47	8.5%	+/-4.5
$150,000 to $199,999	13	+/-15	1.3%	+/-1.5
$200,000 or more	0	+/-119	0.0%	+/-3.1
Median family income (dollars)	45,107	+/-5,684	(X)	(X)
Mean family income (dollars)	51,712	+/-4,678	(X)	(X)

Selected Economic Characteristics	Estimate	Margin of Error	Percent	Margin of Error
Per capita income (dollars)	18,462	+/-1,736	(X)	(X)
Nonfamily households	**559**	**+/-142**	**559**	**(X)**
Median nonfamily income (dollars)	33,079	+/-9,125	(X)	(X)
Mean nonfamily income (dollars)	35,846	+/-5,278	(X)	(X)
Median earnings for workers (dollars)	22,446	+/-2,610	(X)	(X)
Median earnings for male full-time, year-round workers (dollars)	38,179	+/-7,934	(X)	(X)
Median earnings for female full-time, year-round workers (dollars)	29,856	+/-5,693	(X)	(X)
HEALTH INSURANCE COVERAGE				
Civilian Noninstitutionalized Population	**(X)**	**(X)**	**(X)**	**(X)**
With health insurance coverage	(X)	(X)	(X)	(X)
With private health insurance coverage	(X)	(X)	(X)	(X)
With public health coverage	(X)	(X)	(X)	(X)
No health insurance coverage	(X)	(X)	(X)	(X)
Civilian Noninstitutionalized Population Under 18 years	**(X)**	**(X)**	**(X)**	**(X)**
No health insurance coverage	(X)	(X)	(X)	(X)
PERCENTAGE OF FAMILIES AND PEOPLE WHOSE INCOME IN THE PAST 12 MONTHS IS BELOW THE POVERTY LEVEL				
All families	11.5%	+/-5.1	(X)	(X)
With related children under 18 years	19.8%	+/-9.7	(X)	(X)
With related children under 5 years only	33.0%	+/-31.7	(X)	(X)
Married couple families	8.1%	+/-5.7	(X)	(X)
With related children under 18 years	15.7%	+/-11.2	(X)	(X)
With related children under 5 years only	20.3%	+/-34.2	(X)	(X)
Families with female householder, no husband present	26.3%	+/-16.6	(X)	(X)
With related children under 18 years	34.7%	+/-22.1	(X)	(X)
With related children under 5 years only	73.9%	+/-43.7	(X)	(X)
All people	16.2%	+/-5.5	(X)	(X)
Under 18 years	25.7%	+/-10.8	(X)	(X)
Related children under 18 years	23.7%	+/-10.8	(X)	(X)
Related children under 5 years	31.9%	+/-22.2	(X)	(X)
Related children 5 to 17 years	21.1%	+/-11.7	(X)	(X)
18 years and over	12.9%	+/-4.5	(X)	(X)
18 to 64 years	15.4%	+/-5.6	(X)	(X)
65 years and over	2.4%	+/-3.7	(X)	(X)
People in families	14.9%	+/-6.7	(X)	(X)
Unrelated individuals 15 years and over	21.6%	+/-9.5	(X)	(X)

Source: U.S. Census Bureau, 2005-2009 American Community Survey

Data are based on a sample and are subject to sampling variability. The degree of uncertainty for an estimate arising from sampling variability is represented through the use of a margin of error. The value shown here is the 90 percent margin of error. The margin of error can be interpreted roughly as providing a 90 percent probability that the interval defined by the estimate minus the margin of error and the estimate plus the margin of error (the lower and upper confidence bounds) contains the true value. In addition to sampling variability, the ACS estimates are subject to nonsampling error (for a discussion of nonsampling variability, see Accuracy of the Data). The effect of nonsampling error is not represented in these tables.

Notes:
·Employment and unemployment estimates may vary from the official labor force data released by the Bureau of Labor Statistics because of differences in survey design and data collection. For guidance on differences in employment and unemployment estimates from different sources go to Labor Force Guidance.
·Workers include members of the Armed Forces and civilians who were at work last week.
·Occupation codes are 4-digit codes and are based on Standard Occupational Classification 2000.
·Industry codes are 4-digit codes and are based on the North American Industry Classification System 2002 and 2007. The 2005, 2006 and 2007 ACS data are coded using NAICS 2002 while the 2008 and 2009 ACS data use NAICS 2007 codes. Categories that differ between 2002 and 2007 NAICS are aggregated so that the 5 years of data are consistent in display and reflect the NAICS 2007 codes. The Industry categories adhere to the guidelines issued in Clarification Memorandum No. 2, "NAICS Alternate Aggregation Structure for Use By U.S. Statistical Agencies," issued by the Office of Management and Budget.
·Selected earnings and income data are not available for certain geographic areas due to problems with group quarters data collection and imputation. See the ACS User Notes for details.
·Logical coverage edits applying a rules-based assignment of Medicaid, Medicare and military health coverage were added in 2009 -- please see http://www.census.gov/hhes/www/hlthins/publications/coverage_edits_final.pdf for more details.
·While the 2005-2009 American Community Survey (ACS) data generally reflect the November 2008 Office of Management and Budget (OMB) definitions of metropolitan and micropolitan statistical areas; in certain instances the names, codes, and boundaries of the principal cities shown in ACS tables may differ from the OMB definitions due to differences in the effective dates of the geographic entities.
·Estimates of urban and rural population, housing units, and characteristics reflect boundaries of urban areas defined based on Census 2000 data. Boundaries for urban areas have not been updated since Census 2000. As a result, data for urban and rural areas from the ACS do not necessarily reflect the results of ongoing urbanization.

Explanation of Symbols:
1. An '**' entry in the margin of error column indicates that either no sample observations or too few sample observations were available to compute a standard error and thus the margin of error. A statistical test is not appropriate.
2. An '-' entry in the estimate column indicates that either no sample observations or too few sample observations were available to compute an estimate, or a ratio of medians cannot be calculated because one or both of the median estimates falls in the lowest interval or upper interval of an open-ended distribution.
3. An '-' following a median estimate means the median falls in the lowest interval of an open-ended distribution.
4. An '+' following a median estimate means the median falls in the upper interval of an open-ended distribution.
5. An '***' entry in the margin of error column indicates that the median falls in the lowest interval or upper interval of an open-ended distribution. A statistical test is not appropriate.
6. An '*****' entry in the margin of error column indicates that the estimate is controlled. A statistical test for sampling variability is not appropriate.
7. An 'N' entry in the estimate and margin of error columns indicates that data for this geographic area cannot be displayed because the number of sample cases is too small.
8. An '(X)' means that the estimate is not applicable or not available.

The letters PDF or symbol indicate a document is in the Portable Document Format (PDF). To view the file you will need the Adobe® Acrobat® Reader, which is available for **free** from the Adobe web site.

U.S. Census Bureau
American FactFinder

Whitewater township, Hamilton County, Ohio

Selected Housing Characteristics: 2005-2009

Data Set: **2005-2009 American Community Survey 5-Year Estimates**
Survey: **American Community Survey**

NOTE. Although the American Community Survey (ACS) produces population, demographic and housing unit estimates, it is the Census Bureau's Population Estimates Program that produces and disseminates the official estimates of the population for the nation, states, counties, cities and towns and estimates of housing units for states and counties.

For more information on confidentiality protection, sampling error, nonsampling error, and definitions, see Survey Methodology.

Selected Housing Characteristics	Estimate	Margin of Error	Percent	Margin of Error
HOUSING OCCUPANCY				
Total housing units	**1,853**	**+/-196**	**1,853**	**(X)**
Occupied housing units	1,588	+/-128	85.7%	+/-8.1
Vacant housing units	265	+/-168	14.3%	+/-8.1
Homeowner vacancy rate	14.9	+/-11.7	(X)	(X)
Rental vacancy rate	13.1	+/-13.5	(X)	(X)
UNITS IN STRUCTURE				
Total housing units	**1,853**	**+/-196**	**1,853**	**(X)**
1-unit, detached	784	+/-117	42.3%	+/-6.5
1-unit, attached	6	+/-10	0.3%	+/-0.5
2 units	8	+/-13	0.4%	+/-0.7
3 or 4 units	29	+/-29	1.6%	+/-1.6
5 to 9 units	55	+/-38	3.0%	+/-2.1
10 to 19 units	393	+/-113	21.2%	+/-5.4
20 or more units	0	+/-119	0.0%	+/-1.7
Mobile home	578	+/-157	31.2%	+/-6.8
Boat, RV, van, etc.	0	+/-119	0.0%	+/-1.7
YEAR STRUCTURE BUILT				
Total housing units	**1,853**	**+/-196**	**1,853**	**(X)**
Built 2005 or later	43	+/-46	2.3%	+/-2.5
Built 2000 to 2004	299	+/-159	16.1%	+/-7.8
Built 1990 to 1999	348	+/-136	18.8%	+/-7.0
Built 1980 to 1989	352	+/-124	19.0%	+/-6.4
Built 1970 to 1979	262	+/-94	14.1%	+/-5.3
Built 1960 to 1969	188	+/-67	10.1%	+/-3.8
Built 1950 to 1959	107	+/-54	5.8%	+/-2.8
Built 1940 to 1949	72	+/-46	3.9%	+/-2.5
Built 1939 or earlier	182	+/-68	9.8%	+/-3.7
ROOMS				
Total housing units	**1,853**	**+/-196**	**1,853**	**(X)**
1 room	0	+/-119	0.0%	+/-1.7
2 rooms	24	+/-29	1.3%	+/-1.6
3 rooms	78	+/-63	4.2%	+/-3.4
4 rooms	397	+/-92	21.4%	+/-5.1
5 rooms	686	+/-207	37.0%	+/-8.5
6 rooms	358	+/-79	19.3%	+/-4.3
7 rooms	193	+/-69	10.4%	+/-3.8
8 rooms	68	+/-44	3.7%	+/-2.5
9 rooms or more	49	+/-34	2.6%	+/-1.8

Selected Housing Characteristics	Estimate	Margin of Error	Percent	Margin of Error
Median rooms	5.1	+/-0.2	(X)	(X)
BEDROOMS				
Total housing units	**1,853**	**+/-196**	**1,853**	**(X)**
No bedroom	0	+/-119	0.0%	+/-1.7
1 bedroom	89	+/-58	4.8%	+/-3.2
2 bedrooms	788	+/-144	42.5%	+/-6.9
3 bedrooms	844	+/-188	45.5%	+/-7.6
4 bedrooms	97	+/-45	5.2%	+/-2.5
5 or more bedrooms	35	+/-33	1.9%	+/-1.9
HOUSING TENURE				
Occupied housing units	**1,588**	**+/-128**	**1,588**	**(X)**
Owner-occupied	967	+/-114	60.9%	+/-5.4
Renter-occupied	621	+/-102	39.1%	+/-5.4
Average household size of owner-occupied unit	2.61	+/-0.29	(X)	(X)
Average household size of renter-occupied unit	2.59	+/-0.32	(X)	(X)
YEAR HOUSEHOLDER MOVED INTO UNIT				
Occupied housing units	**1,588**	**+/-128**	**1,588**	**(X)**
Moved in 2005 or later	504	+/-107	31.7%	+/-6.9
Moved in 2000 to 2004	451	+/-113	28.4%	+/-6.5
Moved in 1990 to 1999	285	+/-76	17.9%	+/-4.5
Moved in 1980 to 1989	145	+/-67	9.1%	+/-4.2
Moved in 1970 to 1979	133	+/-52	8.4%	+/-3.1
Moved in 1969 or earlier	70	+/-47	4.4%	+/-2.8
VEHICLES AVAILABLE				
Occupied housing units	**1,588**	**+/-128**	**1,588**	**(X)**
No vehicles available	33	+/-30	2.1%	+/-1.9
1 vehicle available	541	+/-123	34.1%	+/-6.5
2 vehicles available	676	+/-116	42.6%	+/-7.1
3 or more vehicles available	338	+/-89	21.3%	+/-5.7
HOUSE HEATING FUEL				
Occupied housing units	**1,588**	**+/-128**	**1,588**	**(X)**
Utility gas	326	+/-97	20.5%	+/-5.4
Bottled, tank, or LP gas	322	+/-81	20.3%	+/-5.3
Electricity	640	+/-110	40.3%	+/-6.0
Fuel oil, kerosene, etc.	240	+/-66	15.1%	+/-4.1
Coal or coke	0	+/-119	0.0%	+/-2.0
Wood	39	+/-27	2.5%	+/-1.7
Solar energy	0	+/-119	0.0%	+/-2.0
Other fuel	21	+/-22	1.3%	+/-1.4
No fuel used	0	+/-119	0.0%	+/-2.0
SELECTED CHARACTERISTICS				
Occupied housing units	**1,588**	**+/-128**	**1,588**	**(X)**
Lacking complete plumbing facilities	0	+/-119	0.0%	+/-2.0
Lacking complete kitchen facilities	0	+/-119	0.0%	+/-2.0
No telephone service available	26	+/-32	1.6%	+/-2.0
OCCUPANTS PER ROOM				
Occupied housing units	**1,588**	**+/-128**	**1,588**	**(X)**
1.00 or less	1,542	+/-136	97.1%	+/-2.1
1.01 to 1.50	46	+/-34	2.9%	+/-2.1
1.51 or more	0	+/-119	0.0%	+/-2.0
VALUE				
Owner-occupied units	**967**	**+/-114**	**967**	**(X)**
Less than $50,000	233	+/-69	24.1%	+/-6.4
$50,000 to $99,999	291	+/-77	30.1%	+/-7.3
$100,000 to $149,999	143	+/-65	14.8%	+/-6.4
$150,000 to $199,999	92	+/-48	9.5%	+/-4.5
$200,000 to $299,999	123	+/-44	12.7%	+/-4.3

Selected Housing Characteristics	Estimate	Margin of Error	Percent	Margin of Error
$300,000 to $499,999	78	+/-44	8.1%	+/-4.5
$500,000 to $999,999	0	+/-119	0.0%	+/-3.3
$1,000,000 or more	7	+/-10	0.7%	+/-1.0
Median (dollars)	88,800	+/-15,557	(X)	(X)
MORTGAGE STATUS				
Owner-occupied units	**967**	**+/-114**	**967**	**(X)**
Housing units with a mortgage	576	+/-106	59.6%	+/-8.2
Housing units without a mortgage	391	+/-91	40.4%	+/-8.2
SELECTED MONTHLY OWNER COSTS (SMOC)				
Housing units with a mortgage	**576**	**+/-106**	**576**	**(X)**
Less than $300	0	+/-119	0.0%	+/-5.5
$300 to $499	12	+/-20	2.1%	+/-3.3
$500 to $699	68	+/-51	11.8%	+/-8.4
$700 to $999	146	+/-58	25.3%	+/-9.5
$1,000 to $1,499	192	+/-72	33.3%	+/-10.4
$1,500 to $1,999	96	+/-49	16.7%	+/-7.7
$2,000 or more	62	+/-32	10.8%	+/-5.6
Median (dollars)	1,144	+/-121	(X)	(X)
Housing units without a mortgage	**391**	**+/-91**	**391**	**(X)**
Less than $100	0	+/-119	0.0%	+/-8.0
$100 to $199	24	+/-23	6.1%	+/-5.3
$200 to $299	29	+/-31	7.4%	+/-7.6
$300 to $399	68	+/-42	17.4%	+/-10.8
$400 or more	270	+/-83	69.1%	+/-12.8
Median (dollars)	486	+/-59	(X)	(X)
SELECTED MONTHLY OWNER COSTS AS A PERCENTAGE OF HOUSEHOLD INCOME (SMOCAPI)				
Housing units with a mortgage (excluding units where SMOCAPI cannot be computed)	**569**	**+/-105**	**569**	**(X)**
Less than 20.0 percent	157	+/-64	27.6%	+/-11.2
20.0 to 24.9 percent	115	+/-60	20.2%	+/-9.8
25.0 to 29.9 percent	62	+/-38	10.9%	+/-6.1
30.0 to 34.9 percent	58	+/-37	10.2%	+/-6.2
35.0 percent or more	177	+/-68	31.1%	+/-10.3
Not computed	7	+/-13	(X)	(X)
Housing unit without a mortgage (excluding units where SMOCAPI cannot be computed)	**391**	**+/-91**	**391**	**(X)**
Less than 10.0 percent	99	+/-50	25.3%	+/-10.9
10.0 to 14.9 percent	70	+/-43	17.9%	+/-10.1
15.0 to 19.9 percent	59	+/-38	15.1%	+/-8.9
20.0 to 24.9 percent	0	+/-119	0.0%	+/-8.0
25.0 to 29.9 percent	56	+/-39	14.3%	+/-9.4
30.0 to 34.9 percent	15	+/-14	3.8%	+/-3.2
35.0 percent or more	92	+/-47	23.5%	+/-10.0
Not computed	0	+/-119	(X)	(X)
GROSS RENT				
Occupied units paying rent	**598**	**+/-105**	**598**	**(X)**
Less than $200	0	+/-119	0.0%	+/-5.3
$200 to $299	19	+/-30	3.2%	+/-5.0
$300 to $499	30	+/-29	5.0%	+/-5.0
$500 to $749	364	+/-111	60.9%	+/-12.6
$750 to $999	99	+/-50	16.6%	+/-8.1
$1,000 to $1,499	86	+/-50	14.4%	+/-8.6
$1,500 or more	0	+/-119	0.0%	+/-5.3
Median (dollars)	711	+/-22	(X)	(X)
No rent paid	23	+/-22	(X)	(X)
GROSS RENT AS A PERCENTAGE OF HOUSEHOLD INCOME (GRAPI)				
Occupied units paying rent (excluding units where GRAPI cannot be computed)	**598**	**+/-105**	**598**	**(X)**
Less than 15.0 percent	53	+/-38	8.9%	+/-6.2

Selected Housing Characteristics	Estimate	Margin of Error	Percent	Margin of Error
15.0 to 19.9 percent	130	+/-68	21.7%	+/-10.9
20.0 to 24.9 percent	124	+/-66	20.7%	+/-12.0
25.0 to 29.9 percent	24	+/-27	4.0%	+/-4.5
30.0 to 34.9 percent	94	+/-86	15.7%	+/-13.5
35.0 percent or more	173	+/-82	28.9%	+/-12.8
Not computed	23	+/-22	(X)	(X)

Source: U.S. Census Bureau, 2005-2009 American Community Survey

Data are based on a sample and are subject to sampling variability. The degree of uncertainty for an estimate arising from sampling variability is represented through the use of a margin of error. The value shown here is the 90 percent margin of error. The margin of error can be interpreted roughly as providing a 90 percent probability that the interval defined by the estimate minus the margin of error and the estimate plus the margin of error (the lower and upper confidence bounds) contains the true value. In addition to sampling variability, the ACS estimates are subject to nonsampling error (for a discussion of nonsampling variability, see Accuracy of the Data). The effect of nonsampling error is not represented in these tables.

Notes:
·Caution should be used when comparing data for Number of Rooms between 2008 and 2009. A data collection error was identified for 2008 impacting the "1 room" category. For more information please see Errata Note #54.
·Caution should be used when comparing data for Number of Bedrooms between 2008 and 2009. A data collection error was identified for 2008 impacting the "0 bedrooms" category. For more information please see Errata Note #54.
·The 2005-2009 plumbing data for Puerto Rico will not be shown. Research indicates that the questions on plumbing facilities that were introduced in 2008 in the stateside American Community Survey and the 2008 Puerto Rico Community Survey may not have been appropriate for Puerto Rico.
·Caution should be used when comparing data for Telephone Service Availability between 2008 and 2009. A data collection error was identified for 2008 impacting the "no" category and underreporting those who did not have telephone service available. For more information please see Errata Note #53.
·Caution should be used when comparing data for Occupants per Room between 2008 and 2009. A data collection error was identified for 2008 impacting the "1 room" category. For more information please see Errata Note #54.
·In prior years, the universe included all owner-occupied units with a mortgage. It is now restricted to include only those units where SMOCAPI is computed, that is, SMOC and household income are valid values.
·In prior years, the universe included all owner-occupied units without a mortgage. It is now restricted to include only those units where SMOCAPI is computed, that is, SMOC and household income are valid values.
·In prior years, the universe included all renter-occupied units. It is now restricted to include only those units where GRAPI is computed, that is, gross rent and household Income are valid values.
·The median gross rent excludes no cash renters.
·While the 2005-2009 American Community Survey (ACS) data generally reflect the November 2008 Office of Management and Budget (OMB) definitions of metropolitan and micropolitan statistical areas; in certain instances the names, codes, and boundaries of the principal cities shown in ACS tables may differ from the OMB definitions due to differences in the effective dates of the geographic entities.
·Estimates of urban and rural population, housing units, and characteristics reflect boundaries of urban areas defined based on Census 2000 data. Boundaries for urban areas have not been updated since Census 2000. As a result, data for urban and rural areas from the ACS do not necessarily reflect the results of ongoing urbanization.

Explanation of Symbols:
1. An '**' entry in the margin of error column indicates that either no sample observations or too few sample observations were available to compute a standard error and thus the margin of error. A statistical test is not appropriate.
2. An '-' entry in the estimate column indicates that either no sample observations or too few sample observations were available to compute an estimate, or a ratio of medians cannot be calculated because one or both of the median estimates falls in the lowest interval or upper interval of an open-ended distribution.
3. An '-' following a median estimate means the median falls in the lowest interval of an open-ended distribution.
4. An '+' following a median estimate means the median falls in the upper interval of an open-ended distribution.
5. An '***' entry in the margin of error column indicates that the median falls in the lowest interval or upper interval of an open-ended distribution. A statistical test is not appropriate.
6. An '*****' entry in the margin of error column indicates that the estimate is controlled. A statistical test for sampling variability is not appropriate.
7. An 'N' entry in the estimate and margin of error columns indicates that data for this geographic area cannot be displayed because the number of sample cases is too small.
8. An '(X)' means that the estimate is not applicable or not available.

U.S. Census Bureau
American FactFinder

Whitewater township, Hamilton County, Ohio

Selected Social Characteristics in the United States: 2005-2009

Data Set: **2005-2009 American Community Survey 5-Year Estimates**
Survey: **American Community Survey**

NOTE. Although the American Community Survey (ACS) produces population, demographic and housing unit estimates, it is the Census Bureau's Population Estimates Program that produces and disseminates the official estimates of the population for the nation, states, counties, cities and towns and estimates of housing units for states and counties.

For more information on confidentiality protection, sampling error, nonsampling error, and definitions, see Survey Methodology.

Selected Social Characteristics in the United States	Estimate	Margin of Error	Percent	Margin of Error
HOUSEHOLDS BY TYPE				
Total households	**1,588**	**+/-128**	**1,588**	**(X)**
Family households (families)	1,029	+/-85	64.8%	+/-6.9
With own children under 18 years	438	+/-80	27.6%	+/-5.3
Married-couple family	792	+/-110	49.9%	+/-7.7
With own children under 18 years	326	+/-77	20.5%	+/-5.2
Male householder, no wife present, family	58	+/-47	3.7%	+/-3.0
With own children under 18 years	18	+/-17	1.1%	+/-1.1
Female householder, no husband present, family	179	+/-71	11.3%	+/-4.4
With own children under 18 years	94	+/-48	5.9%	+/-2.9
Nonfamily households	559	+/-142	35.2%	+/-6.9
Householder living alone	452	+/-128	28.5%	+/-6.3
65 years and over	149	+/-62	9.4%	+/-3.5
Households with one or more people under 18 years	518	+/-68	32.6%	+/-5.0
Households with one or more people 65 years and over	394	+/-77	24.8%	+/-3.8
Average household size	2.60	+/-0.20	(X)	(X)
Average family size	3.20	+/-0.22	(X)	(X)
RELATIONSHIP				
Population in households	**4,135**	**+/-28**	**4,135**	**(X)**
Householder	1,588	+/-128	38.4%	+/-3.0
Spouse	800	+/-110	19.3%	+/-2.7
Child	1,259	+/-205	30.4%	+/-4.9
Other relatives	200	+/-130	4.8%	+/-3.1
Nonrelatives	288	+/-166	7.0%	+/-4.0
Unmarried partner	58	+/-36	1.4%	+/-0.9
MARITAL STATUS				
Males 15 years and over	**1,693**	**+/-168**	**1,693**	**(X)**
Never married	530	+/-184	31.3%	+/-8.8
Now married, except separated	819	+/-113	48.4%	+/-8.7
Separated	26	+/-23	1.5%	+/-1.4
Widowed	94	+/-71	5.6%	+/-4.1
Divorced	224	+/-80	13.2%	+/-4.4
Females 15 years and over	**1,534**	**+/-126**	**1,534**	**(X)**
Never married	252	+/-86	16.4%	+/-5.0
Now married, except separated	817	+/-112	53.3%	+/-7.3
Separated	109	+/-62	7.1%	+/-4.1
Widowed	139	+/-76	9.1%	+/-4.8
Divorced	217	+/-79	14.1%	+/-5.0

Selected Social Characteristics in the United States	Estimate	Margin of Error	Percent	Margin of Error
FERTILITY				
Number of women 15 to 50 years old who had a birth in the past 12 months	**45**	**+/-37**	**45**	**(X)**
Unmarried women (widowed, divorced, and never married)	17	+/-24	37.8%	+/-45.3
Per 1,000 unmarried women	54	+/-78	(X)	(X)
Per 1,000 women 15 to 50 years old	53	+/-46	(X)	(X)
Per 1,000 women 15 to 19 years old	0	+/-241	(X)	(X)
Per 1,000 women 20 to 34 years old	98	+/-93	(X)	(X)
Per 1,000 women 35 to 50 years old	25	+/-41	(X)	(X)
GRANDPARENTS				
Number of grandparents living with own grandchildren under 18 years	**67**	**+/-50**	**67**	**(X)**
Responsible for grandchildren	61	+/-48	91.0%	+/-14.2
Years responsible for grandchildren				
Less than 1 year	7	+/-12	10.4%	+/-21.3
1 or 2 years	0	+/-119	0.0%	+/-36.0
3 or 4 years	0	+/-119	0.0%	+/-36.0
5 or more years	54	+/-47	80.6%	+/-24.8
Number of grandparents responsible for own grandchildren under 18 years	**61**	**+/-48**	**61**	**(X)**
Who are female	42	+/-30	68.9%	+/-20.3
Who are married	40	+/-45	65.6%	+/-40.6
SCHOOL ENROLLMENT				
Population 3 years and over enrolled in school	**963**	**+/-178**	**963**	**(X)**
Nursery school, preschool	22	+/-27	2.3%	+/-2.7
Kindergarten	64	+/-44	6.6%	+/-4.5
Elementary school (grades 1-8)	582	+/-163	60.4%	+/-10.4
High school (grades 9-12)	221	+/-69	22.9%	+/-7.2
College or graduate school	74	+/-54	7.7%	+/-5.3
EDUCATIONAL ATTAINMENT				
Population 25 years and over	**2,697**	**+/-181**	**2,697**	**(X)**
Less than 9th grade	84	+/-54	3.1%	+/-2.0
9th to 12th grade, no diploma	471	+/-153	17.5%	+/-5.4
High school graduate (includes equivalency)	1,318	+/-165	48.9%	+/-5.5
Some college, no degree	492	+/-123	18.2%	+/-4.3
Associate's degree	120	+/-52	4.4%	+/-2.0
Bachelor's degree	145	+/-72	5.4%	+/-2.6
Graduate or professional degree	67	+/-42	2.5%	+/-1.5
Percent high school graduate or higher	79.4%	+/-5.5	(X)	(X)
Percent bachelor's degree or higher	7.9%	+/-3.3	(X)	(X)
VETERAN STATUS				
Civilian population 18 years and over	**3,006**	**+/-166**	**3,006**	**(X)**
Civilian veterans	360	+/-111	12.0%	+/-3.6
DISABILITY STATUS OF THE CIVILIAN NONINSTITUTIONALIZED POPULATION				
Total Civilian Noninstitutionalized Population	**(X)**	**(X)**	**(X)**	**(X)**
With a disability	(X)	(X)	(X)	(X)
Under 18 years	**(X)**	**(X)**	**(X)**	**(X)**
With a disability	(X)	(X)	(X)	(X)
18 to 64 years	**(X)**	**(X)**	**(X)**	**(X)**
With a disability	(X)	(X)	(X)	(X)
65 years and over	**(X)**	**(X)**	**(X)**	**(X)**
With a disability	(X)	(X)	(X)	(X)
RESIDENCE 1 YEAR AGO				
Population 1 year and over	**4,094**	**+/-46**	**4,094**	**(X)**
Same house	3,207	+/-303	78.3%	+/-7.4
Different house in the U.S.	887	+/-304	21.7%	+/-7.4
Same county	558	+/-240	13.6%	+/-5.9

Selected Social Characteristics in the United States	Estimate	Margin of Error	Percent	Margin of Error
Different county	329	+/-248	8.0%	+/-6.0
Same state	133	+/-208	3.2%	+/-5.1
Different state	196	+/-132	4.8%	+/-3.2
Abroad	0	+/-119	0.0%	+/-0.8
PLACE OF BIRTH				
Total population	**4,135**	**+/-28**	**4,135**	**(X)**
Native	4,015	+/-126	97.1%	+/-2.9
Born in United States	4,015	+/-126	97.1%	+/-2.9
State of residence	3,096	+/-224	74.9%	+/-5.4
Different state	919	+/-196	22.2%	+/-4.7
Born in Puerto Rico, U.S. Island areas, or born abroad to American parent(s)	0	+/-119	0.0%	+/-0.8
Foreign born	120	+/-119	2.9%	+/-2.9
U.S. CITIZENSHIP STATUS				
Foreign-born population	**120**	**+/-119**	**120**	**(X)**
Naturalized U.S. citizen	47	+/-46	39.2%	+/-34.4
Not a U.S. citizen	73	+/-93	60.8%	+/-34.4
YEAR OF ENTRY				
Population born outside the United States	**120**	**+/-119**	**120**	**(X)**
Native	**0**	**+/-119**	**0**	**(X)**
Entered 2000 or later	0	+/-119	-	**
Entered before 2000	0	+/-119	-	**
Foreign born	**120**	**+/-119**	**120**	**(X)**
Entered 2000 or later	73	+/-93	60.8%	+/-34.4
Entered before 2000	47	+/-46	39.2%	+/-34.4
WORLD REGION OF BIRTH OF FOREIGN BORN				
Foreign-born population, excluding population born at sea	**120**	**+/-119**	**120**	**(X)**
Europe	8	+/-14	6.7%	+/-14.8
Asia	11	+/-18	9.2%	+/-20.5
Africa	0	+/-119	0.0%	+/-23.4
Oceania	0	+/-119	0.0%	+/-23.4
Latin America	101	+/-117	84.2%	+/-28.7
Northern America	0	+/-119	0.0%	+/-23.4
LANGUAGE SPOKEN AT HOME				
Population 5 years and over	**3,887**	**+/-100**	**3,887**	**(X)**
English only	3,627	+/-226	93.3%	+/-5.4
Language other than English	260	+/-212	6.7%	+/-5.4
Speak English less than "very well"	110	+/-130	2.8%	+/-3.3
Spanish	230	+/-210	5.9%	+/-5.4
Speak English less than "very well"	100	+/-128	2.6%	+/-3.3
Other Indo-European languages	19	+/-21	0.5%	+/-0.5
Speak English less than "very well"	10	+/-14	0.3%	+/-0.4
Asian and Pacific Islander languages	11	+/-18	0.3%	+/-0.4
Speak English less than "very well"	0	+/-119	0.0%	+/-0.8
Other languages	0	+/-119	0.0%	+/-0.8
Speak English less than "very well"	0	+/-119	0.0%	+/-0.8
ANCESTRY				
Total population	**4,135**	**+/-28**	**4,135**	**(X)**
American	350	+/-144	8.5%	+/-3.5
Arab	0	+/-119	0.0%	+/-0.8
Czech	0	+/-119	0.0%	+/-0.8
Danish	0	+/-119	0.0%	+/-0.8
Dutch	127	+/-96	3.1%	+/-2.3
English	334	+/-175	8.1%	+/-4.2
French (except Basque)	71	+/-46	1.7%	+/-1.1
French Canadian	0	+/-119	0.0%	+/-0.8
German	1,526	+/-278	36.9%	+/-6.7
Greek	0	+/-119	0.0%	+/-0.8
Hungarian	0	+/-119	0.0%	+/-0.8

Selected Social Characteristics in the United States	Estimate	Margin of Error	Percent	Margin of Error
Irish	805	+/-267	19.5%	+/-6.5
Italian	133	+/-73	3.2%	+/-1.8
Lithuanian	9	+/-15	0.2%	+/-0.4
Norwegian	10	+/-14	0.2%	+/-0.3
Polish	63	+/-69	1.5%	+/-1.7
Portuguese	0	+/-119	0.0%	+/-0.8
Russian	7	+/-12	0.2%	+/-0.3
Scotch-Irish	40	+/-38	1.0%	+/-0.9
Scottish	212	+/-127	5.1%	+/-3.1
Slovak	0	+/-119	0.0%	+/-0.8
Subsaharan African	0	+/-119	0.0%	+/-0.8
Swedish	25	+/-27	0.6%	+/-0.7
Swiss	16	+/-24	0.4%	+/-0.6
Ukrainian	0	+/-119	0.0%	+/-0.8
Welsh	14	+/-24	0.3%	+/-0.6
West Indian (excluding Hispanic origin groups)	0	+/-119	0.0%	+/-0.8

Source: U.S. Census Bureau, 2005-2009 American Community Survey

Data are based on a sample and are subject to sampling variability. The degree of uncertainty for an estimate arising from sampling variability is represented through the use of a margin of error. The value shown here is the 90 percent margin of error. The margin of error can be interpreted roughly as providing a 90 percent probability that the interval defined by the estimate minus the margin of error and the estimate plus the margin of error (the lower and upper confidence bounds) contains the true value. In addition to sampling variability, the ACS estimates are subject to nonsampling error (for a discussion of nonsampling variability, see Accuracy of the Data). The effect of nonsampling error is not represented in these tables.

Notes:
·Ancestry listed in this table refers to the total number of people who responded with a particular ancestry; for example, the estimate given for Russian represents the number of people who listed Russian as either their first or second ancestry. This table lists only the largest ancestry groups; see the Detailed Tables for more categories. Race and Hispanic origin groups are not included in this table because official data for those groups come from the Race and Hispanic origin questions rather than the ancestry question (see Demographic Table).
·The Census Bureau introduced a new set of disability questions in the 2008 ACS questionnaire. Because of contextual differences between the 2008-2009 disability data and disability data collected in prior years, the Census Bureau is unable to combine the 5 years of disability data in order to produce the multi-year estimate that would appear in this table. Multi-year estimates of disability status will become available once five consecutive years of data are collected. For more information about the differences between the 2008 and prior years' disability questions, see Review of Changes to the Measurement of Disability in the 2008 ACS.
·Data for year of entry of the native population reflect the year of entry into the U.S. by people who were born in Puerto Rico, U.S. Island Areas or born outside the U.S. to a U.S. citizen parent and who subsequently moved to the U.S.
·While the 2005-2009 American Community Survey (ACS) data generally reflect the November 2008 Office of Management and Budget (OMB) definitions of metropolitan and micropolitan statistical areas; in certain instances the names, codes, and boundaries of the principal cities shown in ACS tables may differ from the OMB definitions due to differences in the effective dates of the geographic entities.
·Estimates of urban and rural population, housing units, and characteristics reflect boundaries of urban areas defined based on Census 2000 data. Boundaries for urban areas have not been updated since Census 2000. As a result, data for urban and rural areas from the ACS do not necessarily reflect the results of ongoing urbanization.

Explanation of Symbols:
1. An '**' entry in the margin of error column indicates that either no sample observations or too few sample observations were available to compute a standard error and thus the margin of error. A statistical test is not appropriate.
2. An '-' entry in the estimate column indicates that either no sample observations or too few sample observations were available to compute an estimate, or a ratio of medians cannot be calculated because one or both of the median estimates falls in the lowest interval or upper interval of an open-ended distribution.
3. An '-' following a median estimate means the median falls in the lowest interval of an open-ended distribution.
4. An '+' following a median estimate means the median falls in the upper interval of an open-ended distribution.
5. An '***' entry in the margin of error column indicates that the median falls in the lowest interval or upper interval of an open-ended distribution. A statistical test is not appropriate.
6. An '*****' entry in the margin of error column indicates that the estimate is controlled. A statistical test for sampling variability is not appropriate.
7. An 'N' entry in the estimate and margin of error columns indicates that data for this geographic area cannot be displayed because the number of sample cases is too small.
8. An '(X)' means that the estimate is not applicable or not available.

The letters PDF or symbol indicate a document is in the Portable Document Format (PDF). To view the file you will need the Adobe® Acrobat® Reader, which is available for **free** from the Adobe web site.

U.S. Census Bureau
American FactFinder

Whitewater township, Hamilton County, Ohio

Population and Housing Narrative Profile: 2005-2009
Data Set: **2005-2009 American Community Survey 5-Year Estimates**
Survey: **American Community Survey**

NOTE. Although the American Community Survey (ACS) produces population, demographic and housing unit estimates, it is the Census Bureau's Population Estimates Program that produces and disseminates the official estimates of the population for the nation, states, counties, cities and towns and estimates of housing units for states and counties.

For more information on confidentiality protection, sampling error, nonsampling error, and definitions, see Survey Methodology.

HOUSEHOLDS AND FAMILIES: In 2005-2009 there were 1,600 households in Whitewater township. The average household size was 2.6 people.

Families made up 65 percent of the households in Whitewater township. This figure includes both married-couple families (50 percent) and other families (15 percent). Nonfamily households made up 35 percent of all households in Whitewater township. Most of the nonfamily households were people living alone, but some were composed of people living in households in which no one was related to the householder.

The Types of Households in Whitewater township, Hamilton County, Ohio in 2005-2009

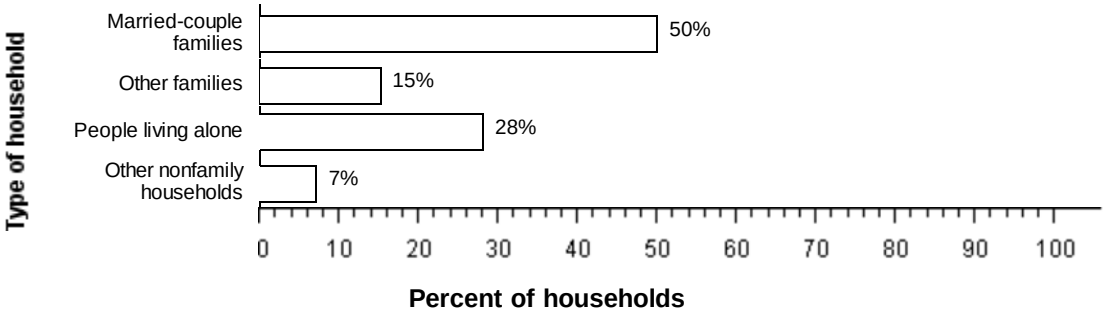

Source: American Community Survey, 2005-2009

NATIVITY AND LANGUAGE: Three percent of the people living in Whitewater township in 2005-2009 were foreign born. Ninety-seven percent was native, including 75 percent who were born in Ohio.

Among people at least five years old living in Whitewater township in 2005-2009, 7 percent spoke a language other than English at home. Of those speaking a language other than English at home, 88 percent spoke Spanish and 12 percent spoke some other language; 42 percent reported that they did not speak English "very well."

GEOGRAPHIC MOBILITY: In 2005-2009, 78 percent of the people at least one year old living in Whitewater township were living in the same residence one year earlier; 14 percent had moved during the past year from another residence in the same county, 3 percent from another county in the same state, 5 percent from another state, and less than 0.5 percent from abroad.

Geographic Mobility of Residents of Whitewater township, Hamilton County, Ohio in 2005-2009

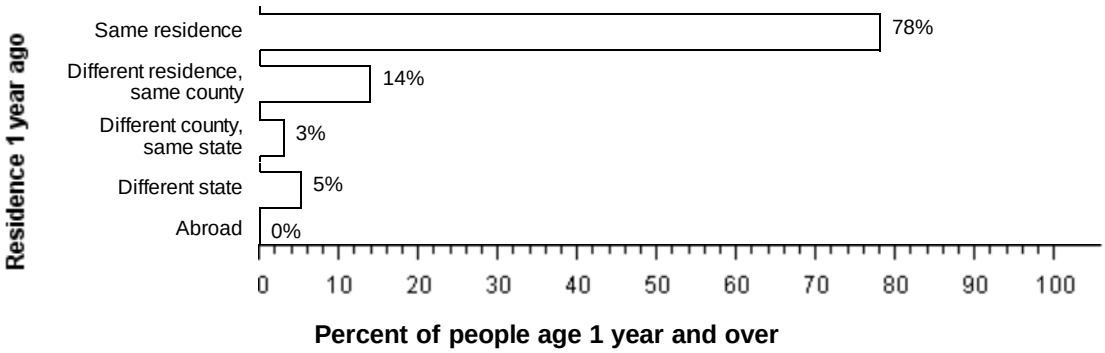

Source: American Community Survey, 2005-2009

EDUCATION: In 2005-2009, 79 percent of people 25 years and over had at least graduated from high school and 8 percent had a bachelor's degree or higher. Twenty-one percent were dropouts; they were not enrolled in school and had not graduated from high school.

The total school enrollment in Whitewater township was 960 in 2005-2009. Nursery school and kindergarten enrollment was 86 and elementary or high school enrollment was 800 children. College or graduate school enrollment was 74.

The Educational Attainment of People in Whitewater township, Hamilton County, Ohio in 2005-2009

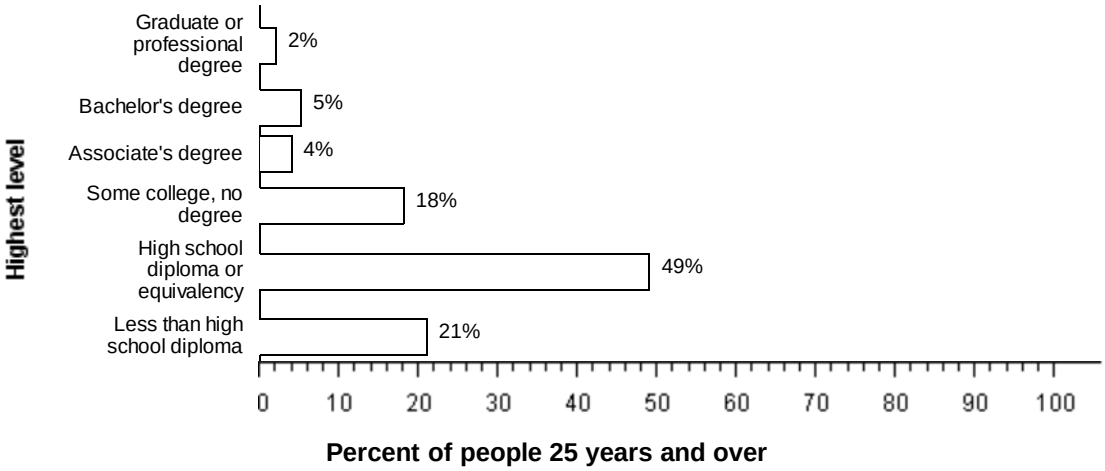

Source: American Community Survey, 2005-2009

DISABILITY: In Whitewater township, among people at least five years old in 2005-2009, percent reported a disability. The likelihood of having a disability varied by age - from percent of people 5 to 15 years old, to percent of people 16 to 64 years old, and to percent of those 65 and older.

INDUSTRIES: In 2005-2009, for the employed population 16 years and older, the leading industries in Whitewater township were Construction, 17 percent, and Arts, entertainment, and recreation, and accommodation and food services, 14 percent.

Employment by Industry in Whitewater township, Hamilton County, Ohio in 2005-2009

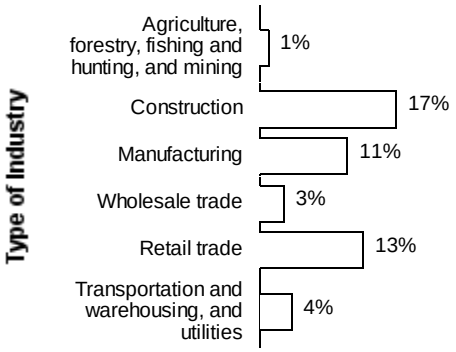

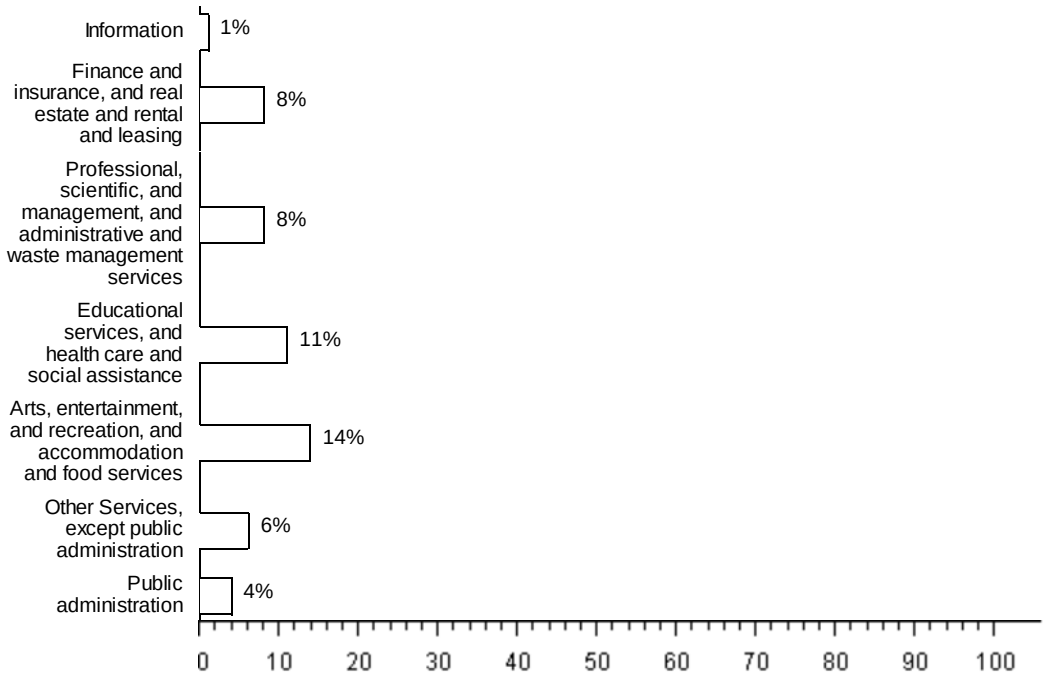

Source: American Community Survey, 2005-2009

OCCUPATIONS AND TYPE OF EMPLOYER: Among the most common occupations were: Sales and office occupations, 25 percent; Production, transportation, and material moving occupations, 21 percent; Construction, extraction, maintenance, and repair occupations, 20 percent; Service occupations, 18 percent; and Management, professional, and related occupations, 15 percent. Eighty-seven percent of the people employed were Private wage and salary workers; 9 percent was Federal, state, or local government workers; and 4 percent was Self-employed in own not incorporated business workers.

TRAVEL TO WORK: Eighty-seven percent of Whitewater township workers drove to work alone in 2005-2009, 6 percent carpooled, 2 percent took public transportation, and 2 percent used other means. The remaining 3 percent worked at home. Among those who commuted to work, it took them on average 26.6 minutes to get to work.

INCOME: The median income of households in Whitewater township was $41,845. Seventy-seven percent of the households received earnings and 25 percent received retirement income other than Social Security. Thirty-one percent of the households received Social Security. The average income from Social Security was $16,818. These income sources are not mutually exclusive; that is, some households received income from more than one source.

POVERTY AND PARTICIPATION IN GOVERNMENT PROGRAMS: In 2005-2009, 16 percent of people were in poverty. Twenty-four percent of related children under 18 were below the poverty level, compared with 2 percent of people 65 years old and over. Twelve percent of all families and 26 percent of families with a female householder and no husband present had incomes below the poverty level.

Poverty Rates in Whitewater township, Hamilton County, Ohio in 2005-2009

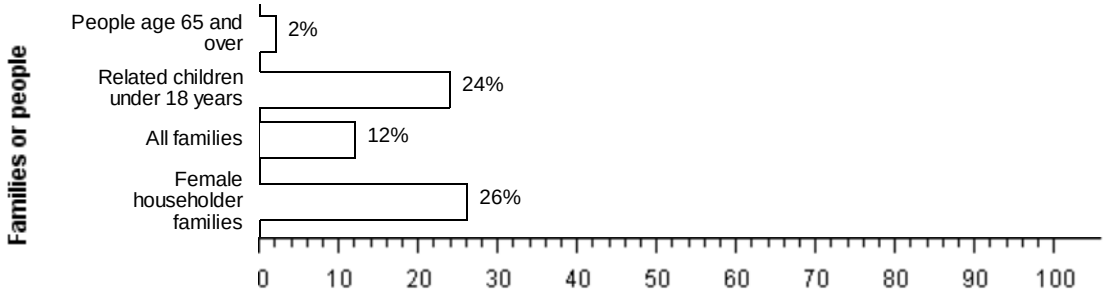

Percent below poverty level

Source: American Community Survey, 2005-2009

POPULATION OF Whitewater township: In 2005-2009, Whitewater township had a total population of 4,100 - 1,900 (47 percent) females and 2,200 (53 percent) males. The median age was 36.7 years. Twenty-seven percent of the population was under 18 years and 14 percent was 65 years and older.

The Age Distribution of People in Whitewater township, Hamilton County, Ohio in 2005-2009

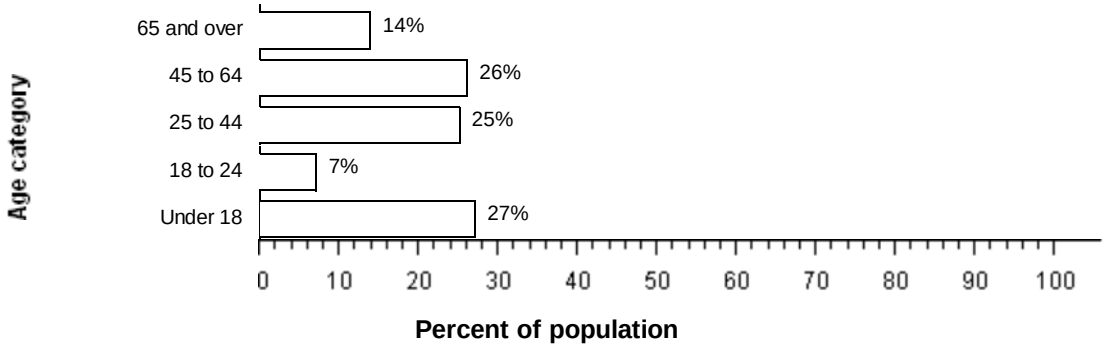

Source: American Community Survey, 2005-2009

For people reporting one race alone, 94 percent was White; less than 0.5 percent was Black or African American; 1 percent was American Indian and Alaska Native; less than 0.5 percent was Asian; less than 0.5 percent was Native Hawaiian and Other Pacific Islander, and 3 percent was Some other race. Two percent reported Two or more races. Five percent of the people in Whitewater township was Hispanic. Ninety-two percent of the people in Whitewater township was White non-Hispanic. People of Hispanic origin may be of any race.

HOUSING CHARACTERISTICS: In 2005-2009, Whitewater township had a total of 1,900 housing units, 14 percent of which were vacant. Of the total housing units, 43 percent was in single-unit structures, 26 percent was in multi-unit structures, and 31 percent was mobile homes. Thirty-seven percent of the housing units were built since 1990.

The Types of Housing Units in Whitewater township, Hamilton County, Ohio in 2005-2009

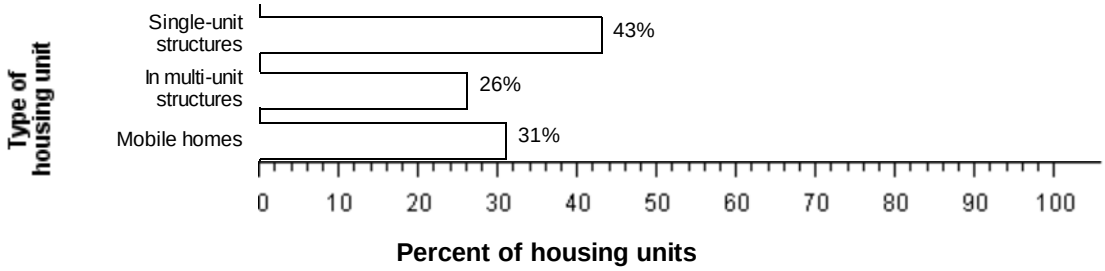

Source: American Community Survey, 2005-2009

OCCUPIED HOUSING UNIT CHARACTERISTICS: In 2005-2009, Whitewater township had 1,600 occupied housing units - 970 (61 percent) owner occupied and 620 (39 percent) renter occupied. Two percent of the households did not have telephone service and 2 percent of the households did not have access to a car, truck, or van for private use. Multi Vehicle households were not rare. Forty-three percent had two vehicles and another 21 percent had three or more.

HOUSING COSTS: The median monthly housing costs for mortgaged owners was $1,144, nonmortgaged owners $486, and renters $711. Forty-one percent of owners with mortgages, 27 percent of owners without mortgages, and 45 percent of renters in Whitewater township spent 30 percent or more of household income on housing.

Occupants with a Housing Cost Burden in Whitewater township, Hamilton County, Ohio in 2005-2009

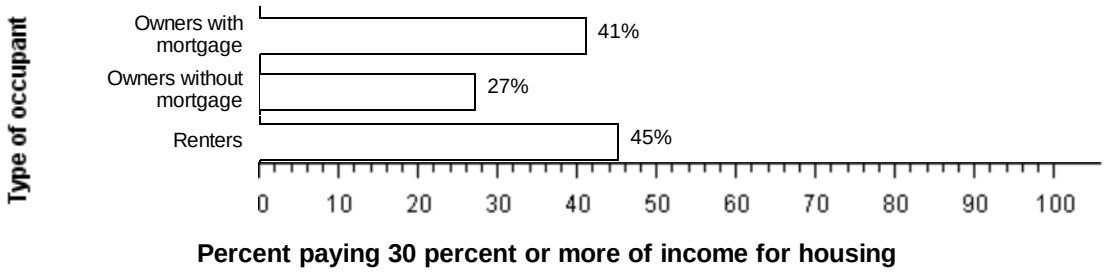

Source: American Community Survey, 2005-2009

Source: U.S. Census Bureau, 2005-2009 American Community Survey

The U.S. Census Bureau's Population Estimates Program produces the official population estimates for the nation, states, counties and places, and the official estimates of housing units for states and counties. The population and housing characteristics included above are derived from the American Community Survey.

Notes:
· Detail may not add to totals due to rounding.
· Percentages are based on unrounded numbers.

U.S. Census Bureau
American FactFinder

The Village of Indian Hill city, Hamilton County, Ohio

ACS Demographic and Housing Estimates: 2005-2009
Data Set: **2005-2009 American Community Survey 5-Year Estimates**
Survey: **American Community Survey**

NOTE. Although the American Community Survey (ACS) produces population, demographic and housing unit estimates, it is the Census Bureau's Population Estimates Program that produces and disseminates the official estimates of the population for the nation, states, counties, cities and towns and estimates of housing units for states and counties.

For more information on confidentiality protection, sampling error, nonsampling error, and definitions, see Survey Methodology.

ACS Demographic and Housing Estimates	Estimate	Margin of Error	Percent	Margin of Error
SEX AND AGE				
Total population	**5,985**	**+/-18**	**5,985**	**(X)**
Male	3,086	+/-208	51.6%	+/-3.5
Female	2,899	+/-211	48.4%	+/-3.5
Under 5 years	297	+/-129	5.0%	+/-2.2
5 to 9 years	393	+/-108	6.6%	+/-1.8
10 to 14 years	542	+/-137	9.1%	+/-2.3
15 to 19 years	508	+/-144	8.5%	+/-2.4
20 to 24 years	232	+/-100	3.9%	+/-1.7
25 to 34 years	395	+/-211	6.6%	+/-3.5
35 to 44 years	538	+/-85	9.0%	+/-1.4
45 to 54 years	995	+/-167	16.6%	+/-2.8
55 to 59 years	705	+/-179	11.8%	+/-3.0
60 to 64 years	400	+/-139	6.7%	+/-2.3
65 to 74 years	500	+/-129	8.4%	+/-2.2
75 to 84 years	322	+/-106	5.4%	+/-1.8
85 years and over	158	+/-83	2.6%	+/-1.4
Median age (years)	46.7	+/-3.8	(X)	(X)
18 years and over	4,359	+/-187	72.8%	+/-3.2
21 years and over	4,215	+/-195	70.4%	+/-3.3
62 years and over	1,177	+/-194	19.7%	+/-3.3
65 years and over	980	+/-142	16.4%	+/-2.4
18 years and over	**4,359**	**+/-187**	**4,359**	**(X)**
Male	2,201	+/-239	50.5%	+/-4.6
Female	2,158	+/-198	49.5%	+/-4.6
65 years and over	**980**	**+/-142**	**980**	**(X)**
Male	467	+/-101	47.7%	+/-7.5
Female	513	+/-103	52.3%	+/-7.5
RACE				
Total population	**5,985**	**+/-18**	**5,985**	**(X)**
One race	5,939	+/-54	99.2%	+/-0.9
Two or more races	46	+/-52	0.8%	+/-0.9
One race	5,939	+/-54	99.2%	+/-0.9
White	5,692	+/-122	95.1%	+/-2.1
Black or African American	0	+/-119	0.0%	+/-0.5
American Indian and Alaska Native	14	+/-21	0.2%	+/-0.4

ACS Demographic and Housing Estimates	Estimate	Margin of Error	Percent	Margin of Error
Cherokee tribal grouping	14	+/-21	0.2%	+/-0.4
Chippewa tribal grouping	0	+/-119	0.0%	+/-0.5
Navajo tribal grouping	0	+/-119	0.0%	+/-0.5
Sioux tribal grouping	0	+/-119	0.0%	+/-0.5
Asian	218	+/-110	3.6%	+/-1.8
Asian Indian	159	+/-101	2.7%	+/-1.7
Chinese	59	+/-63	1.0%	+/-1.1
Filipino	0	+/-119	0.0%	+/-0.5
Japanese	0	+/-119	0.0%	+/-0.5
Korean	0	+/-119	0.0%	+/-0.5
Vietnamese	0	+/-119	0.0%	+/-0.5
Other Asian	0	+/-119	0.0%	+/-0.5
Native Hawaiian and Other Pacific Islander	0	+/-119	0.0%	+/-0.5
Native Hawaiian	0	+/-119	0.0%	+/-0.5
Guamanian or Chamorro	0	+/-119	0.0%	+/-0.5
Samoan	0	+/-119	0.0%	+/-0.5
Other Pacific Islander	0	+/-119	0.0%	+/-0.5
Some other race	15	+/-26	0.3%	+/-0.4
Two or more races	46	+/-52	0.8%	+/-0.9
White and Black or African American	0	+/-119	0.0%	+/-0.5
White and American Indian and Alaska Native	6	+/-12	0.1%	+/-0.2
White and Asian	0	+/-119	0.0%	+/-0.5
Black or African American and American Indian and Alaska Native	0	+/-119	0.0%	+/-0.5
Race alone or in combination with one or more other races				
Total population	**5,985**	**+/-18**	**5,985**	**(X)**
White	5,712	+/-112	95.4%	+/-1.9
Black or African American	0	+/-119	0.0%	+/-0.5
American Indian and Alaska Native	20	+/-23	0.3%	+/-0.4
Asian	244	+/-118	4.1%	+/-2.0
Native Hawaiian and Other Pacific Islander	0	+/-119	0.0%	+/-0.5
Some other race	55	+/-64	0.9%	+/-1.1
HISPANIC OR LATINO AND RACE				
Total population	**5,985**	**+/-18**	**5,985**	**(X)**
Hispanic or Latino (of any race)	29	+/-48	0.5%	+/-0.8
Mexican	0	+/-119	0.0%	+/-0.5
Puerto Rican	14	+/-23	0.2%	+/-0.4
Cuban	0	+/-119	0.0%	+/-0.5
Other Hispanic or Latino	15	+/-26	0.3%	+/-0.4
Not Hispanic or Latino	5,956	+/-48	99.5%	+/-0.8
White alone	5,692	+/-122	95.1%	+/-2.1
Black or African American alone	0	+/-119	0.0%	+/-0.5
American Indian and Alaska Native alone	14	+/-21	0.2%	+/-0.4
Asian alone	218	+/-110	3.6%	+/-1.8
Native Hawaiian and Other Pacific Islander alone	0	+/-119	0.0%	+/-0.5
Some other race alone	0	+/-119	0.0%	+/-0.5
Two or more races	32	+/-46	0.5%	+/-0.8
Two races including Some other race	26	+/-44	0.4%	+/-0.7
Two races excluding Some other race, and Three or more races	6	+/-12	0.1%	+/-0.2
Total housing units	**2,102**	**+/-152**	**(X)**	**(X)**

Source: U.S. Census Bureau, 2005-2009 American Community Survey

Data are based on a sample and are subject to sampling variability. The degree of uncertainty for an estimate arising from sampling variability is represented through the use of a margin of error. The value shown here is the 90 percent margin of error. The margin of error can be interpreted roughly as providing a 90 percent probability that the interval defined by the estimate minus the margin of error and the estimate plus the margin of error (the lower and upper confidence bounds) contains the true value. In addition to sampling variability, the ACS estimates are subject to nonsampling error (for a discussion of nonsampling variability, see Accuracy of the Data). The effect of nonsampling error is not represented in these tables.

Notes:
·For more information on understanding race and Hispanic origin data, please see the Census 2000 Brief entitled, Overview of Race and Hispanic Origin, issued March 2001. (pdf format)
·The ACS questions on Hispanic origin and race were revised in 2008 to make them consistent with the Census 2010 question wording. Any changes in estimates for 2008 and beyond may be due to demographic changes, as well as factors including questionnaire changes, differences in ACS population controls, and methodological differences in the population estimates, and therefore should be used with caution. For a summary of questionnaire changes see http://www.census.gov/acs/www/methodology/questionnaire_changes/. For more information about changes in the estimates see http://www.census.gov/population/www/socdemo/hispanic/reports.html.

·While the 2005-2009 American Community Survey (ACS) data generally reflect the November 2008 Office of Management and Budget (OMB) definitions of metropolitan and micropolitan statistical areas; in certain instances the names, codes, and boundaries of the principal cities shown in ACS tables may differ from the OMB definitions due to differences in the effective dates of the geographic entities.
·Estimates of urban and rural population, housing units, and characteristics reflect boundaries of urban areas defined based on Census 2000 data. Boundaries for urban areas have not been updated since Census 2000. As a result, data for urban and rural areas from the ACS do not necessarily reflect the results of ongoing urbanization.

Explanation of Symbols:
1. An '**' entry in the margin of error column indicates that either no sample observations or too few sample observations were available to compute a standard error and thus the margin of error. A statistical test is not appropriate.
2. An '-' entry in the estimate column indicates that either no sample observations or too few sample observations were available to compute an estimate, or a ratio of medians cannot be calculated because one or both of the median estimates falls in the lowest interval or upper interval of an open-ended distribution.
3. An '-' following a median estimate means the median falls in the lowest interval of an open-ended distribution.
4. An '+' following a median estimate means the median falls in the upper interval of an open-ended distribution.
5. An '***' entry in the margin of error column indicates that the median falls in the lowest interval or upper interval of an open-ended distribution. A statistical test is not appropriate.
6. An '*****' entry in the margin of error column indicates that the estimate is controlled. A statistical test for sampling variability is not appropriate.
7. An 'N' entry in the estimate and margin of error columns indicates that data for this geographic area cannot be displayed because the number of sample cases is too small.
8. An '(X)' means that the estimate is not applicable or not available.

The letters PDF or symbol indicate a document is in the Portable Document Format (PDF). To view the file you will need the Adobe® Acrobat® Reader, which is available for **free** from the Adobe web site.

U.S. Census Bureau
American FactFinder

The Village of Indian Hill city, Hamilton County, Ohio

Selected Economic Characteristics: 2005-2009

Data Set: **2005-2009 American Community Survey 5-Year Estimates**
Survey: **American Community Survey**

NOTE. Although the American Community Survey (ACS) produces population, demographic and housing unit estimates, it is the Census Bureau's Population Estimates Program that produces and disseminates the official estimates of the population for the nation, states, counties, cities and towns and estimates of housing units for states and counties.

For more information on confidentiality protection, sampling error, nonsampling error, and definitions, see Survey Methodology.

Selected Economic Characteristics	Estimate	Margin of Error	Percent	Margin of Error
EMPLOYMENT STATUS				
Population 16 years and over	**4,578**	**+/-184**	**4,578**	**(X)**
In labor force	2,433	+/-255	53.1%	+/-5.2
Civilian labor force	2,433	+/-255	53.1%	+/-5.2
Employed	2,383	+/-251	52.1%	+/-5.2
Unemployed	50	+/-59	1.1%	+/-1.3
Armed Forces	0	+/-119	0.0%	+/-0.7
Not in labor force	2,145	+/-255	46.9%	+/-5.2
Civilian labor force	**2,433**	**+/-255**	**2,433**	**(X)**
Percent Unemployed	2.1%	+/-2.4	(X)	(X)
Females 16 years and over	**2,275**	**+/-198**	**2,275**	**(X)**
In labor force	822	+/-166	36.1%	+/-6.2
Civilian labor force	822	+/-166	36.1%	+/-6.2
Employed	807	+/-166	35.5%	+/-6.3
Own children under 6 years	**350**	**+/-125**	**350**	**(X)**
All parents in family in labor force	130	+/-82	37.1%	+/-21.3
Own children 6 to 17 years	**1,261**	**+/-196**	**1,261**	**(X)**
All parents in family in labor force	448	+/-173	35.5%	+/-12.9
COMMUTING TO WORK				
Workers 16 years and over	**2,347**	**+/-252**	**2,347**	**(X)**
Car, truck, or van -- drove alone	1,990	+/-277	84.8%	+/-5.8
Car, truck, or van -- carpooled	80	+/-60	3.4%	+/-2.5
Public transportation (excluding taxicab)	36	+/-42	1.5%	+/-1.8
Walked	16	+/-24	0.7%	+/-1.0
Other means	14	+/-21	0.6%	+/-0.9
Worked at home	211	+/-111	9.0%	+/-4.8
Mean travel time to work (minutes)	22.6	+/-2.2	(X)	(X)
OCCUPATION				
Civilian employed population 16 years and over	**2,383**	**+/-251**	**2,383**	**(X)**
Management, professional, and related occupations	1,635	+/-217	68.6%	+/-9.1
Service occupations	226	+/-174	9.5%	+/-6.9
Sales and office occupations	464	+/-158	19.5%	+/-6.0
Farming, fishing, and forestry occupations	0	+/-119	0.0%	+/-1.4
Construction, extraction, maintenance, and repair occupations	0	+/-119	0.0%	+/-1.4
Production, transportation, and material moving occupations	58	+/-50	2.4%	+/-2.2

Selected Economic Characteristics	Estimate	Margin of Error	Percent	Margin of Error
INDUSTRY				
Civilian employed population 16 years and over	**2,383**	**+/-251**	**2,383**	**(X)**
Agriculture, forestry, fishing and hunting, and mining	0	+/-119	0.0%	+/-1.4
Construction	14	+/-23	0.6%	+/-1.0
Manufacturing	327	+/-117	13.7%	+/-5.1
Wholesale trade	95	+/-67	4.0%	+/-2.8
Retail trade	333	+/-247	14.0%	+/-9.9
Transportation and warehousing, and utilities	41	+/-38	1.7%	+/-1.6
Information	11	+/-18	0.5%	+/-0.8
Finance and insurance, and real estate and rental and leasing	302	+/-113	12.7%	+/-4.9
Professional, scientific, and management, and administrative and waste management services	340	+/-110	14.3%	+/-5.3
Educational services, and health care and social assistance	709	+/-268	29.8%	+/-9.8
Arts, entertainment, and recreation, and accommodation and food services	141	+/-75	5.9%	+/-3.3
Other services, except public administration	41	+/-50	1.7%	+/-2.0
Public administration	29	+/-31	1.2%	+/-1.3
CLASS OF WORKER				
Civilian employed population 16 years and over	**2,383**	**+/-251**	**2,383**	**(X)**
Private wage and salary workers	2,038	+/-289	85.5%	+/-5.7
Government workers	146	+/-85	6.1%	+/-3.7
Self-employed in own not incorporated business workers	199	+/-98	8.4%	+/-4.2
Unpaid family workers	0	+/-119	0.0%	+/-1.4
INCOME AND BENEFITS (IN 2009 INFLATION-ADJUSTED DOLLARS)				
Total households	**1,927**	**+/-123**	**1,927**	**(X)**
Less than $10,000	13	+/-21	0.7%	+/-1.1
$10,000 to $14,999	41	+/-35	2.1%	+/-1.8
$15,000 to $24,999	42	+/-33	2.2%	+/-1.7
$25,000 to $34,999	37	+/-35	1.9%	+/-1.8
$35,000 to $49,999	71	+/-76	3.7%	+/-3.9
$50,000 to $74,999	105	+/-55	5.4%	+/-2.8
$75,000 to $99,999	146	+/-62	7.6%	+/-3.2
$100,000 to $149,999	324	+/-132	16.8%	+/-6.7
$150,000 to $199,999	128	+/-70	6.6%	+/-3.5
$200,000 or more	1,020	+/-131	52.9%	+/-7.4
Median household income (dollars)	231,161	+/-51,174	(X)	(X)
Mean household income (dollars)	308,331	+/-37,601	(X)	(X)
With earnings	1,480	+/-106	76.8%	+/-5.0
Mean earnings (dollars)	261,065	+/-38,956	(X)	(X)
With Social Security	608	+/-114	31.6%	+/-5.0
Mean Social Security income (dollars)	21,195	+/-2,392	(X)	(X)
With retirement income	292	+/-102	15.2%	+/-4.9
Mean retirement income (dollars)	50,024	+/-20,559	(X)	(X)
With Supplemental Security Income	29	+/-29	1.5%	+/-1.5
Mean Supplemental Security Income (dollars)	4,221	+/-534	(X)	(X)
With cash public assistance income	0	+/-119	0.0%	+/-1.7
Mean cash public assistance income (dollars)	-	**	(X)	(X)
With Food Stamp/SNAP benefits in the past 12 months	0	+/-119	0.0%	+/-1.7
Families	**1,643**	**+/-121**	**1,643**	**(X)**
Less than $10,000	0	+/-119	0.0%	+/-2.0
$10,000 to $14,999	13	+/-19	0.8%	+/-1.2
$15,000 to $24,999	27	+/-31	1.6%	+/-1.8
$25,000 to $34,999	37	+/-35	2.3%	+/-2.1
$35,000 to $49,999	12	+/-20	0.7%	+/-1.2
$50,000 to $74,999	76	+/-46	4.6%	+/-2.7
$75,000 to $99,999	102	+/-52	6.2%	+/-3.1
$100,000 to $149,999	272	+/-90	16.6%	+/-5.2
$150,000 to $199,999	114	+/-64	6.9%	+/-3.8
$200,000 or more	990	+/-128	60.3%	+/-7.5
Median family income (dollars)	250,000+	***	(X)	(X)
Mean family income (dollars)	342,649	+/-42,595	(X)	(X)

Selected Economic Characteristics	Estimate	Margin of Error	Percent	Margin of Error
Per capita income (dollars)	101,079	+/-12,287	(X)	(X)
Nonfamily households	**284**	**+/-100**	**284**	**(X)**
Median nonfamily income (dollars)	74,643	+/-30,399	(X)	(X)
Mean nonfamily income (dollars)	109,721	+/-43,642	(X)	(X)
Median earnings for workers (dollars)	83,602	+/-6,828	(X)	(X)
Median earnings for male full-time, year-round workers (dollars)	134,625	+/-95,746	(X)	(X)
Median earnings for female full-time, year-round workers (dollars)	102,727	+/-63,048	(X)	(X)
HEALTH INSURANCE COVERAGE				
Civilian Noninstitutionalized Population	**(X)**	**(X)**	**(X)**	**(X)**
With health insurance coverage	(X)	(X)	(X)	(X)
With private health insurance coverage	(X)	(X)	(X)	(X)
With public health coverage	(X)	(X)	(X)	(X)
No health insurance coverage	(X)	(X)	(X)	(X)
Civilian Noninstitutionalized Population Under 18 years	**(X)**	**(X)**	**(X)**	**(X)**
No health insurance coverage	(X)	(X)	(X)	(X)
PERCENTAGE OF FAMILIES AND PEOPLE WHOSE INCOME IN THE PAST 12 MONTHS IS BELOW THE POVERTY LEVEL				
All families	0.0%	+/-2.0	(X)	(X)
With related children under 18 years	0.0%	+/-4.9	(X)	(X)
With related children under 5 years only	0.0%	+/-44.2	(X)	(X)
Married couple families	0.0%	+/-2.1	(X)	(X)
With related children under 18 years	0.0%	+/-5.0	(X)	(X)
With related children under 5 years only	0.0%	+/-44.2	(X)	(X)
Families with female householder, no husband present	0.0%	+/-33.5	(X)	(X)
With related children under 18 years	0.0%	+/-76.6	(X)	(X)
With related children under 5 years only	-	**	(X)	(X)
All people	0.9%	+/-0.9	(X)	(X)
Under 18 years	0.9%	+/-1.5	(X)	(X)
Related children under 18 years	0.0%	+/-2.0	(X)	(X)
Related children under 5 years	0.0%	+/-10.4	(X)	(X)
Related children 5 to 17 years	0.0%	+/-2.4	(X)	(X)
18 years and over	0.9%	+/-1.1	(X)	(X)
18 to 64 years	0.8%	+/-1.3	(X)	(X)
65 years and over	1.3%	+/-2.1	(X)	(X)
People in families	0.0%	+/-0.6	(X)	(X)
Unrelated individuals 15 years and over	12.6%	+/-14.8	(X)	(X)

Source: U.S. Census Bureau, 2005-2009 American Community Survey

Data are based on a sample and are subject to sampling variability. The degree of uncertainty for an estimate arising from sampling variability is represented through the use of a margin of error. The value shown here is the 90 percent margin of error. The margin of error can be interpreted roughly as providing a 90 percent probability that the interval defined by the estimate minus the margin of error and the estimate plus the margin of error (the lower and upper confidence bounds) contains the true value. In addition to sampling variability, the ACS estimates are subject to nonsampling error (for a discussion of nonsampling variability, see Accuracy of the Data). The effect of nonsampling error is not represented in these tables.

Notes:
·Employment and unemployment estimates may vary from the official labor force data released by the Bureau of Labor Statistics because of differences in survey design and data collection. For guidance on differences in employment and unemployment estimates from different sources go to Labor Force Guidance.
·Workers include members of the Armed Forces and civilians who were at work last week.
·Occupation codes are 4-digit codes and are based on Standard Occupational Classification 2000.
·Industry codes are 4-digit codes and are based on the North American Industry Classification System 2002 and 2007. The 2005, 2006 and 2007 ACS data are coded using NAICS 2002 while the 2008 and 2009 ACS data use NAICS 2007 codes. Categories that differ between 2002 and 2007 NAICS are aggregated so that the 5 years of data are consistent in display and reflect the NAICS 2007 codes. The Industry categories adhere to the guidelines issued in Clarification Memorandum No. 2, "NAICS Alternate Aggregation Structure for Use By U.S. Statistical Agencies," issued by the Office of Management and Budget.
·Selected earnings and income data are not available for certain geographic areas due to problems with group quarters data collection and imputation. See the ACS User Notes for details.
·Logical coverage edits applying a rules-based assignment of Medicaid, Medicare and military health coverage were added in 2009 -- please see http://www.census.gov/hhes/www/hlthins/publications/coverage_edits_final.pdf for more details.
·While the 2005-2009 American Community Survey (ACS) data generally reflect the November 2008 Office of Management and Budget (OMB) definitions of metropolitan and micropolitan statistical areas; in certain instances the names, codes, and boundaries of the principal cities shown in ACS tables may differ from the OMB definitions due to differences in the effective dates of the geographic entities.
·Estimates of urban and rural population, housing units, and characteristics reflect boundaries of urban areas defined based on Census 2000 data. Boundaries for urban areas have not been updated since Census 2000. As a result, data for urban and rural areas from the ACS do not necessarily reflect the results of ongoing urbanization.

Explanation of Symbols:
1. An '**' entry in the margin of error column indicates that either no sample observations or too few sample observations were available to compute a standard error and thus the margin of error. A statistical test is not appropriate.
2. An '-' entry in the estimate column indicates that either no sample observations or too few sample observations were available to compute an estimate, or a ratio of medians cannot be calculated because one or both of the median estimates falls in the lowest interval or upper interval of an open-ended distribution.
3. An '-' following a median estimate means the median falls in the lowest interval of an open-ended distribution.
4. An '+' following a median estimate means the median falls in the upper interval of an open-ended distribution.
5. An '***' entry in the margin of error column indicates that the median falls in the lowest interval or upper interval of an open-ended distribution. A statistical test is not appropriate.
6. An '*****' entry in the margin of error column indicates that the estimate is controlled. A statistical test for sampling variability is not appropriate.
7. An 'N' entry in the estimate and margin of error columns indicates that data for this geographic area cannot be displayed because the number of sample cases is too small.
8. An '(X)' means that the estimate is not applicable or not available.

The letters PDF or symbol indicate a document is in the Portable Document Format (PDF). To view the file you will need the Adobe® Acrobat® Reader, which is available for **free** from the Adobe web site.

U.S. Census Bureau
American FactFinder

The Village of Indian Hill city, Hamilton County, Ohio

Selected Housing Characteristics: 2005-2009

Data Set: **2005-2009 American Community Survey 5-Year Estimates**
Survey: **American Community Survey**

NOTE. Although the American Community Survey (ACS) produces population, demographic and housing unit estimates, it is the Census Bureau's Population Estimates Program that produces and disseminates the official estimates of the population for the nation, states, counties, cities and towns and estimates of housing units for states and counties.

For more information on confidentiality protection, sampling error, nonsampling error, and definitions, see Survey Methodology.

Selected Housing Characteristics	Estimate	Margin of Error	Percent	Margin of Error
HOUSING OCCUPANCY				
Total housing units	**2,102**	**+/-152**	**2,102**	**(X)**
Occupied housing units	1,927	+/-123	91.7%	+/-4.8
Vacant housing units	175	+/-108	8.3%	+/-4.8
Homeowner vacancy rate	2.6	+/-3.7	(X)	(X)
Rental vacancy rate	0.0	+/-59.3	(X)	(X)
UNITS IN STRUCTURE				
Total housing units	**2,102**	**+/-152**	**2,102**	**(X)**
1-unit, detached	2,089	+/-153	99.4%	+/-0.9
1-unit, attached	13	+/-19	0.6%	+/-0.9
2 units	0	+/-119	0.0%	+/-1.5
3 or 4 units	0	+/-119	0.0%	+/-1.5
5 to 9 units	0	+/-119	0.0%	+/-1.5
10 to 19 units	0	+/-119	0.0%	+/-1.5
20 or more units	0	+/-119	0.0%	+/-1.5
Mobile home	0	+/-119	0.0%	+/-1.5
Boat, RV, van, etc.	0	+/-119	0.0%	+/-1.5
YEAR STRUCTURE BUILT				
Total housing units	**2,102**	**+/-152**	**2,102**	**(X)**
Built 2005 or later	84	+/-47	4.0%	+/-2.2
Built 2000 to 2004	161	+/-59	7.7%	+/-2.7
Built 1990 to 1999	194	+/-74	9.2%	+/-3.7
Built 1980 to 1989	144	+/-77	6.9%	+/-3.7
Built 1970 to 1979	231	+/-81	11.0%	+/-3.9
Built 1960 to 1969	386	+/-127	18.4%	+/-5.7
Built 1950 to 1959	520	+/-130	24.7%	+/-5.8
Built 1940 to 1949	99	+/-54	4.7%	+/-2.6
Built 1939 or earlier	283	+/-103	13.5%	+/-4.7
ROOMS				
Total housing units	**2,102**	**+/-152**	**2,102**	**(X)**
1 room	0	+/-119	0.0%	+/-1.5
2 rooms	0	+/-119	0.0%	+/-1.5
3 rooms	0	+/-119	0.0%	+/-1.5
4 rooms	18	+/-31	0.9%	+/-1.5
5 rooms	0	+/-119	0.0%	+/-1.5
6 rooms	42	+/-34	2.0%	+/-1.7
7 rooms	153	+/-72	7.3%	+/-3.4
8 rooms	331	+/-99	15.7%	+/-4.4

Selected Housing Characteristics	Estimate	Margin of Error	Percent	Margin of Error
9 rooms or more	1,558	+/-142	74.1%	+/-5.3
Median rooms	9.0+	***	(X)	(X)
BEDROOMS				
Total housing units	**2,102**	**+/-152**	**2,102**	**(X)**
No bedroom	0	+/-119	0.0%	+/-1.5
1 bedroom	0	+/-119	0.0%	+/-1.5
2 bedrooms	32	+/-38	1.5%	+/-1.8
3 bedrooms	320	+/-108	15.2%	+/-5.1
4 bedrooms	853	+/-139	40.6%	+/-6.6
5 or more bedrooms	897	+/-162	42.7%	+/-6.6
HOUSING TENURE				
Occupied housing units	**1,927**	**+/-123**	**1,927**	**(X)**
Owner-occupied	1,902	+/-131	98.7%	+/-1.5
Renter-occupied	25	+/-28	1.3%	+/-1.5
Average household size of owner-occupied unit	3.09	+/-0.19	(X)	(X)
Average household size of renter-occupied unit	4.08	+/-2.95	(X)	(X)
YEAR HOUSEHOLDER MOVED INTO UNIT				
Occupied housing units	**1,927**	**+/-123**	**1,927**	**(X)**
Moved in 2005 or later	255	+/-97	13.2%	+/-5.1
Moved in 2000 to 2004	414	+/-92	21.5%	+/-4.6
Moved in 1990 to 1999	575	+/-104	29.8%	+/-5.6
Moved in 1980 to 1989	270	+/-89	14.0%	+/-4.4
Moved in 1970 to 1979	188	+/-66	9.8%	+/-3.3
Moved in 1969 or earlier	225	+/-90	11.7%	+/-4.4
VEHICLES AVAILABLE				
Occupied housing units	**1,927**	**+/-123**	**1,927**	**(X)**
No vehicles available	0	+/-119	0.0%	+/-1.7
1 vehicle available	261	+/-93	13.5%	+/-4.5
2 vehicles available	741	+/-152	38.5%	+/-7.1
3 or more vehicles available	925	+/-130	48.0%	+/-7.1
HOUSE HEATING FUEL				
Occupied housing units	**1,927**	**+/-123**	**1,927**	**(X)**
Utility gas	1,143	+/-129	59.3%	+/-5.5
Bottled, tank, or LP gas	147	+/-64	7.6%	+/-3.3
Electricity	286	+/-112	14.8%	+/-5.7
Fuel oil, kerosene, etc.	339	+/-92	17.6%	+/-4.8
Coal or coke	0	+/-119	0.0%	+/-1.7
Wood	0	+/-119	0.0%	+/-1.7
Solar energy	0	+/-119	0.0%	+/-1.7
Other fuel	12	+/-21	0.6%	+/-1.1
No fuel used	0	+/-119	0.0%	+/-1.7
SELECTED CHARACTERISTICS				
Occupied housing units	**1,927**	**+/-123**	**1,927**	**(X)**
Lacking complete plumbing facilities	0	+/-119	0.0%	+/-1.7
Lacking complete kitchen facilities	0	+/-119	0.0%	+/-1.7
No telephone service available	0	+/-119	0.0%	+/-1.7
OCCUPANTS PER ROOM				
Occupied housing units	**1,927**	**+/-123**	**1,927**	**(X)**
1.00 or less	1,915	+/-129	99.4%	+/-1.0
1.01 to 1.50	12	+/-20	0.6%	+/-1.0
1.51 or more	0	+/-119	0.0%	+/-1.7
VALUE				
Owner-occupied units	**1,902**	**+/-131**	**1,902**	**(X)**
Less than $50,000	19	+/-29	1.0%	+/-1.5
$50,000 to $99,999	0	+/-119	0.0%	+/-1.7
$100,000 to $149,999	14	+/-22	0.7%	+/-1.2

Selected Housing Characteristics	Estimate	Margin of Error	Percent	Margin of Error
$150,000 to $199,999	11	+/-18	0.6%	+/-0.9
$200,000 to $299,999	11	+/-19	0.6%	+/-1.0
$300,000 to $499,999	112	+/-60	5.9%	+/-3.0
$500,000 to $999,999	670	+/-130	35.2%	+/-6.6
$1,000,000 or more	1,065	+/-144	56.0%	+/-6.7
Median (dollars)	1,000,000+	***	(X)	(X)
MORTGAGE STATUS				
Owner-occupied units	**1,902**	**+/-131**	**1,902**	**(X)**
Housing units with a mortgage	1,337	+/-121	70.3%	+/-5.7
Housing units without a mortgage	565	+/-126	29.7%	+/-5.7
SELECTED MONTHLY OWNER COSTS (SMOC)				
Housing units with a mortgage	**1,337**	**+/-121**	**1,337**	**(X)**
Less than $300	0	+/-119	0.0%	+/-2.4
$300 to $499	0	+/-119	0.0%	+/-2.4
$500 to $699	0	+/-119	0.0%	+/-2.4
$700 to $999	17	+/-27	1.3%	+/-2.0
$1,000 to $1,499	25	+/-26	1.9%	+/-1.9
$1,500 to $1,999	39	+/-36	2.9%	+/-2.6
$2,000 or more	1,256	+/-115	93.9%	+/-3.5
Median (dollars)	4,001	***	(X)	(X)
Housing units without a mortgage	**565**	**+/-126**	**565**	**(X)**
Less than $100	0	+/-119	0.0%	+/-5.6
$100 to $199	0	+/-119	0.0%	+/-5.6
$200 to $299	19	+/-29	3.4%	+/-5.1
$300 to $399	0	+/-119	0.0%	+/-5.6
$400 or more	546	+/-121	96.6%	+/-5.1
Median (dollars)	1,000+	***	(X)	(X)
SELECTED MONTHLY OWNER COSTS AS A PERCENTAGE OF HOUSEHOLD INCOME (SMOCAPI)				
Housing units with a mortgage (excluding units where SMOCAPI cannot be computed)	**1,337**	**+/-121**	**1,337**	**(X)**
Less than 20.0 percent	588	+/-116	44.0%	+/-8.2
20.0 to 24.9 percent	122	+/-63	9.1%	+/-4.7
25.0 to 29.9 percent	185	+/-85	13.8%	+/-6.2
30.0 to 34.9 percent	113	+/-60	8.5%	+/-4.4
35.0 percent or more	329	+/-120	24.6%	+/-8.4
Not computed	0	+/-119	(X)	(X)
Housing unit without a mortgage (excluding units where SMOCAPI cannot be computed)	**565**	**+/-126**	**565**	**(X)**
Less than 10.0 percent	208	+/-89	36.8%	+/-13.7
10.0 to 14.9 percent	74	+/-44	13.1%	+/-7.6
15.0 to 19.9 percent	72	+/-46	12.7%	+/-8.2
20.0 to 24.9 percent	30	+/-34	5.3%	+/-5.8
25.0 to 29.9 percent	29	+/-32	5.1%	+/-6.0
30.0 to 34.9 percent	29	+/-31	5.1%	+/-5.3
35.0 percent or more	123	+/-73	21.8%	+/-11.1
Not computed	0	+/-119	(X)	(X)
GROSS RENT				
Occupied units paying rent	**12**	**+/-19**	**12**	**(X)**
Less than $200	0	+/-119	0.0%	+/-85.6
$200 to $299	0	+/-119	0.0%	+/-85.6
$300 to $499	0	+/-119	0.0%	+/-85.6
$500 to $749	0	+/-119	0.0%	+/-85.6
$750 to $999	0	+/-119	0.0%	+/-85.6
$1,000 to $1,499	0	+/-119	0.0%	+/-85.6
$1,500 or more	12	+/-19	100.0%	+/-85.6
Median (dollars)	-	**	(X)	(X)
No rent paid	13	+/-21	(X)	(X)

Selected Housing Characteristics	Estimate	Margin of Error	Percent	Margin of Error
GROSS RENT AS A PERCENTAGE OF HOUSEHOLD INCOME (GRAPI)				
Occupied units paying rent (excluding units where GRAPI cannot be computed)	**12**	**+/-19**	**12**	**(X)**
Less than 15.0 percent	12	+/-19	100.0%	+/-85.6
15.0 to 19.9 percent	0	+/-119	0.0%	+/-85.6
20.0 to 24.9 percent	0	+/-119	0.0%	+/-85.6
25.0 to 29.9 percent	0	+/-119	0.0%	+/-85.6
30.0 to 34.9 percent	0	+/-119	0.0%	+/-85.6
35.0 percent or more	0	+/-119	0.0%	+/-85.6
Not computed	13	+/-21	(X)	(X)

Source: U.S. Census Bureau, 2005-2009 American Community Survey

Data are based on a sample and are subject to sampling variability. The degree of uncertainty for an estimate arising from sampling variability is represented through the use of a margin of error. The value shown here is the 90 percent margin of error. The margin of error can be interpreted roughly as providing a 90 percent probability that the interval defined by the estimate minus the margin of error and the estimate plus the margin of error (the lower and upper confidence bounds) contains the true value. In addition to sampling variability, the ACS estimates are subject to nonsampling error (for a discussion of nonsampling variability, see Accuracy of the Data). The effect of nonsampling error is not represented in these tables.

Notes:
·Caution should be used when comparing data for Number of Rooms between 2008 and 2009. A data collection error was identified for 2008 impacting the "1 room" category. For more information please see Errata Note #54.
·Caution should be used when comparing data for Number of Bedrooms between 2008 and 2009. A data collection error was identified for 2008 impacting the "0 bedrooms" category. For more information please see Errata Note #54.
·The 2005-2009 plumbing data for Puerto Rico will not be shown. Research indicates that the questions on plumbing facilities that were introduced in 2008 in the stateside American Community Survey and the 2008 Puerto Rico Community Survey may not have been appropriate for Puerto Rico.
·Caution should be used when comparing data for Telephone Service Availability between 2008 and 2009. A data collection error was identified for 2008 impacting the "no" category and underreporting those who did not have telephone service available. For more information please see Errata Note #53.
·Caution should be used when comparing data for Occupants per Room between 2008 and 2009. A data collection error was identified for 2008 impacting the "1 room" category. For more information please see Errata Note #54.
·In prior years, the universe included all owner-occupied units with a mortgage. It is now restricted to include only those units where SMOCAPI is computed, that is, SMOC and household income are valid values.
·In prior years, the universe included all owner-occupied units without a mortgage. It is now restricted to include only those units where SMOCAPI is computed, that is, SMOC and household income are valid values.
·In prior years, the universe included all renter-occupied units. It is now restricted to include only those units where GRAPI is computed, that is, gross rent and household Income are valid values.
·The median gross rent excludes no cash renters.
·While the 2005-2009 American Community Survey (ACS) data generally reflect the November 2008 Office of Management and Budget (OMB) definitions of metropolitan and micropolitan statistical areas; in certain instances the names, codes, and boundaries of the principal cities shown in ACS tables may differ from the OMB definitions due to differences in the effective dates of the geographic entities.
·Estimates of urban and rural population, housing units, and characteristics reflect boundaries of urban areas defined based on Census 2000 data. Boundaries for urban areas have not been updated since Census 2000. As a result, data for urban and rural areas from the ACS do not necessarily reflect the results of ongoing urbanization.

Explanation of Symbols:
1. An '**' entry in the margin of error column indicates that either no sample observations or too few sample observations were available to compute a standard error and thus the margin of error. A statistical test is not appropriate.
2. An '-' entry in the estimate column indicates that either no sample observations or too few sample observations were available to compute an estimate, or a ratio of medians cannot be calculated because one or both of the median estimates falls in the lowest interval or upper interval of an open-ended distribution.
3. An '-' following a median estimate means the median falls in the lowest interval of an open-ended distribution.
4. An '+' following a median estimate means the median falls in the upper interval of an open-ended distribution.
5. An '***' entry in the margin of error column indicates that the median falls in the lowest interval or upper interval of an open-ended distribution. A statistical test is not appropriate.
6. An '*****' entry in the margin of error column indicates that the estimate is controlled. A statistical test for sampling variability is not appropriate.
7. An 'N' entry in the estimate and margin of error columns indicates that data for this geographic area cannot be displayed because the number of sample cases is too small.
8. An '(X)' means that the estimate is not applicable or not available.

U.S. Census Bureau
American FactFinder

The Village of Indian Hill city, Hamilton County, Ohio

Selected Social Characteristics in the United States: 2005-2009

Data Set: **2005-2009 American Community Survey 5-Year Estimates**
Survey: **American Community Survey**

NOTE. Although the American Community Survey (ACS) produces population, demographic and housing unit estimates, it is the Census Bureau's Population Estimates Program that produces and disseminates the official estimates of the population for the nation, states, counties, cities and towns and estimates of housing units for states and counties.

For more information on confidentiality protection, sampling error, nonsampling error, and definitions, see Survey Methodology.

Selected Social Characteristics in the United States	Estimate	Margin of Error	Percent	Margin of Error
HOUSEHOLDS BY TYPE				
Total households	**1,927**	**+/-123**	**1,927**	**(X)**
Family households (families)	1,643	+/-121	85.3%	+/-4.8
With own children under 18 years	646	+/-85	33.5%	+/-4.8
Married-couple family	1,555	+/-125	80.7%	+/-4.2
With own children under 18 years	631	+/-83	32.7%	+/-4.5
Male householder, no wife present, family	13	+/-22	0.7%	+/-1.1
With own children under 18 years	0	+/-119	0.0%	+/-1.7
Female householder, no husband present, family	75	+/-57	3.9%	+/-3.0
With own children under 18 years	15	+/-24	0.8%	+/-1.2
Nonfamily households	284	+/-100	14.7%	+/-4.8
Householder living alone	232	+/-87	12.0%	+/-4.1
65 years and over	215	+/-86	11.2%	+/-4.1
Households with one or more people under 18 years	646	+/-85	33.5%	+/-4.8
Households with one or more people 65 years and over	655	+/-110	34.0%	+/-4.6
Average household size	3.11	+/-0.20	(X)	(X)
Average family size	3.38	+/-0.20	(X)	(X)
RELATIONSHIP				
Population in households	**5,985**	**+/-18**	**5,985**	**(X)**
Householder	1,927	+/-123	32.2%	+/-2.1
Spouse	1,569	+/-122	26.2%	+/-2.0
Child	2,208	+/-219	36.9%	+/-3.6
Other relatives	136	+/-89	2.3%	+/-1.5
Nonrelatives	145	+/-163	2.4%	+/-2.7
Unmarried partner	0	+/-119	0.0%	+/-0.5
MARITAL STATUS				
Males 15 years and over	**2,449**	**+/-211**	**2,449**	**(X)**
Never married	789	+/-269	32.2%	+/-8.8
Now married, except separated	1,586	+/-120	64.8%	+/-7.9
Separated	0	+/-119	0.0%	+/-1.3
Widowed	59	+/-48	2.4%	+/-2.0
Divorced	15	+/-24	0.6%	+/-1.0
Females 15 years and over	**2,304**	**+/-206**	**2,304**	**(X)**
Never married	426	+/-140	18.5%	+/-4.9
Now married, except separated	1,588	+/-121	68.9%	+/-7.1
Separated	0	+/-119	0.0%	+/-1.4
Widowed	255	+/-114	11.1%	+/-4.4
Divorced	35	+/-38	1.5%	+/-1.7

Selected Social Characteristics in the United States	Estimate	Margin of Error	Percent	Margin of Error
FERTILITY				
Number of women 15 to 50 years old who had a birth in the past 12 months	**36**	**+/-35**	**36**	**(X)**
Unmarried women (widowed, divorced, and never married)	0	+/-119	0.0%	+/-49.4
Per 1,000 unmarried women	0	+/-76	(X)	(X)
Per 1,000 women 15 to 50 years old	35	+/-33	(X)	(X)
Per 1,000 women 15 to 19 years old	0	+/-163	(X)	(X)
Per 1,000 women 20 to 34 years old	43	+/-68	(X)	(X)
Per 1,000 women 35 to 50 years old	42	+/-48	(X)	(X)
GRANDPARENTS				
Number of grandparents living with own grandchildren under 18 years	**37**	**+/-58**	**37**	**(X)**
Responsible for grandchildren	0	+/-119	0.0%	+/-48.8
Years responsible for grandchildren				
Less than 1 year	0	+/-119	0.0%	+/-48.8
1 or 2 years	0	+/-119	0.0%	+/-48.8
3 or 4 years	0	+/-119	0.0%	+/-48.8
5 or more years	0	+/-119	0.0%	+/-48.8
Number of grandparents responsible for own grandchildren under 18 years	**0**	**+/-119**	**0**	**(X)**
Who are female	0	+/-119	-	**
Who are married	0	+/-119	-	**
SCHOOL ENROLLMENT				
Population 3 years and over enrolled in school	**1,826**	**+/-240**	**1,826**	**(X)**
Nursery school, preschool	145	+/-111	7.9%	+/-5.9
Kindergarten	93	+/-52	5.1%	+/-2.9
Elementary school (grades 1-8)	781	+/-155	42.8%	+/-7.5
High school (grades 9-12)	444	+/-125	24.3%	+/-6.0
College or graduate school	363	+/-128	19.9%	+/-5.8
EDUCATIONAL ATTAINMENT				
Population 25 years and over	**4,013**	**+/-192**	**4,013**	**(X)**
Less than 9th grade	0	+/-119	0.0%	+/-0.8
9th to 12th grade, no diploma	0	+/-119	0.0%	+/-0.8
High school graduate (includes equivalency)	144	+/-87	3.6%	+/-2.2
Some college, no degree	579	+/-253	14.4%	+/-6.2
Associate's degree	177	+/-82	4.4%	+/-2.1
Bachelor's degree	1,832	+/-290	45.7%	+/-6.4
Graduate or professional degree	1,281	+/-216	31.9%	+/-5.8
Percent high school graduate or higher	100.0%	+/-0.8	(X)	(X)
Percent bachelor's degree or higher	77.6%	+/-6.8	(X)	(X)
VETERAN STATUS				
Civilian population 18 years and over	**4,359**	**+/-187**	**4,359**	**(X)**
Civilian veterans	365	+/-107	8.4%	+/-2.5
DISABILITY STATUS OF THE CIVILIAN NONINSTITUTIONALIZED POPULATION				
Total Civilian Noninstitutionalized Population	**(X)**	**(X)**	**(X)**	**(X)**
With a disability	(X)	(X)	(X)	(X)
Under 18 years	**(X)**	**(X)**	**(X)**	**(X)**
With a disability	(X)	(X)	(X)	(X)
18 to 64 years	**(X)**	**(X)**	**(X)**	**(X)**
With a disability	(X)	(X)	(X)	(X)
65 years and over	**(X)**	**(X)**	**(X)**	**(X)**
With a disability	(X)	(X)	(X)	(X)
RESIDENCE 1 YEAR AGO				
Population 1 year and over	**5,946**	**+/-40**	**5,946**	**(X)**
Same house	5,583	+/-201	93.9%	+/-3.3
Different house in the U.S.	348	+/-196	5.9%	+/-3.3
Same county	124	+/-79	2.1%	+/-1.3

Selected Social Characteristics in the United States	Estimate	Margin of Error	Percent	Margin of Error
Different county	224	+/-200	3.8%	+/-3.4
Same state	130	+/-162	2.2%	+/-2.7
Different state	94	+/-96	1.6%	+/-1.6
Abroad	15	+/-25	0.3%	+/-0.4
PLACE OF BIRTH				
Total population	**5,985**	**+/-18**	**5,985**	**(X)**
Native	5,563	+/-171	92.9%	+/-2.8
Born in United States	5,514	+/-168	92.1%	+/-2.8
State of residence	3,651	+/-304	61.0%	+/-5.1
Different state	1,863	+/-293	31.1%	+/-4.9
Born in Puerto Rico, U.S. Island areas, or born abroad to American parent(s)	49	+/-38	0.8%	+/-0.6
Foreign born	422	+/-170	7.1%	+/-2.8
U.S. CITIZENSHIP STATUS				
Foreign-born population	**422**	**+/-170**	**422**	**(X)**
Naturalized U.S. citizen	330	+/-143	78.2%	+/-14.1
Not a U.S. citizen	92	+/-71	21.8%	+/-14.1
YEAR OF ENTRY				
Population born outside the United States	**471**	**+/-167**	**471**	**(X)**
Native	**49**	**+/-38**	**49**	**(X)**
Entered 2000 or later	0	+/-119	0.0%	+/-42.4
Entered before 2000	49	+/-38	100.0%	+/-42.4
Foreign born	**422**	**+/-170**	**422**	**(X)**
Entered 2000 or later	98	+/-79	23.2%	+/-15.8
Entered before 2000	324	+/-142	76.8%	+/-15.8
WORLD REGION OF BIRTH OF FOREIGN BORN				
Foreign-born population, excluding population born at sea	**422**	**+/-170**	**422**	**(X)**
Europe	114	+/-66	27.0%	+/-13.6
Asia	249	+/-126	59.0%	+/-16.3
Africa	0	+/-119	0.0%	+/-7.4
Oceania	0	+/-119	0.0%	+/-7.4
Latin America	32	+/-45	7.6%	+/-10.1
Northern America	27	+/-44	6.4%	+/-9.8
LANGUAGE SPOKEN AT HOME				
Population 5 years and over	**5,688**	**+/-132**	**5,688**	**(X)**
English only	5,290	+/-175	93.0%	+/-2.5
Language other than English	398	+/-144	7.0%	+/-2.5
Speak English less than "very well"	100	+/-53	1.8%	+/-0.9
Spanish	62	+/-59	1.1%	+/-1.0
Speak English less than "very well"	20	+/-26	0.4%	+/-0.5
Other Indo-European languages	308	+/-141	5.4%	+/-2.5
Speak English less than "very well"	67	+/-46	1.2%	+/-0.8
Asian and Pacific Islander languages	28	+/-41	0.5%	+/-0.7
Speak English less than "very well"	13	+/-20	0.2%	+/-0.4
Other languages	0	+/-119	0.0%	+/-0.6
Speak English less than "very well"	0	+/-119	0.0%	+/-0.6
ANCESTRY				
Total population	**5,985**	**+/-18**	**5,985**	**(X)**
American	316	+/-172	5.3%	+/-2.9
Arab	15	+/-22	0.3%	+/-0.4
Czech	45	+/-72	0.8%	+/-1.2
Danish	93	+/-85	1.6%	+/-1.4
Dutch	204	+/-138	3.4%	+/-2.3
English	1,068	+/-264	17.8%	+/-4.4
French (except Basque)	213	+/-125	3.6%	+/-2.1
French Canadian	0	+/-119	0.0%	+/-0.5
German	2,187	+/-348	36.5%	+/-5.8
Greek	139	+/-116	2.3%	+/-1.9
Hungarian	0	+/-119	0.0%	+/-0.5

Selected Social Characteristics in the United States	Estimate	Margin of Error	Percent	Margin of Error
Irish	1,022	+/-289	17.1%	+/-4.8
Italian	700	+/-293	11.7%	+/-4.9
Lithuanian	0	+/-119	0.0%	+/-0.5
Norwegian	137	+/-125	2.3%	+/-2.1
Polish	306	+/-224	5.1%	+/-3.7
Portuguese	0	+/-119	0.0%	+/-0.5
Russian	251	+/-138	4.2%	+/-2.3
Scotch-Irish	148	+/-113	2.5%	+/-1.9
Scottish	334	+/-133	5.6%	+/-2.2
Slovak	132	+/-177	2.2%	+/-3.0
Subsaharan African	0	+/-119	0.0%	+/-0.5
Swedish	136	+/-101	2.3%	+/-1.7
Swiss	25	+/-28	0.4%	+/-0.5
Ukrainian	0	+/-119	0.0%	+/-0.5
Welsh	14	+/-22	0.2%	+/-0.4
West Indian (excluding Hispanic origin groups)	0	+/-119	0.0%	+/-0.5

Source: U.S. Census Bureau, 2005-2009 American Community Survey

Data are based on a sample and are subject to sampling variability. The degree of uncertainty for an estimate arising from sampling variability is represented through the use of a margin of error. The value shown here is the 90 percent margin of error. The margin of error can be interpreted roughly as providing a 90 percent probability that the interval defined by the estimate minus the margin of error and the estimate plus the margin of error (the lower and upper confidence bounds) contains the true value. In addition to sampling variability, the ACS estimates are subject to nonsampling error (for a discussion of nonsampling variability, see Accuracy of the Data). The effect of nonsampling error is not represented in these tables.

Notes:
·Ancestry listed in this table refers to the total number of people who responded with a particular ancestry; for example, the estimate given for Russian represents the number of people who listed Russian as either their first or second ancestry. This table lists only the largest ancestry groups; see the Detailed Tables for more categories. Race and Hispanic origin groups are not included in this table because official data for those groups come from the Race and Hispanic origin questions rather than the ancestry question (see Demographic Table).
·The Census Bureau introduced a new set of disability questions in the 2008 ACS questionnaire. Because of contextual differences between the 2008-2009 disability data and disability data collected in prior years, the Census Bureau is unable to combine the 5 years of disability data in order to produce the multi-year estimate that would appear in this table. Multi-year estimates of disability status will become available once five consecutive years of data are collected. For more information about the differences between the 2008 and prior years' disability questions, see Review of Changes to the Measurement of Disability in the 2008 ACS.
·Data for year of entry of the native population reflect the year of entry into the U.S. by people who were born in Puerto Rico, U.S. Island Areas or born outside the U.S. to a U.S. citizen parent and who subsequently moved to the U.S.
·While the 2005-2009 American Community Survey (ACS) data generally reflect the November 2008 Office of Management and Budget (OMB) definitions of metropolitan and micropolitan statistical areas; in certain instances the names, codes, and boundaries of the principal cities shown in ACS tables may differ from the OMB definitions due to differences in the effective dates of the geographic entities.
·Estimates of urban and rural population, housing units, and characteristics reflect boundaries of urban areas defined based on Census 2000 data. Boundaries for urban areas have not been updated since Census 2000. As a result, data for urban and rural areas from the ACS do not necessarily reflect the results of ongoing urbanization.

Explanation of Symbols:
1. An '**' entry in the margin of error column indicates that either no sample observations or too few sample observations were available to compute a standard error and thus the margin of error. A statistical test is not appropriate.
2. An '-' entry in the estimate column indicates that either no sample observations or too few sample observations were available to compute an estimate, or a ratio of medians cannot be calculated because one or both of the median estimates falls in the lowest interval or upper interval of an open-ended distribution.
3. An '-' following a median estimate means the median falls in the lowest interval of an open-ended distribution.
4. An '+' following a median estimate means the median falls in the upper interval of an open-ended distribution.
5. An '***' entry in the margin of error column indicates that the median falls in the lowest interval or upper interval of an open-ended distribution. A statistical test is not appropriate.
6. An '*****' entry in the margin of error column indicates that the estimate is controlled. A statistical test for sampling variability is not appropriate.
7. An 'N' entry in the estimate and margin of error columns indicates that data for this geographic area cannot be displayed because the number of sample cases is too small.
8. An '(X)' means that the estimate is not applicable or not available.

The letters PDF or symbol indicate a document is in the Portable Document Format (PDF). To view the file you will need the Adobe® Acrobat® Reader, which is available for **free** from the Adobe web site.

U.S. Census Bureau
American FactFinder

The Village of Indian Hill city, Hamilton County, Ohio

Population and Housing Narrative Profile: 2005-2009
Data Set: **2005-2009 American Community Survey 5-Year Estimates**
Survey: **American Community Survey**

NOTE. Although the American Community Survey (ACS) produces population, demographic and housing unit estimates, it is the Census Bureau's Population Estimates Program that produces and disseminates the official estimates of the population for the nation, states, counties, cities and towns and estimates of housing units for states and counties.

For more information on confidentiality protection, sampling error, nonsampling error, and definitions, see Survey Methodology.

HOUSEHOLDS AND FAMILIES: In 2005-2009 there were 1,900 households in The Village of Indian Hill city. The average household size was 3.1 people.

Families made up 85 percent of the households in The Village of Indian Hill city. This figure includes both married-couple families (81 percent) and other families (5 percent). Nonfamily households made up 15 percent of all households in The Village of Indian Hill city. Most of the nonfamily households were people living alone, but some were composed of people living in households in which no one was related to the householder.

The Types of Households in The Village of Indian Hill city, Hamilton County, Ohio in 2005-2009

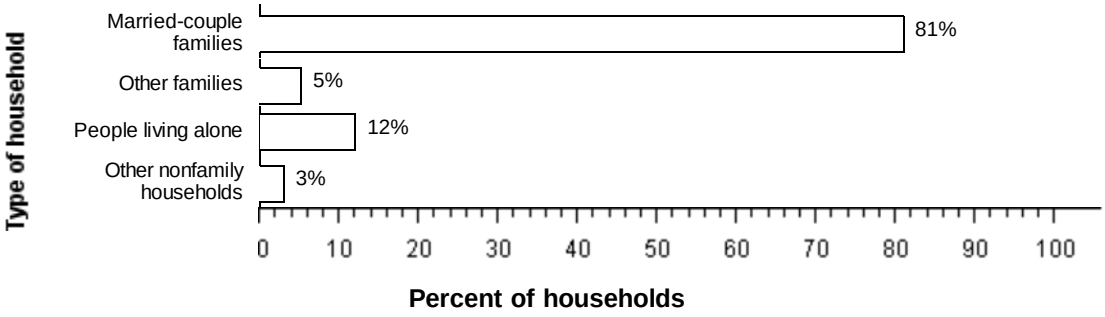

Source: American Community Survey, 2005-2009

NATIVITY AND LANGUAGE: Seven percent of the people living in The Village of Indian Hill city in 2005-2009 were foreign born. Ninety-three percent was native, including 61 percent who were born in Ohio.

Among people at least five years old living in The Village of Indian Hill city in 2005-2009, 7 percent spoke a language other than English at home. Of those speaking a language other than English at home, 16 percent spoke Spanish and 84 percent spoke some other language; 25 percent reported that they did not speak English "very well."

GEOGRAPHIC MOBILITY: In 2005-2009, 94 percent of the people at least one year old living in The Village of Indian Hill city were living in the same residence one year earlier; 2 percent had moved during the past year from another residence in the same county, 2 percent from another county in the same state, 2 percent from another state, and less than 0.5 percent from abroad.

Geographic Mobility of Residents of The Village of Indian Hill city, Hamilton County, Ohio in 2005-2009

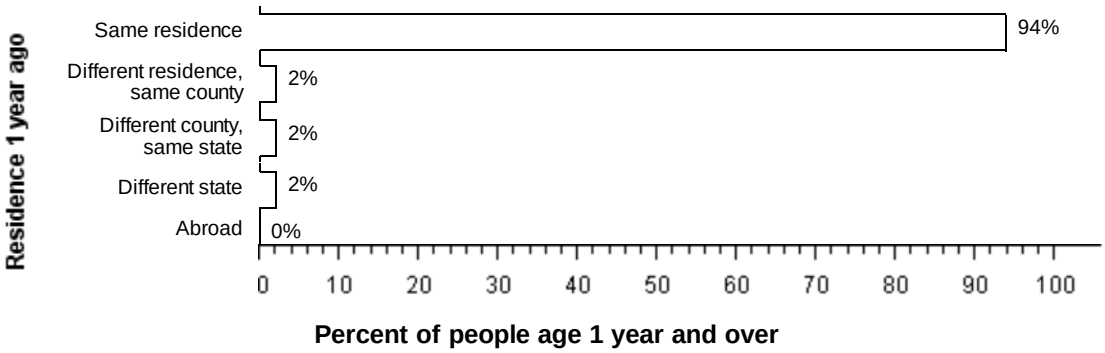

Source: American Community Survey, 2005-2009

EDUCATION: In 2005-2009, 100 percent of people 25 years and over had at least graduated from high school and 78 percent had a bachelor's degree or higher. Less than 0.5 percent were dropouts; they were not enrolled in school and had not graduated from high school.

The total school enrollment in The Village of Indian Hill city was 1,800 in 2005-2009. Nursery school and kindergarten enrollment was 240 and elementary or high school enrollment was 1,200 children. College or graduate school enrollment was 360.

The Educational Attainment of People in The Village of Indian Hill city, Hamilton County, Ohio in 2005-2009

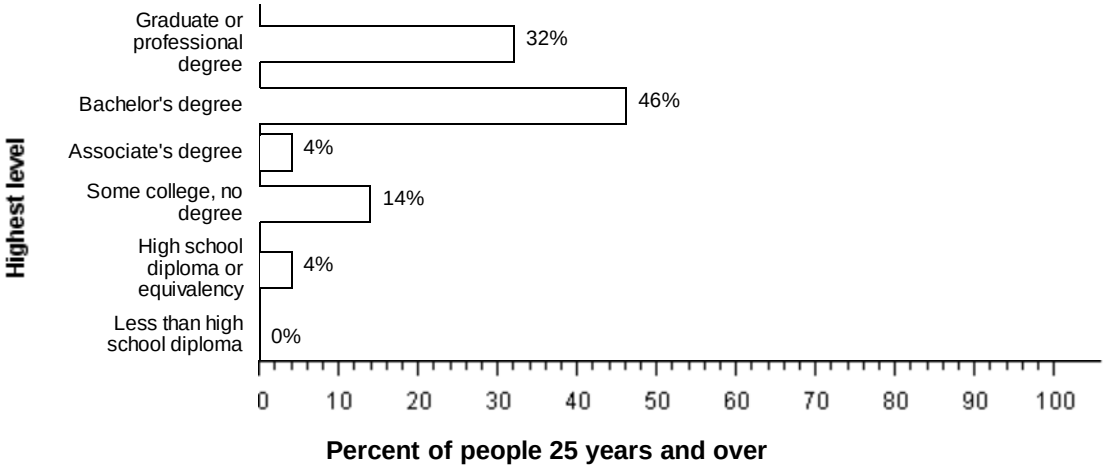

Source: American Community Survey, 2005-2009

DISABILITY: In The Village of Indian Hill city, among people at least five years old in 2005-2009, percent reported a disability. The likelihood of having a disability varied by age - from percent of people 5 to 15 years old, to percent of people 16 to 64 years old, and to percent of those 65 and older.

INDUSTRIES: In 2005-2009, for the employed population 16 years and older, the leading industries in The Village of Indian Hill city were Educational services, and health care, and social assistance, 30 percent, and Professional, scientific, and management, and administrative and waste management services, 14 percent.

Employment by Industry in The Village of Indian Hill city, Hamilton County, Ohio in 2005-2009

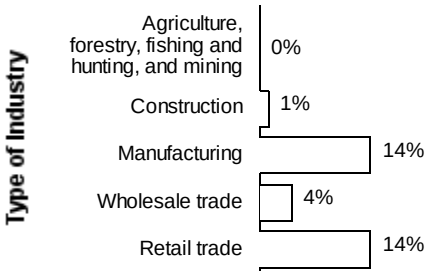

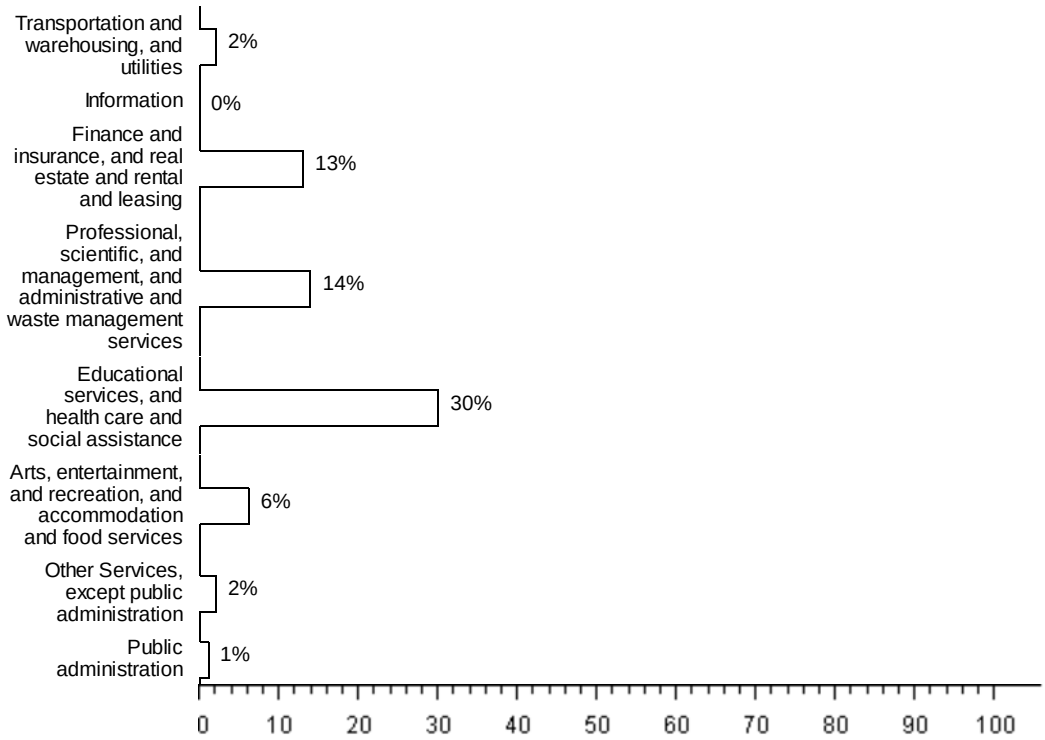

Source: American Community Survey, 2005-2009

OCCUPATIONS AND TYPE OF EMPLOYER: Among the most common occupations were: Management, professional, and related occupations, 69 percent; Sales and office occupations, 19 percent; Service occupations, 9 percent; Production, transportation, and material moving occupations, 2 percent; and Farming, fishing, and forestry occupations, less than 0.5 percent. Eighty-six percent of the people employed were Private wage and salary workers; 6 percent was Federal, state, or local government workers; and 8 percent was Self-employed in own not incorporated business workers.

TRAVEL TO WORK: Eighty-five percent of The Village of Indian Hill city workers drove to work alone in 2005-2009, 3 percent carpooled, 2 percent took public transportation, and 1 percent used other means. The remaining 9 percent worked at home. Among those who commuted to work, it took them on average 22.6 minutes to get to work.

INCOME: The median income of households in The Village of Indian Hill city was $231,161. Seventy-seven percent of the households received earnings and 15 percent received retirement income other than Social Security. Thirty-two percent of the households received Social Security. The average income from Social Security was $21,195. These income sources are not mutually exclusive; that is, some households received income from more than one source.

POVERTY AND PARTICIPATION IN GOVERNMENT PROGRAMS: In 2005-2009, 1 percent of people were in poverty. Less than 0.5 percent of related children under 18 were below the poverty level, compared with 1 percent of people 65 years old and over. Less than 0.5 percent of all families and less than 0.5 percent of families with a female householder and no husband present had incomes below the poverty level.

Poverty Rates in The Village of Indian Hill city, Hamilton County, Ohio in 2005-2009

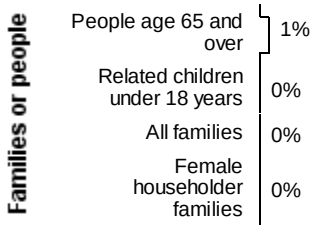

Source: American Community Survey, 2005-2009

POPULATION OF The Village of Indian Hill city: In 2005-2009, The Village of Indian Hill city had a total population of 6,000 - 2,900 (48 percent) females and 3,100 (52 percent) males. The median age was 46.7 years. Twenty-seven percent of the population was under 18 years and 16 percent was 65 years and older.

The Age Distribution of People in The Village of Indian Hill city, Hamilton County, Ohio in 2005-2009

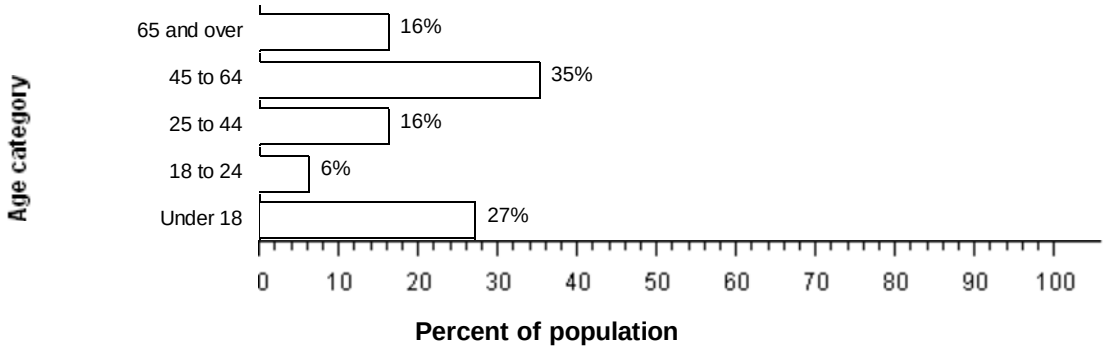

Source: American Community Survey, 2005-2009

For people reporting one race alone, 95 percent was White; less than 0.5 percent was Black or African American; less than 0.5 percent was American Indian and Alaska Native; 4 percent was Asian; less than 0.5 percent was Native Hawaiian and Other Pacific Islander, and less than 0.5 percent was Some other race. One percent reported Two or more races. Less than 0.5 percent of the people in The Village of Indian Hill city was Hispanic. Ninety-five percent of the people in The Village of Indian Hill city was White non-Hispanic. People of Hispanic origin may be of any race.

HOUSING CHARACTERISTICS: In 2005-2009, The Village of Indian Hill city had a total of 2,100 housing units, 8 percent of which were vacant. Of the total housing units, 100 percent was in single-unit structures, less than 0.5 percent was in multi-unit structures, and less than 0.5 percent was mobile homes. Twenty-one percent of the housing units were built since 1990.

The Types of Housing Units in The Village of Indian Hill city, Hamilton County, Ohio in 2005-2009

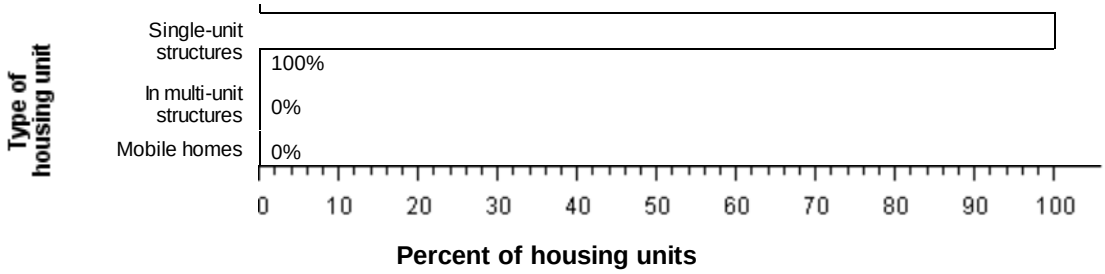

Source: American Community Survey, 2005-2009

OCCUPIED HOUSING UNIT CHARACTERISTICS: In 2005-2009, The Village of Indian Hill city had 1,900 occupied housing units - 1,900 (99 percent) owner occupied and 25 (1 percent) renter occupied. Less than 0.5 percent of the households did not have telephone service and less than 0.5 percent of the households did not have access to a car, truck, or van for private use. Multi Vehicle households were not rare. Thirty-eight percent had two vehicles and another 48 percent had three or more.

HOUSING COSTS: Data for this section cannot be displayed because the number of sample cases is too small. Displaying the data would risk disclosing information for individuals.

Source: U.S. Census Bureau, 2005-2009 American Community Survey

The U.S. Census Bureau's Population Estimates Program produces the official population estimates for the nation, states, counties and places, and the official estimates of housing units for states and counties. The population and housing characteristics included above are derived from the American Community Survey.

Notes:
· Detail may not add to totals due to rounding.
· Percentages are based on unrounded numbers.

U.S. Census Bureau
American FactFinder

Terrace Park village, Hamilton County, Ohio

ACS Demographic and Housing Estimates: 2005-2009

Data Set: **2005-2009 American Community Survey 5-Year Estimates**
Survey: **American Community Survey**

NOTE. Although the American Community Survey (ACS) produces population, demographic and housing unit estimates, it is the Census Bureau's Population Estimates Program that produces and disseminates the official estimates of the population for the nation, states, counties, cities and towns and estimates of housing units for states and counties.

For more information on confidentiality protection, sampling error, nonsampling error, and definitions, see Survey Methodology.

ACS Demographic and Housing Estimates	Estimate	Margin of Error	Percent	Margin of Error
SEX AND AGE				
Total population	**2,156**	**+/-147**	**2,156**	**(X)**
Male	1,133	+/-88	52.6%	+/-2.1
Female	1,023	+/-84	47.4%	+/-2.1
Under 5 years	173	+/-41	8.0%	+/-1.7
5 to 9 years	243	+/-36	11.3%	+/-1.7
10 to 14 years	208	+/-38	9.6%	+/-1.6
15 to 19 years	189	+/-40	8.8%	+/-1.7
20 to 24 years	78	+/-24	3.6%	+/-1.1
25 to 34 years	106	+/-47	4.9%	+/-2.1
35 to 44 years	334	+/-35	15.5%	+/-1.5
45 to 54 years	417	+/-41	19.3%	+/-1.8
55 to 59 years	116	+/-34	5.4%	+/-1.6
60 to 64 years	75	+/-23	3.5%	+/-1.0
65 to 74 years	88	+/-24	4.1%	+/-1.1
75 to 84 years	93	+/-25	4.3%	+/-1.1
85 years and over	36	+/-14	1.7%	+/-0.7
Median age (years)	38.8	+/-1.7	(X)	(X)
18 years and over	1,389	+/-101	64.4%	+/-2.1
21 years and over	1,329	+/-97	61.6%	+/-2.1
62 years and over	244	+/-29	11.3%	+/-1.2
65 years and over	217	+/-20	10.1%	+/-0.8
18 years and over	**1,389**	**+/-101**	**1,389**	**(X)**
Male	679	+/-57	48.9%	+/-2.0
Female	710	+/-58	51.1%	+/-2.0
65 years and over	**217**	**+/-20**	**217**	**(X)**
Male	102	+/-16	47.0%	+/-5.1
Female	115	+/-13	53.0%	+/-5.1
RACE				
Total population	**2,156**	**+/-147**	**2,156**	**(X)**
One race	2,156	+/-147	100.0%	+/-1.5
Two or more races	0	+/-119	0.0%	+/-1.5
One race	2,156	+/-147	100.0%	+/-1.5
White	2,156	+/-147	100.0%	+/-1.5
Black or African American	0	+/-119	0.0%	+/-1.5
American Indian and Alaska Native	0	+/-119	0.0%	+/-1.5

ACS Demographic and Housing Estimates	Estimate	Margin of Error	Percent	Margin of Error
Cherokee tribal grouping	0	+/-119	0.0%	+/-1.5
Chippewa tribal grouping	0	+/-119	0.0%	+/-1.5
Navajo tribal grouping	0	+/-119	0.0%	+/-1.5
Sioux tribal grouping	0	+/-119	0.0%	+/-1.5
Asian	0	+/-119	0.0%	+/-1.5
Asian Indian	0	+/-119	0.0%	+/-1.5
Chinese	0	+/-119	0.0%	+/-1.5
Filipino	0	+/-119	0.0%	+/-1.5
Japanese	0	+/-119	0.0%	+/-1.5
Korean	0	+/-119	0.0%	+/-1.5
Vietnamese	0	+/-119	0.0%	+/-1.5
Other Asian	0	+/-119	0.0%	+/-1.5
Native Hawaiian and Other Pacific Islander	0	+/-119	0.0%	+/-1.5
Native Hawaiian	0	+/-119	0.0%	+/-1.5
Guamanian or Chamorro	0	+/-119	0.0%	+/-1.5
Samoan	0	+/-119	0.0%	+/-1.5
Other Pacific Islander	0	+/-119	0.0%	+/-1.5
Some other race	0	+/-119	0.0%	+/-1.5
Two or more races	0	+/-119	0.0%	+/-1.5
White and Black or African American	0	+/-119	0.0%	+/-1.5
White and American Indian and Alaska Native	0	+/-119	0.0%	+/-1.5
White and Asian	0	+/-119	0.0%	+/-1.5
Black or African American and American Indian and Alaska Native	0	+/-119	0.0%	+/-1.5
Race alone or in combination with one or more other races				
Total population	**2,156**	**+/-147**	**2,156**	**(X)**
White	2,156	+/-147	100.0%	+/-1.5
Black or African American	0	+/-119	0.0%	+/-1.5
American Indian and Alaska Native	0	+/-119	0.0%	+/-1.5
Asian	0	+/-119	0.0%	+/-1.5
Native Hawaiian and Other Pacific Islander	0	+/-119	0.0%	+/-1.5
Some other race	0	+/-119	0.0%	+/-1.5
HISPANIC OR LATINO AND RACE				
Total population	**2,156**	**+/-147**	**2,156**	**(X)**
Hispanic or Latino (of any race)	45	+/-43	2.1%	+/-2.0
Mexican	4	+/-6	0.2%	+/-0.3
Puerto Rican	4	+/-6	0.2%	+/-0.3
Cuban	0	+/-119	0.0%	+/-1.5
Other Hispanic or Latino	37	+/-42	1.7%	+/-2.0
Not Hispanic or Latino	2,111	+/-152	97.9%	+/-2.0
White alone	2,111	+/-152	97.9%	+/-2.0
Black or African American alone	0	+/-119	0.0%	+/-1.5
American Indian and Alaska Native alone	0	+/-119	0.0%	+/-1.5
Asian alone	0	+/-119	0.0%	+/-1.5
Native Hawaiian and Other Pacific Islander alone	0	+/-119	0.0%	+/-1.5
Some other race alone	0	+/-119	0.0%	+/-1.5
Two or more races	0	+/-119	0.0%	+/-1.5
Two races including Some other race	0	+/-119	0.0%	+/-1.5
Two races excluding Some other race, and Three or more races	0	+/-119	0.0%	+/-1.5
Total housing units	**712**	**+/-40**	**(X)**	**(X)**

Source: U.S. Census Bureau, 2005-2009 American Community Survey

Data are based on a sample and are subject to sampling variability. The degree of uncertainty for an estimate arising from sampling variability is represented through the use of a margin of error. The value shown here is the 90 percent margin of error. The margin of error can be interpreted roughly as providing a 90 percent probability that the interval defined by the estimate minus the margin of error and the estimate plus the margin of error (the lower and upper confidence bounds) contains the true value. In addition to sampling variability, the ACS estimates are subject to nonsampling error (for a discussion of nonsampling variability, see Accuracy of the Data). The effect of nonsampling error is not represented in these tables.

Notes:
·For more information on understanding race and Hispanic origin data, please see the Census 2000 Brief entitled, Overview of Race and Hispanic Origin, issued March 2001. (pdf format)
·The ACS questions on Hispanic origin and race were revised in 2008 to make them consistent with the Census 2010 question wording. Any changes in estimates for 2008 and beyond may be due to demographic changes, as well as factors including questionnaire changes, differences in ACS population controls, and methodological differences in the population estimates, and therefore should be used with caution. For a summary of questionnaire changes see http://www.census.gov/acs/www/methodology/questionnaire_changes/. For more information about changes in the estimates see http://www.census.gov/population/www/socdemo/hispanic/reports.html.

·While the 2005-2009 American Community Survey (ACS) data generally reflect the November 2008 Office of Management and Budget (OMB) definitions of metropolitan and micropolitan statistical areas; in certain instances the names, codes, and boundaries of the principal cities shown in ACS tables may differ from the OMB definitions due to differences in the effective dates of the geographic entities.
·Estimates of urban and rural population, housing units, and characteristics reflect boundaries of urban areas defined based on Census 2000 data. Boundaries for urban areas have not been updated since Census 2000. As a result, data for urban and rural areas from the ACS do not necessarily reflect the results of ongoing urbanization.

Explanation of Symbols:
1. An '**' entry in the margin of error column indicates that either no sample observations or too few sample observations were available to compute a standard error and thus the margin of error. A statistical test is not appropriate.
2. An '-' entry in the estimate column indicates that either no sample observations or too few sample observations were available to compute an estimate, or a ratio of medians cannot be calculated because one or both of the median estimates falls in the lowest interval or upper interval of an open-ended distribution.
3. An '-' following a median estimate means the median falls in the lowest interval of an open-ended distribution.
4. An '+' following a median estimate means the median falls in the upper interval of an open-ended distribution.
5. An '***' entry in the margin of error column indicates that the median falls in the lowest interval or upper interval of an open-ended distribution. A statistical test is not appropriate.
6. An '*****' entry in the margin of error column indicates that the estimate is controlled. A statistical test for sampling variability is not appropriate.
7. An 'N' entry in the estimate and margin of error columns indicates that data for this geographic area cannot be displayed because the number of sample cases is too small.
8. An '(X)' means that the estimate is not applicable or not available.

The letters PDF or symbol indicate a document is in the Portable Document Format (PDF). To view the file you will need the Adobe® Acrobat® Reader, which is available for **free** from the Adobe web site.

U.S. Census Bureau
American FactFinder

Terrace Park village, Hamilton County, Ohio

Selected Economic Characteristics: 2005-2009

Data Set: **2005-2009 American Community Survey 5-Year Estimates**
Survey: **American Community Survey**

NOTE. Although the American Community Survey (ACS) produces population, demographic and housing unit estimates, it is the Census Bureau's Population Estimates Program that produces and disseminates the official estimates of the population for the nation, states, counties, cities and towns and estimates of housing units for states and counties.

For more information on confidentiality protection, sampling error, nonsampling error, and definitions, see Survey Methodology.

Selected Economic Characteristics	Estimate	Margin of Error	Percent	Margin of Error
EMPLOYMENT STATUS				
Population 16 years and over	**1,484**	**+/-106**	**1,484**	**(X)**
In labor force	1,003	+/-100	67.6%	+/-3.3
Civilian labor force	1,003	+/-100	67.6%	+/-3.3
Employed	939	+/-89	63.3%	+/-3.2
Unemployed	64	+/-30	4.3%	+/-1.9
Armed Forces	0	+/-119	0.0%	+/-2.2
Not in labor force	481	+/-48	32.4%	+/-3.3
Civilian labor force	**1,003**	**+/-100**	**1,003**	**(X)**
Percent Unemployed	6.4%	+/-2.7	(X)	(X)
Females 16 years and over	**732**	**+/-59**	**732**	**(X)**
In labor force	408	+/-66	55.7%	+/-5.9
Civilian labor force	408	+/-66	55.7%	+/-5.9
Employed	392	+/-63	53.6%	+/-5.9
Own children under 6 years	**207**	**+/-41**	**207**	**(X)**
All parents in family in labor force	109	+/-45	52.7%	+/-15.1
Own children 6 to 17 years	**548**	**+/-68**	**548**	**(X)**
All parents in family in labor force	271	+/-57	49.5%	+/-8.3
COMMUTING TO WORK				
Workers 16 years and over	**916**	**+/-87**	**916**	**(X)**
Car, truck, or van -- drove alone	773	+/-90	84.4%	+/-3.7
Car, truck, or van -- carpooled	35	+/-16	3.8%	+/-1.8
Public transportation (excluding taxicab)	17	+/-11	1.9%	+/-1.3
Walked	11	+/-9	1.2%	+/-1.0
Other means	12	+/-9	1.3%	+/-1.0
Worked at home	68	+/-23	7.4%	+/-2.5
Mean travel time to work (minutes)	23.5	+/-2.0	(X)	(X)
OCCUPATION				
Civilian employed population 16 years and over	**939**	**+/-89**	**939**	**(X)**
Management, professional, and related occupations	524	+/-51	55.8%	+/-5.4
Service occupations	90	+/-41	9.6%	+/-4.0
Sales and office occupations	262	+/-56	27.9%	+/-5.2
Farming, fishing, and forestry occupations	0	+/-119	0.0%	+/-3.4
Construction, extraction, maintenance, and repair occupations	22	+/-12	2.3%	+/-1.3
Production, transportation, and material moving occupations	41	+/-21	4.4%	+/-2.1

Selected Economic Characteristics	Estimate	Margin of Error	Percent	Margin of Error
INDUSTRY				
Civilian employed population 16 years and over	**939**	**+/-89**	**939**	**(X)**
Agriculture, forestry, fishing and hunting, and mining	0	+/-119	0.0%	+/-3.4
Construction	28	+/-15	3.0%	+/-1.6
Manufacturing	149	+/-32	15.9%	+/-3.4
Wholesale trade	35	+/-16	3.7%	+/-1.7
Retail trade	73	+/-29	7.8%	+/-2.9
Transportation and warehousing, and utilities	20	+/-20	2.1%	+/-2.0
Information	24	+/-15	2.6%	+/-1.6
Finance and insurance, and real estate and rental and leasing	109	+/-29	11.6%	+/-3.0
Professional, scientific, and management, and administrative and waste management services	183	+/-34	19.5%	+/-3.4
Educational services, and health care and social assistance	182	+/-32	19.4%	+/-3.7
Arts, entertainment, and recreation, and accommodation and food services	71	+/-40	7.6%	+/-3.9
Other services, except public administration	50	+/-21	5.3%	+/-2.1
Public administration	15	+/-14	1.6%	+/-1.5
CLASS OF WORKER				
Civilian employed population 16 years and over	**939**	**+/-89**	**939**	**(X)**
Private wage and salary workers	768	+/-79	81.8%	+/-3.6
Government workers	71	+/-25	7.6%	+/-2.7
Self-employed in own not incorporated business workers	100	+/-30	10.6%	+/-3.0
Unpaid family workers	0	+/-119	0.0%	+/-3.4
INCOME AND BENEFITS (IN 2009 INFLATION-ADJUSTED DOLLARS)				
Total households	**664**	**+/-43**	**664**	**(X)**
Less than $10,000	11	+/-8	1.7%	+/-1.2
$10,000 to $14,999	7	+/-7	1.1%	+/-1.1
$15,000 to $24,999	18	+/-10	2.7%	+/-1.6
$25,000 to $34,999	18	+/-10	2.7%	+/-1.6
$35,000 to $49,999	46	+/-15	6.9%	+/-2.3
$50,000 to $74,999	66	+/-25	9.9%	+/-3.7
$75,000 to $99,999	75	+/-26	11.3%	+/-3.7
$100,000 to $149,999	118	+/-26	17.8%	+/-3.7
$150,000 to $199,999	108	+/-24	16.3%	+/-3.7
$200,000 or more	197	+/-33	29.7%	+/-4.3
Median household income (dollars)	141,154	+/-12,285	(X)	(X)
Mean household income (dollars)	177,231	+/-17,138	(X)	(X)
With earnings	579	+/-43	87.2%	+/-2.4
Mean earnings (dollars)	163,794	+/-16,750	(X)	(X)
With Social Security	139	+/-16	20.9%	+/-2.2
Mean Social Security income (dollars)	19,763	+/-2,391	(X)	(X)
With retirement income	94	+/-23	14.2%	+/-3.3
Mean retirement income (dollars)	30,616	+/-10,560	(X)	(X)
With Supplemental Security Income	0	+/-119	0.0%	+/-4.8
Mean Supplemental Security Income (dollars)	-	**	(X)	(X)
With cash public assistance income	8	+/-13	1.2%	+/-1.9
Mean cash public assistance income (dollars)	11,013	+/-21	(X)	(X)
With Food Stamp/SNAP benefits in the past 12 months	2	+/-3	0.3%	+/-0.5
Families	**568**	**+/-40**	**568**	**(X)**
Less than $10,000	0	+/-119	0.0%	+/-5.6
$10,000 to $14,999	0	+/-119	0.0%	+/-5.6
$15,000 to $24,999	12	+/-9	2.1%	+/-1.6
$25,000 to $34,999	6	+/-6	1.1%	+/-1.0
$35,000 to $49,999	36	+/-15	6.3%	+/-2.7
$50,000 to $74,999	60	+/-24	10.6%	+/-4.1
$75,000 to $99,999	60	+/-23	10.6%	+/-3.8
$100,000 to $149,999	110	+/-25	19.4%	+/-4.2
$150,000 to $199,999	100	+/-23	17.6%	+/-4.2
$200,000 or more	184	+/-31	32.4%	+/-4.8
Median family income (dollars)	150,000	+/-12,737	(X)	(X)
Mean family income (dollars)	191,182	+/-20,033	(X)	(X)

Selected Economic Characteristics	Estimate	Margin of Error	Percent	Margin of Error
Per capita income (dollars)	55,890	+/-5,126	(X)	(X)
Nonfamily households	**96**	**+/-22**	**96**	**(X)**
Median nonfamily income (dollars)	49,167	+/-26,987	(X)	(X)
Mean nonfamily income (dollars)	75,234	+/-16,083	(X)	(X)
Median earnings for workers (dollars)	48,750	+/-8,683	(X)	(X)
Median earnings for male full-time, year-round workers (dollars)	124,500	+/-17,986	(X)	(X)
Median earnings for female full-time, year-round workers (dollars)	70,625	+/-5,488	(X)	(X)
HEALTH INSURANCE COVERAGE				
Civilian Noninstitutionalized Population	**(X)**	**(X)**	**(X)**	**(X)**
With health insurance coverage	(X)	(X)	(X)	(X)
With private health insurance coverage	(X)	(X)	(X)	(X)
With public health coverage	(X)	(X)	(X)	(X)
No health insurance coverage	(X)	(X)	(X)	(X)
Civilian Noninstitutionalized Population Under 18 years	**(X)**	**(X)**	**(X)**	**(X)**
No health insurance coverage	(X)	(X)	(X)	(X)
PERCENTAGE OF FAMILIES AND PEOPLE WHOSE INCOME IN THE PAST 12 MONTHS IS BELOW THE POVERTY LEVEL				
All families	0.0%	+/-5.6	(X)	(X)
With related children under 18 years	0.0%	+/-9.6	(X)	(X)
With related children under 5 years only	0.0%	+/-48.1	(X)	(X)
Married couple families	0.0%	+/-6.3	(X)	(X)
With related children under 18 years	0.0%	+/-10.9	(X)	(X)
With related children under 5 years only	0.0%	+/-48.8	(X)	(X)
Families with female householder, no husband present	0.0%	+/-44.7	(X)	(X)
With related children under 18 years	0.0%	+/-52.4	(X)	(X)
With related children under 5 years only	0.0%	+/-100.0	(X)	(X)
All people	2.0%	+/-1.6	(X)	(X)
Under 18 years	0.0%	+/-4.1	(X)	(X)
Related children under 18 years	0.0%	+/-4.1	(X)	(X)
Related children under 5 years	0.0%	+/-17.0	(X)	(X)
Related children 5 to 17 years	0.0%	+/-5.3	(X)	(X)
18 years and over	3.2%	+/-2.4	(X)	(X)
18 to 64 years	3.2%	+/-2.8	(X)	(X)
65 years and over	2.8%	+/-2.7	(X)	(X)
People in families	0.0%	+/-1.6	(X)	(X)
Unrelated individuals 15 years and over	29.9%	+/-15.6	(X)	(X)

Source: U.S. Census Bureau, 2005-2009 American Community Survey

Data are based on a sample and are subject to sampling variability. The degree of uncertainty for an estimate arising from sampling variability is represented through the use of a margin of error. The value shown here is the 90 percent margin of error. The margin of error can be interpreted roughly as providing a 90 percent probability that the interval defined by the estimate minus the margin of error and the estimate plus the margin of error (the lower and upper confidence bounds) contains the true value. In addition to sampling variability, the ACS estimates are subject to nonsampling error (for a discussion of nonsampling variability, see Accuracy of the Data). The effect of nonsampling error is not represented in these tables.

Notes:
·Employment and unemployment estimates may vary from the official labor force data released by the Bureau of Labor Statistics because of differences in survey design and data collection. For guidance on differences in employment and unemployment estimates from different sources go to Labor Force Guidance.
·Workers include members of the Armed Forces and civilians who were at work last week.
·Occupation codes are 4-digit codes and are based on Standard Occupational Classification 2000.
·Industry codes are 4-digit codes and are based on the North American Industry Classification System 2002 and 2007. The 2005, 2006 and 2007 ACS data are coded using NAICS 2002 while the 2008 and 2009 ACS data use NAICS 2007 codes. Categories that differ between 2002 and 2007 NAICS are aggregated so that the 5 years of data are consistent in display and reflect the NAICS 2007 codes. The Industry categories adhere to the guidelines issued in Clarification Memorandum No. 2, "NAICS Alternate Aggregation Structure for Use By U.S. Statistical Agencies," issued by the Office of Management and Budget.
·Selected earnings and income data are not available for certain geographic areas due to problems with group quarters data collection and imputation. See the ACS User Notes for details.
·Logical coverage edits applying a rules-based assignment of Medicaid, Medicare and military health coverage were added in 2009 -- please see http://www.census.gov/hhes/www/hlthins/publications/coverage_edits_final.pdf for more details.
·While the 2005-2009 American Community Survey (ACS) data generally reflect the November 2008 Office of Management and Budget (OMB) definitions of metropolitan and micropolitan statistical areas; in certain instances the names, codes, and boundaries of the principal cities shown in ACS tables may differ from the OMB definitions due to differences in the effective dates of the geographic entities.
·Estimates of urban and rural population, housing units, and characteristics reflect boundaries of urban areas defined based on Census 2000 data. Boundaries for urban areas have not been updated since Census 2000. As a result, data for urban and rural areas from the ACS do not necessarily reflect the results of ongoing urbanization.

Explanation of Symbols:
1. An '**' entry in the margin of error column indicates that either no sample observations or too few sample observations were available to compute a standard error and thus the margin of error. A statistical test is not appropriate.
2. An '-' entry in the estimate column indicates that either no sample observations or too few sample observations were available to compute an estimate, or a ratio of medians cannot be calculated because one or both of the median estimates falls in the lowest interval or upper interval of an open-ended distribution.
3. An '-' following a median estimate means the median falls in the lowest interval of an open-ended distribution.
4. An '+' following a median estimate means the median falls in the upper interval of an open-ended distribution.
5. An '***' entry in the margin of error column indicates that the median falls in the lowest interval or upper interval of an open-ended distribution. A statistical test is not appropriate.
6. An '*****' entry in the margin of error column indicates that the estimate is controlled. A statistical test for sampling variability is not appropriate.
7. An 'N' entry in the estimate and margin of error columns indicates that data for this geographic area cannot be displayed because the number of sample cases is too small.
8. An '(X)' means that the estimate is not applicable or not available.

The letters PDF or symbol indicate a document is in the Portable Document Format (PDF). To view the file you will need the Adobe® Acrobat® Reader, which is available for **free** from the Adobe web site.

U.S. Census Bureau
American FactFinder

Terrace Park village, Hamilton County, Ohio

Selected Housing Characteristics: 2005-2009

Data Set: **2005-2009 American Community Survey 5-Year Estimates**
Survey: **American Community Survey**

NOTE. Although the American Community Survey (ACS) produces population, demographic and housing unit estimates, it is the Census Bureau's Population Estimates Program that produces and disseminates the official estimates of the population for the nation, states, counties, cities and towns and estimates of housing units for states and counties.

For more information on confidentiality protection, sampling error, nonsampling error, and definitions, see Survey Methodology.

Selected Housing Characteristics	Estimate	Margin of Error	Percent	Margin of Error
HOUSING OCCUPANCY				
Total housing units	**712**	**+/-40**	**712**	**(X)**
Occupied housing units	664	+/-43	93.3%	+/-3.7
Vacant housing units	48	+/-27	6.7%	+/-3.7
Homeowner vacancy rate	1.8	+/-2.6	(X)	(X)
Rental vacancy rate	0.0	+/-64.7	(X)	(X)
UNITS IN STRUCTURE				
Total housing units	**712**	**+/-40**	**712**	**(X)**
1-unit, detached	704	+/-41	98.9%	+/-1.6
1-unit, attached	7	+/-9	1.0%	+/-1.3
2 units	0	+/-119	0.0%	+/-4.5
3 or 4 units	0	+/-119	0.0%	+/-4.5
5 to 9 units	0	+/-119	0.0%	+/-4.5
10 to 19 units	1	+/-3	0.1%	+/-0.5
20 or more units	0	+/-119	0.0%	+/-4.5
Mobile home	0	+/-119	0.0%	+/-4.5
Boat, RV, van, etc.	0	+/-119	0.0%	+/-4.5
YEAR STRUCTURE BUILT				
Total housing units	**712**	**+/-40**	**712**	**(X)**
Built 2005 or later	15	+/-14	2.1%	+/-2.0
Built 2000 to 2004	39	+/-15	5.5%	+/-2.1
Built 1990 to 1999	25	+/-12	3.5%	+/-1.7
Built 1980 to 1989	57	+/-31	8.0%	+/-4.2
Built 1970 to 1979	31	+/-12	4.4%	+/-1.7
Built 1960 to 1969	97	+/-24	13.6%	+/-3.3
Built 1950 to 1959	189	+/-35	26.5%	+/-4.5
Built 1940 to 1949	69	+/-20	9.7%	+/-2.8
Built 1939 or earlier	190	+/-38	26.7%	+/-5.3
ROOMS				
Total housing units	**712**	**+/-40**	**712**	**(X)**
1 room	0	+/-119	0.0%	+/-4.5
2 rooms	0	+/-119	0.0%	+/-4.5
3 rooms	1	+/-3	0.1%	+/-0.5
4 rooms	4	+/-5	0.6%	+/-0.7
5 rooms	34	+/-14	4.8%	+/-2.0
6 rooms	91	+/-22	12.8%	+/-3.2
7 rooms	109	+/-28	15.3%	+/-3.8
8 rooms	136	+/-28	19.1%	+/-3.7
9 rooms or more	337	+/-41	47.3%	+/-4.6

Selected Housing Characteristics	Estimate	Margin of Error	Percent	Margin of Error
Median rooms	8.4	+/-0.2	(X)	(X)
BEDROOMS				
Total housing units	**712**	**+/-40**	**712**	**(X)**
No bedroom	0	+/-119	0.0%	+/-4.5
1 bedroom	4	+/-5	0.6%	+/-0.7
2 bedrooms	42	+/-15	5.9%	+/-2.1
3 bedrooms	248	+/-36	34.8%	+/-4.9
4 bedrooms	316	+/-50	44.4%	+/-6.3
5 or more bedrooms	102	+/-33	14.3%	+/-4.5
HOUSING TENURE				
Occupied housing units	**664**	**+/-43**	**664**	**(X)**
Owner-occupied	643	+/-43	96.8%	+/-1.7
Renter-occupied	21	+/-12	3.2%	+/-1.7
Average household size of owner-occupied unit	3.24	+/-0.13	(X)	(X)
Average household size of renter-occupied unit	3.48	+/-1.16	(X)	(X)
YEAR HOUSEHOLDER MOVED INTO UNIT				
Occupied housing units	**664**	**+/-43**	**664**	**(X)**
Moved in 2005 or later	127	+/-32	19.1%	+/-4.6
Moved in 2000 to 2004	168	+/-33	25.3%	+/-4.6
Moved in 1990 to 1999	174	+/-29	26.2%	+/-4.3
Moved in 1980 to 1989	107	+/-29	16.1%	+/-4.2
Moved in 1970 to 1979	38	+/-14	5.7%	+/-2.0
Moved in 1969 or earlier	50	+/-15	7.5%	+/-2.2
VEHICLES AVAILABLE				
Occupied housing units	**664**	**+/-43**	**664**	**(X)**
No vehicles available	9	+/-8	1.4%	+/-1.1
1 vehicle available	115	+/-26	17.3%	+/-3.6
2 vehicles available	338	+/-41	50.9%	+/-4.7
3 or more vehicles available	202	+/-30	30.4%	+/-4.4
HOUSE HEATING FUEL				
Occupied housing units	**664**	**+/-43**	**664**	**(X)**
Utility gas	575	+/-44	86.6%	+/-3.4
Bottled, tank, or LP gas	2	+/-3	0.3%	+/-0.5
Electricity	55	+/-16	8.3%	+/-2.5
Fuel oil, kerosene, etc.	32	+/-14	4.8%	+/-2.0
Coal or coke	0	+/-119	0.0%	+/-4.8
Wood	0	+/-119	0.0%	+/-4.8
Solar energy	0	+/-119	0.0%	+/-4.8
Other fuel	0	+/-119	0.0%	+/-4.8
No fuel used	0	+/-119	0.0%	+/-4.8
SELECTED CHARACTERISTICS				
Occupied housing units	**664**	**+/-43**	**664**	**(X)**
Lacking complete plumbing facilities	0	+/-119	0.0%	+/-4.8
Lacking complete kitchen facilities	0	+/-119	0.0%	+/-4.8
No telephone service available	4	+/-5	0.6%	+/-0.7
OCCUPANTS PER ROOM				
Occupied housing units	**664**	**+/-43**	**664**	**(X)**
1.00 or less	662	+/-43	99.7%	+/-0.7
1.01 to 1.50	2	+/-5	0.3%	+/-0.7
1.51 or more	0	+/-119	0.0%	+/-4.8
VALUE				
Owner-occupied units	**643**	**+/-43**	**643**	**(X)**
Less than $50,000	1	+/-3	0.2%	+/-0.5
$50,000 to $99,999	0	+/-119	0.0%	+/-4.9
$100,000 to $149,999	12	+/-10	1.9%	+/-1.5
$150,000 to $199,999	34	+/-14	5.3%	+/-2.0
$200,000 to $299,999	71	+/-20	11.0%	+/-3.0

Selected Housing Characteristics	Estimate	Margin of Error	Percent	Margin of Error
$300,000 to $499,999	232	+/-41	36.1%	+/-5.6
$500,000 to $999,999	248	+/-34	38.6%	+/-4.8
$1,000,000 or more	45	+/-19	7.0%	+/-3.0
Median (dollars)	475,800	+/-26,570	(X)	(X)
MORTGAGE STATUS				
Owner-occupied units	**643**	**+/-43**	**643**	**(X)**
Housing units with a mortgage	493	+/-43	76.7%	+/-4.1
Housing units without a mortgage	150	+/-28	23.3%	+/-4.1
SELECTED MONTHLY OWNER COSTS (SMOC)				
Housing units with a mortgage	**493**	**+/-43**	**493**	**(X)**
Less than $300	0	+/-119	0.0%	+/-6.4
$300 to $499	2	+/-3	0.4%	+/-0.7
$500 to $699	3	+/-4	0.6%	+/-0.9
$700 to $999	17	+/-10	3.4%	+/-2.0
$1,000 to $1,499	13	+/-11	2.6%	+/-2.2
$1,500 to $1,999	53	+/-18	10.8%	+/-3.4
$2,000 or more	405	+/-41	82.2%	+/-4.0
Median (dollars)	2,817	+/-142	(X)	(X)
Housing units without a mortgage	**150**	**+/-28**	**150**	**(X)**
Less than $100	1	+/-3	0.7%	+/-2.2
$100 to $199	0	+/-119	0.0%	+/-19.3
$200 to $299	0	+/-119	0.0%	+/-19.3
$300 to $399	0	+/-119	0.0%	+/-19.3
$400 or more	149	+/-28	99.3%	+/-2.2
Median (dollars)	880	+/-184	(X)	(X)
SELECTED MONTHLY OWNER COSTS AS A PERCENTAGE OF HOUSEHOLD INCOME (SMOCAPI)				
Housing units with a mortgage (excluding units where SMOCAPI cannot be computed)	**493**	**+/-43**	**493**	**(X)**
Less than 20.0 percent	189	+/-31	38.3%	+/-5.9
20.0 to 24.9 percent	81	+/-25	16.4%	+/-4.8
25.0 to 29.9 percent	46	+/-20	9.3%	+/-4.0
30.0 to 34.9 percent	60	+/-18	12.2%	+/-3.4
35.0 percent or more	117	+/-33	23.7%	+/-6.3
Not computed	0	+/-119	(X)	(X)
Housing unit without a mortgage (excluding units where SMOCAPI cannot be computed)	**147**	**+/-28**	**147**	**(X)**
Less than 10.0 percent	51	+/-17	34.7%	+/-9.5
10.0 to 14.9 percent	25	+/-17	17.0%	+/-11.0
15.0 to 19.9 percent	15	+/-13	10.2%	+/-8.6
20.0 to 24.9 percent	23	+/-14	15.6%	+/-8.5
25.0 to 29.9 percent	12	+/-8	8.2%	+/-5.7
30.0 to 34.9 percent	0	+/-119	0.0%	+/-19.7
35.0 percent or more	21	+/-11	14.3%	+/-7.1
Not computed	3	+/-4	(X)	(X)
GROSS RENT				
Occupied units paying rent	**18**	**+/-10**	**18**	**(X)**
Less than $200	0	+/-119	0.0%	+/-69.9
$200 to $299	0	+/-119	0.0%	+/-69.9
$300 to $499	0	+/-119	0.0%	+/-69.9
$500 to $749	6	+/-6	33.3%	+/-28.9
$750 to $999	2	+/-3	11.1%	+/-17.1
$1,000 to $1,499	0	+/-119	0.0%	+/-69.9
$1,500 or more	10	+/-8	55.6%	+/-31.4
Median (dollars)	2,000+	***	(X)	(X)
No rent paid	3	+/-4	(X)	(X)
GROSS RENT AS A PERCENTAGE OF HOUSEHOLD INCOME (GRAPI)				
Occupied units paying rent (excluding units where GRAPI cannot be computed)	**18**	**+/-10**	**18**	**(X)**
Less than 15.0 percent	0	+/-119	0.0%	+/-69.9

Selected Housing Characteristics	Estimate	Margin of Error	Percent	Margin of Error
15.0 to 19.9 percent	9	+/-7	50.0%	+/-29.2
20.0 to 24.9 percent	7	+/-7	38.9%	+/-29.2
25.0 to 29.9 percent	0	+/-119	0.0%	+/-69.9
30.0 to 34.9 percent	0	+/-119	0.0%	+/-69.9
35.0 percent or more	2	+/-3	11.1%	+/-17.1
Not computed	3	+/-4	(X)	(X)

Source: U.S. Census Bureau, 2005-2009 American Community Survey

Data are based on a sample and are subject to sampling variability. The degree of uncertainty for an estimate arising from sampling variability is represented through the use of a margin of error. The value shown here is the 90 percent margin of error. The margin of error can be interpreted roughly as providing a 90 percent probability that the interval defined by the estimate minus the margin of error and the estimate plus the margin of error (the lower and upper confidence bounds) contains the true value. In addition to sampling variability, the ACS estimates are subject to nonsampling error (for a discussion of nonsampling variability, see Accuracy of the Data). The effect of nonsampling error is not represented in these tables.

Notes:
·Caution should be used when comparing data for Number of Rooms between 2008 and 2009. A data collection error was identified for 2008 impacting the "1 room" category. For more information please see Errata Note #54.
·Caution should be used when comparing data for Number of Bedrooms between 2008 and 2009. A data collection error was identified for 2008 impacting the "0 bedrooms" category. For more information please see Errata Note #54.
·The 2005-2009 plumbing data for Puerto Rico will not be shown. Research indicates that the questions on plumbing facilities that were introduced in 2008 in the stateside American Community Survey and the 2008 Puerto Rico Community Survey may not have been appropriate for Puerto Rico.
·Caution should be used when comparing data for Telephone Service Availability between 2008 and 2009. A data collection error was identified for 2008 impacting the "no" category and underreporting those who did not have telephone service available. For more information please see Errata Note #53.
·Caution should be used when comparing data for Occupants per Room between 2008 and 2009. A data collection error was identified for 2008 impacting the "1 room" category. For more information please see Errata Note #54.
·In prior years, the universe included all owner-occupied units with a mortgage. It is now restricted to include only those units where SMOCAPI is computed, that is, SMOC and household income are valid values.
·In prior years, the universe included all owner-occupied units without a mortgage. It is now restricted to include only those units where SMOCAPI is computed, that is, SMOC and household income are valid values.
·In prior years, the universe included all renter-occupied units. It is now restricted to include only those units where GRAPI is computed, that is, gross rent and household Income are valid values.
·The median gross rent excludes no cash renters.
·While the 2005-2009 American Community Survey (ACS) data generally reflect the November 2008 Office of Management and Budget (OMB) definitions of metropolitan and micropolitan statistical areas; in certain instances the names, codes, and boundaries of the principal cities shown in ACS tables may differ from the OMB definitions due to differences in the effective dates of the geographic entities.
·Estimates of urban and rural population, housing units, and characteristics reflect boundaries of urban areas defined based on Census 2000 data. Boundaries for urban areas have not been updated since Census 2000. As a result, data for urban and rural areas from the ACS do not necessarily reflect the results of ongoing urbanization.

Explanation of Symbols:
1. An '**' entry in the margin of error column indicates that either no sample observations or too few sample observations were available to compute a standard error and thus the margin of error. A statistical test is not appropriate.
2. An '-' entry in the estimate column indicates that either no sample observations or too few sample observations were available to compute an estimate, or a ratio of medians cannot be calculated because one or both of the median estimates falls in the lowest interval or upper interval of an open-ended distribution.
3. An '-' following a median estimate means the median falls in the lowest interval of an open-ended distribution.
4. An '+' following a median estimate means the median falls in the upper interval of an open-ended distribution.
5. An '***' entry in the margin of error column indicates that the median falls in the lowest interval or upper interval of an open-ended distribution. A statistical test is not appropriate.
6. An '*****' entry in the margin of error column indicates that the estimate is controlled. A statistical test for sampling variability is not appropriate.
7. An 'N' entry in the estimate and margin of error columns indicates that data for this geographic area cannot be displayed because the number of sample cases is too small.
8. An '(X)' means that the estimate is not applicable or not available.

U.S. Census Bureau
American FactFinder

Terrace Park village, Hamilton County, Ohio

Selected Social Characteristics in the United States: 2005-2009

Data Set: **2005-2009 American Community Survey 5-Year Estimates**
Survey: **American Community Survey**

NOTE. Although the American Community Survey (ACS) produces population, demographic and housing unit estimates, it is the Census Bureau's Population Estimates Program that produces and disseminates the official estimates of the population for the nation, states, counties, cities and towns and estimates of housing units for states and counties.

For more information on confidentiality protection, sampling error, nonsampling error, and definitions, see Survey Methodology.

Selected Social Characteristics in the United States	Estimate	Margin of Error	Percent	Margin of Error
HOUSEHOLDS BY TYPE				
Total households	**664**	**+/-43**	**664**	**(X)**
Family households (families)	568	+/-40	85.5%	+/-3.1
With own children under 18 years	319	+/-41	48.0%	+/-5.0
Married-couple family	497	+/-38	74.8%	+/-4.9
With own children under 18 years	279	+/-33	42.0%	+/-4.1
Male householder, no wife present, family	27	+/-19	4.1%	+/-2.8
With own children under 18 years	9	+/-7	1.4%	+/-1.0
Female householder, no husband present, family	44	+/-19	6.6%	+/-2.8
With own children under 18 years	31	+/-17	4.7%	+/-2.6
Nonfamily households	96	+/-22	14.5%	+/-3.1
Householder living alone	93	+/-22	14.0%	+/-3.2
65 years and over	39	+/-15	5.9%	+/-2.2
Households with one or more people under 18 years	321	+/-43	48.3%	+/-5.3
Households with one or more people 65 years and over	136	+/-14	20.5%	+/-2.0
Average household size	3.25	+/-0.13	(X)	(X)
Average family size	3.54	+/-0.13	(X)	(X)
RELATIONSHIP				
Population in households	**2,156**	**+/-147**	**2,156**	**(X)**
Householder	664	+/-43	30.8%	+/-1.2
Spouse	507	+/-41	23.5%	+/-1.6
Child	904	+/-79	41.9%	+/-1.8
Other relatives	30	+/-19	1.4%	+/-0.9
Nonrelatives	51	+/-39	2.4%	+/-1.8
Unmarried partner	12	+/-8	0.6%	+/-0.4
MARITAL STATUS				
Males 15 years and over	**776**	**+/-67**	**776**	**(X)**
Never married	215	+/-40	27.7%	+/-3.7
Now married, except separated	499	+/-42	64.3%	+/-4.6
Separated	0	+/-119	0.0%	+/-4.1
Widowed	16	+/-11	2.1%	+/-1.4
Divorced	46	+/-22	5.9%	+/-2.7
Females 15 years and over	**756**	**+/-61**	**756**	**(X)**
Never married	139	+/-41	18.4%	+/-4.3
Now married, except separated	520	+/-37	68.8%	+/-5.0
Separated	11	+/-11	1.5%	+/-1.4
Widowed	38	+/-15	5.0%	+/-1.9
Divorced	48	+/-18	6.3%	+/-2.3

Selected Social Characteristics in the United States	Estimate	Margin of Error	Percent	Margin of Error
FERTILITY				
Number of women 15 to 50 years old who had a birth in the past 12 months	**33**	**+/-17**	**33**	**(X)**
Unmarried women (widowed, divorced, and never married)	0	+/-119	0.0%	+/-51.6
Per 1,000 unmarried women	0	+/-186	(X)	(X)
Per 1,000 women 15 to 50 years old	69	+/-34	(X)	(X)
Per 1,000 women 15 to 19 years old	0	+/-344	(X)	(X)
Per 1,000 women 20 to 34 years old	193	+/-130	(X)	(X)
Per 1,000 women 35 to 50 years old	40	+/-28	(X)	(X)
GRANDPARENTS				
Number of grandparents living with own grandchildren under 18 years	**9**	**+/-10**	**9**	**(X)**
Responsible for grandchildren	0	+/-119	0.0%	+/-98.9
Years responsible for grandchildren				
Less than 1 year	0	+/-119	0.0%	+/-98.9
1 or 2 years	0	+/-119	0.0%	+/-98.9
3 or 4 years	0	+/-119	0.0%	+/-98.9
5 or more years	0	+/-119	0.0%	+/-98.9
Number of grandparents responsible for own grandchildren under 18 years	**0**	**+/-119**	**0**	**(X)**
Who are female	0	+/-119	-	**
Who are married	0	+/-119	-	**
SCHOOL ENROLLMENT				
Population 3 years and over enrolled in school	**786**	**+/-76**	**786**	**(X)**
Nursery school, preschool	112	+/-35	14.2%	+/-4.2
Kindergarten	26	+/-14	3.3%	+/-1.8
Elementary school (grades 1-8)	379	+/-50	48.2%	+/-4.4
High school (grades 9-12)	165	+/-34	21.0%	+/-3.6
College or graduate school	104	+/-31	13.2%	+/-3.8
EDUCATIONAL ATTAINMENT				
Population 25 years and over	**1,265**	**+/-87**	**1,265**	**(X)**
Less than 9th grade	0	+/-119	0.0%	+/-2.5
9th to 12th grade, no diploma	3	+/-4	0.2%	+/-0.3
High school graduate (includes equivalency)	59	+/-22	4.7%	+/-1.8
Some college, no degree	109	+/-39	8.6%	+/-2.8
Associate's degree	45	+/-17	3.6%	+/-1.3
Bachelor's degree	609	+/-63	48.1%	+/-4.5
Graduate or professional degree	440	+/-59	34.8%	+/-3.9
Percent high school graduate or higher	99.8%	+/-0.3	(X)	(X)
Percent bachelor's degree or higher	82.9%	+/-3.3	(X)	(X)
VETERAN STATUS				
Civilian population 18 years and over	**1,389**	**+/-101**	**1,389**	**(X)**
Civilian veterans	119	+/-25	8.6%	+/-1.7
DISABILITY STATUS OF THE CIVILIAN NONINSTITUTIONALIZED POPULATION				
Total Civilian Noninstitutionalized Population	**(X)**	**(X)**	**(X)**	**(X)**
With a disability	(X)	(X)	(X)	(X)
Under 18 years	**(X)**	**(X)**	**(X)**	**(X)**
With a disability	(X)	(X)	(X)	(X)
18 to 64 years	**(X)**	**(X)**	**(X)**	**(X)**
With a disability	(X)	(X)	(X)	(X)
65 years and over	**(X)**	**(X)**	**(X)**	**(X)**
With a disability	(X)	(X)	(X)	(X)
RESIDENCE 1 YEAR AGO				
Population 1 year and over	**2,126**	**+/-143**	**2,126**	**(X)**
Same house	1,960	+/-145	92.2%	+/-3.2
Different house in the U.S.	163	+/-70	7.7%	+/-3.2
Same county	99	+/-58	4.7%	+/-2.7

Selected Social Characteristics in the United States	Estimate	Margin of Error	Percent	Margin of Error
Different county	64	+/-39	3.0%	+/-1.8
Same state	6	+/-8	0.3%	+/-0.4
Different state	58	+/-38	2.7%	+/-1.8
Abroad	3	+/-5	0.1%	+/-0.2
PLACE OF BIRTH				
Total population	**2,156**	**+/-147**	**2,156**	**(X)**
Native	2,075	+/-143	96.2%	+/-2.0
Born in United States	2,041	+/-143	94.7%	+/-2.2
State of residence	1,423	+/-130	66.0%	+/-3.4
Different state	618	+/-72	28.7%	+/-3.2
Born in Puerto Rico, U.S. Island areas, or born abroad to American parent(s)	34	+/-20	1.6%	+/-0.9
Foreign born	81	+/-45	3.8%	+/-2.0
U.S. CITIZENSHIP STATUS				
Foreign-born population	**81**	**+/-45**	**81**	**(X)**
Naturalized U.S. citizen	12	+/-9	14.8%	+/-11.8
Not a U.S. citizen	69	+/-45	85.2%	+/-11.8
YEAR OF ENTRY				
Population born outside the United States	**115**	**+/-48**	**115**	**(X)**
Native	**34**	**+/-20**	**34**	**(X)**
Entered 2000 or later	0	+/-119	0.0%	+/-50.9
Entered before 2000	34	+/-20	100.0%	+/-50.9
Foreign born	**81**	**+/-45**	**81**	**(X)**
Entered 2000 or later	59	+/-42	72.8%	+/-20.8
Entered before 2000	22	+/-15	27.2%	+/-20.8
WORLD REGION OF BIRTH OF FOREIGN BORN				
Foreign-born population, excluding population born at sea	**81**	**+/-45**	**81**	**(X)**
Europe	69	+/-43	85.2%	+/-12.0
Asia	3	+/-4	3.7%	+/-4.9
Africa	0	+/-119	0.0%	+/-31.8
Oceania	0	+/-119	0.0%	+/-31.8
Latin America	6	+/-8	7.4%	+/-10.0
Northern America	3	+/-4	3.7%	+/-5.3
LANGUAGE SPOKEN AT HOME				
Population 5 years and over	**1,983**	**+/-135**	**1,983**	**(X)**
English only	1,912	+/-139	96.4%	+/-1.9
Language other than English	71	+/-38	3.6%	+/-1.9
Speak English less than "very well"	22	+/-23	1.1%	+/-1.2
Spanish	24	+/-12	1.2%	+/-0.6
Speak English less than "very well"	0	+/-119	0.0%	+/-1.6
Other Indo-European languages	47	+/-36	2.4%	+/-1.8
Speak English less than "very well"	22	+/-23	1.1%	+/-1.2
Asian and Pacific Islander languages	0	+/-119	0.0%	+/-1.6
Speak English less than "very well"	0	+/-119	0.0%	+/-1.6
Other languages	0	+/-119	0.0%	+/-1.6
Speak English less than "very well"	0	+/-119	0.0%	+/-1.6
ANCESTRY				
Total population	**2,156**	**+/-147**	**2,156**	**(X)**
American	86	+/-40	4.0%	+/-1.9
Arab	3	+/-4	0.1%	+/-0.2
Czech	0	+/-119	0.0%	+/-1.5
Danish	15	+/-17	0.7%	+/-0.8
Dutch	46	+/-26	2.1%	+/-1.2
English	487	+/-90	22.6%	+/-3.8
French (except Basque)	66	+/-32	3.1%	+/-1.5
French Canadian	9	+/-9	0.4%	+/-0.4
German	868	+/-125	40.3%	+/-4.7
Greek	9	+/-9	0.4%	+/-0.4
Hungarian	17	+/-17	0.8%	+/-0.8

Selected Social Characteristics in the United States	Estimate	Margin of Error	Percent	Margin of Error
Irish	518	+/-118	24.0%	+/-4.9
Italian	114	+/-56	5.3%	+/-2.5
Lithuanian	0	+/-119	0.0%	+/-1.5
Norwegian	14	+/-9	0.6%	+/-0.4
Polish	72	+/-34	3.3%	+/-1.6
Portuguese	0	+/-119	0.0%	+/-1.5
Russian	22	+/-22	1.0%	+/-1.0
Scotch-Irish	61	+/-24	2.8%	+/-1.1
Scottish	165	+/-46	7.7%	+/-2.0
Slovak	3	+/-5	0.1%	+/-0.2
Subsaharan African	0	+/-119	0.0%	+/-1.5
Swedish	49	+/-29	2.3%	+/-1.4
Swiss	36	+/-19	1.7%	+/-0.9
Ukrainian	3	+/-4	0.1%	+/-0.2
Welsh	51	+/-22	2.4%	+/-1.0
West Indian (excluding Hispanic origin groups)	0	+/-119	0.0%	+/-1.5

Source: U.S. Census Bureau, 2005-2009 American Community Survey

Data are based on a sample and are subject to sampling variability. The degree of uncertainty for an estimate arising from sampling variability is represented through the use of a margin of error. The value shown here is the 90 percent margin of error. The margin of error can be interpreted roughly as providing a 90 percent probability that the interval defined by the estimate minus the margin of error and the estimate plus the margin of error (the lower and upper confidence bounds) contains the true value. In addition to sampling variability, the ACS estimates are subject to nonsampling error (for a discussion of nonsampling variability, see Accuracy of the Data). The effect of nonsampling error is not represented in these tables.

Notes:
·Ancestry listed in this table refers to the total number of people who responded with a particular ancestry; for example, the estimate given for Russian represents the number of people who listed Russian as either their first or second ancestry. This table lists only the largest ancestry groups; see the Detailed Tables for more categories. Race and Hispanic origin groups are not included in this table because official data for those groups come from the Race and Hispanic origin questions rather than the ancestry question (see Demographic Table).
·The Census Bureau introduced a new set of disability questions in the 2008 ACS questionnaire. Because of contextual differences between the 2008-2009 disability data and disability data collected in prior years, the Census Bureau is unable to combine the 5 years of disability data in order to produce the multi-year estimate that would appear in this table. Multi-year estimates of disability status will become available once five consecutive years of data are collected. For more information about the differences between the 2008 and prior years' disability questions, see Review of Changes to the Measurement of Disability in the 2008 ACS.
·Data for year of entry of the native population reflect the year of entry into the U.S. by people who were born in Puerto Rico, U.S. Island Areas or born outside the U.S. to a U.S. citizen parent and who subsequently moved to the U.S.
·While the 2005-2009 American Community Survey (ACS) data generally reflect the November 2008 Office of Management and Budget (OMB) definitions of metropolitan and micropolitan statistical areas; in certain instances the names, codes, and boundaries of the principal cities shown in ACS tables may differ from the OMB definitions due to differences in the effective dates of the geographic entities.
·Estimates of urban and rural population, housing units, and characteristics reflect boundaries of urban areas defined based on Census 2000 data. Boundaries for urban areas have not been updated since Census 2000. As a result, data for urban and rural areas from the ACS do not necessarily reflect the results of ongoing urbanization.

Explanation of Symbols:
1. An '**' entry in the margin of error column indicates that either no sample observations or too few sample observations were available to compute a standard error and thus the margin of error. A statistical test is not appropriate.
2. An '-' entry in the estimate column indicates that either no sample observations or too few sample observations were available to compute an estimate, or a ratio of medians cannot be calculated because one or both of the median estimates falls in the lowest interval or upper interval of an open-ended distribution.
3. An '-' following a median estimate means the median falls in the lowest interval of an open-ended distribution.
4. An '+' following a median estimate means the median falls in the upper interval of an open-ended distribution.
5. An '***' entry in the margin of error column indicates that the median falls in the lowest interval or upper interval of an open-ended distribution. A statistical test is not appropriate.
6. An '*****' entry in the margin of error column indicates that the estimate is controlled. A statistical test for sampling variability is not appropriate.
7. An 'N' entry in the estimate and margin of error columns indicates that data for this geographic area cannot be displayed because the number of sample cases is too small.
8. An '(X)' means that the estimate is not applicable or not available.

The letters PDF or symbol indicate a document is in the Portable Document Format (PDF). To view the file you will need the Adobe® Acrobat® Reader, which is available for **free** from the Adobe web site.

U.S. Census Bureau
American FactFinder

Terrace Park village, Hamilton County, Ohio

Population and Housing Narrative Profile: 2005-2009
Data Set: **2005-2009 American Community Survey 5-Year Estimates**
Survey: **American Community Survey**

NOTE. Although the American Community Survey (ACS) produces population, demographic and housing unit estimates, it is the Census Bureau's Population Estimates Program that produces and disseminates the official estimates of the population for the nation, states, counties, cities and towns and estimates of housing units for states and counties.

For more information on confidentiality protection, sampling error, nonsampling error, and definitions, see Survey Methodology.

HOUSEHOLDS AND FAMILIES: In 2005-2009 there were 660 households in Terrace Park village. The average household size was 3.3 people.

Families made up 86 percent of the households in Terrace Park village. This figure includes both married-couple families (75 percent) and other families (11 percent). Nonfamily households made up 14 percent of all households in Terrace Park village. Most of the nonfamily households were people living alone, but some were composed of people living in households in which no one was related to the householder.

The Types of Households in Terrace Park village, Hamilton County, Ohio in 2005-2009

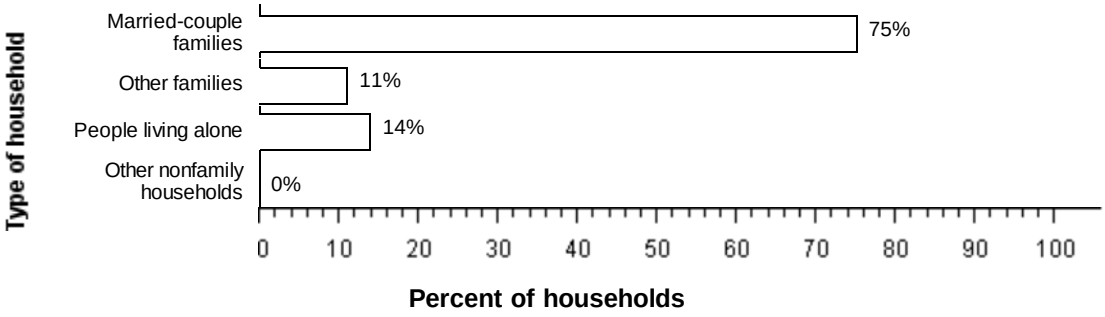

Source: American Community Survey, 2005-2009

NATIVITY AND LANGUAGE: Four percent of the people living in Terrace Park village in 2005-2009 were foreign born. Ninety-six percent was native, including 66 percent who were born in Ohio.

Among people at least five years old living in Terrace Park village in 2005-2009, 4 percent spoke a language other than English at home. Of those speaking a language other than English at home, 34 percent spoke Spanish and 66 percent spoke some other language; 31 percent reported that they did not speak English "very well."

GEOGRAPHIC MOBILITY: In 2005-2009, 92 percent of the people at least one year old living in Terrace Park village were living in the same residence one year earlier; 5 percent had moved during the past year from another residence in the same county, less than 0.5 percent from another county in the same state, 3 percent from another state, and less than 0.5 percent from abroad.

Geographic Mobility of Residents of Terrace Park village, Hamilton County, Ohio in 2005-2009

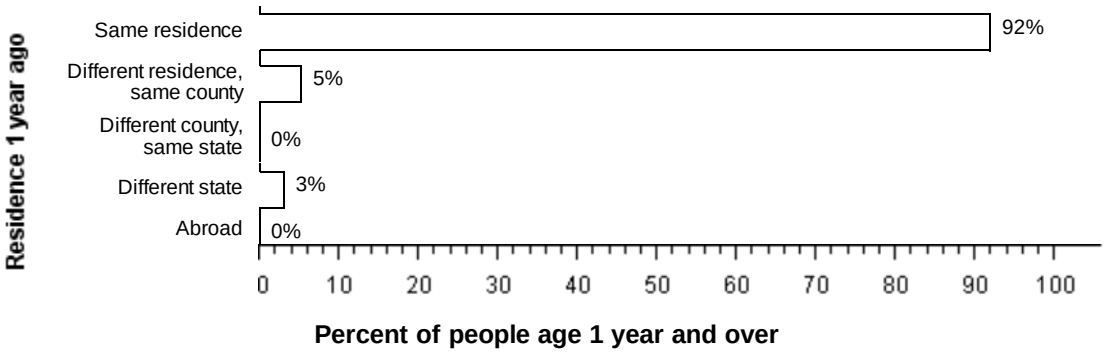

Source: American Community Survey, 2005-2009

EDUCATION: In 2005-2009, 100 percent of people 25 years and over had at least graduated from high school and 83 percent had a bachelor's degree or higher. Less than 0.5 percent were dropouts; they were not enrolled in school and had not graduated from high school.

The total school enrollment in Terrace Park village was 790 in 2005-2009. Nursery school and kindergarten enrollment was 140 and elementary or high school enrollment was 540 children. College or graduate school enrollment was 100.

The Educational Attainment of People in Terrace Park village, Hamilton County, Ohio in 2005-2009

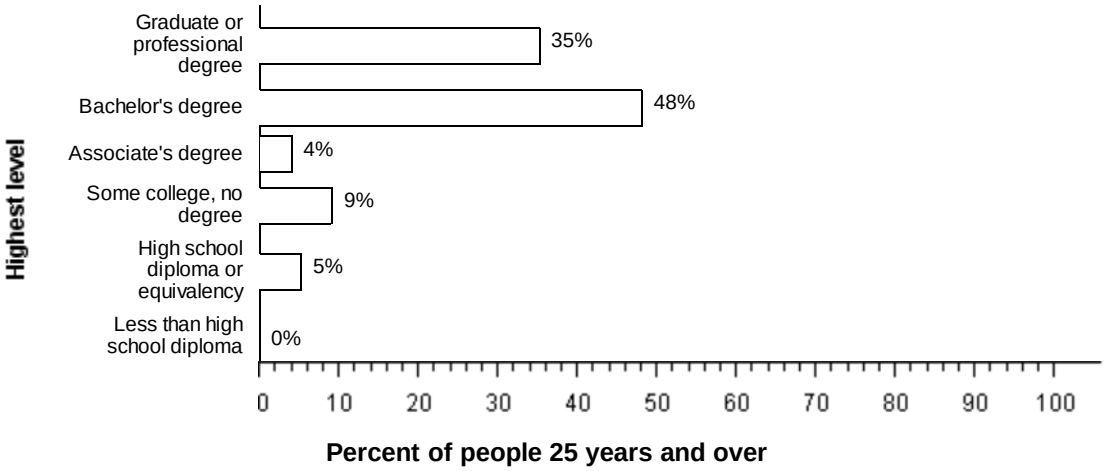

Source: American Community Survey, 2005-2009

DISABILITY: In Terrace Park village, among people at least five years old in 2005-2009, percent reported a disability. The likelihood of having a disability varied by age - from percent of people 5 to 15 years old, to percent of people 16 to 64 years old, and to percent of those 65 and older.

INDUSTRIES: In 2005-2009, for the employed population 16 years and older, the leading industries in Terrace Park village were Professional, scientific, and management, and administrative and waste management services, 19 percent, and Educational services, and health care, and social assistance, 19 percent.

Employment by Industry in Terrace Park village, Hamilton County, Ohio in 2005-2009

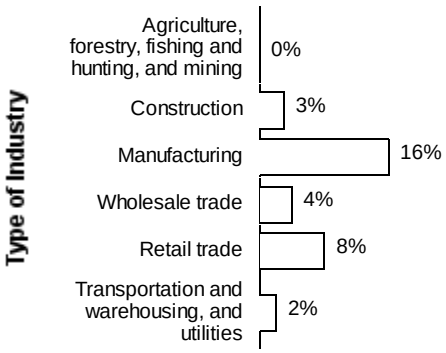

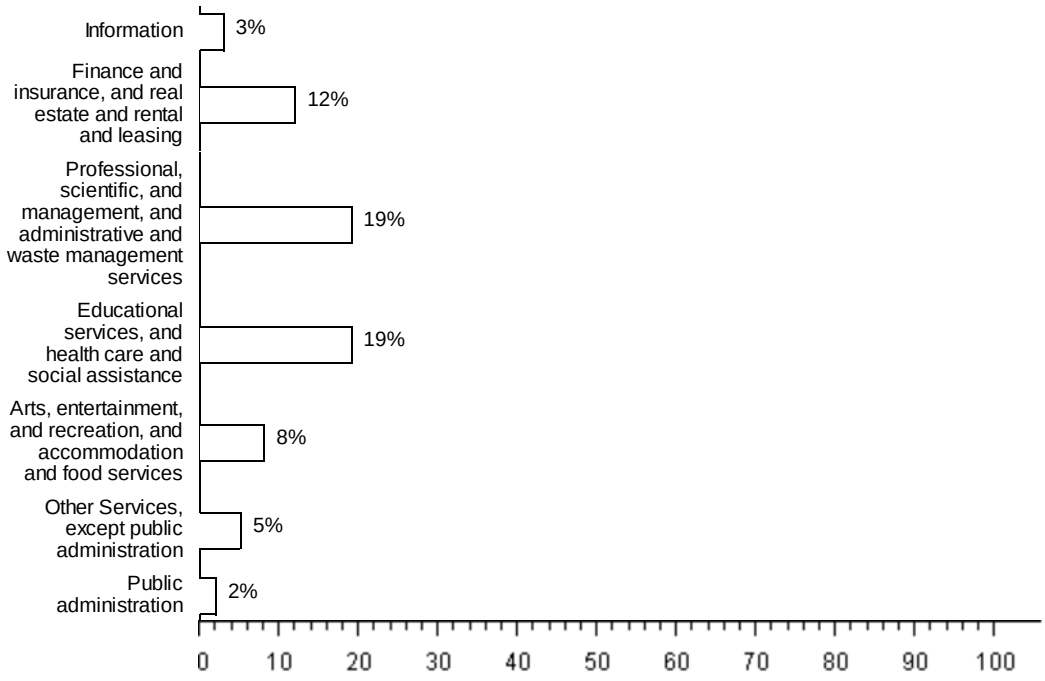

Source: American Community Survey, 2005-2009

OCCUPATIONS AND TYPE OF EMPLOYER: Among the most common occupations were: Management, professional, and related occupations, 56 percent; Sales and office occupations, 28 percent; Service occupations, 10 percent; Production, transportation, and material moving occupations, 4 percent; and Construction, extraction, maintenance, and repair occupations, 2 percent. Eighty-two percent of the people employed were Private wage and salary workers; 8 percent was Federal, state, or local government workers; and 11 percent was Self-employed in own not incorporated business workers.

TRAVEL TO WORK: Eighty-four percent of Terrace Park village workers drove to work alone in 2005-2009, 4 percent carpooled, 2 percent took public transportation, and 3 percent used other means. The remaining 7 percent worked at home. Among those who commuted to work, it took them on average 23.5 minutes to get to work.

INCOME: The median income of households in Terrace Park village was $141,154. Eighty-seven percent of the households received earnings and 14 percent received retirement income other than Social Security. Twenty-one percent of the households received Social Security. The average income from Social Security was $19,763. These income sources are not mutually exclusive; that is, some households received income from more than one source.

POVERTY AND PARTICIPATION IN GOVERNMENT PROGRAMS: In 2005-2009, 2 percent of people were in poverty. Less than 0.5 percent of related children under 18 were below the poverty level, compared with 3 percent of people 65 years old and over. Less than 0.5 percent of all families and less than 0.5 percent of families with a female householder and no husband present had incomes below the poverty level.

Poverty Rates in Terrace Park village, Hamilton County, Ohio in 2005-2009

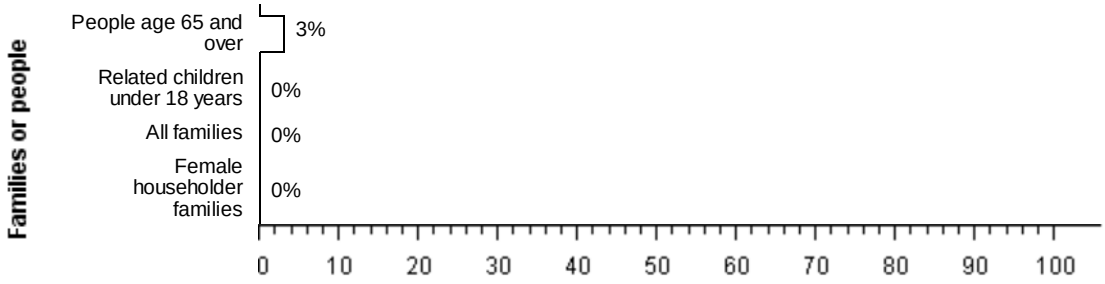

Percent below poverty level

Source: American Community Survey, 2005-2009

POPULATION OF Terrace Park village: In 2005-2009, Terrace Park village had a total population of 2,200 - 1,000 (47 percent) females and 1,100 (53 percent) males. The median age was 38.8 years. Thirty-six percent of the population was under 18 years and 10 percent was 65 years and older.

The Age Distribution of People in Terrace Park village, Hamilton County, Ohio in 2005-2009

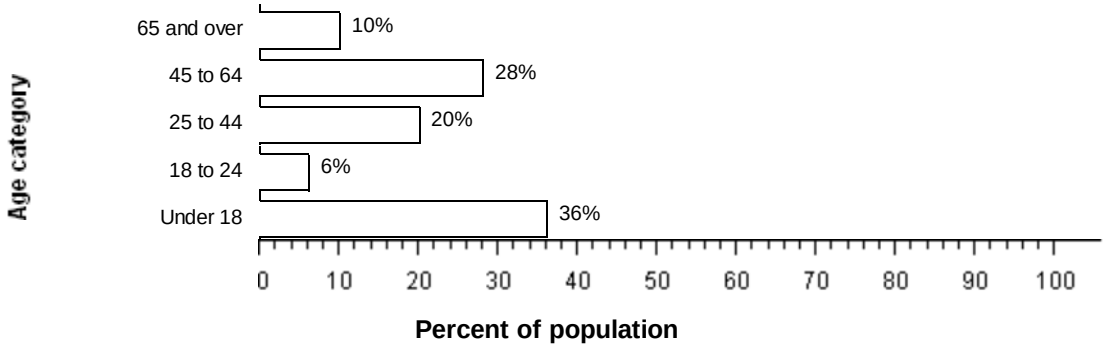

Source: American Community Survey, 2005-2009

For people reporting one race alone, 100 percent was White; less than 0.5 percent was Black or African American; less than 0.5 percent was American Indian and Alaska Native; less than 0.5 percent was Asian; less than 0.5 percent was Native Hawaiian and Other Pacific Islander, and less than 0.5 percent was Some other race. Less than 0.5 percent reported Two or more races. Two percent of the people in Terrace Park village was Hispanic. Ninety-eight percent of the people in Terrace Park village was White non-Hispanic. People of Hispanic origin may be of any race.

HOUSING CHARACTERISTICS: In 2005-2009, Terrace Park village had a total of 710 housing units, 7 percent of which were vacant. Of the total housing units, 100 percent was in single-unit structures, less than 0.5 percent was in multi-unit structures, and less than 0.5 percent was mobile homes. Eleven percent of the housing units were built since 1990.

The Types of Housing Units in Terrace Park village, Hamilton County, Ohio in 2005-2009

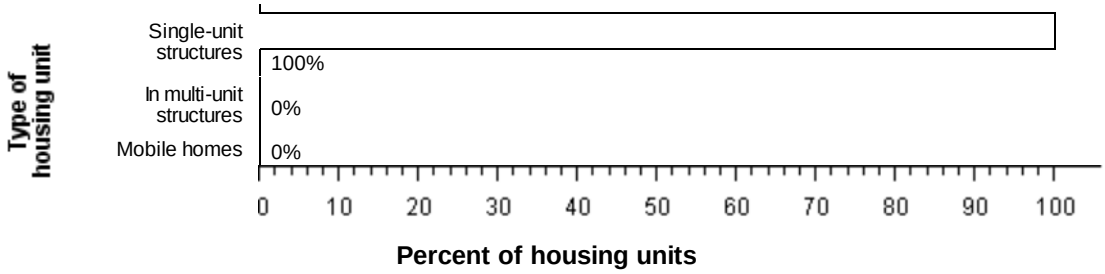

Source: American Community Survey, 2005-2009

OCCUPIED HOUSING UNIT CHARACTERISTICS: In 2005-2009, Terrace Park village had 660 occupied housing units - 640 (97 percent) owner occupied and 21 (3 percent) renter occupied. One percent of the households did not have telephone service and 1 percent of the households did not have access to a car, truck, or van for private use. Multi Vehicle households were not rare. Fifty-one percent had two vehicles and another 30 percent had three or more.

HOUSING COSTS: Data for this section cannot be displayed because the number of sample cases is too small. Displaying the data would risk disclosing information for individuals.

Source: U.S. Census Bureau, 2005-2009 American Community Survey

The U.S. Census Bureau's Population Estimates Program produces the official population estimates for the nation, states, counties and places, and the official estimates of housing units for states and counties. The population and housing

characteristics included above are derived from the American Community Survey.

Notes:
· Detail may not add to totals due to rounding.
· Percentages are based on unrounded numbers.

U.S. Census Bureau
American FactFinder

Wyoming city, Hamilton County, Ohio

ACS Demographic and Housing Estimates: 2005-2009

Data Set: **2005-2009 American Community Survey 5-Year Estimates**
Survey: **American Community Survey**

NOTE. Although the American Community Survey (ACS) produces population, demographic and housing unit estimates, it is the Census Bureau's Population Estimates Program that produces and disseminates the official estimates of the population for the nation, states, counties, cities and towns and estimates of housing units for states and counties.

For more information on confidentiality protection, sampling error, nonsampling error, and definitions, see Survey Methodology.

ACS Demographic and Housing Estimates	Estimate	Margin of Error	Percent	Margin of Error
SEX AND AGE				
Total population	**8,347**	**+/-37**	**8,347**	**(X)**
Male	4,007	+/-253	48.0%	+/-3.0
Female	4,340	+/-255	52.0%	+/-3.0
Under 5 years	360	+/-129	4.3%	+/-1.5
5 to 9 years	603	+/-165	7.2%	+/-2.0
10 to 14 years	851	+/-176	10.2%	+/-2.1
15 to 19 years	842	+/-162	10.1%	+/-1.9
20 to 24 years	357	+/-137	4.3%	+/-1.6
25 to 34 years	337	+/-158	4.0%	+/-1.9
35 to 44 years	1,390	+/-181	16.7%	+/-2.2
45 to 54 years	1,574	+/-200	18.9%	+/-2.4
55 to 59 years	647	+/-150	7.8%	+/-1.8
60 to 64 years	298	+/-97	3.6%	+/-1.2
65 to 74 years	612	+/-158	7.3%	+/-1.9
75 to 84 years	397	+/-118	4.8%	+/-1.4
85 years and over	79	+/-56	0.9%	+/-0.7
Median age (years)	42.0	+/-1.5	(X)	(X)
18 years and over	5,939	+/-207	71.2%	+/-2.5
21 years and over	5,536	+/-228	66.3%	+/-2.7
62 years and over	1,234	+/-173	14.8%	+/-2.1
65 years and over	1,088	+/-158	13.0%	+/-1.9
18 years and over	**5,939**	**+/-207**	**5,939**	**(X)**
Male	2,738	+/-220	46.1%	+/-3.4
Female	3,201	+/-230	53.9%	+/-3.4
65 years and over	**1,088**	**+/-158**	**1,088**	**(X)**
Male	433	+/-91	39.8%	+/-6.7
Female	655	+/-125	60.2%	+/-6.7
RACE				
Total population	**8,347**	**+/-37**	**8,347**	**(X)**
One race	8,212	+/-106	98.4%	+/-1.2
Two or more races	135	+/-101	1.6%	+/-1.2
One race	8,212	+/-106	98.4%	+/-1.2
White	7,258	+/-261	87.0%	+/-3.1
Black or African American	730	+/-234	8.7%	+/-2.8
American Indian and Alaska Native	0	+/-119	0.0%	+/-0.4

U.S. Census Bureau
American FactFinder

Cleves village, Ohio

ACS Demographic and Housing Estimates: 2005-2009

Data Set: **2005-2009 American Community Survey 5-Year Estimates**
Survey: **American Community Survey**

NOTE. Although the American Community Survey (ACS) produces population, demographic and housing unit estimates, it is the Census Bureau's Population Estimates Program that produces and disseminates the official estimates of the population for the nation, states, counties, cities and towns and estimates of housing units for states and counties.

For more information on confidentiality protection, sampling error, nonsampling error, and definitions, see Survey Methodology.

ACS Demographic and Housing Estimates	Estimate	Margin of Error	Percent	Margin of Error
SEX AND AGE				
Total population	**2,691**	**+/-21**	**2,691**	**(X)**
Male	1,320	+/-79	49.1%	+/-2.9
Female	1,371	+/-78	50.9%	+/-2.9
Under 5 years	242	+/-72	9.0%	+/-2.7
5 to 9 years	163	+/-50	6.1%	+/-1.8
10 to 14 years	265	+/-66	9.8%	+/-2.5
15 to 19 years	238	+/-68	8.8%	+/-2.5
20 to 24 years	107	+/-53	4.0%	+/-2.0
25 to 34 years	336	+/-101	12.5%	+/-3.8
35 to 44 years	462	+/-75	17.2%	+/-2.8
45 to 54 years	394	+/-76	14.6%	+/-2.8
55 to 59 years	132	+/-39	4.9%	+/-1.4
60 to 64 years	93	+/-41	3.5%	+/-1.5
65 to 74 years	164	+/-57	6.1%	+/-2.1
75 to 84 years	64	+/-31	2.4%	+/-1.2
85 years and over	31	+/-27	1.2%	+/-1.0
Median age (years)	34.0	+/-3.8	(X)	(X)
18 years and over	1,887	+/-79	70.1%	+/-2.9
21 years and over	1,763	+/-75	65.5%	+/-2.8
62 years and over	295	+/-62	11.0%	+/-2.3
65 years and over	259	+/-58	9.6%	+/-2.2
18 years and over	**1,887**	**+/-79**	**1,887**	**(X)**
Male	888	+/-69	47.1%	+/-3.3
Female	999	+/-80	52.9%	+/-3.3
65 years and over	**259**	**+/-58**	**259**	**(X)**
Male	112	+/-38	43.2%	+/-10.6
Female	147	+/-41	56.8%	+/-10.6
RACE				
Total population	**2,691**	**+/-21**	**2,691**	**(X)**
One race	2,691	+/-21	100.0%	+/-1.2
Two or more races	0	+/-119	0.0%	+/-1.2
One race	2,691	+/-21	100.0%	+/-1.2
White	2,633	+/-60	97.8%	+/-2.0
Black or African American	40	+/-50	1.5%	+/-1.9
American Indian and Alaska Native	18	+/-20	0.7%	+/-0.7

ACS Demographic and Housing Estimates	Estimate	Margin of Error	Percent	Margin of Error
Cherokee tribal grouping	3	+/-5	0.1%	+/-0.2
Chippewa tribal grouping	0	+/-119	0.0%	+/-1.2
Navajo tribal grouping	0	+/-119	0.0%	+/-1.2
Sioux tribal grouping	0	+/-119	0.0%	+/-1.2
Asian	0	+/-119	0.0%	+/-1.2
Asian Indian	0	+/-119	0.0%	+/-1.2
Chinese	0	+/-119	0.0%	+/-1.2
Filipino	0	+/-119	0.0%	+/-1.2
Japanese	0	+/-119	0.0%	+/-1.2
Korean	0	+/-119	0.0%	+/-1.2
Vietnamese	0	+/-119	0.0%	+/-1.2
Other Asian	0	+/-119	0.0%	+/-1.2
Native Hawaiian and Other Pacific Islander	0	+/-119	0.0%	+/-1.2
Native Hawaiian	0	+/-119	0.0%	+/-1.2
Guamanian or Chamorro	0	+/-119	0.0%	+/-1.2
Samoan	0	+/-119	0.0%	+/-1.2
Other Pacific Islander	0	+/-119	0.0%	+/-1.2
Some other race	0	+/-119	0.0%	+/-1.2
Two or more races	0	+/-119	0.0%	+/-1.2
White and Black or African American	0	+/-119	0.0%	+/-1.2
White and American Indian and Alaska Native	0	+/-119	0.0%	+/-1.2
White and Asian	0	+/-119	0.0%	+/-1.2
Black or African American and American Indian and Alaska Native	0	+/-119	0.0%	+/-1.2
Race alone or in combination with one or more other races				
Total population	**2,691**	**+/-21**	**2,691**	**(X)**
White	2,633	+/-60	97.8%	+/-2.0
Black or African American	40	+/-50	1.5%	+/-1.9
American Indian and Alaska Native	18	+/-20	0.7%	+/-0.7
Asian	0	+/-119	0.0%	+/-1.2
Native Hawaiian and Other Pacific Islander	0	+/-119	0.0%	+/-1.2
Some other race	0	+/-119	0.0%	+/-1.2
HISPANIC OR LATINO AND RACE				
Total population	**2,691**	**+/-21**	**2,691**	**(X)**
Hispanic or Latino (of any race)	59	+/-47	2.2%	+/-1.7
Mexican	46	+/-45	1.7%	+/-1.7
Puerto Rican	13	+/-15	0.5%	+/-0.6
Cuban	0	+/-119	0.0%	+/-1.2
Other Hispanic or Latino	0	+/-119	0.0%	+/-1.2
Not Hispanic or Latino	2,632	+/-51	97.8%	+/-1.7
White alone	2,579	+/-71	95.8%	+/-2.5
Black or African American alone	35	+/-49	1.3%	+/-1.8
American Indian and Alaska Native alone	18	+/-20	0.7%	+/-0.7
Asian alone	0	+/-119	0.0%	+/-1.2
Native Hawaiian and Other Pacific Islander alone	0	+/-119	0.0%	+/-1.2
Some other race alone	0	+/-119	0.0%	+/-1.2
Two or more races	0	+/-119	0.0%	+/-1.2
Two races including Some other race	0	+/-119	0.0%	+/-1.2
Two races excluding Some other race, and Three or more races	0	+/-119	0.0%	+/-1.2
Total housing units	**943**	**+/-77**	**(X)**	**(X)**

Source: U.S. Census Bureau, 2005-2009 American Community Survey

Data are based on a sample and are subject to sampling variability. The degree of uncertainty for an estimate arising from sampling variability is represented through the use of a margin of error. The value shown here is the 90 percent margin of error. The margin of error can be interpreted roughly as providing a 90 percent probability that the interval defined by the estimate minus the margin of error and the estimate plus the margin of error (the lower and upper confidence bounds) contains the true value. In addition to sampling variability, the ACS estimates are subject to nonsampling error (for a discussion of nonsampling variability, see Accuracy of the Data). The effect of nonsampling error is not represented in these tables.

Notes:
·For more information on understanding race and Hispanic origin data, please see the Census 2000 Brief entitled, Overview of Race and Hispanic Origin, issued March 2001. (pdf format)
·The ACS questions on Hispanic origin and race were revised in 2008 to make them consistent with the Census 2010 question wording. Any changes in estimates for 2008 and beyond may be due to demographic changes, as well as factors including questionnaire changes, differences in ACS population controls, and methodological differences in the population estimates, and therefore should be used with caution. For a summary of questionnaire changes see http://www.census.gov/acs/www/methodology/questionnaire_changes/. For more information about changes in the estimates see http://www.census.gov/population/www/socdemo/hispanic/reports.html.

·While the 2005-2009 American Community Survey (ACS) data generally reflect the November 2008 Office of Management and Budget (OMB) definitions of metropolitan and micropolitan statistical areas; in certain instances the names, codes, and boundaries of the principal cities shown in ACS tables may differ from the OMB definitions due to differences in the effective dates of the geographic entities.
·Estimates of urban and rural population, housing units, and characteristics reflect boundaries of urban areas defined based on Census 2000 data. Boundaries for urban areas have not been updated since Census 2000. As a result, data for urban and rural areas from the ACS do not necessarily reflect the results of ongoing urbanization.

Explanation of Symbols:
1. An '**' entry in the margin of error column indicates that either no sample observations or too few sample observations were available to compute a standard error and thus the margin of error. A statistical test is not appropriate.
2. An '-' entry in the estimate column indicates that either no sample observations or too few sample observations were available to compute an estimate, or a ratio of medians cannot be calculated because one or both of the median estimates falls in the lowest interval or upper interval of an open-ended distribution.
3. An '-' following a median estimate means the median falls in the lowest interval of an open-ended distribution.
4. An '+' following a median estimate means the median falls in the upper interval of an open-ended distribution.
5. An '***' entry in the margin of error column indicates that the median falls in the lowest interval or upper interval of an open-ended distribution. A statistical test is not appropriate.
6. An '*****' entry in the margin of error column indicates that the estimate is controlled. A statistical test for sampling variability is not appropriate.
7. An 'N' entry in the estimate and margin of error columns indicates that data for this geographic area cannot be displayed because the number of sample cases is too small.
8. An '(X)' means that the estimate is not applicable or not available.

The letters PDF or symbol indicate a document is in the Portable Document Format (PDF). To view the file you will need the Adobe® Acrobat® Reader, which is available for **free** from the Adobe web site.

U.S. Census Bureau
American FactFinder

Cleves village, Ohio

Selected Economic Characteristics: 2005-2009

Data Set: **2005-2009 American Community Survey 5-Year Estimates**
Survey: **American Community Survey**

NOTE. Although the American Community Survey (ACS) produces population, demographic and housing unit estimates, it is the Census Bureau's Population Estimates Program that produces and disseminates the official estimates of the population for the nation, states, counties, cities and towns and estimates of housing units for states and counties.

For more information on confidentiality protection, sampling error, nonsampling error, and definitions, see Survey Methodology.

Selected Economic Characteristics	Estimate	Margin of Error	Percent	Margin of Error
EMPLOYMENT STATUS				
Population 16 years and over	**1,966**	**+/-71**	**1,966**	**(X)**
In labor force	1,297	+/-111	66.0%	+/-5.8
Civilian labor force	1,297	+/-111	66.0%	+/-5.8
Employed	1,229	+/-124	62.5%	+/-6.4
Unemployed	68	+/-44	3.5%	+/-2.2
Armed Forces	0	+/-119	0.0%	+/-1.6
Not in labor force	669	+/-122	34.0%	+/-5.8
Civilian labor force	**1,297**	**+/-111**	**1,297**	**(X)**
Percent Unemployed	5.2%	+/-3.4	(X)	(X)
Females 16 years and over	**1,045**	**+/-78**	**1,045**	**(X)**
In labor force	635	+/-70	60.8%	+/-7.5
Civilian labor force	635	+/-70	60.8%	+/-7.5
Employed	603	+/-76	57.7%	+/-7.9
Own children under 6 years	**227**	**+/-69**	**227**	**(X)**
All parents in family in labor force	147	+/-56	64.8%	+/-17.6
Own children 6 to 17 years	**490**	**+/-87**	**490**	**(X)**
All parents in family in labor force	392	+/-88	80.0%	+/-9.8
COMMUTING TO WORK				
Workers 16 years and over	**1,204**	**+/-125**	**1,204**	**(X)**
Car, truck, or van -- drove alone	1,063	+/-129	88.3%	+/-4.5
Car, truck, or van -- carpooled	89	+/-49	7.4%	+/-4.2
Public transportation (excluding taxicab)	0	+/-119	0.0%	+/-2.7
Walked	25	+/-19	2.1%	+/-1.6
Other means	0	+/-119	0.0%	+/-2.7
Worked at home	27	+/-19	2.2%	+/-1.5
Mean travel time to work (minutes)	24.9	+/-1.8	(X)	(X)
OCCUPATION				
Civilian employed population 16 years and over	**1,229**	**+/-124**	**1,229**	**(X)**
Management, professional, and related occupations	328	+/-72	26.7%	+/-5.7
Service occupations	226	+/-62	18.4%	+/-4.7
Sales and office occupations	377	+/-111	30.7%	+/-7.7
Farming, fishing, and forestry occupations	0	+/-119	0.0%	+/-2.6
Construction, extraction, maintenance, and repair occupations	141	+/-52	11.5%	+/-4.1
Production, transportation, and material moving occupations	157	+/-57	12.8%	+/-4.7

Selected Economic Characteristics	Estimate	Margin of Error	Percent	Margin of Error
INDUSTRY				
Civilian employed population 16 years and over	**1,229**	**+/-124**	**1,229**	**(X)**
Agriculture, forestry, fishing and hunting, and mining	0	+/-119	0.0%	+/-2.6
Construction	121	+/-43	9.8%	+/-3.4
Manufacturing	152	+/-52	12.4%	+/-4.3
Wholesale trade	63	+/-50	5.1%	+/-4.1
Retail trade	163	+/-101	13.3%	+/-7.8
Transportation and warehousing, and utilities	67	+/-30	5.5%	+/-2.2
Information	32	+/-22	2.6%	+/-1.8
Finance and insurance, and real estate and rental and leasing	81	+/-40	6.6%	+/-3.2
Professional, scientific, and management, and administrative and waste management services	119	+/-58	9.7%	+/-4.5
Educational services, and health care and social assistance	235	+/-52	19.1%	+/-4.1
Arts, entertainment, and recreation, and accommodation and food services	96	+/-46	7.8%	+/-3.6
Other services, except public administration	45	+/-22	3.7%	+/-1.7
Public administration	55	+/-29	4.5%	+/-2.5
CLASS OF WORKER				
Civilian employed population 16 years and over	**1,229**	**+/-124**	**1,229**	**(X)**
Private wage and salary workers	1,054	+/-137	85.8%	+/-4.6
Government workers	150	+/-49	12.2%	+/-4.3
Self-employed in own not incorporated business workers	25	+/-19	2.0%	+/-1.6
Unpaid family workers	0	+/-119	0.0%	+/-2.6
INCOME AND BENEFITS (IN 2009 INFLATION-ADJUSTED DOLLARS)				
Total households	**846**	**+/-73**	**846**	**(X)**
Less than $10,000	45	+/-22	5.3%	+/-2.5
$10,000 to $14,999	34	+/-28	4.0%	+/-3.3
$15,000 to $24,999	98	+/-44	11.6%	+/-4.9
$25,000 to $34,999	51	+/-27	6.0%	+/-3.0
$35,000 to $49,999	137	+/-49	16.2%	+/-5.7
$50,000 to $74,999	195	+/-59	23.0%	+/-7.0
$75,000 to $99,999	113	+/-40	13.4%	+/-4.9
$100,000 to $149,999	130	+/-52	15.4%	+/-5.8
$150,000 to $199,999	21	+/-15	2.5%	+/-1.9
$200,000 or more	22	+/-17	2.6%	+/-2.0
Median household income (dollars)	54,219	+/-8,023	(X)	(X)
Mean household income (dollars)	65,175	+/-6,766	(X)	(X)
With earnings	669	+/-62	79.1%	+/-6.0
Mean earnings (dollars)	68,705	+/-6,536	(X)	(X)
With Social Security	266	+/-62	31.4%	+/-6.3
Mean Social Security income (dollars)	13,556	+/-2,310	(X)	(X)
With retirement income	151	+/-49	17.8%	+/-5.7
Mean retirement income (dollars)	21,562	+/-6,190	(X)	(X)
With Supplemental Security Income	27	+/-19	3.2%	+/-2.3
Mean Supplemental Security Income (dollars)	5,911	+/-2,913	(X)	(X)
With cash public assistance income	19	+/-16	2.2%	+/-2.0
Mean cash public assistance income (dollars)	4,053	+/-2,595	(X)	(X)
With Food Stamp/SNAP benefits in the past 12 months	86	+/-38	10.2%	+/-4.9
Families	**655**	**+/-69**	**655**	**(X)**
Less than $10,000	17	+/-16	2.6%	+/-2.3
$10,000 to $14,999	23	+/-25	3.5%	+/-3.9
$15,000 to $24,999	33	+/-22	5.0%	+/-3.5
$25,000 to $34,999	34	+/-21	5.2%	+/-3.3
$35,000 to $49,999	127	+/-48	19.4%	+/-6.7
$50,000 to $74,999	160	+/-49	24.4%	+/-7.6
$75,000 to $99,999	95	+/-35	14.5%	+/-5.2
$100,000 to $149,999	123	+/-52	18.8%	+/-7.3
$150,000 to $199,999	21	+/-15	3.2%	+/-2.4
$200,000 or more	22	+/-17	3.4%	+/-2.6
Median family income (dollars)	62,228	+/-7,597	(X)	(X)
Mean family income (dollars)	73,695	+/-7,301	(X)	(X)

Selected Economic Characteristics	Estimate	Margin of Error	Percent	Margin of Error
Per capita income (dollars)	21,379	+/-2,415	(X)	(X)
Nonfamily households	**191**	**+/-65**	**191**	**(X)**
Median nonfamily income (dollars)	22,198	+/-6,829	(X)	(X)
Mean nonfamily income (dollars)	30,773	+/-5,370	(X)	(X)
Median earnings for workers (dollars)	26,629	+/-3,791	(X)	(X)
Median earnings for male full-time, year-round workers (dollars)	43,071	+/-4,256	(X)	(X)
Median earnings for female full-time, year-round workers (dollars)	30,288	+/-5,896	(X)	(X)
HEALTH INSURANCE COVERAGE				
Civilian Noninstitutionalized Population	**(X)**	**(X)**	**(X)**	**(X)**
With health insurance coverage	(X)	(X)	(X)	(X)
With private health insurance coverage	(X)	(X)	(X)	(X)
With public health coverage	(X)	(X)	(X)	(X)
No health insurance coverage	(X)	(X)	(X)	(X)
Civilian Noninstitutionalized Population Under 18 years	**(X)**	**(X)**	**(X)**	**(X)**
No health insurance coverage	(X)	(X)	(X)	(X)
PERCENTAGE OF FAMILIES AND PEOPLE WHOSE INCOME IN THE PAST 12 MONTHS IS BELOW THE POVERTY LEVEL				
All families	7.8%	+/-4.8	(X)	(X)
With related children under 18 years	11.3%	+/-7.4	(X)	(X)
With related children under 5 years only	23.8%	+/-26.1	(X)	(X)
Married couple families	8.1%	+/-5.6	(X)	(X)
With related children under 18 years	11.0%	+/-8.8	(X)	(X)
With related children under 5 years only	31.8%	+/-39.3	(X)	(X)
Families with female householder, no husband present	12.9%	+/-14.9	(X)	(X)
With related children under 18 years	18.5%	+/-20.8	(X)	(X)
With related children under 5 years only	15.0%	+/-25.2	(X)	(X)
All people	12.4%	+/-5.0	(X)	(X)
Under 18 years	13.8%	+/-7.5	(X)	(X)
Related children under 18 years	11.3%	+/-7.1	(X)	(X)
Related children under 5 years	12.1%	+/-10.8	(X)	(X)
Related children 5 to 17 years	10.9%	+/-8.5	(X)	(X)
18 years and over	11.9%	+/-4.8	(X)	(X)
18 to 64 years	12.7%	+/-5.1	(X)	(X)
65 years and over	6.9%	+/-5.5	(X)	(X)
People in families	9.0%	+/-5.3	(X)	(X)
Unrelated individuals 15 years and over	35.8%	+/-10.7	(X)	(X)

Source: U.S. Census Bureau, 2005-2009 American Community Survey

Data are based on a sample and are subject to sampling variability. The degree of uncertainty for an estimate arising from sampling variability is represented through the use of a margin of error. The value shown here is the 90 percent margin of error. The margin of error can be interpreted roughly as providing a 90 percent probability that the interval defined by the estimate minus the margin of error and the estimate plus the margin of error (the lower and upper confidence bounds) contains the true value. In addition to sampling variability, the ACS estimates are subject to nonsampling error (for a discussion of nonsampling variability, see Accuracy of the Data). The effect of nonsampling error is not represented in these tables.

Notes:
·Employment and unemployment estimates may vary from the official labor force data released by the Bureau of Labor Statistics because of differences in survey design and data collection. For guidance on differences in employment and unemployment estimates from different sources go to Labor Force Guidance.
·Workers include members of the Armed Forces and civilians who were at work last week.
·Occupation codes are 4-digit codes and are based on Standard Occupational Classification 2000.
·Industry codes are 4-digit codes and are based on the North American Industry Classification System 2002 and 2007. The 2005, 2006 and 2007 ACS data are coded using NAICS 2002 while the 2008 and 2009 ACS data use NAICS 2007 codes. Categories that differ between 2002 and 2007 NAICS are aggregated so that the 5 years of data are consistent in display and reflect the NAICS 2007 codes. The Industry categories adhere to the guidelines issued in Clarification Memorandum No. 2, "NAICS Alternate Aggregation Structure for Use By U.S. Statistical Agencies," issued by the Office of Management and Budget.
·Selected earnings and income data are not available for certain geographic areas due to problems with group quarters data collection and imputation. See the ACS User Notes for details.
·Logical coverage edits applying a rules-based assignment of Medicaid, Medicare and military health coverage were added in 2009 -- please see http://www.census.gov/hhes/www/hlthins/publications/coverage_edits_final.pdf for more details.
·While the 2005-2009 American Community Survey (ACS) data generally reflect the November 2008 Office of Management and Budget (OMB) definitions of metropolitan and micropolitan statistical areas; in certain instances the names, codes, and boundaries of the principal cities shown in ACS tables may differ from the OMB definitions due to differences in the effective dates of the geographic entities.
·Estimates of urban and rural population, housing units, and characteristics reflect boundaries of urban areas defined based on Census 2000 data. Boundaries for urban areas have not been updated since Census 2000. As a result, data for urban and rural areas from the ACS do not necessarily reflect the results of ongoing urbanization.

Explanation of Symbols:
1. An '**' entry in the margin of error column indicates that either no sample observations or too few sample observations were available to compute a standard error and thus the margin of error. A statistical test is not appropriate.
2. An '-' entry in the estimate column indicates that either no sample observations or too few sample observations were available to compute an estimate, or a ratio of medians cannot be calculated because one or both of the median estimates falls in the lowest interval or upper interval of an open-ended distribution.
3. An '-' following a median estimate means the median falls in the lowest interval of an open-ended distribution.
4. An '+' following a median estimate means the median falls in the upper interval of an open-ended distribution.
5. An '***' entry in the margin of error column indicates that the median falls in the lowest interval or upper interval of an open-ended distribution. A statistical test is not appropriate.
6. An '*****' entry in the margin of error column indicates that the estimate is controlled. A statistical test for sampling variability is not appropriate.
7. An 'N' entry in the estimate and margin of error columns indicates that data for this geographic area cannot be displayed because the number of sample cases is too small.
8. An '(X)' means that the estimate is not applicable or not available.

The letters PDF or symbol indicate a document is in the Portable Document Format (PDF). To view the file you will need the Adobe® Acrobat® Reader, which is available for **free** from the Adobe web site.

U.S. Census Bureau
American FactFinder

Cleves village, Ohio

Selected Housing Characteristics: 2005-2009

Data Set: **2005-2009 American Community Survey 5-Year Estimates**
Survey: **American Community Survey**

NOTE. Although the American Community Survey (ACS) produces population, demographic and housing unit estimates, it is the Census Bureau's Population Estimates Program that produces and disseminates the official estimates of the population for the nation, states, counties, cities and towns and estimates of housing units for states and counties.

For more information on confidentiality protection, sampling error, nonsampling error, and definitions, see Survey Methodology.

Selected Housing Characteristics	Estimate	Margin of Error	Percent	Margin of Error
HOUSING OCCUPANCY				
Total housing units	**943**	**+/-77**	**943**	**(X)**
Occupied housing units	846	+/-73	89.7%	+/-4.2
Vacant housing units	97	+/-42	10.3%	+/-4.2
Homeowner vacancy rate	0.0	+/-5.0	(X)	(X)
Rental vacancy rate	0.0	+/-12.5	(X)	(X)
UNITS IN STRUCTURE				
Total housing units	**943**	**+/-77**	**943**	**(X)**
1-unit, detached	794	+/-74	84.2%	+/-5.9
1-unit, attached	0	+/-119	0.0%	+/-3.4
2 units	79	+/-51	8.4%	+/-5.3
3 or 4 units	13	+/-10	1.4%	+/-1.1
5 to 9 units	44	+/-34	4.7%	+/-3.5
10 to 19 units	13	+/-21	1.4%	+/-2.2
20 or more units	0	+/-119	0.0%	+/-3.4
Mobile home	0	+/-119	0.0%	+/-3.4
Boat, RV, van, etc.	0	+/-119	0.0%	+/-3.4
YEAR STRUCTURE BUILT				
Total housing units	**943**	**+/-77**	**943**	**(X)**
Built 2005 or later	26	+/-19	2.8%	+/-2.1
Built 2000 to 2004	51	+/-18	5.4%	+/-2.0
Built 1990 to 1999	148	+/-38	15.7%	+/-3.8
Built 1980 to 1989	128	+/-48	13.6%	+/-4.7
Built 1970 to 1979	33	+/-19	3.5%	+/-1.9
Built 1960 to 1969	50	+/-31	5.3%	+/-3.2
Built 1950 to 1959	146	+/-48	15.5%	+/-5.3
Built 1940 to 1949	23	+/-17	2.4%	+/-1.8
Built 1939 or earlier	338	+/-69	35.8%	+/-6.1
ROOMS				
Total housing units	**943**	**+/-77**	**943**	**(X)**
1 room	5	+/-7	0.5%	+/-0.8
2 rooms	5	+/-7	0.5%	+/-0.8
3 rooms	65	+/-41	6.9%	+/-4.2
4 rooms	80	+/-40	8.5%	+/-4.0
5 rooms	261	+/-57	27.7%	+/-5.8
6 rooms	233	+/-53	24.7%	+/-5.8
7 rooms	125	+/-52	13.3%	+/-5.1
8 rooms	87	+/-34	9.2%	+/-3.5
9 rooms or more	82	+/-30	8.7%	+/-3.3

Selected Housing Characteristics	Estimate	Margin of Error	Percent	Margin of Error
Median rooms	5.7	+/-0.3	(X)	(X)
BEDROOMS				
Total housing units	**943**	**+/-77**	**943**	**(X)**
No bedroom	5	+/-7	0.5%	+/-0.8
1 bedroom	68	+/-35	7.2%	+/-3.5
2 bedrooms	296	+/-83	31.4%	+/-8.0
3 bedrooms	407	+/-72	43.2%	+/-7.2
4 bedrooms	148	+/-41	15.7%	+/-4.2
5 or more bedrooms	19	+/-17	2.0%	+/-1.8
HOUSING TENURE				
Occupied housing units	**846**	**+/-73**	**846**	**(X)**
Owner-occupied	604	+/-77	71.4%	+/-8.0
Renter-occupied	242	+/-75	28.6%	+/-8.0
Average household size of owner-occupied unit	3.19	+/-0.28	(X)	(X)
Average household size of renter-occupied unit	3.16	+/-0.59	(X)	(X)
YEAR HOUSEHOLDER MOVED INTO UNIT				
Occupied housing units	**846**	**+/-73**	**846**	**(X)**
Moved in 2005 or later	188	+/-51	22.2%	+/-5.9
Moved in 2000 to 2004	228	+/-52	27.0%	+/-5.8
Moved in 1990 to 1999	231	+/-58	27.3%	+/-6.6
Moved in 1980 to 1989	94	+/-38	11.1%	+/-4.2
Moved in 1970 to 1979	68	+/-31	8.0%	+/-3.4
Moved in 1969 or earlier	37	+/-21	4.4%	+/-2.4
VEHICLES AVAILABLE				
Occupied housing units	**846**	**+/-73**	**846**	**(X)**
No vehicles available	46	+/-32	5.4%	+/-3.5
1 vehicle available	172	+/-47	20.3%	+/-5.1
2 vehicles available	415	+/-93	49.1%	+/-9.1
3 or more vehicles available	213	+/-49	25.2%	+/-6.8
HOUSE HEATING FUEL				
Occupied housing units	**846**	**+/-73**	**846**	**(X)**
Utility gas	460	+/-70	54.4%	+/-6.1
Bottled, tank, or LP gas	12	+/-12	1.4%	+/-1.5
Electricity	280	+/-50	33.1%	+/-5.8
Fuel oil, kerosene, etc.	94	+/-43	11.1%	+/-5.0
Coal or coke	0	+/-119	0.0%	+/-3.8
Wood	0	+/-119	0.0%	+/-3.8
Solar energy	0	+/-119	0.0%	+/-3.8
Other fuel	0	+/-119	0.0%	+/-3.8
No fuel used	0	+/-119	0.0%	+/-3.8
SELECTED CHARACTERISTICS				
Occupied housing units	**846**	**+/-73**	**846**	**(X)**
Lacking complete plumbing facilities	6	+/-10	0.7%	+/-1.2
Lacking complete kitchen facilities	6	+/-10	0.7%	+/-1.2
No telephone service available	18	+/-16	2.1%	+/-1.9
OCCUPANTS PER ROOM				
Occupied housing units	**846**	**+/-73**	**846**	**(X)**
1.00 or less	828	+/-79	97.9%	+/-1.7
1.01 to 1.50	5	+/-7	0.6%	+/-0.8
1.51 or more	13	+/-14	1.5%	+/-1.7
VALUE				
Owner-occupied units	**604**	**+/-77**	**604**	**(X)**
Less than $50,000	35	+/-29	5.8%	+/-4.6
$50,000 to $99,999	135	+/-37	22.4%	+/-6.2
$100,000 to $149,999	223	+/-55	36.9%	+/-6.6
$150,000 to $199,999	49	+/-26	8.1%	+/-4.4
$200,000 to $299,999	105	+/-31	17.4%	+/-4.6

Selected Housing Characteristics	Estimate	Margin of Error	Percent	Margin of Error
$300,000 to $499,999	45	+/-23	7.5%	+/-3.8
$500,000 to $999,999	5	+/-7	0.8%	+/-1.2
$1,000,000 or more	7	+/-11	1.2%	+/-1.8
Median (dollars)	124,400	+/-9,689	(X)	(X)
MORTGAGE STATUS				
Owner-occupied units	**604**	**+/-77**	**604**	**(X)**
Housing units with a mortgage	491	+/-71	81.3%	+/-6.2
Housing units without a mortgage	113	+/-41	18.7%	+/-6.2
SELECTED MONTHLY OWNER COSTS (SMOC)				
Housing units with a mortgage	**491**	**+/-71**	**491**	**(X)**
Less than $300	0	+/-119	0.0%	+/-6.4
$300 to $499	0	+/-119	0.0%	+/-6.4
$500 to $699	29	+/-19	5.9%	+/-3.8
$700 to $999	67	+/-27	13.6%	+/-5.5
$1,000 to $1,499	245	+/-64	49.9%	+/-9.0
$1,500 to $1,999	68	+/-29	13.8%	+/-5.6
$2,000 or more	82	+/-27	16.7%	+/-5.8
Median (dollars)	1,342	+/-52	(X)	(X)
Housing units without a mortgage	**113**	**+/-41**	**113**	**(X)**
Less than $100	0	+/-119	0.0%	+/-24.6
$100 to $199	0	+/-119	0.0%	+/-24.6
$200 to $299	29	+/-27	25.7%	+/-20.0
$300 to $399	20	+/-15	17.7%	+/-12.4
$400 or more	64	+/-29	56.6%	+/-20.4
Median (dollars)	434	+/-93	(X)	(X)
SELECTED MONTHLY OWNER COSTS AS A PERCENTAGE OF HOUSEHOLD INCOME (SMOCAPI)				
Housing units with a mortgage (excluding units where SMOCAPI cannot be computed)	**486**	**+/-71**	**486**	**(X)**
Less than 20.0 percent	200	+/-46	41.2%	+/-9.1
20.0 to 24.9 percent	85	+/-37	17.5%	+/-6.9
25.0 to 29.9 percent	68	+/-27	14.0%	+/-5.6
30.0 to 34.9 percent	33	+/-29	6.8%	+/-5.5
35.0 percent or more	100	+/-42	20.6%	+/-8.3
Not computed	5	+/-7	(X)	(X)
Housing unit without a mortgage (excluding units where SMOCAPI cannot be computed)	**113**	**+/-41**	**113**	**(X)**
Less than 10.0 percent	9	+/-9	8.0%	+/-8.3
10.0 to 14.9 percent	30	+/-16	26.5%	+/-13.9
15.0 to 19.9 percent	34	+/-30	30.1%	+/-20.6
20.0 to 24.9 percent	0	+/-119	0.0%	+/-24.6
25.0 to 29.9 percent	15	+/-14	13.3%	+/-12.4
30.0 to 34.9 percent	10	+/-11	8.8%	+/-9.9
35.0 percent or more	15	+/-14	13.3%	+/-11.5
Not computed	0	+/-119	(X)	(X)
GROSS RENT				
Occupied units paying rent	**217**	**+/-68**	**217**	**(X)**
Less than $200	0	+/-119	0.0%	+/-13.9
$200 to $299	0	+/-119	0.0%	+/-13.9
$300 to $499	37	+/-22	17.1%	+/-10.7
$500 to $749	29	+/-14	13.4%	+/-7.2
$750 to $999	91	+/-51	41.9%	+/-15.8
$1,000 to $1,499	54	+/-37	24.9%	+/-14.4
$1,500 or more	6	+/-8	2.8%	+/-4.1
Median (dollars)	896	+/-90	(X)	(X)
No rent paid	25	+/-26	(X)	(X)
GROSS RENT AS A PERCENTAGE OF HOUSEHOLD INCOME (GRAPI)				
Occupied units paying rent (excluding units where GRAPI cannot be computed)	**211**	**+/-69**	**211**	**(X)**
Less than 15.0 percent	61	+/-51	28.9%	+/-18.6

Selected Housing Characteristics	Estimate	Margin of Error	Percent	Margin of Error
15.0 to 19.9 percent	9	+/-10	4.3%	+/-5.1
20.0 to 24.9 percent	21	+/-14	10.0%	+/-7.0
25.0 to 29.9 percent	10	+/-11	4.7%	+/-5.8
30.0 to 34.9 percent	34	+/-35	16.1%	+/-14.6
35.0 percent or more	76	+/-34	36.0%	+/-17.6
Not computed	31	+/-29	(X)	(X)

Source: U.S. Census Bureau, 2005-2009 American Community Survey

Data are based on a sample and are subject to sampling variability. The degree of uncertainty for an estimate arising from sampling variability is represented through the use of a margin of error. The value shown here is the 90 percent margin of error. The margin of error can be interpreted roughly as providing a 90 percent probability that the interval defined by the estimate minus the margin of error and the estimate plus the margin of error (the lower and upper confidence bounds) contains the true value. In addition to sampling variability, the ACS estimates are subject to nonsampling error (for a discussion of nonsampling variability, see Accuracy of the Data). The effect of nonsampling error is not represented in these tables.

Notes:
·Caution should be used when comparing data for Number of Rooms between 2008 and 2009. A data collection error was identified for 2008 impacting the "1 room" category. For more information please see Errata Note #54.
·Caution should be used when comparing data for Number of Bedrooms between 2008 and 2009. A data collection error was identified for 2008 impacting the "0 bedrooms" category. For more information please see Errata Note #54.
·The 2005-2009 plumbing data for Puerto Rico will not be shown. Research indicates that the questions on plumbing facilities that were introduced in 2008 in the stateside American Community Survey and the 2008 Puerto Rico Community Survey may not have been appropriate for Puerto Rico.
·Caution should be used when comparing data for Telephone Service Availability between 2008 and 2009. A data collection error was identified for 2008 impacting the "no" category and underreporting those who did not have telephone service available. For more information please see Errata Note #53.
·Caution should be used when comparing data for Occupants per Room between 2008 and 2009. A data collection error was identified for 2008 impacting the "1 room" category. For more information please see Errata Note #54.
·In prior years, the universe included all owner-occupied units with a mortgage. It is now restricted to include only those units where SMOCAPI is computed, that is, SMOC and household income are valid values.
·In prior years, the universe included all owner-occupied units without a mortgage. It is now restricted to include only those units where SMOCAPI is computed, that is, SMOC and household income are valid values.
·In prior years, the universe included all renter-occupied units. It is now restricted to include only those units where GRAPI is computed, that is, gross rent and household Income are valid values.
·The median gross rent excludes no cash renters.
·While the 2005-2009 American Community Survey (ACS) data generally reflect the November 2008 Office of Management and Budget (OMB) definitions of metropolitan and micropolitan statistical areas; in certain instances the names, codes, and boundaries of the principal cities shown in ACS tables may differ from the OMB definitions due to differences in the effective dates of the geographic entities.
·Estimates of urban and rural population, housing units, and characteristics reflect boundaries of urban areas defined based on Census 2000 data. Boundaries for urban areas have not been updated since Census 2000. As a result, data for urban and rural areas from the ACS do not necessarily reflect the results of ongoing urbanization.

Explanation of Symbols:
1. An '**' entry in the margin of error column indicates that either no sample observations or too few sample observations were available to compute a standard error and thus the margin of error. A statistical test is not appropriate.
2. An '-' entry in the estimate column indicates that either no sample observations or too few sample observations were available to compute an estimate, or a ratio of medians cannot be calculated because one or both of the median estimates falls in the lowest interval or upper interval of an open-ended distribution.
3. An '-' following a median estimate means the median falls in the lowest interval of an open-ended distribution.
4. An '+' following a median estimate means the median falls in the upper interval of an open-ended distribution.
5. An '***' entry in the margin of error column indicates that the median falls in the lowest interval or upper interval of an open-ended distribution. A statistical test is not appropriate.
6. An '*****' entry in the margin of error column indicates that the estimate is controlled. A statistical test for sampling variability is not appropriate.
7. An 'N' entry in the estimate and margin of error columns indicates that data for this geographic area cannot be displayed because the number of sample cases is too small.
8. An '(X)' means that the estimate is not applicable or not available.

U.S. Census Bureau
American FactFinder

Cleves village, Ohio

Selected Social Characteristics in the United States: 2005-2009

Data Set: **2005-2009 American Community Survey 5-Year Estimates**
Survey: **American Community Survey**

NOTE. Although the American Community Survey (ACS) produces population, demographic and housing unit estimates, it is the Census Bureau's Population Estimates Program that produces and disseminates the official estimates of the population for the nation, states, counties, cities and towns and estimates of housing units for states and counties.

For more information on confidentiality protection, sampling error, nonsampling error, and definitions, see Survey Methodology.

Selected Social Characteristics in the United States	Estimate	Margin of Error	Percent	Margin of Error
HOUSEHOLDS BY TYPE				
Total households	**846**	**+/-73**	**846**	**(X)**
Family households (families)	655	+/-69	77.4%	+/-6.9
With own children under 18 years	330	+/-54	39.0%	+/-6.3
Married-couple family	479	+/-67	56.6%	+/-7.9
With own children under 18 years	270	+/-53	31.9%	+/-6.1
Male householder, no wife present, family	83	+/-54	9.8%	+/-6.3
With own children under 18 years	34	+/-27	4.0%	+/-3.3
Female householder, no husband present, family	93	+/-35	11.0%	+/-4.1
With own children under 18 years	26	+/-20	3.1%	+/-2.3
Nonfamily households	191	+/-65	22.6%	+/-6.9
Householder living alone	168	+/-65	19.9%	+/-6.8
65 years and over	59	+/-33	7.0%	+/-3.7
Households with one or more people under 18 years	399	+/-41	47.2%	+/-6.1
Households with one or more people 65 years and over	181	+/-43	21.4%	+/-4.7
Average household size	3.18	+/-0.27	(X)	(X)
Average family size	3.51	+/-0.25	(X)	(X)
RELATIONSHIP				
Population in households	**2,691**	**+/-21**	**2,691**	**(X)**
Householder	846	+/-73	31.4%	+/-2.7
Spouse	475	+/-64	17.7%	+/-2.4
Child	944	+/-101	35.1%	+/-3.7
Other relatives	223	+/-93	8.3%	+/-3.5
Nonrelatives	203	+/-131	7.5%	+/-4.9
Unmarried partner	58	+/-38	2.2%	+/-1.4
MARITAL STATUS				
Males 15 years and over	**945**	**+/-72**	**945**	**(X)**
Never married	258	+/-69	27.3%	+/-6.2
Now married, except separated	489	+/-62	51.7%	+/-6.8
Separated	13	+/-20	1.4%	+/-2.2
Widowed	81	+/-57	8.6%	+/-6.1
Divorced	104	+/-45	11.0%	+/-4.3
Females 15 years and over	**1,076**	**+/-82**	**1,076**	**(X)**
Never married	287	+/-91	26.7%	+/-7.9
Now married, except separated	505	+/-66	46.9%	+/-8.1
Separated	31	+/-23	2.9%	+/-2.2
Widowed	109	+/-53	10.1%	+/-4.7
Divorced	144	+/-86	13.4%	+/-7.5

Selected Social Characteristics in the United States	Estimate	Margin of Error	Percent	Margin of Error
FERTILITY				
Number of women 15 to 50 years old who had a birth in the past 12 months	**48**	**+/-25**	**48**	**(X)**
Unmarried women (widowed, divorced, and never married)	25	+/-18	52.1%	+/-29.2
Per 1,000 unmarried women	70	+/-55	(X)	(X)
Per 1,000 women 15 to 50 years old	66	+/-34	(X)	(X)
Per 1,000 women 15 to 19 years old	35	+/-57	(X)	(X)
Per 1,000 women 20 to 34 years old	177	+/-111	(X)	(X)
Per 1,000 women 35 to 50 years old	0	+/-89	(X)	(X)
GRANDPARENTS				
Number of grandparents living with own grandchildren under 18 years	**114**	**+/-50**	**114**	**(X)**
Responsible for grandchildren	66	+/-39	57.9%	+/-27.0
Years responsible for grandchildren				
Less than 1 year	10	+/-14	8.8%	+/-13.4
1 or 2 years	18	+/-19	15.8%	+/-17.8
3 or 4 years	19	+/-21	16.7%	+/-17.5
5 or more years	19	+/-29	16.7%	+/-23.1
Number of grandparents responsible for own grandchildren under 18 years	**66**	**+/-39**	**66**	**(X)**
Who are female	39	+/-23	59.1%	+/-11.5
Who are married	53	+/-37	80.3%	+/-20.8
SCHOOL ENROLLMENT				
Population 3 years and over enrolled in school	**735**	**+/-109**	**735**	**(X)**
Nursery school, preschool	46	+/-26	6.3%	+/-3.7
Kindergarten	20	+/-16	2.7%	+/-2.1
Elementary school (grades 1-8)	367	+/-75	49.9%	+/-7.2
High school (grades 9-12)	202	+/-63	27.5%	+/-7.1
College or graduate school	100	+/-47	13.6%	+/-5.9
EDUCATIONAL ATTAINMENT				
Population 25 years and over	**1,676**	**+/-95**	**1,676**	**(X)**
Less than 9th grade	99	+/-42	5.9%	+/-2.5
9th to 12th grade, no diploma	155	+/-54	9.2%	+/-3.1
High school graduate (includes equivalency)	763	+/-101	45.5%	+/-5.2
Some college, no degree	278	+/-69	16.6%	+/-4.0
Associate's degree	181	+/-69	10.8%	+/-4.1
Bachelor's degree	105	+/-44	6.3%	+/-2.6
Graduate or professional degree	95	+/-35	5.7%	+/-2.1
Percent high school graduate or higher	84.8%	+/-3.7	(X)	(X)
Percent bachelor's degree or higher	11.9%	+/-2.9	(X)	(X)
VETERAN STATUS				
Civilian population 18 years and over	**1,887**	**+/-79**	**1,887**	**(X)**
Civilian veterans	243	+/-55	12.9%	+/-2.9
DISABILITY STATUS OF THE CIVILIAN NONINSTITUTIONALIZED POPULATION				
Total Civilian Noninstitutionalized Population	**(X)**	**(X)**	**(X)**	**(X)**
With a disability	(X)	(X)	(X)	(X)
Under 18 years	**(X)**	**(X)**	**(X)**	**(X)**
With a disability	(X)	(X)	(X)	(X)
18 to 64 years	**(X)**	**(X)**	**(X)**	**(X)**
With a disability	(X)	(X)	(X)	(X)
65 years and over	**(X)**	**(X)**	**(X)**	**(X)**
With a disability	(X)	(X)	(X)	(X)
RESIDENCE 1 YEAR AGO				
Population 1 year and over	**2,641**	**+/-34**	**2,641**	**(X)**
Same house	2,228	+/-157	84.4%	+/-5.7
Different house in the U.S.	413	+/-149	15.6%	+/-5.7
Same county	359	+/-149	13.6%	+/-5.7

Selected Social Characteristics in the United States	Estimate	Margin of Error	Percent	Margin of Error
Different county	54	+/-48	2.0%	+/-1.8
Same state	0	+/-119	0.0%	+/-1.2
Different state	54	+/-48	2.0%	+/-1.8
Abroad	0	+/-119	0.0%	+/-1.2
PLACE OF BIRTH				
Total population	**2,691**	**+/-21**	**2,691**	**(X)**
Native	2,647	+/-40	98.4%	+/-1.3
Born in United States	2,641	+/-39	98.1%	+/-1.3
State of residence	2,043	+/-124	75.9%	+/-4.7
Different state	598	+/-116	22.2%	+/-4.3
Born in Puerto Rico, U.S. Island areas, or born abroad to American parent(s)	6	+/-9	0.2%	+/-0.3
Foreign born	44	+/-35	1.6%	+/-1.3
U.S. CITIZENSHIP STATUS				
Foreign-born population	**44**	**+/-35**	**44**	**(X)**
Naturalized U.S. citizen	23	+/-31	52.3%	+/-45.1
Not a U.S. citizen	21	+/-17	47.7%	+/-45.1
YEAR OF ENTRY				
Population born outside the United States	**50**	**+/-36**	**50**	**(X)**
Native	**6**	**+/-9**	**6**	**(X)**
Entered 2000 or later	0	+/-119	0.0%	+/-100.0
Entered before 2000	6	+/-9	100.0%	+/-100.0
Foreign born	**44**	**+/-35**	**44**	**(X)**
Entered 2000 or later	0	+/-119	0.0%	+/-44.7
Entered before 2000	44	+/-35	100.0%	+/-44.7
WORLD REGION OF BIRTH OF FOREIGN BORN				
Foreign-born population, excluding population born at sea	**44**	**+/-35**	**44**	**(X)**
Europe	21	+/-17	47.7%	+/-45.1
Asia	0	+/-119	0.0%	+/-44.7
Africa	0	+/-119	0.0%	+/-44.7
Oceania	0	+/-119	0.0%	+/-44.7
Latin America	23	+/-31	52.3%	+/-45.1
Northern America	0	+/-119	0.0%	+/-44.7
LANGUAGE SPOKEN AT HOME				
Population 5 years and over	**2,449**	**+/-74**	**2,449**	**(X)**
English only	2,358	+/-105	96.3%	+/-2.5
Language other than English	91	+/-62	3.7%	+/-2.5
Speak English less than "very well"	7	+/-12	0.3%	+/-0.5
Spanish	55	+/-58	2.2%	+/-2.4
Speak English less than "very well"	7	+/-12	0.3%	+/-0.5
Other Indo-European languages	36	+/-29	1.5%	+/-1.2
Speak English less than "very well"	0	+/-119	0.0%	+/-1.3
Asian and Pacific Islander languages	0	+/-119	0.0%	+/-1.3
Speak English less than "very well"	0	+/-119	0.0%	+/-1.3
Other languages	0	+/-119	0.0%	+/-1.3
Speak English less than "very well"	0	+/-119	0.0%	+/-1.3
ANCESTRY				
Total population	**2,691**	**+/-21**	**2,691**	**(X)**
American	222	+/-81	8.2%	+/-3.0
Arab	14	+/-23	0.5%	+/-0.8
Czech	0	+/-119	0.0%	+/-1.2
Danish	4	+/-8	0.1%	+/-0.3
Dutch	69	+/-41	2.6%	+/-1.5
English	402	+/-120	14.9%	+/-4.5
French (except Basque)	18	+/-15	0.7%	+/-0.6
French Canadian	0	+/-119	0.0%	+/-1.2
German	1,155	+/-171	42.9%	+/-6.4
Greek	3	+/-5	0.1%	+/-0.2
Hungarian	4	+/-6	0.1%	+/-0.2

Selected Social Characteristics in the United States	Estimate	Margin of Error	Percent	Margin of Error
Irish	456	+/-103	16.9%	+/-3.9
Italian	96	+/-57	3.6%	+/-2.1
Lithuanian	13	+/-16	0.5%	+/-0.6
Norwegian	0	+/-119	0.0%	+/-1.2
Polish	51	+/-40	1.9%	+/-1.5
Portuguese	0	+/-119	0.0%	+/-1.2
Russian	5	+/-7	0.2%	+/-0.3
Scotch-Irish	63	+/-47	2.3%	+/-1.7
Scottish	80	+/-53	3.0%	+/-2.0
Slovak	0	+/-119	0.0%	+/-1.2
Subsaharan African	0	+/-119	0.0%	+/-1.2
Swedish	11	+/-12	0.4%	+/-0.4
Swiss	6	+/-10	0.2%	+/-0.4
Ukrainian	0	+/-119	0.0%	+/-1.2
Welsh	29	+/-28	1.1%	+/-1.0
West Indian (excluding Hispanic origin groups)	0	+/-119	0.0%	+/-1.2

Source: U.S. Census Bureau, 2005-2009 American Community Survey

Data are based on a sample and are subject to sampling variability. The degree of uncertainty for an estimate arising from sampling variability is represented through the use of a margin of error. The value shown here is the 90 percent margin of error. The margin of error can be interpreted roughly as providing a 90 percent probability that the interval defined by the estimate minus the margin of error and the estimate plus the margin of error (the lower and upper confidence bounds) contains the true value. In addition to sampling variability, the ACS estimates are subject to nonsampling error (for a discussion of nonsampling variability, see Accuracy of the Data). The effect of nonsampling error is not represented in these tables.

Notes:
·Ancestry listed in this table refers to the total number of people who responded with a particular ancestry; for example, the estimate given for Russian represents the number of people who listed Russian as either their first or second ancestry. This table lists only the largest ancestry groups; see the Detailed Tables for more categories. Race and Hispanic origin groups are not included in this table because official data for those groups come from the Race and Hispanic origin questions rather than the ancestry question (see Demographic Table).
·The Census Bureau introduced a new set of disability questions in the 2008 ACS questionnaire. Because of contextual differences between the 2008-2009 disability data and disability data collected in prior years, the Census Bureau is unable to combine the 5 years of disability data in order to produce the multi-year estimate that would appear in this table. Multi-year estimates of disability status will become available once five consecutive years of data are collected. For more information about the differences between the 2008 and prior years' disability questions, see Review of Changes to the Measurement of Disability in the 2008 ACS.
·Data for year of entry of the native population reflect the year of entry into the U.S. by people who were born in Puerto Rico, U.S. Island Areas or born outside the U.S. to a U.S. citizen parent and who subsequently moved to the U.S.
·While the 2005-2009 American Community Survey (ACS) data generally reflect the November 2008 Office of Management and Budget (OMB) definitions of metropolitan and micropolitan statistical areas; in certain instances the names, codes, and boundaries of the principal cities shown in ACS tables may differ from the OMB definitions due to differences in the effective dates of the geographic entities.
·Estimates of urban and rural population, housing units, and characteristics reflect boundaries of urban areas defined based on Census 2000 data. Boundaries for urban areas have not been updated since Census 2000. As a result, data for urban and rural areas from the ACS do not necessarily reflect the results of ongoing urbanization.

Explanation of Symbols:
1. An '**' entry in the margin of error column indicates that either no sample observations or too few sample observations were available to compute a standard error and thus the margin of error. A statistical test is not appropriate.
2. An '-' entry in the estimate column indicates that either no sample observations or too few sample observations were available to compute an estimate, or a ratio of medians cannot be calculated because one or both of the median estimates falls in the lowest interval or upper interval of an open-ended distribution.
3. An '-' following a median estimate means the median falls in the lowest interval of an open-ended distribution.
4. An '+' following a median estimate means the median falls in the upper interval of an open-ended distribution.
5. An '***' entry in the margin of error column indicates that the median falls in the lowest interval or upper interval of an open-ended distribution. A statistical test is not appropriate.
6. An '*****' entry in the margin of error column indicates that the estimate is controlled. A statistical test for sampling variability is not appropriate.
7. An 'N' entry in the estimate and margin of error columns indicates that data for this geographic area cannot be displayed because the number of sample cases is too small.
8. An '(X)' means that the estimate is not applicable or not available.

The letters PDF or symbol indicate a document is in the Portable Document Format (PDF). To view the file you will need the Adobe® Acrobat® Reader, which is available for **free** from the Adobe web site.

U.S. Census Bureau
American FactFinder

Cleves village, Ohio

Population and Housing Narrative Profile: 2005-2009
Data Set: **2005-2009 American Community Survey 5-Year Estimates**
Survey: **American Community Survey**

NOTE. Although the American Community Survey (ACS) produces population, demographic and housing unit estimates, it is the Census Bureau's Population Estimates Program that produces and disseminates the official estimates of the population for the nation, states, counties, cities and towns and estimates of housing units for states and counties.

For more information on confidentiality protection, sampling error, nonsampling error, and definitions, see Survey Methodology.

HOUSEHOLDS AND FAMILIES: In 2005-2009 there were 850 households in Cleves village. The average household size was 3.2 people.

Families made up 77 percent of the households in Cleves village. This figure includes both married-couple families (57 percent) and other families (21 percent). Nonfamily households made up 23 percent of all households in Cleves village. Most of the nonfamily households were people living alone, but some were composed of people living in households in which no one was related to the householder.

The Types of Households in Cleves village, Ohio in 2005-2009

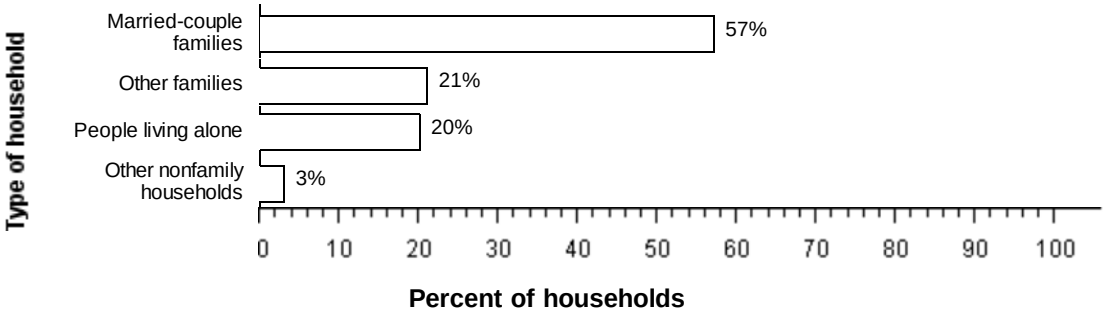

Source: American Community Survey, 2005-2009

NATIVITY AND LANGUAGE: Two percent of the people living in Cleves village in 2005-2009 were foreign born. Ninety-eight percent was native, including 76 percent who were born in Ohio.

Among people at least five years old living in Cleves village in 2005-2009, 4 percent spoke a language other than English at home. Of those speaking a language other than English at home, 60 percent spoke Spanish and 40 percent spoke some other language; 8 percent reported that they did not speak English "very well."

GEOGRAPHIC MOBILITY: In 2005-2009, 84 percent of the people at least one year old living in Cleves village were living in the same residence one year earlier; 14 percent had moved during the past year from another residence in the same county, less than 0.5 percent from another county in the same state, 2 percent from another state, and less than 0.5 percent from abroad.

Geographic Mobility of Residents of Cleves village, Ohio in 2005-2009

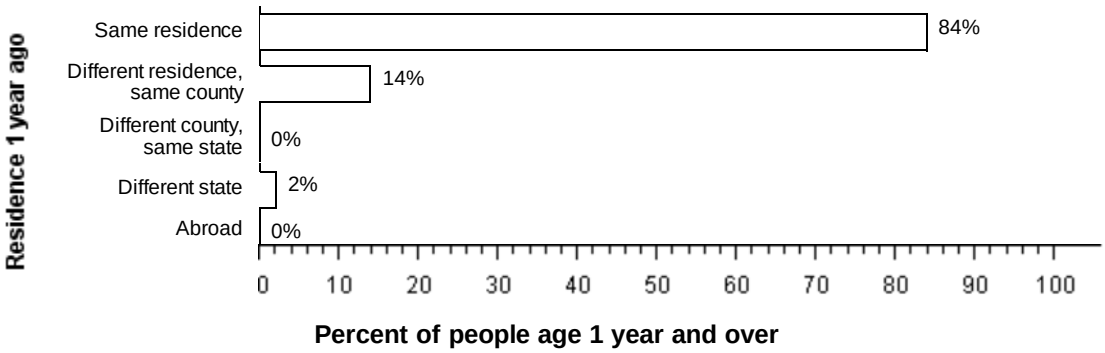

Source: American Community Survey, 2005-2009

EDUCATION: In 2005-2009, 85 percent of people 25 years and over had at least graduated from high school and 12 percent had a bachelor's degree or higher. Fifteen percent were dropouts; they were not enrolled in school and had not graduated from high school.

The total school enrollment in Cleves village was 740 in 2005-2009. Nursery school and kindergarten enrollment was 66 and elementary or high school enrollment was 570 children. College or graduate school enrollment was 100.

The Educational Attainment of People in Cleves village, Ohio in 2005-2009

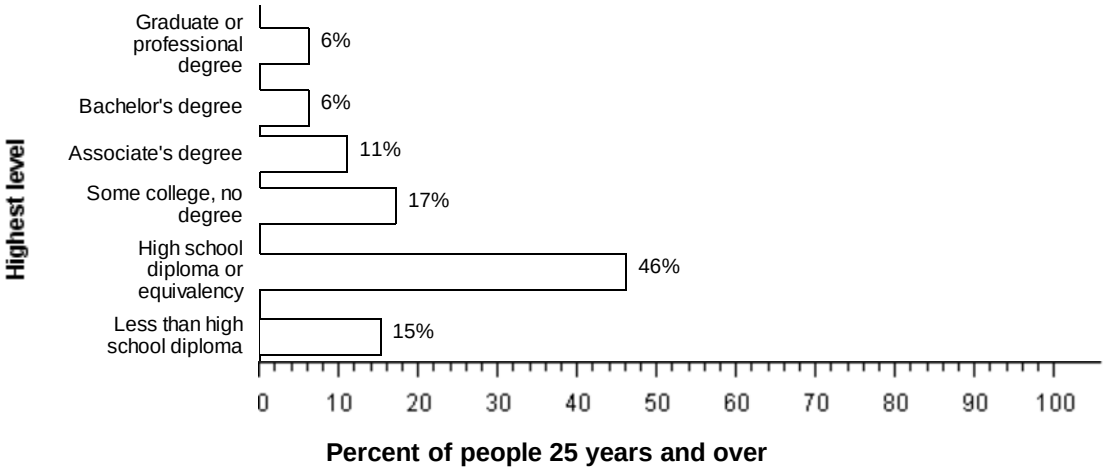

Source: American Community Survey, 2005-2009

DISABILITY: In Cleves village, among people at least five years old in 2005-2009, percent reported a disability. The likelihood of having a disability varied by age - from percent of people 5 to 15 years old, to percent of people 16 to 64 years old, and to percent of those 65 and older.

INDUSTRIES: In 2005-2009, for the employed population 16 years and older, the leading industries in Cleves village were Educational services, and health care, and social assistance, 19 percent, and Retail trade, 13 percent.

Employment by Industry in Cleves village, Ohio in 2005-2009

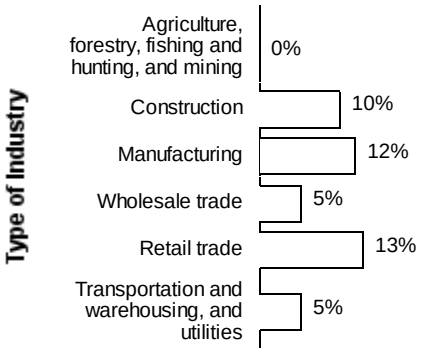

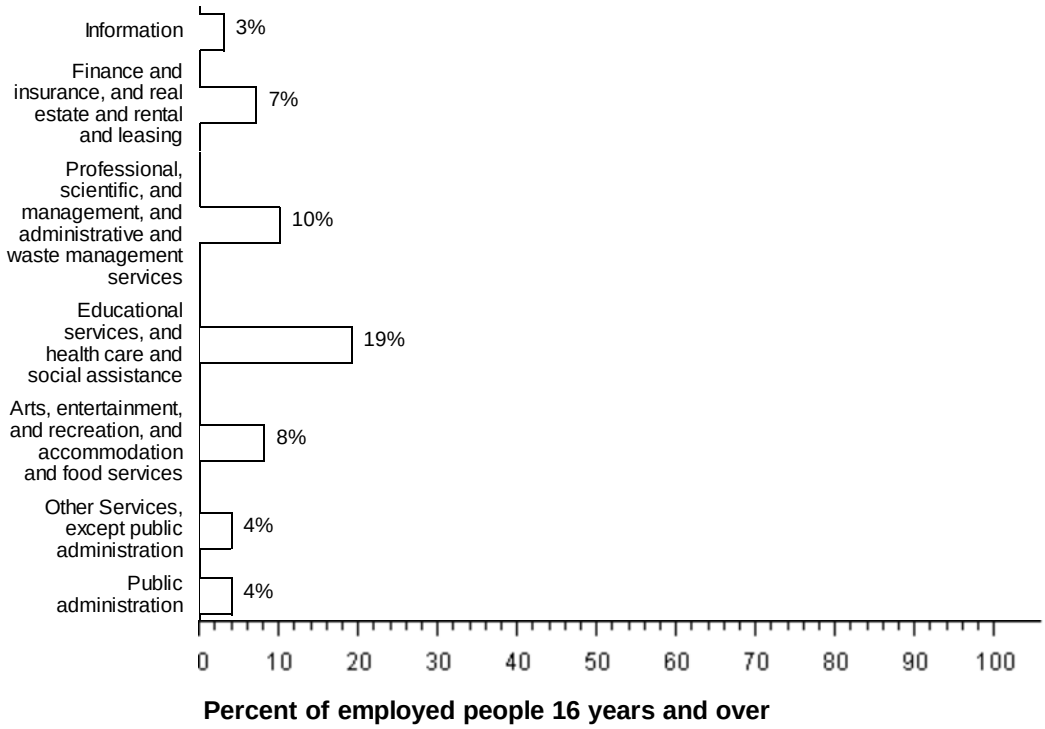

Source: American Community Survey, 2005-2009

OCCUPATIONS AND TYPE OF EMPLOYER: Among the most common occupations were: Sales and office occupations, 31 percent; Management, professional, and related occupations, 27 percent; Service occupations, 18 percent; Production, transportation, and material moving occupations, 13 percent; and Construction, extraction, maintenance, and repair occupations, 11 percent. Eighty-six percent of the people employed were Private wage and salary workers; 12 percent was Federal, state, or local government workers; and 2 percent was Self-employed in own not incorporated business workers.

TRAVEL TO WORK: Eighty-eight percent of Cleves village workers drove to work alone in 2005-2009, 7 percent carpooled, less than 0.5 percent took public transportation, and 2 percent used other means. The remaining 2 percent worked at home. Among those who commuted to work, it took them on average 24.9 minutes to get to work.

INCOME: The median income of households in Cleves village was $54,219. Seventy-nine percent of the households received earnings and 18 percent received retirement income other than Social Security. Thirty-one percent of the households received Social Security. The average income from Social Security was $13,556. These income sources are not mutually exclusive; that is, some households received income from more than one source.

POVERTY AND PARTICIPATION IN GOVERNMENT PROGRAMS: In 2005-2009, 12 percent of people were in poverty. Eleven percent of related children under 18 were below the poverty level, compared with 7 percent of people 65 years old and over. Eight percent of all families and 13 percent of families with a female householder and no husband present had incomes below the poverty level.

Poverty Rates in Cleves village, Ohio in 2005-2009

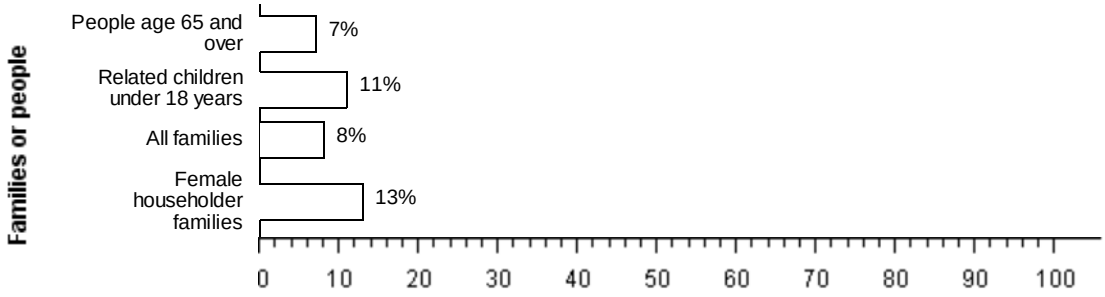

Percent below poverty level

Source: American Community Survey, 2005-2009

POPULATION OF Cleves village: In 2005-2009, Cleves village had a total population of 2,700 - 1,400 (51 percent) females and 1,300 (49 percent) males. The median age was 34 years. Thirty percent of the population was under 18 years and 10 percent was 65 years and older.

The Age Distribution of People in Cleves village, Ohio in 2005-2009

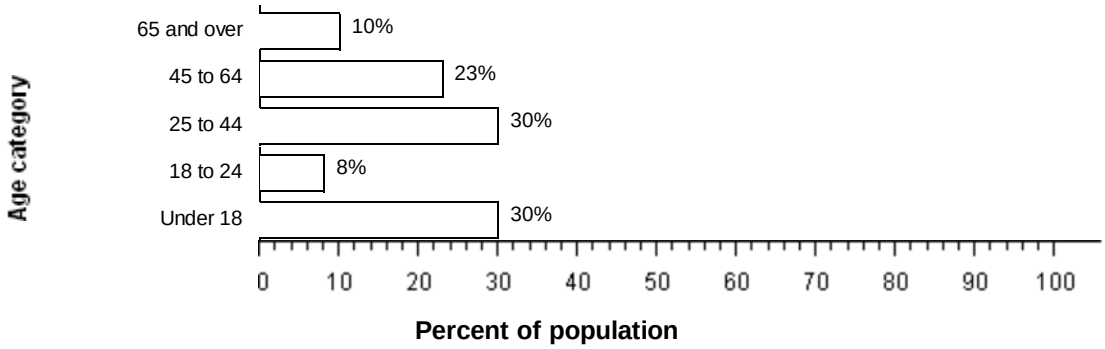

Source: American Community Survey, 2005-2009

For people reporting one race alone, 98 percent was White; 1 percent was Black or African American; 1 percent was American Indian and Alaska Native; less than 0.5 percent was Asian; less than 0.5 percent was Native Hawaiian and Other Pacific Islander, and less than 0.5 percent was Some other race. Less than 0.5 percent reported Two or more races. Two percent of the people in Cleves village was Hispanic. Ninety-six percent of the people in Cleves village was White non-Hispanic. People of Hispanic origin may be of any race.

HOUSING CHARACTERISTICS: In 2005-2009, Cleves village had a total of 940 housing units, 10 percent of which were vacant. Of the total housing units, 84 percent was in single-unit structures, 16 percent was in multi-unit structures, and less than 0.5 percent was mobile homes. Twenty-four percent of the housing units were built since 1990.

The Types of Housing Units in Cleves village, Ohio in 2005-2009

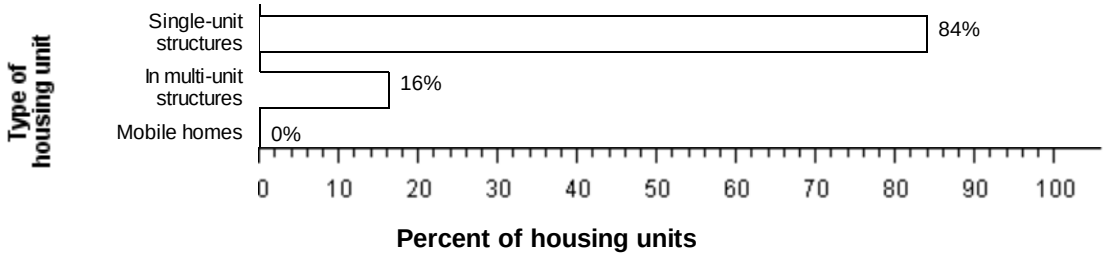

Source: American Community Survey, 2005-2009

OCCUPIED HOUSING UNIT CHARACTERISTICS: In 2005-2009, Cleves village had 850 occupied housing units - 600 (71 percent) owner occupied and 240 (29 percent) renter occupied. Two percent of the households did not have telephone service and 5 percent of the households did not have access to a car, truck, or van for private use. Multi Vehicle households were not rare. Forty-nine percent had two vehicles and another 25 percent had three or more.

HOUSING COSTS: The median monthly housing costs for mortgaged owners was $1,342, nonmortgaged owners $434, and renters $896. Twenty-seven percent of owners with mortgages, 22 percent of owners without mortgages, and 52 percent of renters in Cleves village spent 30 percent or more of household income on housing.

Occupants with a Housing Cost Burden in Cleves village, Ohio in 2005-2009

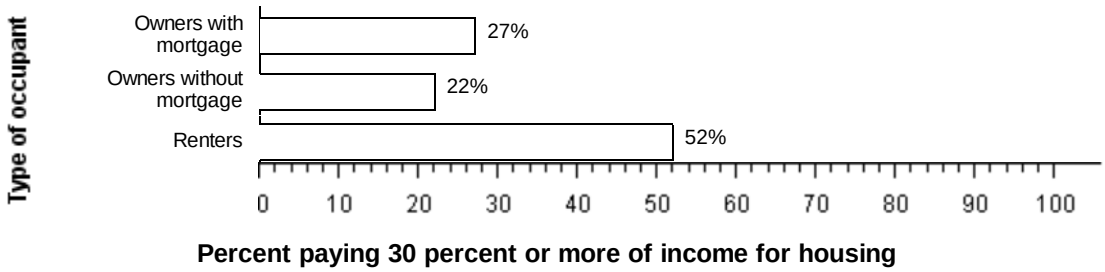

Source: American Community Survey, 2005-2009

Source: U.S. Census Bureau, 2005-2009 American Community Survey

The U.S. Census Bureau's Population Estimates Program produces the official population estimates for the nation, states, counties and places, and the official estimates of housing units for states and counties. The population and housing characteristics included above are derived from the American Community Survey.

Notes:
· Detail may not add to totals due to rounding.
· Percentages are based on unrounded numbers.

U.S. Census Bureau
American FactFinder

Addyston village, Ohio

ACS Demographic and Housing Estimates: 2005-2009

Data Set: **2005-2009 American Community Survey 5-Year Estimates**
Survey: **American Community Survey**

NOTE. Although the American Community Survey (ACS) produces population, demographic and housing unit estimates, it is the Census Bureau's Population Estimates Program that produces and disseminates the official estimates of the population for the nation, states, counties, cities and towns and estimates of housing units for states and counties.

For more information on confidentiality protection, sampling error, nonsampling error, and definitions, see Survey Methodology.

ACS Demographic and Housing Estimates	Estimate	Margin of Error	Percent	Margin of Error
SEX AND AGE				
Total population	**481**	**+/-104**	**481**	**(X)**
Male	252	+/-65	52.4%	+/-8.1
Female	229	+/-66	47.6%	+/-8.1
Under 5 years	45	+/-28	9.4%	+/-5.1
5 to 9 years	39	+/-22	8.1%	+/-3.9
10 to 14 years	26	+/-17	5.4%	+/-3.3
15 to 19 years	17	+/-13	3.5%	+/-2.6
20 to 24 years	36	+/-23	7.5%	+/-4.3
25 to 34 years	72	+/-45	15.0%	+/-8.6
35 to 44 years	73	+/-39	15.2%	+/-6.7
45 to 54 years	65	+/-25	13.5%	+/-5.4
55 to 59 years	39	+/-22	8.1%	+/-4.8
60 to 64 years	17	+/-16	3.5%	+/-3.4
65 to 74 years	35	+/-23	7.3%	+/-4.9
75 to 84 years	17	+/-22	3.5%	+/-4.6
85 years and over	0	+/-119	0.0%	+/-6.5
Median age (years)	35.2	+/-7.7	(X)	(X)
18 years and over	361	+/-76	75.1%	+/-6.7
21 years and over	343	+/-70	71.3%	+/-6.7
62 years and over	64	+/-30	13.3%	+/-6.8
65 years and over	52	+/-28	10.8%	+/-6.2
18 years and over	**361**	**+/-76**	**361**	**(X)**
Male	173	+/-56	47.9%	+/-11.4
Female	188	+/-56	52.1%	+/-11.4
65 years and over	**52**	**+/-28**	**52**	**(X)**
Male	21	+/-18	40.4%	+/-24.0
Female	31	+/-19	59.6%	+/-24.0
RACE				
Total population	**481**	**+/-104**	**481**	**(X)**
One race	481	+/-104	100.0%	+/-6.5
Two or more races	0	+/-119	0.0%	+/-6.5
One race	481	+/-104	100.0%	+/-6.5
White	455	+/-103	94.6%	+/-5.1
Black or African American	26	+/-25	5.4%	+/-5.1
American Indian and Alaska Native	0	+/-119	0.0%	+/-6.5

ACS Demographic and Housing Estimates	Estimate	Margin of Error	Percent	Margin of Error
Cherokee tribal grouping	0	+/-119	0.0%	+/-6.5
Chippewa tribal grouping	0	+/-119	0.0%	+/-6.5
Navajo tribal grouping	0	+/-119	0.0%	+/-6.5
Sioux tribal grouping	0	+/-119	0.0%	+/-6.5
Asian	0	+/-119	0.0%	+/-6.5
Asian Indian	0	+/-119	0.0%	+/-6.5
Chinese	0	+/-119	0.0%	+/-6.5
Filipino	0	+/-119	0.0%	+/-6.5
Japanese	0	+/-119	0.0%	+/-6.5
Korean	0	+/-119	0.0%	+/-6.5
Vietnamese	0	+/-119	0.0%	+/-6.5
Other Asian	0	+/-119	0.0%	+/-6.5
Native Hawaiian and Other Pacific Islander	0	+/-119	0.0%	+/-6.5
Native Hawaiian	0	+/-119	0.0%	+/-6.5
Guamanian or Chamorro	0	+/-119	0.0%	+/-6.5
Samoan	0	+/-119	0.0%	+/-6.5
Other Pacific Islander	0	+/-119	0.0%	+/-6.5
Some other race	0	+/-119	0.0%	+/-6.5
Two or more races	0	+/-119	0.0%	+/-6.5
White and Black or African American	0	+/-119	0.0%	+/-6.5
White and American Indian and Alaska Native	0	+/-119	0.0%	+/-6.5
White and Asian	0	+/-119	0.0%	+/-6.5
Black or African American and American Indian and Alaska Native	0	+/-119	0.0%	+/-6.5
Race alone or in combination with one or more other races				
Total population	**481**	**+/-104**	**481**	**(X)**
White	455	+/-103	94.6%	+/-5.1
Black or African American	26	+/-25	5.4%	+/-5.1
American Indian and Alaska Native	0	+/-119	0.0%	+/-6.5
Asian	0	+/-119	0.0%	+/-6.5
Native Hawaiian and Other Pacific Islander	0	+/-119	0.0%	+/-6.5
Some other race	0	+/-119	0.0%	+/-6.5
HISPANIC OR LATINO AND RACE				
Total population	**481**	**+/-104**	**481**	**(X)**
Hispanic or Latino (of any race)	0	+/-119	0.0%	+/-6.5
Mexican	0	+/-119	0.0%	+/-6.5
Puerto Rican	0	+/-119	0.0%	+/-6.5
Cuban	0	+/-119	0.0%	+/-6.5
Other Hispanic or Latino	0	+/-119	0.0%	+/-6.5
Not Hispanic or Latino	481	+/-104	100.0%	+/-6.5
White alone	455	+/-103	94.6%	+/-5.1
Black or African American alone	26	+/-25	5.4%	+/-5.1
American Indian and Alaska Native alone	0	+/-119	0.0%	+/-6.5
Asian alone	0	+/-119	0.0%	+/-6.5
Native Hawaiian and Other Pacific Islander alone	0	+/-119	0.0%	+/-6.5
Some other race alone	0	+/-119	0.0%	+/-6.5
Two or more races	0	+/-119	0.0%	+/-6.5
Two races including Some other race	0	+/-119	0.0%	+/-6.5
Two races excluding Some other race, and Three or more races	0	+/-119	0.0%	+/-6.5
Total housing units	**269**	**+/-52**	**(X)**	**(X)**

Source: U.S. Census Bureau, 2005-2009 American Community Survey

Data are based on a sample and are subject to sampling variability. The degree of uncertainty for an estimate arising from sampling variability is represented through the use of a margin of error. The value shown here is the 90 percent margin of error. The margin of error can be interpreted roughly as providing a 90 percent probability that the interval defined by the estimate minus the margin of error and the estimate plus the margin of error (the lower and upper confidence bounds) contains the true value. In addition to sampling variability, the ACS estimates are subject to nonsampling error (for a discussion of nonsampling variability, see Accuracy of the Data). The effect of nonsampling error is not represented in these tables.

Notes:
·For more information on understanding race and Hispanic origin data, please see the Census 2000 Brief entitled, Overview of Race and Hispanic Origin, issued March 2001. (pdf format)
·The ACS questions on Hispanic origin and race were revised in 2008 to make them consistent with the Census 2010 question wording. Any changes in estimates for 2008 and beyond may be due to demographic changes, as well as factors including questionnaire changes, differences in ACS population controls, and methodological differences in the population estimates, and therefore should be used with caution. For a summary of questionnaire changes see http://www.census.gov/acs/www/methodology/questionnaire_changes/. For more information about changes in the estimates see http://www.census.gov/population/www/socdemo/hispanic/reports.html.

·While the 2005-2009 American Community Survey (ACS) data generally reflect the November 2008 Office of Management and Budget (OMB) definitions of metropolitan and micropolitan statistical areas; in certain instances the names, codes, and boundaries of the principal cities shown in ACS tables may differ from the OMB definitions due to differences in the effective dates of the geographic entities.
·Estimates of urban and rural population, housing units, and characteristics reflect boundaries of urban areas defined based on Census 2000 data. Boundaries for urban areas have not been updated since Census 2000. As a result, data for urban and rural areas from the ACS do not necessarily reflect the results of ongoing urbanization.

Explanation of Symbols:
1. An '**' entry in the margin of error column indicates that either no sample observations or too few sample observations were available to compute a standard error and thus the margin of error. A statistical test is not appropriate.
2. An '-' entry in the estimate column indicates that either no sample observations or too few sample observations were available to compute an estimate, or a ratio of medians cannot be calculated because one or both of the median estimates falls in the lowest interval or upper interval of an open-ended distribution.
3. An '-' following a median estimate means the median falls in the lowest interval of an open-ended distribution.
4. An '+' following a median estimate means the median falls in the upper interval of an open-ended distribution.
5. An '***' entry in the margin of error column indicates that the median falls in the lowest interval or upper interval of an open-ended distribution. A statistical test is not appropriate.
6. An '*****' entry in the margin of error column indicates that the estimate is controlled. A statistical test for sampling variability is not appropriate.
7. An 'N' entry in the estimate and margin of error columns indicates that data for this geographic area cannot be displayed because the number of sample cases is too small.
8. An '(X)' means that the estimate is not applicable or not available.

The letters PDF or symbol indicate a document is in the Portable Document Format (PDF). To view the file you will need the Adobe® Acrobat® Reader, which is available for **free** from the Adobe web site.

U.S. Census Bureau
American FactFinder

Addyston village, Ohio

Selected Housing Characteristics: 2005-2009

Data Set: **2005-2009 American Community Survey 5-Year Estimates**
Survey: **American Community Survey**

NOTE. Although the American Community Survey (ACS) produces population, demographic and housing unit estimates, it is the Census Bureau's Population Estimates Program that produces and disseminates the official estimates of the population for the nation, states, counties, cities and towns and estimates of housing units for states and counties.

For more information on confidentiality protection, sampling error, nonsampling error, and definitions, see Survey Methodology.

Selected Housing Characteristics	Estimate	Margin of Error	Percent	Margin of Error
HOUSING OCCUPANCY				
Total housing units	**269**	**+/-52**	**269**	**(X)**
Occupied housing units	213	+/-45	79.2%	+/-13.4
Vacant housing units	56	+/-40	20.8%	+/-13.4
Homeowner vacancy rate	0.0	+/-27.2	(X)	(X)
Rental vacancy rate	18.0	+/-17.4	(X)	(X)
UNITS IN STRUCTURE				
Total housing units	**269**	**+/-52**	**269**	**(X)**
1-unit, detached	167	+/-39	62.1%	+/-9.6
1-unit, attached	2	+/-3	0.7%	+/-1.2
2 units	15	+/-17	5.6%	+/-6.2
3 or 4 units	22	+/-17	8.2%	+/-6.1
5 to 9 units	0	+/-119	0.0%	+/-11.4
10 to 19 units	63	+/-26	23.4%	+/-8.1
20 or more units	0	+/-119	0.0%	+/-11.4
Mobile home	0	+/-119	0.0%	+/-11.4
Boat, RV, van, etc.	0	+/-119	0.0%	+/-11.4
YEAR STRUCTURE BUILT				
Total housing units	**269**	**+/-52**	**269**	**(X)**
Built 2005 or later	0	+/-119	0.0%	+/-11.4
Built 2000 to 2004	21	+/-13	7.8%	+/-4.7
Built 1990 to 1999	21	+/-17	7.8%	+/-6.0
Built 1980 to 1989	10	+/-12	3.7%	+/-4.4
Built 1970 to 1979	38	+/-23	14.1%	+/-8.4
Built 1960 to 1969	26	+/-21	9.7%	+/-7.6
Built 1950 to 1959	14	+/-13	5.2%	+/-5.0
Built 1940 to 1949	14	+/-17	5.2%	+/-6.2
Built 1939 or earlier	125	+/-38	46.5%	+/-10.8
ROOMS				
Total housing units	**269**	**+/-52**	**269**	**(X)**
1 room	0	+/-119	0.0%	+/-11.4
2 rooms	0	+/-119	0.0%	+/-11.4
3 rooms	42	+/-22	15.6%	+/-7.5
4 rooms	95	+/-32	35.3%	+/-10.8
5 rooms	38	+/-26	14.1%	+/-9.6
6 rooms	59	+/-33	21.9%	+/-10.5
7 rooms	13	+/-13	4.8%	+/-4.9
8 rooms	5	+/-5	1.9%	+/-1.9
9 rooms or more	17	+/-17	6.3%	+/-6.4

Selected Housing Characteristics	Estimate	Margin of Error	Percent	Margin of Error
Median rooms	4.5	+/-0.4	(X)	(X)
BEDROOMS				
Total housing units	**269**	**+/-52**	**269**	**(X)**
No bedroom	0	+/-119	0.0%	+/-11.4
1 bedroom	55	+/-22	20.4%	+/-7.4
2 bedrooms	103	+/-37	38.3%	+/-12.4
3 bedrooms	96	+/-38	35.7%	+/-10.9
4 bedrooms	15	+/-15	5.6%	+/-5.7
5 or more bedrooms	0	+/-119	0.0%	+/-11.4
HOUSING TENURE				
Occupied housing units	**213**	**+/-45**	**213**	**(X)**
Owner-occupied	90	+/-28	42.3%	+/-12.5
Renter-occupied	123	+/-41	57.7%	+/-12.5
Average household size of owner-occupied unit	2.61	+/-0.54	(X)	(X)
Average household size of renter-occupied unit	2.00	+/-0.50	(X)	(X)
YEAR HOUSEHOLDER MOVED INTO UNIT				
Occupied housing units	**213**	**+/-45**	**213**	**(X)**
Moved in 2005 or later	52	+/-26	24.4%	+/-9.8
Moved in 2000 to 2004	80	+/-32	37.6%	+/-13.5
Moved in 1990 to 1999	35	+/-20	16.4%	+/-9.7
Moved in 1980 to 1989	20	+/-15	9.4%	+/-6.9
Moved in 1970 to 1979	10	+/-10	4.7%	+/-4.6
Moved in 1969 or earlier	16	+/-16	7.5%	+/-7.2
VEHICLES AVAILABLE				
Occupied housing units	**213**	**+/-45**	**213**	**(X)**
No vehicles available	32	+/-22	15.0%	+/-9.5
1 vehicle available	77	+/-29	36.2%	+/-11.5
2 vehicles available	75	+/-32	35.2%	+/-13.0
3 or more vehicles available	29	+/-19	13.6%	+/-9.4
HOUSE HEATING FUEL				
Occupied housing units	**213**	**+/-45**	**213**	**(X)**
Utility gas	136	+/-38	63.8%	+/-12.7
Bottled, tank, or LP gas	0	+/-119	0.0%	+/-14.1
Electricity	63	+/-28	29.6%	+/-11.6
Fuel oil, kerosene, etc.	0	+/-119	0.0%	+/-14.1
Coal or coke	0	+/-119	0.0%	+/-14.1
Wood	5	+/-8	2.3%	+/-3.9
Solar energy	2	+/-3	0.9%	+/-1.4
Other fuel	7	+/-10	3.3%	+/-4.7
No fuel used	0	+/-119	0.0%	+/-14.1
SELECTED CHARACTERISTICS				
Occupied housing units	**213**	**+/-45**	**213**	**(X)**
Lacking complete plumbing facilities	0	+/-119	0.0%	+/-14.1
Lacking complete kitchen facilities	0	+/-119	0.0%	+/-14.1
No telephone service available	0	+/-119	0.0%	+/-14.1
OCCUPANTS PER ROOM				
Occupied housing units	**213**	**+/-45**	**213**	**(X)**
1.00 or less	213	+/-45	100.0%	+/-14.1
1.01 to 1.50	0	+/-119	0.0%	+/-14.1
1.51 or more	0	+/-119	0.0%	+/-14.1
VALUE				
Owner-occupied units	**90**	**+/-28**	**90**	**(X)**
Less than $50,000	10	+/-10	11.1%	+/-11.3
$50,000 to $99,999	45	+/-22	50.0%	+/-19.3
$100,000 to $149,999	24	+/-14	26.7%	+/-13.4
$150,000 to $199,999	0	+/-119	0.0%	+/-29.4
$200,000 to $299,999	6	+/-6	6.7%	+/-6.8

Selected Housing Characteristics	Estimate	Margin of Error	Percent	Margin of Error
$300,000 to $499,999	5	+/-5	5.6%	+/-5.7
$500,000 to $999,999	0	+/-119	0.0%	+/-29.4
$1,000,000 or more	0	+/-119	0.0%	+/-29.4
Median (dollars)	90,000	+/-13,529	(X)	(X)
MORTGAGE STATUS				
Owner-occupied units	**90**	**+/-28**	**90**	**(X)**
Housing units with a mortgage	69	+/-29	76.7%	+/-16.5
Housing units without a mortgage	21	+/-14	23.3%	+/-16.5
SELECTED MONTHLY OWNER COSTS (SMOC)				
Housing units with a mortgage	**69**	**+/-29**	**69**	**(X)**
Less than $300	0	+/-119	0.0%	+/-35.4
$300 to $499	3	+/-5	4.3%	+/-6.7
$500 to $699	10	+/-7	14.5%	+/-11.1
$700 to $999	16	+/-16	23.2%	+/-22.0
$1,000 to $1,499	32	+/-19	46.4%	+/-21.4
$1,500 to $1,999	3	+/-4	4.3%	+/-6.4
$2,000 or more	5	+/-5	7.2%	+/-6.3
Median (dollars)	1,053	+/-123	(X)	(X)
Housing units without a mortgage	**21**	**+/-14**	**21**	**(X)**
Less than $100	0	+/-119	0.0%	+/-64.7
$100 to $199	2	+/-3	9.5%	+/-15.6
$200 to $299	9	+/-9	42.9%	+/-32.0
$300 to $399	5	+/-9	23.8%	+/-35.9
$400 or more	5	+/-5	23.8%	+/-22.3
Median (dollars)	294	+/-72	(X)	(X)
SELECTED MONTHLY OWNER COSTS AS A PERCENTAGE OF HOUSEHOLD INCOME (SMOCAPI)				
Housing units with a mortgage (excluding units where SMOCAPI cannot be computed)	**69**	**+/-29**	**69**	**(X)**
Less than 20.0 percent	24	+/-15	34.8%	+/-19.9
20.0 to 24.9 percent	14	+/-14	20.3%	+/-18.6
25.0 to 29.9 percent	4	+/-6	5.8%	+/-9.4
30.0 to 34.9 percent	6	+/-10	8.7%	+/-16.0
35.0 percent or more	21	+/-20	30.4%	+/-25.0
Not computed	0	+/-119	(X)	(X)
Housing unit without a mortgage (excluding units where SMOCAPI cannot be computed)	**21**	**+/-14**	**21**	**(X)**
Less than 10.0 percent	9	+/-9	42.9%	+/-34.6
10.0 to 14.9 percent	0	+/-119	0.0%	+/-64.7
15.0 to 19.9 percent	2	+/-4	9.5%	+/-17.7
20.0 to 24.9 percent	0	+/-119	0.0%	+/-64.7
25.0 to 29.9 percent	3	+/-4	14.3%	+/-20.6
30.0 to 34.9 percent	5	+/-9	23.8%	+/-35.9
35.0 percent or more	2	+/-3	9.5%	+/-14.2
Not computed	0	+/-119	(X)	(X)
GROSS RENT				
Occupied units paying rent	**115**	**+/-40**	**115**	**(X)**
Less than $200	0	+/-119	0.0%	+/-24.3
$200 to $299	0	+/-119	0.0%	+/-24.3
$300 to $499	58	+/-25	50.4%	+/-17.5
$500 to $749	42	+/-27	36.5%	+/-19.5
$750 to $999	14	+/-16	12.2%	+/-13.2
$1,000 to $1,499	1	+/-4	0.9%	+/-3.3
$1,500 or more	0	+/-119	0.0%	+/-24.3
Median (dollars)	498	+/-64	(X)	(X)
No rent paid	8	+/-11	(X)	(X)
GROSS RENT AS A PERCENTAGE OF HOUSEHOLD INCOME (GRAPI)				
Occupied units paying rent (excluding units where GRAPI cannot be computed)	**108**	**+/-39**	**108**	**(X)**
Less than 15.0 percent	14	+/-15	13.0%	+/-14.3

Selected Housing Characteristics	Estimate	Margin of Error	Percent	Margin of Error
15.0 to 19.9 percent	15	+/-16	13.9%	+/-13.1
20.0 to 24.9 percent	14	+/-16	13.0%	+/-13.4
25.0 to 29.9 percent	6	+/-10	5.6%	+/-8.8
30.0 to 34.9 percent	4	+/-7	3.7%	+/-6.3
35.0 percent or more	55	+/-26	50.9%	+/-19.8
Not computed	15	+/-15	(X)	(X)

Source: U.S. Census Bureau, 2005-2009 American Community Survey

Data are based on a sample and are subject to sampling variability. The degree of uncertainty for an estimate arising from sampling variability is represented through the use of a margin of error. The value shown here is the 90 percent margin of error. The margin of error can be interpreted roughly as providing a 90 percent probability that the interval defined by the estimate minus the margin of error and the estimate plus the margin of error (the lower and upper confidence bounds) contains the true value. In addition to sampling variability, the ACS estimates are subject to nonsampling error (for a discussion of nonsampling variability, see Accuracy of the Data). The effect of nonsampling error is not represented in these tables.

Notes:
·Caution should be used when comparing data for Number of Rooms between 2008 and 2009. A data collection error was identified for 2008 impacting the "1 room" category. For more information please see Errata Note #54.
·Caution should be used when comparing data for Number of Bedrooms between 2008 and 2009. A data collection error was identified for 2008 impacting the "0 bedrooms" category. For more information please see Errata Note #54.
·The 2005-2009 plumbing data for Puerto Rico will not be shown. Research indicates that the questions on plumbing facilities that were introduced in 2008 in the stateside American Community Survey and the 2008 Puerto Rico Community Survey may not have been appropriate for Puerto Rico.
·Caution should be used when comparing data for Telephone Service Availability between 2008 and 2009. A data collection error was identified for 2008 impacting the "no" category and underreporting those who did not have telephone service available. For more information please see Errata Note #53.
·Caution should be used when comparing data for Occupants per Room between 2008 and 2009. A data collection error was identified for 2008 impacting the "1 room" category. For more information please see Errata Note #54.
·In prior years, the universe included all owner-occupied units with a mortgage. It is now restricted to include only those units where SMOCAPI is computed, that is, SMOC and household income are valid values.
·In prior years, the universe included all owner-occupied units without a mortgage. It is now restricted to include only those units where SMOCAPI is computed, that is, SMOC and household income are valid values.
·In prior years, the universe included all renter-occupied units. It is now restricted to include only those units where GRAPI is computed, that is, gross rent and household Income are valid values.
·The median gross rent excludes no cash renters.
·While the 2005-2009 American Community Survey (ACS) data generally reflect the November 2008 Office of Management and Budget (OMB) definitions of metropolitan and micropolitan statistical areas; in certain instances the names, codes, and boundaries of the principal cities shown in ACS tables may differ from the OMB definitions due to differences in the effective dates of the geographic entities.
·Estimates of urban and rural population, housing units, and characteristics reflect boundaries of urban areas defined based on Census 2000 data. Boundaries for urban areas have not been updated since Census 2000. As a result, data for urban and rural areas from the ACS do not necessarily reflect the results of ongoing urbanization.

Explanation of Symbols:
1. An '**' entry in the margin of error column indicates that either no sample observations or too few sample observations were available to compute a standard error and thus the margin of error. A statistical test is not appropriate.
2. An '-' entry in the estimate column indicates that either no sample observations or too few sample observations were available to compute an estimate, or a ratio of medians cannot be calculated because one or both of the median estimates falls in the lowest interval or upper interval of an open-ended distribution.
3. An '-' following a median estimate means the median falls in the lowest interval of an open-ended distribution.
4. An '+' following a median estimate means the median falls in the upper interval of an open-ended distribution.
5. An '***' entry in the margin of error column indicates that the median falls in the lowest interval or upper interval of an open-ended distribution. A statistical test is not appropriate.
6. An '*****' entry in the margin of error column indicates that the estimate is controlled. A statistical test for sampling variability is not appropriate.
7. An 'N' entry in the estimate and margin of error columns indicates that data for this geographic area cannot be displayed because the number of sample cases is too small.
8. An '(X)' means that the estimate is not applicable or not available.

U.S. Census Bureau
American FactFinder

Addyston village, Ohio

Selected Economic Characteristics: 2005-2009

Data Set: **2005-2009 American Community Survey 5-Year Estimates**
Survey: **American Community Survey**

NOTE. Although the American Community Survey (ACS) produces population, demographic and housing unit estimates, it is the Census Bureau's Population Estimates Program that produces and disseminates the official estimates of the population for the nation, states, counties, cities and towns and estimates of housing units for states and counties.

For more information on confidentiality protection, sampling error, nonsampling error, and definitions, see Survey Methodology.

Selected Economic Characteristics	Estimate	Margin of Error	Percent	Margin of Error
EMPLOYMENT STATUS				
Population 16 years and over	**367**	**+/-77**	**367**	**(X)**
In labor force	258	+/-69	70.3%	+/-10.7
Civilian labor force	258	+/-69	70.3%	+/-10.7
Employed	236	+/-62	64.3%	+/-10.0
Unemployed	22	+/-17	6.0%	+/-4.3
Armed Forces	0	+/-119	0.0%	+/-8.5
Not in labor force	109	+/-44	29.7%	+/-10.7
Civilian labor force	**258**	**+/-69**	**258**	**(X)**
Percent Unemployed	8.5%	+/-5.9	(X)	(X)
Females 16 years and over	**188**	**+/-56**	**188**	**(X)**
In labor force	105	+/-34	55.9%	+/-12.5
Civilian labor force	105	+/-34	55.9%	+/-12.5
Employed	105	+/-34	55.9%	+/-12.5
Own children under 6 years	**37**	**+/-27**	**37**	**(X)**
All parents in family in labor force	37	+/-27	100.0%	+/-48.8
Own children 6 to 17 years	**67**	**+/-35**	**67**	**(X)**
All parents in family in labor force	57	+/-32	85.1%	+/-17.0
COMMUTING TO WORK				
Workers 16 years and over	**222**	**+/-62**	**222**	**(X)**
Car, truck, or van -- drove alone	183	+/-57	82.4%	+/-9.8
Car, truck, or van -- carpooled	17	+/-16	7.7%	+/-7.6
Public transportation (excluding taxicab)	17	+/-19	7.7%	+/-7.9
Walked	0	+/-119	0.0%	+/-13.6
Other means	0	+/-119	0.0%	+/-13.6
Worked at home	5	+/-8	2.3%	+/-3.9
Mean travel time to work (minutes)	27.8	+/-5.5	(X)	(X)
OCCUPATION				
Civilian employed population 16 years and over	**236**	**+/-62**	**236**	**(X)**
Management, professional, and related occupations	25	+/-18	10.6%	+/-7.6
Service occupations	71	+/-38	30.1%	+/-13.8
Sales and office occupations	58	+/-29	24.6%	+/-10.6
Farming, fishing, and forestry occupations	0	+/-119	0.0%	+/-12.8
Construction, extraction, maintenance, and repair occupations	47	+/-33	19.9%	+/-12.8
Production, transportation, and material moving occupations	35	+/-14	14.8%	+/-6.3

Selected Economic Characteristics	Estimate	Margin of Error	Percent	Margin of Error
INDUSTRY				
Civilian employed population 16 years and over	**236**	**+/-62**	**236**	**(X)**
Agriculture, forestry, fishing and hunting, and mining	0	+/-119	0.0%	+/-12.8
Construction	27	+/-28	11.4%	+/-11.3
Manufacturing	32	+/-16	13.6%	+/-6.1
Wholesale trade	6	+/-7	2.5%	+/-3.2
Retail trade	24	+/-15	10.2%	+/-6.1
Transportation and warehousing, and utilities	38	+/-24	16.1%	+/-9.1
Information	4	+/-7	1.7%	+/-2.8
Finance and insurance, and real estate and rental and leasing	16	+/-15	6.8%	+/-6.6
Professional, scientific, and management, and administrative and waste management services	13	+/-12	5.5%	+/-5.3
Educational services, and health care and social assistance	32	+/-19	13.6%	+/-8.5
Arts, entertainment, and recreation, and accommodation and food services	22	+/-14	9.3%	+/-6.2
Other services, except public administration	14	+/-17	5.9%	+/-7.2
Public administration	8	+/-12	3.4%	+/-5.3
CLASS OF WORKER				
Civilian employed population 16 years and over	**236**	**+/-62**	**236**	**(X)**
Private wage and salary workers	207	+/-65	87.7%	+/-8.5
Government workers	15	+/-14	6.4%	+/-6.2
Self-employed in own not incorporated business workers	14	+/-13	5.9%	+/-6.2
Unpaid family workers	0	+/-119	0.0%	+/-12.8
INCOME AND BENEFITS (IN 2009 INFLATION-ADJUSTED DOLLARS)				
Total households	**213**	**+/-45**	**213**	**(X)**
Less than $10,000	42	+/-22	19.7%	+/-10.4
$10,000 to $14,999	35	+/-26	16.4%	+/-11.1
$15,000 to $24,999	10	+/-11	4.7%	+/-5.2
$25,000 to $34,999	22	+/-19	10.3%	+/-8.5
$35,000 to $49,999	45	+/-20	21.1%	+/-9.4
$50,000 to $74,999	46	+/-23	21.6%	+/-10.5
$75,000 to $99,999	8	+/-9	3.8%	+/-4.6
$100,000 to $149,999	0	+/-119	0.0%	+/-14.1
$150,000 to $199,999	2	+/-3	0.9%	+/-1.7
$200,000 or more	3	+/-4	1.4%	+/-2.0
Median household income (dollars)	34,107	+/-13,244	(X)	(X)
Mean household income (dollars)	37,139	+/-6,651	(X)	(X)
With earnings	155	+/-37	72.8%	+/-11.4
Mean earnings (dollars)	41,890	+/-8,712	(X)	(X)
With Social Security	55	+/-28	25.8%	+/-11.9
Mean Social Security income (dollars)	12,504	+/-3,209	(X)	(X)
With retirement income	35	+/-22	16.4%	+/-10.1
Mean retirement income (dollars)	13,597	+/-3,881	(X)	(X)
With Supplemental Security Income	0	+/-119	0.0%	+/-14.1
Mean Supplemental Security Income (dollars)	-	**	(X)	(X)
With cash public assistance income	0	+/-119	0.0%	+/-14.1
Mean cash public assistance income (dollars)	-	**	(X)	(X)
With Food Stamp/SNAP benefits in the past 12 months	32	+/-22	15.0%	+/-10.1
Families	**114**	**+/-33**	**114**	**(X)**
Less than $10,000	10	+/-13	8.8%	+/-11.1
$10,000 to $14,999	10	+/-13	8.8%	+/-11.1
$15,000 to $24,999	0	+/-119	0.0%	+/-24.4
$25,000 to $34,999	20	+/-21	17.5%	+/-16.6
$35,000 to $49,999	40	+/-19	35.1%	+/-16.4
$50,000 to $74,999	24	+/-18	21.1%	+/-14.0
$75,000 to $99,999	8	+/-9	7.0%	+/-9.1
$100,000 to $149,999	0	+/-119	0.0%	+/-24.4
$150,000 to $199,999	2	+/-3	1.8%	+/-3.2
$200,000 or more	0	+/-119	0.0%	+/-24.4
Median family income (dollars)	42,885	+/-8,243	(X)	(X)
Mean family income (dollars)	43,132	+/-8,305	(X)	(X)

Selected Economic Characteristics	Estimate	Margin of Error	Percent	Margin of Error
Per capita income (dollars)	17,502	+/-3,628	(X)	(X)
Nonfamily households	**99**	**+/-36**	**99**	**(X)**
Median nonfamily income (dollars)	13,482	+/-5,529	(X)	(X)
Mean nonfamily income (dollars)	26,369	+/-12,738	(X)	(X)
Median earnings for workers (dollars)	21,118	+/-5,507	(X)	(X)
Median earnings for male full-time, year-round workers (dollars)	42,321	+/-10,397	(X)	(X)
Median earnings for female full-time, year-round workers (dollars)	23,125	+/-8,466	(X)	(X)
HEALTH INSURANCE COVERAGE				
Civilian Noninstitutionalized Population	**(X)**	**(X)**	**(X)**	**(X)**
With health insurance coverage	(X)	(X)	(X)	(X)
With private health insurance coverage	(X)	(X)	(X)	(X)
With public health coverage	(X)	(X)	(X)	(X)
No health insurance coverage	(X)	(X)	(X)	(X)
Civilian Noninstitutionalized Population Under 18 years	**(X)**	**(X)**	**(X)**	**(X)**
No health insurance coverage	(X)	(X)	(X)	(X)
PERCENTAGE OF FAMILIES AND PEOPLE WHOSE INCOME IN THE PAST 12 MONTHS IS BELOW THE POVERTY LEVEL				
All families	17.5%	+/-15.0	(X)	(X)
With related children under 18 years	27.8%	+/-22.6	(X)	(X)
With related children under 5 years only	0.0%	+/-61.8	(X)	(X)
Married couple families	13.6%	+/-19.6	(X)	(X)
With related children under 18 years	26.5%	+/-35.1	(X)	(X)
With related children under 5 years only	0.0%	+/-98.9	(X)	(X)
Families with female householder, no husband present	35.5%	+/-38.3	(X)	(X)
With related children under 18 years	35.5%	+/-38.3	(X)	(X)
With related children under 5 years only	0.0%	+/-100.0	(X)	(X)
All people	24.7%	+/-13.5	(X)	(X)
Under 18 years	33.9%	+/-27.2	(X)	(X)
Related children under 18 years	33.9%	+/-27.2	(X)	(X)
Related children under 5 years	18.9%	+/-30.4	(X)	(X)
Related children 5 to 17 years	41.3%	+/-33.9	(X)	(X)
18 years and over	21.9%	+/-10.7	(X)	(X)
18 to 64 years	21.0%	+/-11.6	(X)	(X)
65 years and over	26.9%	+/-30.4	(X)	(X)
People in families	24.3%	+/-19.3	(X)	(X)
Unrelated individuals 15 years and over	25.7%	+/-15.6	(X)	(X)

Source: U.S. Census Bureau, 2005-2009 American Community Survey

Data are based on a sample and are subject to sampling variability. The degree of uncertainty for an estimate arising from sampling variability is represented through the use of a margin of error. The value shown here is the 90 percent margin of error. The margin of error can be interpreted roughly as providing a 90 percent probability that the interval defined by the estimate minus the margin of error and the estimate plus the margin of error (the lower and upper confidence bounds) contains the true value. In addition to sampling variability, the ACS estimates are subject to nonsampling error (for a discussion of nonsampling variability, see Accuracy of the Data). The effect of nonsampling error is not represented in these tables.

Notes:
·Employment and unemployment estimates may vary from the official labor force data released by the Bureau of Labor Statistics because of differences in survey design and data collection. For guidance on differences in employment and unemployment estimates from different sources go to Labor Force Guidance.
·Workers include members of the Armed Forces and civilians who were at work last week.
·Occupation codes are 4-digit codes and are based on Standard Occupational Classification 2000.
·Industry codes are 4-digit codes and are based on the North American Industry Classification System 2002 and 2007. The 2005, 2006 and 2007 ACS data are coded using NAICS 2002 while the 2008 and 2009 ACS data use NAICS 2007 codes. Categories that differ between 2002 and 2007 NAICS are aggregated so that the 5 years of data are consistent in display and reflect the NAICS 2007 codes. The Industry categories adhere to the guidelines issued in Clarification Memorandum No. 2, "NAICS Alternate Aggregation Structure for Use By U.S. Statistical Agencies," issued by the Office of Management and Budget.
·Selected earnings and income data are not available for certain geographic areas due to problems with group quarters data collection and imputation. See the ACS User Notes for details.
·Logical coverage edits applying a rules-based assignment of Medicaid, Medicare and military health coverage were added in 2009 -- please see http://www.census.gov/hhes/www/hlthins/publications/coverage_edits_final.pdf for more details.
·While the 2005-2009 American Community Survey (ACS) data generally reflect the November 2008 Office of Management and Budget (OMB) definitions of metropolitan and micropolitan statistical areas; in certain instances the names, codes, and boundaries of the principal cities shown in ACS tables may differ from the OMB definitions due to differences in the effective dates of the geographic entities.
·Estimates of urban and rural population, housing units, and characteristics reflect boundaries of urban areas defined based on Census 2000 data. Boundaries for urban areas have not been updated since Census 2000. As a result, data for urban and rural areas from the ACS do not necessarily reflect the results of ongoing urbanization.

Explanation of Symbols:
1. An '**' entry in the margin of error column indicates that either no sample observations or too few sample observations were available to compute a standard error and thus the margin of error. A statistical test is not appropriate.
2. An '-' entry in the estimate column indicates that either no sample observations or too few sample observations were available to compute an estimate, or a ratio of medians cannot be calculated because one or both of the median estimates falls in the lowest interval or upper interval of an open-ended distribution.
3. An '-' following a median estimate means the median falls in the lowest interval of an open-ended distribution.
4. An '+' following a median estimate means the median falls in the upper interval of an open-ended distribution.
5. An '***' entry in the margin of error column indicates that the median falls in the lowest interval or upper interval of an open-ended distribution. A statistical test is not appropriate.
6. An '*****' entry in the margin of error column indicates that the estimate is controlled. A statistical test for sampling variability is not appropriate.
7. An 'N' entry in the estimate and margin of error columns indicates that data for this geographic area cannot be displayed because the number of sample cases is too small.
8. An '(X)' means that the estimate is not applicable or not available.

The letters PDF or symbol indicate a document is in the Portable Document Format (PDF). To view the file you will need the Adobe® Acrobat® Reader, which is available for **free** from the Adobe web site.

U.S. Census Bureau
American FactFinder

Addyston village, Ohio

Selected Social Characteristics in the United States: 2005-2009

Data Set: **2005-2009 American Community Survey 5-Year Estimates**
Survey: **American Community Survey**

NOTE. Although the American Community Survey (ACS) produces population, demographic and housing unit estimates, it is the Census Bureau's Population Estimates Program that produces and disseminates the official estimates of the population for the nation, states, counties, cities and towns and estimates of housing units for states and counties.

For more information on confidentiality protection, sampling error, nonsampling error, and definitions, see Survey Methodology.

Selected Social Characteristics in the United States	Estimate	Margin of Error	Percent	Margin of Error
HOUSEHOLDS BY TYPE				
Total households	**213**	**+/-45**	**213**	**(X)**
Family households (families)	114	+/-33	53.5%	+/-12.8
With own children under 18 years	58	+/-26	27.2%	+/-11.3
Married-couple family	66	+/-25	31.0%	+/-10.7
With own children under 18 years	34	+/-14	16.0%	+/-6.6
Male householder, no wife present, family	17	+/-18	8.0%	+/-8.3
With own children under 18 years	7	+/-10	3.3%	+/-4.7
Female householder, no husband present, family	31	+/-22	14.6%	+/-10.5
With own children under 18 years	17	+/-17	8.0%	+/-8.0
Nonfamily households	99	+/-36	46.5%	+/-12.8
Householder living alone	87	+/-34	40.8%	+/-12.5
65 years and over	30	+/-21	14.1%	+/-9.7
Households with one or more people under 18 years	72	+/-28	33.8%	+/-11.9
Households with one or more people 65 years and over	44	+/-23	20.7%	+/-10.1
Average household size	2.26	+/-0.39	(X)	(X)
Average family size	2.92	+/-0.47	(X)	(X)
RELATIONSHIP				
Population in households	**481**	**+/-104**	**481**	**(X)**
Householder	213	+/-45	44.3%	+/-7.3
Spouse	61	+/-23	12.7%	+/-5.0
Child	140	+/-60	29.1%	+/-9.7
Other relatives	18	+/-17	3.7%	+/-3.2
Nonrelatives	49	+/-45	10.2%	+/-8.6
Unmarried partner	7	+/-8	1.5%	+/-1.7
MARITAL STATUS				
Males 15 years and over	**183**	**+/-56**	**183**	**(X)**
Never married	92	+/-46	50.3%	+/-14.8
Now married, except separated	66	+/-24	36.1%	+/-13.8
Separated	0	+/-119	0.0%	+/-16.2
Widowed	10	+/-13	5.5%	+/-7.2
Divorced	15	+/-15	8.2%	+/-8.1
Females 15 years and over	**188**	**+/-56**	**188**	**(X)**
Never married	77	+/-50	41.0%	+/-18.9
Now married, except separated	61	+/-22	32.4%	+/-14.1
Separated	4	+/-7	2.1%	+/-3.8
Widowed	16	+/-17	8.5%	+/-8.4
Divorced	30	+/-22	16.0%	+/-10.7

Selected Social Characteristics in the United States	Estimate	Margin of Error	Percent	Margin of Error
FERTILITY				
Number of women 15 to 50 years old who had a birth in the past 12 months	**0**	**+/-119**	**0**	**(X)**
Unmarried women (widowed, divorced, and never married)	0	+/-119	-	**
Per 1,000 unmarried women	0	+/-324	(X)	(X)
Per 1,000 women 15 to 50 years old	0	+/-233	(X)	(X)
Per 1,000 women 15 to 19 years old	-	**	(X)	(X)
Per 1,000 women 20 to 34 years old	0	+/-373	(X)	(X)
Per 1,000 women 35 to 50 years old	0	+/-389	(X)	(X)
GRANDPARENTS				
Number of grandparents living with own grandchildren under 18 years	**14**	**+/-16**	**14**	**(X)**
Responsible for grandchildren	14	+/-16	100.0%	+/-79.3
Years responsible for grandchildren				
Less than 1 year	6	+/-10	42.9%	+/-57.1
1 or 2 years	0	+/-119	0.0%	+/-79.3
3 or 4 years	0	+/-119	0.0%	+/-79.3
5 or more years	8	+/-12	57.1%	+/-57.1
Number of grandparents responsible for own grandchildren under 18 years	**14**	**+/-16**	**14**	**(X)**
Who are female	14	+/-16	100.0%	+/-79.3
Who are married	0	+/-119	0.0%	+/-79.3
SCHOOL ENROLLMENT				
Population 3 years and over enrolled in school	**72**	**+/-35**	**72**	**(X)**
Nursery school, preschool	0	+/-119	0.0%	+/-34.4
Kindergarten	2	+/-4	2.8%	+/-4.9
Elementary school (grades 1-8)	46	+/-30	63.9%	+/-22.1
High school (grades 9-12)	14	+/-13	19.4%	+/-15.1
College or graduate school	10	+/-13	13.9%	+/-17.1
EDUCATIONAL ATTAINMENT				
Population 25 years and over	**318**	**+/-67**	**318**	**(X)**
Less than 9th grade	21	+/-32	6.6%	+/-9.8
9th to 12th grade, no diploma	58	+/-36	18.2%	+/-10.3
High school graduate (includes equivalency)	161	+/-43	50.6%	+/-12.5
Some college, no degree	30	+/-20	9.4%	+/-6.6
Associate's degree	28	+/-29	8.8%	+/-8.4
Bachelor's degree	13	+/-14	4.1%	+/-4.1
Graduate or professional degree	7	+/-11	2.2%	+/-3.5
Percent high school graduate or higher	75.2%	+/-13.1	(X)	(X)
Percent bachelor's degree or higher	6.3%	+/-5.2	(X)	(X)
VETERAN STATUS				
Civilian population 18 years and over	**361**	**+/-76**	**361**	**(X)**
Civilian veterans	32	+/-19	8.9%	+/-5.4
DISABILITY STATUS OF THE CIVILIAN NONINSTITUTIONALIZED POPULATION				
Total Civilian Noninstitutionalized Population	**(X)**	**(X)**	**(X)**	**(X)**
With a disability	(X)	(X)	(X)	(X)
Under 18 years	**(X)**	**(X)**	**(X)**	**(X)**
With a disability	(X)	(X)	(X)	(X)
18 to 64 years	**(X)**	**(X)**	**(X)**	**(X)**
With a disability	(X)	(X)	(X)	(X)
65 years and over	**(X)**	**(X)**	**(X)**	**(X)**
With a disability	(X)	(X)	(X)	(X)
RESIDENCE 1 YEAR AGO				
Population 1 year and over	**481**	**+/-104**	**481**	**(X)**
Same house	396	+/-96	82.3%	+/-9.8
Different house in the U.S.	85	+/-51	17.7%	+/-9.8
Same county	67	+/-49	13.9%	+/-9.4

Selected Social Characteristics in the United States	Estimate	Margin of Error	Percent	Margin of Error
Different county	18	+/-17	3.7%	+/-3.5
Same state	14	+/-16	2.9%	+/-3.3
Different state	4	+/-7	0.8%	+/-1.4
Abroad	0	+/-119	0.0%	+/-6.5
PLACE OF BIRTH				
Total population	**481**	**+/-104**	**481**	**(X)**
Native	481	+/-104	100.0%	+/-6.5
Born in United States	481	+/-104	100.0%	+/-6.5
State of residence	373	+/-93	77.5%	+/-9.6
Different state	108	+/-51	22.5%	+/-9.6
Born in Puerto Rico, U.S. Island areas, or born abroad to American parent(s)	0	+/-119	0.0%	+/-6.5
Foreign born	0	+/-119	0.0%	+/-6.5
U.S. CITIZENSHIP STATUS				
Foreign-born population	**0**	**+/-119**	**0**	**(X)**
Naturalized U.S. citizen	0	+/-119	-	**
Not a U.S. citizen	0	+/-119	-	**
YEAR OF ENTRY				
Population born outside the United States	**0**	**+/-119**	**0**	**(X)**
Native	**0**	**+/-119**	**0**	**(X)**
Entered 2000 or later	0	+/-119	-	**
Entered before 2000	0	+/-119	-	**
Foreign born	**0**	**+/-119**	**0**	**(X)**
Entered 2000 or later	0	+/-119	-	**
Entered before 2000	0	+/-119	-	**
WORLD REGION OF BIRTH OF FOREIGN BORN				
Foreign-born population, excluding population born at sea	**0**	**+/-119**	**0**	**(X)**
Europe	0	+/-119	-	**
Asia	0	+/-119	-	**
Africa	0	+/-119	-	**
Oceania	0	+/-119	-	**
Latin America	0	+/-119	-	**
Northern America	0	+/-119	-	**
LANGUAGE SPOKEN AT HOME				
Population 5 years and over	**436**	**+/-94**	**436**	**(X)**
English only	430	+/-96	98.6%	+/-2.5
Language other than English	6	+/-11	1.4%	+/-2.5
Speak English less than "very well"	0	+/-119	0.0%	+/-7.2
Spanish	6	+/-11	1.4%	+/-2.5
Speak English less than "very well"	0	+/-119	0.0%	+/-7.2
Other Indo-European languages	0	+/-119	0.0%	+/-7.2
Speak English less than "very well"	0	+/-119	0.0%	+/-7.2
Asian and Pacific Islander languages	0	+/-119	0.0%	+/-7.2
Speak English less than "very well"	0	+/-119	0.0%	+/-7.2
Other languages	0	+/-119	0.0%	+/-7.2
Speak English less than "very well"	0	+/-119	0.0%	+/-7.2
ANCESTRY				
Total population	**481**	**+/-104**	**481**	**(X)**
American	11	+/-13	2.3%	+/-2.8
Arab	0	+/-119	0.0%	+/-6.5
Czech	0	+/-119	0.0%	+/-6.5
Danish	0	+/-119	0.0%	+/-6.5
Dutch	26	+/-39	5.4%	+/-7.9
English	27	+/-18	5.6%	+/-4.0
French (except Basque)	11	+/-13	2.3%	+/-2.6
French Canadian	7	+/-11	1.5%	+/-2.2
German	222	+/-65	46.2%	+/-8.7
Greek	0	+/-119	0.0%	+/-6.5
Hungarian	0	+/-119	0.0%	+/-6.5

Selected Social Characteristics in the United States	Estimate	Margin of Error	Percent	Margin of Error
Irish	90	+/-55	18.7%	+/-10.6
Italian	6	+/-6	1.2%	+/-1.3
Lithuanian	0	+/-119	0.0%	+/-6.5
Norwegian	0	+/-119	0.0%	+/-6.5
Polish	3	+/-4	0.6%	+/-0.9
Portuguese	0	+/-119	0.0%	+/-6.5
Russian	0	+/-119	0.0%	+/-6.5
Scotch-Irish	23	+/-26	4.8%	+/-5.2
Scottish	22	+/-30	4.6%	+/-6.0
Slovak	0	+/-119	0.0%	+/-6.5
Subsaharan African	18	+/-23	3.7%	+/-4.7
Swedish	2	+/-3	0.4%	+/-0.6
Swiss	0	+/-119	0.0%	+/-6.5
Ukrainian	0	+/-119	0.0%	+/-6.5
Welsh	0	+/-119	0.0%	+/-6.5
West Indian (excluding Hispanic origin groups)	0	+/-119	0.0%	+/-6.5

Source: U.S. Census Bureau, 2005-2009 American Community Survey

Data are based on a sample and are subject to sampling variability. The degree of uncertainty for an estimate arising from sampling variability is represented through the use of a margin of error. The value shown here is the 90 percent margin of error. The margin of error can be interpreted roughly as providing a 90 percent probability that the interval defined by the estimate minus the margin of error and the estimate plus the margin of error (the lower and upper confidence bounds) contains the true value. In addition to sampling variability, the ACS estimates are subject to nonsampling error (for a discussion of nonsampling variability, see Accuracy of the Data). The effect of nonsampling error is not represented in these tables.

Notes:
·Ancestry listed in this table refers to the total number of people who responded with a particular ancestry; for example, the estimate given for Russian represents the number of people who listed Russian as either their first or second ancestry. This table lists only the largest ancestry groups; see the Detailed Tables for more categories. Race and Hispanic origin groups are not included in this table because official data for those groups come from the Race and Hispanic origin questions rather than the ancestry question (see Demographic Table).
·The Census Bureau introduced a new set of disability questions in the 2008 ACS questionnaire. Because of contextual differences between the 2008-2009 disability data and disability data collected in prior years, the Census Bureau is unable to combine the 5 years of disability data in order to produce the multi-year estimate that would appear in this table. Multi-year estimates of disability status will become available once five consecutive years of data are collected. For more information about the differences between the 2008 and prior years' disability questions, see Review of Changes to the Measurement of Disability in the 2008 ACS.
·Data for year of entry of the native population reflect the year of entry into the U.S. by people who were born in Puerto Rico, U.S. Island Areas or born outside the U.S. to a U.S. citizen parent and who subsequently moved to the U.S.
·While the 2005-2009 American Community Survey (ACS) data generally reflect the November 2008 Office of Management and Budget (OMB) definitions of metropolitan and micropolitan statistical areas; in certain instances the names, codes, and boundaries of the principal cities shown in ACS tables may differ from the OMB definitions due to differences in the effective dates of the geographic entities.
·Estimates of urban and rural population, housing units, and characteristics reflect boundaries of urban areas defined based on Census 2000 data. Boundaries for urban areas have not been updated since Census 2000. As a result, data for urban and rural areas from the ACS do not necessarily reflect the results of ongoing urbanization.

Explanation of Symbols:
1. An '**' entry in the margin of error column indicates that either no sample observations or too few sample observations were available to compute a standard error and thus the margin of error. A statistical test is not appropriate.
2. An '-' entry in the estimate column indicates that either no sample observations or too few sample observations were available to compute an estimate, or a ratio of medians cannot be calculated because one or both of the median estimates falls in the lowest interval or upper interval of an open-ended distribution.
3. An '-' following a median estimate means the median falls in the lowest interval of an open-ended distribution.
4. An '+' following a median estimate means the median falls in the upper interval of an open-ended distribution.
5. An '***' entry in the margin of error column indicates that the median falls in the lowest interval or upper interval of an open-ended distribution. A statistical test is not appropriate.
6. An '*****' entry in the margin of error column indicates that the estimate is controlled. A statistical test for sampling variability is not appropriate.
7. An 'N' entry in the estimate and margin of error columns indicates that data for this geographic area cannot be displayed because the number of sample cases is too small.
8. An '(X)' means that the estimate is not applicable or not available.

The letters PDF or symbol indicate a document is in the Portable Document Format (PDF). To view the file you will need the Adobe® Acrobat® Reader, which is available for **free** from the Adobe web site.

U.S. Census Bureau
American FactFinder

Addyston village, Ohio

Population and Housing Narrative Profile: 2005-2009
Data Set: **2005-2009 American Community Survey 5-Year Estimates**
Survey: **American Community Survey**

NOTE. Although the American Community Survey (ACS) produces population, demographic and housing unit estimates, it is the Census Bureau's Population Estimates Program that produces and disseminates the official estimates of the population for the nation, states, counties, cities and towns and estimates of housing units for states and counties.

For more information on confidentiality protection, sampling error, nonsampling error, and definitions, see Survey Methodology.

HOUSEHOLDS AND FAMILIES: In 2005-2009 there were 210 households in Addyston village. The average household size was 2.3 people.

Families made up 54 percent of the households in Addyston village. This figure includes both married-couple families (31 percent) and other families (23 percent). Nonfamily households made up 46 percent of all households in Addyston village. Most of the nonfamily households were people living alone, but some were composed of people living in households in which no one was related to the householder.

The Types of Households in Addyston village, Ohio in 2005-2009

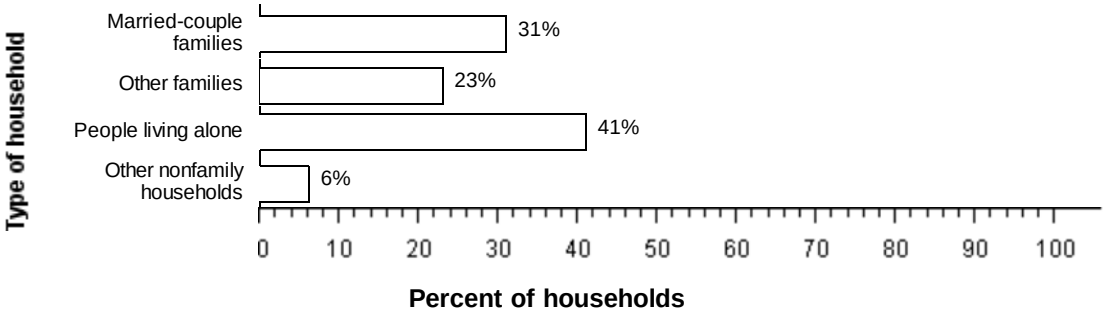

Source: American Community Survey, 2005-2009

NATIVITY AND LANGUAGE: Less than 0.5 percent of the people living in Addyston village in 2005-2009 were foreign born. One hundred percent was native, including 78 percent who were born in Ohio.

Among people at least five years old living in Addyston village in 2005-2009, 1 percent spoke a language other than English at home. Of those speaking a language other than English at home, 100 percent spoke Spanish and less than 0.5 percent spoke some other language; less than 0.5 percent reported that they did not speak English "very well."

GEOGRAPHIC MOBILITY: In 2005-2009, 82 percent of the people at least one year old living in Addyston village were living in the same residence one year earlier; 14 percent had moved during the past year from another residence in the same county, 3 percent from another county in the same state, 1 percent from another state, and less than 0.5 percent from abroad.

Geographic Mobility of Residents of Addyston village, Ohio in 2005-2009

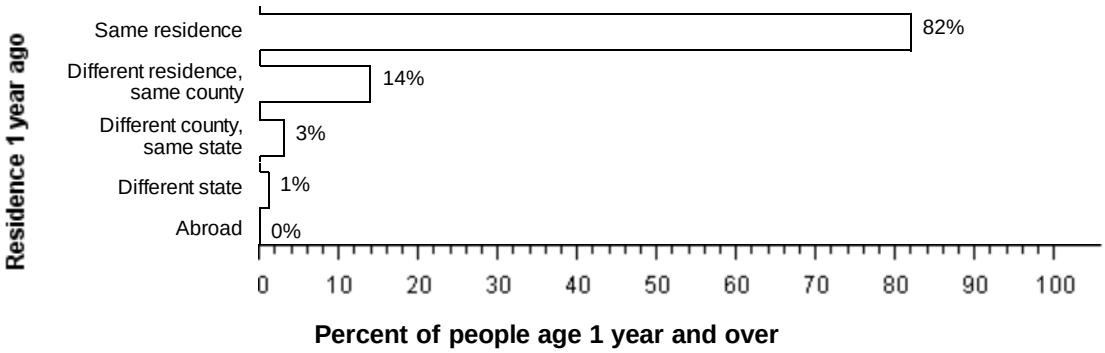

Source: American Community Survey, 2005-2009

EDUCATION: In 2005-2009, 75 percent of people 25 years and over had at least graduated from high school and 6 percent had a bachelor's degree or higher. Twenty-five percent were dropouts; they were not enrolled in school and had not graduated from high school.

The total school enrollment in Addyston village was 72 in 2005-2009. Nursery school and kindergarten enrollment was 2 and elementary or high school enrollment was 60 children. College or graduate school enrollment was 10.

The Educational Attainment of People in Addyston village, Ohio in 2005-2009

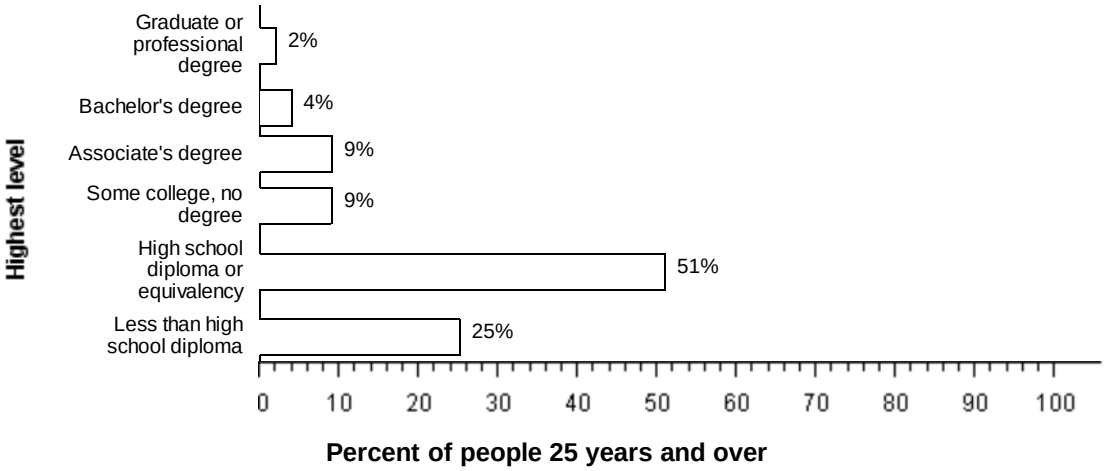

Source: American Community Survey, 2005-2009

DISABILITY: In Addyston village, among people at least five years old in 2005-2009, percent reported a disability. The likelihood of having a disability varied by age - from percent of people 5 to 15 years old, to percent of people 16 to 64 years old, and to percent of those 65 and older.

INDUSTRIES: In 2005-2009, for the employed population 16 years and older, the leading industries in Addyston village were Transportation and warehousing, and utilities, 16 percent, and Manufacturing, 14 percent.

Employment by Industry in Addyston village, Ohio in 2005-2009

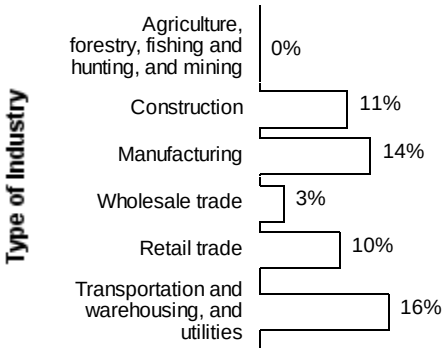

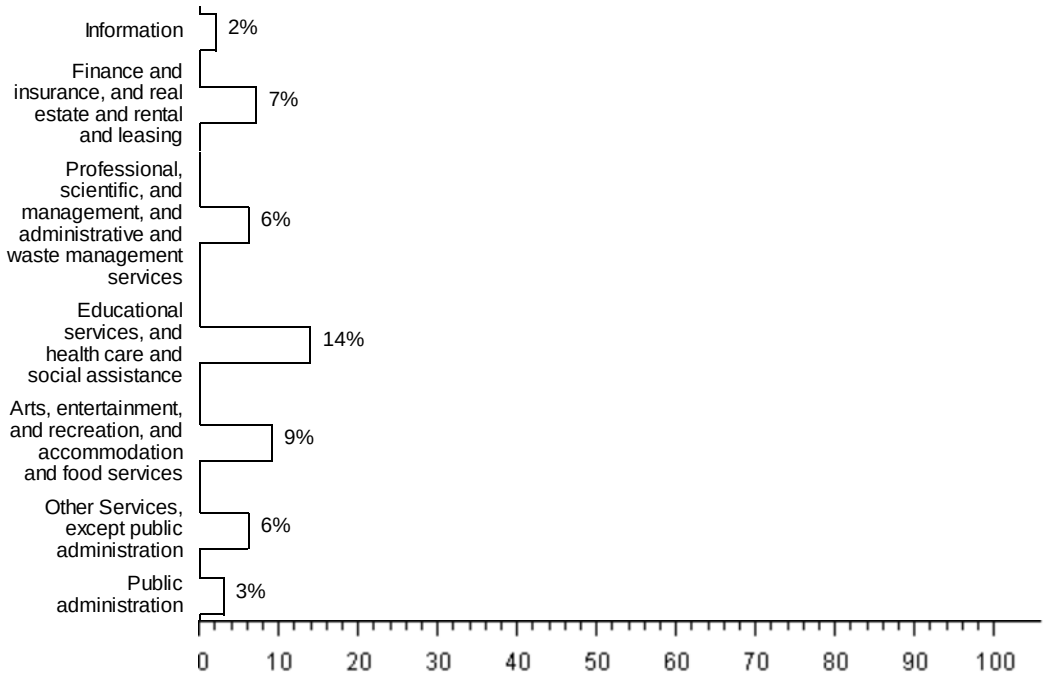

Percent of employed people 16 years and over

Source: American Community Survey, 2005-2009

OCCUPATIONS AND TYPE OF EMPLOYER: Among the most common occupations were: Service occupations, 30 percent; Sales and office occupations, 25 percent; Construction, extraction, maintenance, and repair occupations, 20 percent; Production, transportation, and material moving occupations, 15 percent; and Management, professional, and related occupations, 11 percent. Eighty-eight percent of the people employed were Private wage and salary workers; 6 percent was Federal, state, or local government workers; and 6 percent was Self-employed in own not incorporated business workers.

TRAVEL TO WORK: Eighty-two percent of Addyston village workers drove to work alone in 2005-2009, 8 percent carpooled, 8 percent took public transportation, and less than 0.5 percent used other means. The remaining 2 percent worked at home. Among those who commuted to work, it took them on average 27.8 minutes to get to work.

INCOME: The median income of households in Addyston village was $34,107. Seventy-three percent of the households received earnings and 16 percent received retirement income other than Social Security. Twenty-six percent of the households received Social Security. The average income from Social Security was $12,504. These income sources are not mutually exclusive; that is, some households received income from more than one source.

POVERTY AND PARTICIPATION IN GOVERNMENT PROGRAMS: In 2005-2009, 25 percent of people were in poverty. Thirty-four percent of related children under 18 were below the poverty level, compared with 27 percent of people 65 years old and over. Eighteen percent of all families and 36 percent of families with a female householder and no husband present had incomes below the poverty level.

Poverty Rates in Addyston village, Ohio in 2005-2009

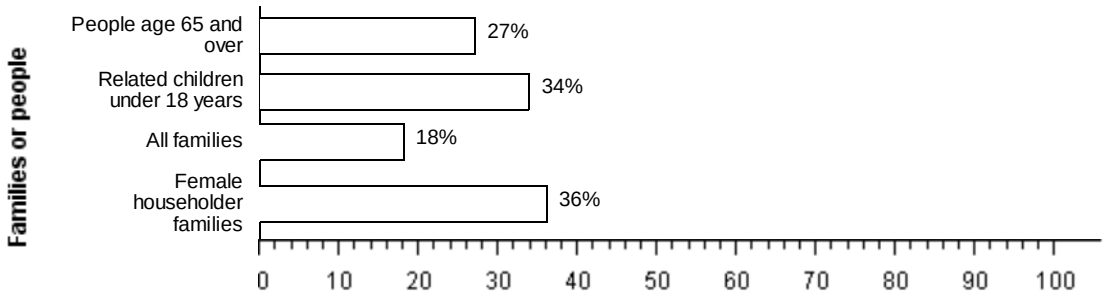

Percent below poverty level

Source: American Community Survey, 2005-2009

POPULATION OF Addyston village: In 2005-2009, Addyston village had a total population of 480 - 230 (48 percent) females and 250 (52 percent) males. The median age was 35.2 years. Twenty-five percent of the population was under 18 years and 11 percent was 65 years and older.

The Age Distribution of People in Addyston village, Ohio in 2005-2009

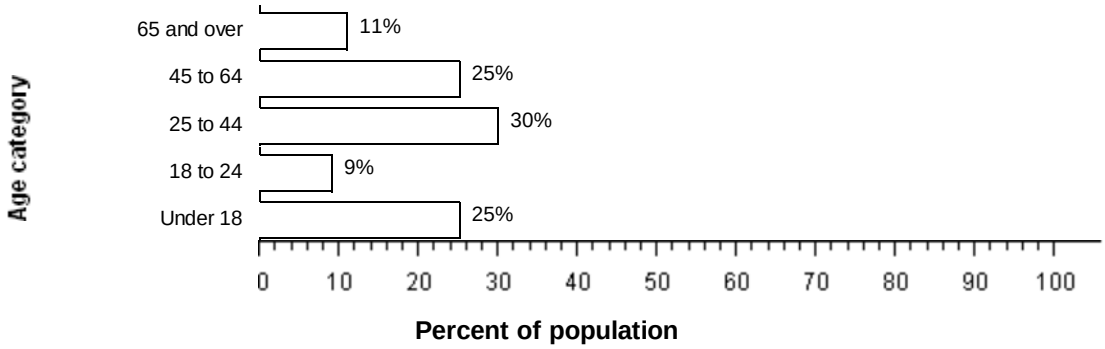

Source: American Community Survey, 2005-2009

For people reporting one race alone, 95 percent was White; 5 percent was Black or African American; less than 0.5 percent was American Indian and Alaska Native; less than 0.5 percent was Asian; less than 0.5 percent was Native Hawaiian and Other Pacific Islander, and less than 0.5 percent was Some other race. Less than 0.5 percent reported Two or more races. Less than 0.5 percent of the people in Addyston village was Hispanic. Ninety-five percent of the people in Addyston village was White non-Hispanic. People of Hispanic origin may be of any race.

HOUSING CHARACTERISTICS: In 2005-2009, Addyston village had a total of 270 housing units, 21 percent of which were vacant. Of the total housing units, 63 percent was in single-unit structures, 37 percent was in multi-unit structures, and less than 0.5 percent was mobile homes. Sixteen percent of the housing units were built since 1990.

The Types of Housing Units in Addyston village, Ohio in 2005-2009

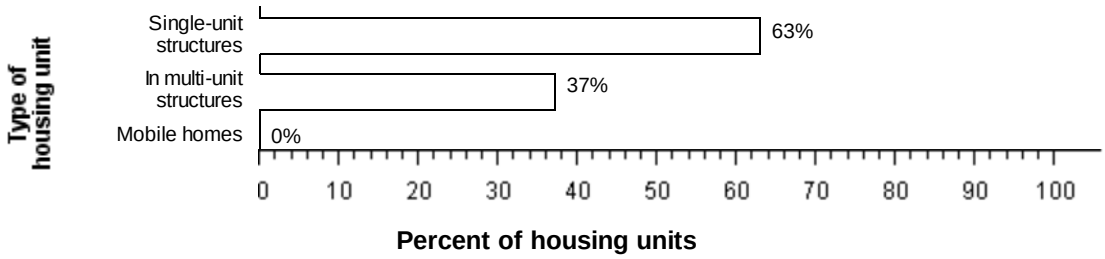

Source: American Community Survey, 2005-2009

OCCUPIED HOUSING UNIT CHARACTERISTICS: In 2005-2009, Addyston village had 210 occupied housing units - 90 (42 percent) owner occupied and 120 (58 percent) renter occupied. Less than 0.5 percent of the households did not have telephone service and 15 percent of the households did not have access to a car, truck, or van for private use. Thirty-five percent had two vehicles and another 14 percent had three or more.

HOUSING COSTS: The median monthly housing costs for mortgaged owners was $1,053, nonmortgaged owners $294, and renters $498. Thirty-nine percent of owners with mortgages, 33 percent of owners without mortgages, and 55 percent of renters in Addyston village spent 30 percent or more of household income on housing.

Occupants with a Housing Cost Burden in Addyston village, Ohio in 2005-2009

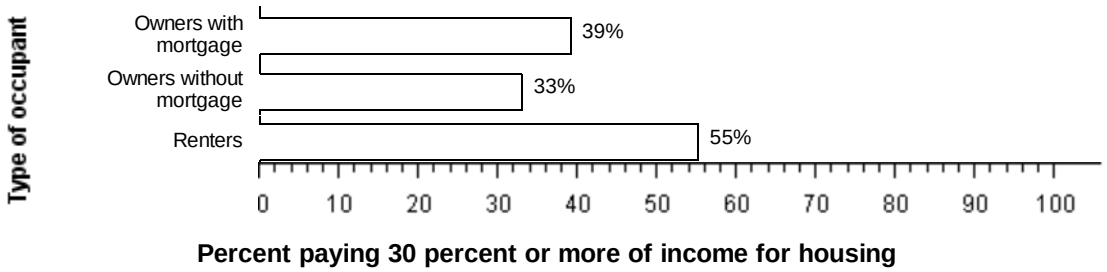

Source: American Community Survey, 2005-2009

Source: U.S. Census Bureau, 2005-2009 American Community Survey

The U.S. Census Bureau's Population Estimates Program produces the official population estimates for the nation, states, counties and places, and the official estimates of housing units for states and counties. The population and housing characteristics included above are derived from the American Community Survey.

Notes:
· Detail may not add to totals due to rounding.
· Percentages are based on unrounded numbers.

U.S. Census Bureau
American FactFinder

Fairfax village, Ohio

ACS Demographic and Housing Estimates: 2005-2009

Data Set: **2005-2009 American Community Survey 5-Year Estimates**
Survey: **American Community Survey**

NOTE. Although the American Community Survey (ACS) produces population, demographic and housing unit estimates, it is the Census Bureau's Population Estimates Program that produces and disseminates the official estimates of the population for the nation, states, counties, cities and towns and estimates of housing units for states and counties.

For more information on confidentiality protection, sampling error, nonsampling error, and definitions, see Survey Methodology.

ACS Demographic and Housing Estimates	Estimate	Margin of Error	Percent	Margin of Error
SEX AND AGE				
Total population	**1,523**	**+/-170**	**1,523**	**(X)**
Male	706	+/-94	46.4%	+/-3.0
Female	817	+/-98	53.6%	+/-3.0
Under 5 years	91	+/-31	6.0%	+/-2.0
5 to 9 years	110	+/-28	7.2%	+/-1.6
10 to 14 years	67	+/-21	4.4%	+/-1.2
15 to 19 years	116	+/-28	7.6%	+/-1.5
20 to 24 years	104	+/-33	6.8%	+/-2.0
25 to 34 years	233	+/-51	15.3%	+/-2.8
35 to 44 years	239	+/-38	15.7%	+/-1.8
45 to 54 years	249	+/-48	16.3%	+/-2.7
55 to 59 years	84	+/-24	5.5%	+/-1.4
60 to 64 years	48	+/-19	3.2%	+/-1.2
65 to 74 years	102	+/-23	6.7%	+/-1.5
75 to 84 years	56	+/-21	3.7%	+/-1.3
85 years and over	24	+/-14	1.6%	+/-0.9
Median age (years)	36.7	+/-2.3	(X)	(X)
18 years and over	1,167	+/-131	76.6%	+/-2.0
21 years and over	1,118	+/-125	73.4%	+/-2.4
62 years and over	210	+/-31	13.8%	+/-1.7
65 years and over	182	+/-27	12.0%	+/-1.4
18 years and over	**1,167**	**+/-131**	**1,167**	**(X)**
Male	534	+/-73	45.8%	+/-3.1
Female	633	+/-77	54.2%	+/-3.1
65 years and over	**182**	**+/-27**	**182**	**(X)**
Male	62	+/-16	34.1%	+/-7.9
Female	120	+/-23	65.9%	+/-7.9
RACE				
Total population	**1,523**	**+/-170**	**1,523**	**(X)**
One race	1,506	+/-169	98.9%	+/-0.8
Two or more races	17	+/-13	1.1%	+/-0.8
One race	1,506	+/-169	98.9%	+/-0.8
White	1,432	+/-161	94.0%	+/-2.7
Black or African American	26	+/-18	1.7%	+/-1.2
American Indian and Alaska Native	0	+/-119	0.0%	+/-2.1

ACS Demographic and Housing Estimates	Estimate	Margin of Error	Percent	Margin of Error
Cherokee tribal grouping	0	+/-119	0.0%	+/-2.1
Chippewa tribal grouping	0	+/-119	0.0%	+/-2.1
Navajo tribal grouping	0	+/-119	0.0%	+/-2.1
Sioux tribal grouping	0	+/-119	0.0%	+/-2.1
Asian	31	+/-26	2.0%	+/-1.6
Asian Indian	0	+/-119	0.0%	+/-2.1
Chinese	2	+/-3	0.1%	+/-0.2
Filipino	0	+/-119	0.0%	+/-2.1
Japanese	0	+/-119	0.0%	+/-2.1
Korean	8	+/-11	0.5%	+/-0.7
Vietnamese	0	+/-119	0.0%	+/-2.1
Other Asian	21	+/-24	1.4%	+/-1.5
Native Hawaiian and Other Pacific Islander	0	+/-119	0.0%	+/-2.1
Native Hawaiian	0	+/-119	0.0%	+/-2.1
Guamanian or Chamorro	0	+/-119	0.0%	+/-2.1
Samoan	0	+/-119	0.0%	+/-2.1
Other Pacific Islander	0	+/-119	0.0%	+/-2.1
Some other race	17	+/-16	1.1%	+/-1.1
Two or more races	17	+/-13	1.1%	+/-0.8
White and Black or African American	2	+/-4	0.1%	+/-0.3
White and American Indian and Alaska Native	7	+/-6	0.5%	+/-0.4
White and Asian	8	+/-11	0.5%	+/-0.7
Black or African American and American Indian and Alaska Native	0	+/-119	0.0%	+/-2.1
Race alone or in combination with one or more other races				
Total population	**1,523**	**+/-170**	**1,523**	**(X)**
White	1,449	+/-162	95.1%	+/-2.4
Black or African American	28	+/-18	1.8%	+/-1.1
American Indian and Alaska Native	7	+/-6	0.5%	+/-0.4
Asian	39	+/-32	2.6%	+/-2.0
Native Hawaiian and Other Pacific Islander	0	+/-119	0.0%	+/-2.1
Some other race	17	+/-16	1.1%	+/-1.1
HISPANIC OR LATINO AND RACE				
Total population	**1,523**	**+/-170**	**1,523**	**(X)**
Hispanic or Latino (of any race)	3	+/-4	0.2%	+/-0.3
Mexican	2	+/-3	0.1%	+/-0.2
Puerto Rican	1	+/-2	0.1%	+/-0.1
Cuban	0	+/-119	0.0%	+/-2.1
Other Hispanic or Latino	0	+/-119	0.0%	+/-2.1
Not Hispanic or Latino	1,520	+/-170	99.8%	+/-0.3
White alone	1,429	+/-161	93.8%	+/-2.7
Black or African American alone	26	+/-18	1.7%	+/-1.2
American Indian and Alaska Native alone	0	+/-119	0.0%	+/-2.1
Asian alone	31	+/-26	2.0%	+/-1.6
Native Hawaiian and Other Pacific Islander alone	0	+/-119	0.0%	+/-2.1
Some other race alone	17	+/-16	1.1%	+/-1.1
Two or more races	17	+/-13	1.1%	+/-0.8
Two races including Some other race	0	+/-119	0.0%	+/-2.1
Two races excluding Some other race, and Three or more races	17	+/-13	1.1%	+/-0.8
Total housing units	**668**	**+/-68**	**(X)**	**(X)**

Source: U.S. Census Bureau, 2005-2009 American Community Survey

Data are based on a sample and are subject to sampling variability. The degree of uncertainty for an estimate arising from sampling variability is represented through the use of a margin of error. The value shown here is the 90 percent margin of error. The margin of error can be interpreted roughly as providing a 90 percent probability that the interval defined by the estimate minus the margin of error and the estimate plus the margin of error (the lower and upper confidence bounds) contains the true value. In addition to sampling variability, the ACS estimates are subject to nonsampling error (for a discussion of nonsampling variability, see Accuracy of the Data). The effect of nonsampling error is not represented in these tables.

Notes:
·For more information on understanding race and Hispanic origin data, please see the Census 2000 Brief entitled, Overview of Race and Hispanic Origin, issued March 2001. (pdf format)
·The ACS questions on Hispanic origin and race were revised in 2008 to make them consistent with the Census 2010 question wording. Any changes in estimates for 2008 and beyond may be due to demographic changes, as well as factors including questionnaire changes, differences in ACS population controls, and methodological differences in the population estimates, and therefore should be used with caution. For a summary of questionnaire changes see http://www.census.gov/acs/www/methodology/questionnaire_changes/. For more information about changes in the estimates see http://www.census.gov/population/www/socdemo/hispanic/reports.html.

·While the 2005-2009 American Community Survey (ACS) data generally reflect the November 2008 Office of Management and Budget (OMB) definitions of metropolitan and micropolitan statistical areas; in certain instances the names, codes, and boundaries of the principal cities shown in ACS tables may differ from the OMB definitions due to differences in the effective dates of the geographic entities.
·Estimates of urban and rural population, housing units, and characteristics reflect boundaries of urban areas defined based on Census 2000 data. Boundaries for urban areas have not been updated since Census 2000. As a result, data for urban and rural areas from the ACS do not necessarily reflect the results of ongoing urbanization.

Explanation of Symbols:
1. An '**' entry in the margin of error column indicates that either no sample observations or too few sample observations were available to compute a standard error and thus the margin of error. A statistical test is not appropriate.
2. An '-' entry in the estimate column indicates that either no sample observations or too few sample observations were available to compute an estimate, or a ratio of medians cannot be calculated because one or both of the median estimates falls in the lowest interval or upper interval of an open-ended distribution.
3. An '-' following a median estimate means the median falls in the lowest interval of an open-ended distribution.
4. An '+' following a median estimate means the median falls in the upper interval of an open-ended distribution.
5. An '***' entry in the margin of error column indicates that the median falls in the lowest interval or upper interval of an open-ended distribution. A statistical test is not appropriate.
6. An '*****' entry in the margin of error column indicates that the estimate is controlled. A statistical test for sampling variability is not appropriate.
7. An 'N' entry in the estimate and margin of error columns indicates that data for this geographic area cannot be displayed because the number of sample cases is too small.
8. An '(X)' means that the estimate is not applicable or not available.

The letters PDF or symbol indicate a document is in the Portable Document Format (PDF). To view the file you will need the Adobe® Acrobat® Reader, which is available for **free** from the Adobe web site.

U.S. Census Bureau
American FactFinder

Fairfax village, Ohio

Selected Economic Characteristics: 2005-2009

Data Set: **2005-2009 American Community Survey 5-Year Estimates**
Survey: **American Community Survey**

NOTE. Although the American Community Survey (ACS) produces population, demographic and housing unit estimates, it is the Census Bureau's Population Estimates Program that produces and disseminates the official estimates of the population for the nation, states, counties, cities and towns and estimates of housing units for states and counties.

For more information on confidentiality protection, sampling error, nonsampling error, and definitions, see Survey Methodology.

Selected Economic Characteristics	Estimate	Margin of Error	Percent	Margin of Error
EMPLOYMENT STATUS				
Population 16 years and over	**1,218**	**+/-136**	**1,218**	**(X)**
In labor force	897	+/-113	73.6%	+/-4.2
Civilian labor force	894	+/-113	73.4%	+/-4.3
Employed	853	+/-108	70.0%	+/-4.5
Unemployed	41	+/-19	3.4%	+/-1.5
Armed Forces	3	+/-4	0.2%	+/-0.3
Not in labor force	321	+/-63	26.4%	+/-4.2
Civilian labor force	**894**	**+/-113**	**894**	**(X)**
Percent Unemployed	4.6%	+/-2.0	(X)	(X)
Females 16 years and over	**662**	**+/-82**	**662**	**(X)**
In labor force	453	+/-69	68.4%	+/-4.5
Civilian labor force	450	+/-68	68.0%	+/-4.6
Employed	437	+/-67	66.0%	+/-4.8
Own children under 6 years	**101**	**+/-31**	**101**	**(X)**
All parents in family in labor force	85	+/-31	84.2%	+/-14.6
Own children 6 to 17 years	**219**	**+/-42**	**219**	**(X)**
All parents in family in labor force	190	+/-40	86.8%	+/-7.8
COMMUTING TO WORK				
Workers 16 years and over	**849**	**+/-107**	**849**	**(X)**
Car, truck, or van -- drove alone	663	+/-100	78.1%	+/-5.3
Car, truck, or van -- carpooled	106	+/-29	12.5%	+/-3.4
Public transportation (excluding taxicab)	13	+/-10	1.5%	+/-1.2
Walked	26	+/-18	3.1%	+/-2.1
Other means	14	+/-14	1.6%	+/-1.7
Worked at home	27	+/-16	3.2%	+/-1.9
Mean travel time to work (minutes)	19.6	+/-2.0	(X)	(X)
OCCUPATION				
Civilian employed population 16 years and over	**853**	**+/-108**	**853**	**(X)**
Management, professional, and related occupations	246	+/-44	28.8%	+/-4.1
Service occupations	172	+/-43	20.2%	+/-3.9
Sales and office occupations	228	+/-46	26.7%	+/-4.1
Farming, fishing, and forestry occupations	0	+/-119	0.0%	+/-3.7
Construction, extraction, maintenance, and repair occupations	83	+/-30	9.7%	+/-3.3
Production, transportation, and material moving occupations	124	+/-33	14.5%	+/-3.5

Selected Economic Characteristics	Estimate	Margin of Error	Percent	Margin of Error
INDUSTRY				
Civilian employed population 16 years and over	**853**	**+/-108**	**853**	**(X)**
Agriculture, forestry, fishing and hunting, and mining	0	+/-119	0.0%	+/-3.7
Construction	42	+/-17	4.9%	+/-1.9
Manufacturing	127	+/-47	14.9%	+/-5.1
Wholesale trade	33	+/-14	3.9%	+/-1.5
Retail trade	117	+/-37	13.7%	+/-4.0
Transportation and warehousing, and utilities	26	+/-12	3.0%	+/-1.4
Information	17	+/-10	2.0%	+/-1.1
Finance and insurance, and real estate and rental and leasing	69	+/-21	8.1%	+/-2.3
Professional, scientific, and management, and administrative and waste management services	84	+/-29	9.8%	+/-3.3
Educational services, and health care and social assistance	146	+/-41	17.1%	+/-4.2
Arts, entertainment, and recreation, and accommodation and food services	107	+/-30	12.5%	+/-3.1
Other services, except public administration	57	+/-27	6.7%	+/-2.8
Public administration	28	+/-12	3.3%	+/-1.3
CLASS OF WORKER				
Civilian employed population 16 years and over	**853**	**+/-108**	**853**	**(X)**
Private wage and salary workers	728	+/-97	85.3%	+/-3.6
Government workers	71	+/-26	8.3%	+/-2.8
Self-employed in own not incorporated business workers	52	+/-21	6.1%	+/-2.3
Unpaid family workers	2	+/-4	0.2%	+/-0.4
INCOME AND BENEFITS (IN 2009 INFLATION-ADJUSTED DOLLARS)				
Total households	**607**	**+/-67**	**607**	**(X)**
Less than $10,000	28	+/-18	4.6%	+/-3.1
$10,000 to $14,999	23	+/-11	3.8%	+/-1.7
$15,000 to $24,999	63	+/-25	10.4%	+/-3.9
$25,000 to $34,999	66	+/-24	10.9%	+/-3.6
$35,000 to $49,999	88	+/-21	14.5%	+/-3.4
$50,000 to $74,999	151	+/-38	24.9%	+/-5.2
$75,000 to $99,999	72	+/-26	11.9%	+/-4.3
$100,000 to $149,999	111	+/-28	18.3%	+/-4.2
$150,000 to $199,999	5	+/-6	0.8%	+/-0.9
$200,000 or more	0	+/-119	0.0%	+/-5.2
Median household income (dollars)	55,063	+/-4,543	(X)	(X)
Mean household income (dollars)	59,445	+/-3,642	(X)	(X)
With earnings	507	+/-60	83.5%	+/-3.8
Mean earnings (dollars)	60,657	+/-3,715	(X)	(X)
With Social Security	149	+/-26	24.5%	+/-3.7
Mean Social Security income (dollars)	14,644	+/-1,709	(X)	(X)
With retirement income	87	+/-23	14.3%	+/-3.7
Mean retirement income (dollars)	16,859	+/-3,969	(X)	(X)
With Supplemental Security Income	28	+/-20	4.6%	+/-3.4
Mean Supplemental Security Income (dollars)	7,393	+/-2,333	(X)	(X)
With cash public assistance income	9	+/-10	1.5%	+/-1.7
Mean cash public assistance income (dollars)	3,567	+/-903	(X)	(X)
With Food Stamp/SNAP benefits in the past 12 months	28	+/-20	4.6%	+/-3.2
Families	**370**	**+/-45**	**370**	**(X)**
Less than $10,000	3	+/-4	0.8%	+/-1.1
$10,000 to $14,999	12	+/-9	3.2%	+/-2.4
$15,000 to $24,999	10	+/-7	2.7%	+/-2.0
$25,000 to $34,999	27	+/-13	7.3%	+/-3.2
$35,000 to $49,999	57	+/-18	15.4%	+/-4.9
$50,000 to $74,999	126	+/-30	34.1%	+/-6.6
$75,000 to $99,999	48	+/-21	13.0%	+/-5.6
$100,000 to $149,999	82	+/-20	22.2%	+/-4.4
$150,000 to $199,999	5	+/-6	1.4%	+/-1.5
$200,000 or more	0	+/-119	0.0%	+/-8.4
Median family income (dollars)	66,000	+/-4,434	(X)	(X)
Mean family income (dollars)	70,191	+/-3,695	(X)	(X)

Selected Economic Characteristics	Estimate	Margin of Error	Percent	Margin of Error
Per capita income (dollars)	24,632	+/-1,533	(X)	(X)
Nonfamily households	**237**	**+/-46**	**237**	**(X)**
Median nonfamily income (dollars)	31,382	+/-3,286	(X)	(X)
Mean nonfamily income (dollars)	38,751	+/-5,955	(X)	(X)
Median earnings for workers (dollars)	31,849	+/-1,589	(X)	(X)
Median earnings for male full-time, year-round workers (dollars)	43,173	+/-4,792	(X)	(X)
Median earnings for female full-time, year-round workers (dollars)	33,393	+/-3,163	(X)	(X)
HEALTH INSURANCE COVERAGE				
Civilian Noninstitutionalized Population	**(X)**	**(X)**	**(X)**	**(X)**
With health insurance coverage	(X)	(X)	(X)	(X)
With private health insurance coverage	(X)	(X)	(X)	(X)
With public health coverage	(X)	(X)	(X)	(X)
No health insurance coverage	(X)	(X)	(X)	(X)
Civilian Noninstitutionalized Population Under 18 years	**(X)**	**(X)**	**(X)**	**(X)**
No health insurance coverage	(X)	(X)	(X)	(X)
PERCENTAGE OF FAMILIES AND PEOPLE WHOSE INCOME IN THE PAST 12 MONTHS IS BELOW THE POVERTY LEVEL				
All families	4.1%	+/-2.5	(X)	(X)
With related children under 18 years	4.1%	+/-3.3	(X)	(X)
With related children under 5 years only	0.0%	+/-61.8	(X)	(X)
Married couple families	1.9%	+/-2.6	(X)	(X)
With related children under 18 years	0.0%	+/-24.1	(X)	(X)
With related children under 5 years only	0.0%	+/-71.9	(X)	(X)
Families with female householder, no husband present	12.3%	+/-8.4	(X)	(X)
With related children under 18 years	13.3%	+/-10.5	(X)	(X)
With related children under 5 years only	-	**	(X)	(X)
All people	5.3%	+/-2.1	(X)	(X)
Under 18 years	4.2%	+/-4.3	(X)	(X)
Related children under 18 years	4.2%	+/-4.3	(X)	(X)
Related children under 5 years	6.6%	+/-8.6	(X)	(X)
Related children 5 to 17 years	3.4%	+/-3.9	(X)	(X)
18 years and over	5.7%	+/-2.2	(X)	(X)
18 to 64 years	6.2%	+/-2.6	(X)	(X)
65 years and over	2.7%	+/-2.8	(X)	(X)
People in families	3.4%	+/-2.2	(X)	(X)
Unrelated individuals 15 years and over	12.9%	+/-6.7	(X)	(X)

Source: U.S. Census Bureau, 2005-2009 American Community Survey

Data are based on a sample and are subject to sampling variability. The degree of uncertainty for an estimate arising from sampling variability is represented through the use of a margin of error. The value shown here is the 90 percent margin of error. The margin of error can be interpreted roughly as providing a 90 percent probability that the interval defined by the estimate minus the margin of error and the estimate plus the margin of error (the lower and upper confidence bounds) contains the true value. In addition to sampling variability, the ACS estimates are subject to nonsampling error (for a discussion of nonsampling variability, see Accuracy of the Data). The effect of nonsampling error is not represented in these tables.

Notes:
·Employment and unemployment estimates may vary from the official labor force data released by the Bureau of Labor Statistics because of differences in survey design and data collection. For guidance on differences in employment and unemployment estimates from different sources go to Labor Force Guidance.
·Workers include members of the Armed Forces and civilians who were at work last week.
·Occupation codes are 4-digit codes and are based on Standard Occupational Classification 2000.
·Industry codes are 4-digit codes and are based on the North American Industry Classification System 2002 and 2007. The 2005, 2006 and 2007 ACS data are coded using NAICS 2002 while the 2008 and 2009 ACS data use NAICS 2007 codes. Categories that differ between 2002 and 2007 NAICS are aggregated so that the 5 years of data are consistent in display and reflect the NAICS 2007 codes. The Industry categories adhere to the guidelines issued in Clarification Memorandum No. 2, "NAICS Alternate Aggregation Structure for Use By U.S. Statistical Agencies," issued by the Office of Management and Budget.
·Selected earnings and income data are not available for certain geographic areas due to problems with group quarters data collection and imputation. See the ACS User Notes for details.
·Logical coverage edits applying a rules-based assignment of Medicaid, Medicare and military health coverage were added in 2009 -- please see http://www.census.gov/hhes/www/hlthins/publications/coverage_edits_final.pdf for more details.
·While the 2005-2009 American Community Survey (ACS) data generally reflect the November 2008 Office of Management and Budget (OMB) definitions of metropolitan and micropolitan statistical areas; in certain instances the names, codes, and boundaries of the principal cities shown in ACS tables may differ from the OMB definitions due to differences in the effective dates of the geographic entities.
·Estimates of urban and rural population, housing units, and characteristics reflect boundaries of urban areas defined based on Census 2000 data. Boundaries for urban areas have not been updated since Census 2000. As a result, data for urban and rural areas from the ACS do not necessarily reflect the results of ongoing urbanization.

Explanation of Symbols:
1. An '**' entry in the margin of error column indicates that either no sample observations or too few sample observations were available to compute a standard error and thus the margin of error. A statistical test is not appropriate.
2. An '-' entry in the estimate column indicates that either no sample observations or too few sample observations were available to compute an estimate, or a ratio of medians cannot be calculated because one or both of the median estimates falls in the lowest interval or upper interval of an open-ended distribution.
3. An '-' following a median estimate means the median falls in the lowest interval of an open-ended distribution.
4. An '+' following a median estimate means the median falls in the upper interval of an open-ended distribution.
5. An '***' entry in the margin of error column indicates that the median falls in the lowest interval or upper interval of an open-ended distribution. A statistical test is not appropriate.
6. An '*****' entry in the margin of error column indicates that the estimate is controlled. A statistical test for sampling variability is not appropriate.
7. An 'N' entry in the estimate and margin of error columns indicates that data for this geographic area cannot be displayed because the number of sample cases is too small.
8. An '(X)' means that the estimate is not applicable or not available.

The letters PDF or symbol indicate a document is in the Portable Document Format (PDF). To view the file you will need the Adobe® Acrobat® Reader, which is available for **free** from the Adobe web site.

U.S. Census Bureau
American FactFinder

Fairfax village, Ohio

Selected Housing Characteristics: 2005-2009

Data Set: **2005-2009 American Community Survey 5-Year Estimates**
Survey: **American Community Survey**

NOTE. Although the American Community Survey (ACS) produces population, demographic and housing unit estimates, it is the Census Bureau's Population Estimates Program that produces and disseminates the official estimates of the population for the nation, states, counties, cities and towns and estimates of housing units for states and counties.

For more information on confidentiality protection, sampling error, nonsampling error, and definitions, see Survey Methodology.

Selected Housing Characteristics	Estimate	Margin of Error	Percent	Margin of Error
HOUSING OCCUPANCY				
Total housing units	**668**	**+/-68**	**668**	**(X)**
Occupied housing units	607	+/-67	90.9%	+/-5.7
Vacant housing units	61	+/-40	9.1%	+/-5.7
Homeowner vacancy rate	2.2	+/-3.3	(X)	(X)
Rental vacancy rate	0.0	+/-18.5	(X)	(X)
UNITS IN STRUCTURE				
Total housing units	**668**	**+/-68**	**668**	**(X)**
1-unit, detached	578	+/-63	86.5%	+/-4.3
1-unit, attached	6	+/-5	0.9%	+/-0.7
2 units	39	+/-23	5.8%	+/-3.3
3 or 4 units	22	+/-17	3.3%	+/-2.6
5 to 9 units	5	+/-4	0.7%	+/-0.7
10 to 19 units	2	+/-3	0.3%	+/-0.5
20 or more units	0	+/-119	0.0%	+/-4.7
Mobile home	16	+/-19	2.4%	+/-2.8
Boat, RV, van, etc.	0	+/-119	0.0%	+/-4.7
YEAR STRUCTURE BUILT				
Total housing units	**668**	**+/-68**	**668**	**(X)**
Built 2005 or later	6	+/-5	0.9%	+/-0.7
Built 2000 to 2004	0	+/-119	0.0%	+/-4.7
Built 1990 to 1999	13	+/-8	1.9%	+/-1.2
Built 1980 to 1989	9	+/-7	1.3%	+/-1.0
Built 1970 to 1979	15	+/-11	2.2%	+/-1.7
Built 1960 to 1969	60	+/-14	9.0%	+/-2.3
Built 1950 to 1959	144	+/-41	21.6%	+/-5.6
Built 1940 to 1949	114	+/-28	17.1%	+/-3.6
Built 1939 or earlier	307	+/-50	46.0%	+/-5.9
ROOMS				
Total housing units	**668**	**+/-68**	**668**	**(X)**
1 room	2	+/-3	0.3%	+/-0.4
2 rooms	8	+/-7	1.2%	+/-1.0
3 rooms	35	+/-20	5.2%	+/-3.0
4 rooms	85	+/-27	12.7%	+/-3.9
5 rooms	163	+/-44	24.4%	+/-6.0
6 rooms	212	+/-40	31.7%	+/-5.1
7 rooms	95	+/-30	14.2%	+/-4.2
8 rooms	50	+/-18	7.5%	+/-2.7
9 rooms or more	18	+/-10	2.7%	+/-1.5

Selected Housing Characteristics	Estimate	Margin of Error	Percent	Margin of Error
Median rooms	5.7	+/-0.2	(X)	(X)
BEDROOMS				
Total housing units	**668**	**+/-68**	**668**	**(X)**
No bedroom	5	+/-5	0.7%	+/-0.8
1 bedroom	72	+/-26	10.8%	+/-3.8
2 bedrooms	210	+/-42	31.4%	+/-5.4
3 bedrooms	303	+/-49	45.4%	+/-5.7
4 bedrooms	76	+/-25	11.4%	+/-3.6
5 or more bedrooms	2	+/-3	0.3%	+/-0.4
HOUSING TENURE				
Occupied housing units	**607**	**+/-67**	**607**	**(X)**
Owner-occupied	449	+/-59	74.0%	+/-5.6
Renter-occupied	158	+/-39	26.0%	+/-5.6
Average household size of owner-occupied unit	2.53	+/-0.21	(X)	(X)
Average household size of renter-occupied unit	2.44	+/-0.34	(X)	(X)
YEAR HOUSEHOLDER MOVED INTO UNIT				
Occupied housing units	**607**	**+/-67**	**607**	**(X)**
Moved in 2005 or later	115	+/-29	18.9%	+/-4.2
Moved in 2000 to 2004	156	+/-39	25.7%	+/-5.8
Moved in 1990 to 1999	147	+/-36	24.2%	+/-5.7
Moved in 1980 to 1989	65	+/-21	10.7%	+/-3.2
Moved in 1970 to 1979	66	+/-21	10.9%	+/-3.3
Moved in 1969 or earlier	58	+/-19	9.6%	+/-2.9
VEHICLES AVAILABLE				
Occupied housing units	**607**	**+/-67**	**607**	**(X)**
No vehicles available	24	+/-12	4.0%	+/-1.8
1 vehicle available	218	+/-44	35.9%	+/-5.5
2 vehicles available	238	+/-42	39.2%	+/-5.9
3 or more vehicles available	127	+/-31	20.9%	+/-4.7
HOUSE HEATING FUEL				
Occupied housing units	**607**	**+/-67**	**607**	**(X)**
Utility gas	570	+/-65	93.9%	+/-2.2
Bottled, tank, or LP gas	2	+/-4	0.3%	+/-0.6
Electricity	32	+/-12	5.3%	+/-2.0
Fuel oil, kerosene, etc.	0	+/-119	0.0%	+/-5.2
Coal or coke	0	+/-119	0.0%	+/-5.2
Wood	0	+/-119	0.0%	+/-5.2
Solar energy	0	+/-119	0.0%	+/-5.2
Other fuel	3	+/-4	0.5%	+/-0.7
No fuel used	0	+/-119	0.0%	+/-5.2
SELECTED CHARACTERISTICS				
Occupied housing units	**607**	**+/-67**	**607**	**(X)**
Lacking complete plumbing facilities	0	+/-119	0.0%	+/-5.2
Lacking complete kitchen facilities	0	+/-119	0.0%	+/-5.2
No telephone service available	30	+/-21	4.9%	+/-3.4
OCCUPANTS PER ROOM				
Occupied housing units	**607**	**+/-67**	**607**	**(X)**
1.00 or less	605	+/-67	99.7%	+/-0.6
1.01 to 1.50	2	+/-4	0.3%	+/-0.6
1.51 or more	0	+/-119	0.0%	+/-5.2
VALUE				
Owner-occupied units	**449**	**+/-59**	**449**	**(X)**
Less than $50,000	9	+/-8	2.0%	+/-1.8
$50,000 to $99,999	96	+/-25	21.4%	+/-5.1
$100,000 to $149,999	255	+/-44	56.8%	+/-6.1
$150,000 to $199,999	69	+/-22	15.4%	+/-3.8
$200,000 to $299,999	18	+/-12	4.0%	+/-2.8

Selected Housing Characteristics	Estimate	Margin of Error	Percent	Margin of Error
$300,000 to $499,999	0	+/-119	0.0%	+/-7.0
$500,000 to $999,999	0	+/-119	0.0%	+/-7.0
$1,000,000 or more	2	+/-4	0.4%	+/-0.9
Median (dollars)	125,300	+/-4,527	(X)	(X)
MORTGAGE STATUS				
Owner-occupied units	**449**	**+/-59**	**449**	**(X)**
Housing units with a mortgage	333	+/-48	74.2%	+/-4.9
Housing units without a mortgage	116	+/-27	25.8%	+/-4.9
SELECTED MONTHLY OWNER COSTS (SMOC)				
Housing units with a mortgage	**333**	**+/-48**	**333**	**(X)**
Less than $300	0	+/-119	0.0%	+/-9.3
$300 to $499	3	+/-5	0.9%	+/-1.6
$500 to $699	15	+/-9	4.5%	+/-2.7
$700 to $999	78	+/-24	23.4%	+/-6.2
$1,000 to $1,499	187	+/-36	56.2%	+/-6.7
$1,500 to $1,999	31	+/-16	9.3%	+/-4.9
$2,000 or more	19	+/-10	5.7%	+/-3.2
Median (dollars)	1,215	+/-63	(X)	(X)
Housing units without a mortgage	**116**	**+/-27**	**116**	**(X)**
Less than $100	0	+/-119	0.0%	+/-24.1
$100 to $199	0	+/-119	0.0%	+/-24.1
$200 to $299	20	+/-8	17.2%	+/-7.3
$300 to $399	30	+/-14	25.9%	+/-9.7
$400 or more	66	+/-22	56.9%	+/-11.8
Median (dollars)	428	+/-46	(X)	(X)
SELECTED MONTHLY OWNER COSTS AS A PERCENTAGE OF HOUSEHOLD INCOME (SMOCAPI)				
Housing units with a mortgage (excluding units where SMOCAPI cannot be computed)	**330**	**+/-48**	**330**	**(X)**
Less than 20.0 percent	144	+/-31	43.6%	+/-6.4
20.0 to 24.9 percent	46	+/-16	13.9%	+/-4.7
25.0 to 29.9 percent	59	+/-20	17.9%	+/-5.9
30.0 to 34.9 percent	24	+/-14	7.3%	+/-4.1
35.0 percent or more	57	+/-17	17.3%	+/-4.6
Not computed	3	+/-4	(X)	(X)
Housing unit without a mortgage (excluding units where SMOCAPI cannot be computed)	**116**	**+/-27**	**116**	**(X)**
Less than 10.0 percent	35	+/-15	30.2%	+/-14.0
10.0 to 14.9 percent	26	+/-12	22.4%	+/-8.9
15.0 to 19.9 percent	22	+/-12	19.0%	+/-9.1
20.0 to 24.9 percent	7	+/-7	6.0%	+/-5.6
25.0 to 29.9 percent	10	+/-9	8.6%	+/-7.5
30.0 to 34.9 percent	3	+/-4	2.6%	+/-3.4
35.0 percent or more	13	+/-13	11.2%	+/-10.0
Not computed	0	+/-119	(X)	(X)
GROSS RENT				
Occupied units paying rent	**131**	**+/-33**	**131**	**(X)**
Less than $200	0	+/-119	0.0%	+/-21.7
$200 to $299	0	+/-119	0.0%	+/-21.7
$300 to $499	18	+/-15	13.7%	+/-10.5
$500 to $749	44	+/-22	33.6%	+/-14.7
$750 to $999	42	+/-19	32.1%	+/-12.3
$1,000 to $1,499	27	+/-14	20.6%	+/-10.9
$1,500 or more	0	+/-119	0.0%	+/-21.7
Median (dollars)	803	+/-163	(X)	(X)
No rent paid	27	+/-23	(X)	(X)
GROSS RENT AS A PERCENTAGE OF HOUSEHOLD INCOME (GRAPI)				
Occupied units paying rent (excluding units where GRAPI cannot be computed)	**131**	**+/-33**	**131**	**(X)**
Less than 15.0 percent	32	+/-18	24.4%	+/-12.5

Selected Housing Characteristics	Estimate	Margin of Error	Percent	Margin of Error
15.0 to 19.9 percent	28	+/-20	21.4%	+/-13.7
20.0 to 24.9 percent	8	+/-8	6.1%	+/-5.6
25.0 to 29.9 percent	16	+/-13	12.2%	+/-9.2
30.0 to 34.9 percent	10	+/-8	7.6%	+/-6.0
35.0 percent or more	37	+/-18	28.2%	+/-12.3
Not computed	27	+/-23	(X)	(X)

Source: U.S. Census Bureau, 2005-2009 American Community Survey

Data are based on a sample and are subject to sampling variability. The degree of uncertainty for an estimate arising from sampling variability is represented through the use of a margin of error. The value shown here is the 90 percent margin of error. The margin of error can be interpreted roughly as providing a 90 percent probability that the interval defined by the estimate minus the margin of error and the estimate plus the margin of error (the lower and upper confidence bounds) contains the true value. In addition to sampling variability, the ACS estimates are subject to nonsampling error (for a discussion of nonsampling variability, see Accuracy of the Data). The effect of nonsampling error is not represented in these tables.

Notes:
·Caution should be used when comparing data for Number of Rooms between 2008 and 2009. A data collection error was identified for 2008 impacting the "1 room" category. For more information please see Errata Note #54.
·Caution should be used when comparing data for Number of Bedrooms between 2008 and 2009. A data collection error was identified for 2008 impacting the "0 bedrooms" category. For more information please see Errata Note #54.
·The 2005-2009 plumbing data for Puerto Rico will not be shown. Research indicates that the questions on plumbing facilities that were introduced in 2008 in the stateside American Community Survey and the 2008 Puerto Rico Community Survey may not have been appropriate for Puerto Rico.
·Caution should be used when comparing data for Telephone Service Availability between 2008 and 2009. A data collection error was identified for 2008 impacting the "no" category and underreporting those who did not have telephone service available. For more information please see Errata Note #53.
·Caution should be used when comparing data for Occupants per Room between 2008 and 2009. A data collection error was identified for 2008 impacting the "1 room" category. For more information please see Errata Note #54.
·In prior years, the universe included all owner-occupied units with a mortgage. It is now restricted to include only those units where SMOCAPI is computed, that is, SMOC and household income are valid values.
·In prior years, the universe included all owner-occupied units without a mortgage. It is now restricted to include only those units where SMOCAPI is computed, that is, SMOC and household income are valid values.
·In prior years, the universe included all renter-occupied units. It is now restricted to include only those units where GRAPI is computed, that is, gross rent and household Income are valid values.
·The median gross rent excludes no cash renters.
·While the 2005-2009 American Community Survey (ACS) data generally reflect the November 2008 Office of Management and Budget (OMB) definitions of metropolitan and micropolitan statistical areas; in certain instances the names, codes, and boundaries of the principal cities shown in ACS tables may differ from the OMB definitions due to differences in the effective dates of the geographic entities.
·Estimates of urban and rural population, housing units, and characteristics reflect boundaries of urban areas defined based on Census 2000 data. Boundaries for urban areas have not been updated since Census 2000. As a result, data for urban and rural areas from the ACS do not necessarily reflect the results of ongoing urbanization.

Explanation of Symbols:
1. An '**' entry in the margin of error column indicates that either no sample observations or too few sample observations were available to compute a standard error and thus the margin of error. A statistical test is not appropriate.
2. An '-' entry in the estimate column indicates that either no sample observations or too few sample observations were available to compute an estimate, or a ratio of medians cannot be calculated because one or both of the median estimates falls in the lowest interval or upper interval of an open-ended distribution.
3. An '-' following a median estimate means the median falls in the lowest interval of an open-ended distribution.
4. An '+' following a median estimate means the median falls in the upper interval of an open-ended distribution.
5. An '***' entry in the margin of error column indicates that the median falls in the lowest interval or upper interval of an open-ended distribution. A statistical test is not appropriate.
6. An '*****' entry in the margin of error column indicates that the estimate is controlled. A statistical test for sampling variability is not appropriate.
7. An 'N' entry in the estimate and margin of error columns indicates that data for this geographic area cannot be displayed because the number of sample cases is too small.
8. An '(X)' means that the estimate is not applicable or not available.

U.S. Census Bureau
American FactFinder

Fairfax village, Ohio

Selected Social Characteristics in the United States: 2005-2009

Data Set: **2005-2009 American Community Survey 5-Year Estimates**
Survey: **American Community Survey**

NOTE. Although the American Community Survey (ACS) produces population, demographic and housing unit estimates, it is the Census Bureau's Population Estimates Program that produces and disseminates the official estimates of the population for the nation, states, counties, cities and towns and estimates of housing units for states and counties.

For more information on confidentiality protection, sampling error, nonsampling error, and definitions, see Survey Methodology.

Selected Social Characteristics in the United States	Estimate	Margin of Error	Percent	Margin of Error
HOUSEHOLDS BY TYPE				
Total households	**607**	**+/-67**	**607**	**(X)**
Family households (families)	370	+/-45	61.0%	+/-5.3
With own children under 18 years	160	+/-29	26.4%	+/-4.4
Married-couple family	258	+/-40	42.5%	+/-5.8
With own children under 18 years	103	+/-27	17.0%	+/-4.1
Male householder, no wife present, family	31	+/-18	5.1%	+/-3.0
With own children under 18 years	14	+/-12	2.3%	+/-2.0
Female householder, no husband present, family	81	+/-25	13.3%	+/-3.8
With own children under 18 years	43	+/-19	7.1%	+/-3.1
Nonfamily households	237	+/-46	39.0%	+/-5.3
Householder living alone	212	+/-43	34.9%	+/-5.1
65 years and over	64	+/-26	10.5%	+/-4.0
Households with one or more people under 18 years	193	+/-31	31.8%	+/-4.4
Households with one or more people 65 years and over	136	+/-24	22.4%	+/-3.2
Average household size	2.51	+/-0.15	(X)	(X)
Average family size	3.30	+/-0.18	(X)	(X)
RELATIONSHIP				
Population in households	**1,523**	**+/-170**	**1,523**	**(X)**
Householder	607	+/-67	39.9%	+/-2.4
Spouse	254	+/-44	16.7%	+/-2.6
Child	466	+/-81	30.6%	+/-3.1
Other relatives	131	+/-49	8.6%	+/-3.0
Nonrelatives	65	+/-24	4.3%	+/-1.5
Unmarried partner	47	+/-19	3.1%	+/-1.2
MARITAL STATUS				
Males 15 years and over	**576**	**+/-79**	**576**	**(X)**
Never married	207	+/-48	35.9%	+/-5.3
Now married, except separated	273	+/-41	47.4%	+/-6.3
Separated	8	+/-9	1.4%	+/-1.5
Widowed	7	+/-7	1.2%	+/-1.2
Divorced	81	+/-28	14.1%	+/-4.2
Females 15 years and over	**679**	**+/-86**	**679**	**(X)**
Never married	204	+/-52	30.0%	+/-5.3
Now married, except separated	277	+/-38	40.8%	+/-5.8
Separated	5	+/-5	0.7%	+/-0.8
Widowed	94	+/-24	13.8%	+/-3.0
Divorced	99	+/-31	14.6%	+/-4.0

Selected Social Characteristics in the United States	Estimate	Margin of Error	Percent	Margin of Error
FERTILITY				
Number of women 15 to 50 years old who had a birth in the past 12 months	**26**	**+/-16**	**26**	**(X)**
Unmarried women (widowed, divorced, and never married)	11	+/-10	42.3%	+/-32.2
Per 1,000 unmarried women	44	+/-39	(X)	(X)
Per 1,000 women 15 to 50 years old	59	+/-35	(X)	(X)
Per 1,000 women 15 to 19 years old	0	+/-396	(X)	(X)
Per 1,000 women 20 to 34 years old	81	+/-64	(X)	(X)
Per 1,000 women 35 to 50 years old	58	+/-53	(X)	(X)
GRANDPARENTS				
Number of grandparents living with own grandchildren under 18 years	**40**	**+/-21**	**40**	**(X)**
Responsible for grandchildren	23	+/-15	57.5%	+/-21.7
Years responsible for grandchildren				
Less than 1 year	7	+/-6	17.5%	+/-15.1
1 or 2 years	0	+/-119	0.0%	+/-46.9
3 or 4 years	0	+/-119	0.0%	+/-46.9
5 or more years	16	+/-15	40.0%	+/-23.7
Number of grandparents responsible for own grandchildren under 18 years	**23**	**+/-15**	**23**	**(X)**
Who are female	11	+/-10	47.8%	+/-18.1
Who are married	17	+/-16	73.9%	+/-28.1
SCHOOL ENROLLMENT				
Population 3 years and over enrolled in school	**382**	**+/-60**	**382**	**(X)**
Nursery school, preschool	17	+/-16	4.5%	+/-4.3
Kindergarten	17	+/-10	4.5%	+/-2.5
Elementary school (grades 1-8)	148	+/-29	38.7%	+/-6.2
High school (grades 9-12)	111	+/-30	29.1%	+/-6.5
College or graduate school	89	+/-28	23.3%	+/-5.5
EDUCATIONAL ATTAINMENT				
Population 25 years and over	**1,035**	**+/-114**	**1,035**	**(X)**
Less than 9th grade	21	+/-11	2.0%	+/-1.0
9th to 12th grade, no diploma	84	+/-29	8.1%	+/-2.5
High school graduate (includes equivalency)	389	+/-63	37.6%	+/-4.6
Some college, no degree	249	+/-51	24.1%	+/-3.9
Associate's degree	114	+/-43	11.0%	+/-3.9
Bachelor's degree	128	+/-32	12.4%	+/-2.8
Graduate or professional degree	50	+/-24	4.8%	+/-2.3
Percent high school graduate or higher	89.9%	+/-2.8	(X)	(X)
Percent bachelor's degree or higher	17.2%	+/-3.8	(X)	(X)
VETERAN STATUS				
Civilian population 18 years and over	**1,164**	**+/-131**	**1,164**	**(X)**
Civilian veterans	97	+/-29	8.3%	+/-2.4
DISABILITY STATUS OF THE CIVILIAN NONINSTITUTIONALIZED POPULATION				
Total Civilian Noninstitutionalized Population	**(X)**	**(X)**	**(X)**	**(X)**
With a disability	(X)	(X)	(X)	(X)
Under 18 years	**(X)**	**(X)**	**(X)**	**(X)**
With a disability	(X)	(X)	(X)	(X)
18 to 64 years	**(X)**	**(X)**	**(X)**	**(X)**
With a disability	(X)	(X)	(X)	(X)
65 years and over	**(X)**	**(X)**	**(X)**	**(X)**
With a disability	(X)	(X)	(X)	(X)
RESIDENCE 1 YEAR AGO				
Population 1 year and over	**1,509**	**+/-169**	**1,509**	**(X)**
Same house	1,349	+/-167	89.4%	+/-3.0
Different house in the U.S.	160	+/-45	10.6%	+/-3.0
Same county	118	+/-42	7.8%	+/-2.9

Selected Social Characteristics in the United States	Estimate	Margin of Error	Percent	Margin of Error
Different county	42	+/-21	2.8%	+/-1.3
Same state	18	+/-13	1.2%	+/-0.8
Different state	24	+/-18	1.6%	+/-1.2
Abroad	0	+/-119	0.0%	+/-2.1
PLACE OF BIRTH				
Total population	**1,523**	**+/-170**	**1,523**	**(X)**
Native	1,480	+/-165	97.2%	+/-1.6
Born in United States	1,445	+/-161	94.9%	+/-1.8
State of residence	1,196	+/-136	78.5%	+/-3.4
Different state	249	+/-58	16.3%	+/-3.2
Born in Puerto Rico, U.S. Island areas, or born abroad to American parent(s)	35	+/-20	2.3%	+/-1.3
Foreign born	43	+/-25	2.8%	+/-1.6
U.S. CITIZENSHIP STATUS				
Foreign-born population	**43**	**+/-25**	**43**	**(X)**
Naturalized U.S. citizen	11	+/-8	25.6%	+/-21.5
Not a U.S. citizen	32	+/-23	74.4%	+/-21.5
YEAR OF ENTRY				
Population born outside the United States	**78**	**+/-30**	**78**	**(X)**
Native	**35**	**+/-20**	**35**	**(X)**
Entered 2000 or later	0	+/-119	0.0%	+/-50.1
Entered before 2000	35	+/-20	100.0%	+/-50.1
Foreign born	**43**	**+/-25**	**43**	**(X)**
Entered 2000 or later	0	+/-119	0.0%	+/-45.2
Entered before 2000	43	+/-25	100.0%	+/-45.2
WORLD REGION OF BIRTH OF FOREIGN BORN				
Foreign-born population, excluding population born at sea	**43**	**+/-25**	**43**	**(X)**
Europe	8	+/-7	18.6%	+/-18.7
Asia	13	+/-15	30.2%	+/-30.3
Africa	2	+/-4	4.7%	+/-11.2
Oceania	0	+/-119	0.0%	+/-45.2
Latin America	0	+/-119	0.0%	+/-45.2
Northern America	20	+/-19	46.5%	+/-35.2
LANGUAGE SPOKEN AT HOME				
Population 5 years and over	**1,432**	**+/-163**	**1,432**	**(X)**
English only	1,321	+/-153	92.2%	+/-3.0
Language other than English	111	+/-46	7.8%	+/-3.0
Speak English less than "very well"	26	+/-18	1.8%	+/-1.2
Spanish	17	+/-10	1.2%	+/-0.7
Speak English less than "very well"	3	+/-5	0.2%	+/-0.4
Other Indo-European languages	84	+/-44	5.9%	+/-2.9
Speak English less than "very well"	15	+/-15	1.0%	+/-1.0
Asian and Pacific Islander languages	8	+/-8	0.6%	+/-0.6
Speak English less than "very well"	8	+/-8	0.6%	+/-0.6
Other languages	2	+/-4	0.1%	+/-0.3
Speak English less than "very well"	0	+/-119	0.0%	+/-2.2
ANCESTRY				
Total population	**1,523**	**+/-170**	**1,523**	**(X)**
American	175	+/-60	11.5%	+/-3.7
Arab	5	+/-5	0.3%	+/-0.3
Czech	12	+/-10	0.8%	+/-0.7
Danish	4	+/-4	0.3%	+/-0.3
Dutch	17	+/-13	1.1%	+/-0.9
English	191	+/-62	12.5%	+/-3.9
French (except Basque)	43	+/-34	2.8%	+/-2.2
French Canadian	15	+/-19	1.0%	+/-1.3
German	587	+/-117	38.5%	+/-6.0
Greek	0	+/-119	0.0%	+/-2.1
Hungarian	5	+/-8	0.3%	+/-0.5

Selected Social Characteristics in the United States	Estimate	Margin of Error	Percent	Margin of Error
Irish	325	+/-68	21.3%	+/-4.2
Italian	93	+/-60	6.1%	+/-3.9
Lithuanian	0	+/-119	0.0%	+/-2.1
Norwegian	0	+/-119	0.0%	+/-2.1
Polish	16	+/-12	1.1%	+/-0.7
Portuguese	0	+/-119	0.0%	+/-2.1
Russian	6	+/-6	0.4%	+/-0.4
Scotch-Irish	38	+/-25	2.5%	+/-1.6
Scottish	61	+/-43	4.0%	+/-2.8
Slovak	0	+/-119	0.0%	+/-2.1
Subsaharan African	3	+/-4	0.2%	+/-0.3
Swedish	3	+/-4	0.2%	+/-0.3
Swiss	7	+/-6	0.5%	+/-0.4
Ukrainian	7	+/-10	0.5%	+/-0.7
Welsh	17	+/-14	1.1%	+/-0.9
West Indian (excluding Hispanic origin groups)	0	+/-119	0.0%	+/-2.1

Source: U.S. Census Bureau, 2005-2009 American Community Survey

Data are based on a sample and are subject to sampling variability. The degree of uncertainty for an estimate arising from sampling variability is represented through the use of a margin of error. The value shown here is the 90 percent margin of error. The margin of error can be interpreted roughly as providing a 90 percent probability that the interval defined by the estimate minus the margin of error and the estimate plus the margin of error (the lower and upper confidence bounds) contains the true value. In addition to sampling variability, the ACS estimates are subject to nonsampling error (for a discussion of nonsampling variability, see Accuracy of the Data). The effect of nonsampling error is not represented in these tables.

Notes:
·Ancestry listed in this table refers to the total number of people who responded with a particular ancestry; for example, the estimate given for Russian represents the number of people who listed Russian as either their first or second ancestry. This table lists only the largest ancestry groups; see the Detailed Tables for more categories. Race and Hispanic origin groups are not included in this table because official data for those groups come from the Race and Hispanic origin questions rather than the ancestry question (see Demographic Table).
·The Census Bureau introduced a new set of disability questions in the 2008 ACS questionnaire. Because of contextual differences between the 2008-2009 disability data and disability data collected in prior years, the Census Bureau is unable to combine the 5 years of disability data in order to produce the multi-year estimate that would appear in this table. Multi-year estimates of disability status will become available once five consecutive years of data are collected. For more information about the differences between the 2008 and prior years' disability questions, see Review of Changes to the Measurement of Disability in the 2008 ACS.
·Data for year of entry of the native population reflect the year of entry into the U.S. by people who were born in Puerto Rico, U.S. Island Areas or born outside the U.S. to a U.S. citizen parent and who subsequently moved to the U.S.
·While the 2005-2009 American Community Survey (ACS) data generally reflect the November 2008 Office of Management and Budget (OMB) definitions of metropolitan and micropolitan statistical areas; in certain instances the names, codes, and boundaries of the principal cities shown in ACS tables may differ from the OMB definitions due to differences in the effective dates of the geographic entities.
·Estimates of urban and rural population, housing units, and characteristics reflect boundaries of urban areas defined based on Census 2000 data. Boundaries for urban areas have not been updated since Census 2000. As a result, data for urban and rural areas from the ACS do not necessarily reflect the results of ongoing urbanization.

Explanation of Symbols:
1. An '**' entry in the margin of error column indicates that either no sample observations or too few sample observations were available to compute a standard error and thus the margin of error. A statistical test is not appropriate.
2. An '-' entry in the estimate column indicates that either no sample observations or too few sample observations were available to compute an estimate, or a ratio of medians cannot be calculated because one or both of the median estimates falls in the lowest interval or upper interval of an open-ended distribution.
3. An '-' following a median estimate means the median falls in the lowest interval of an open-ended distribution.
4. An '+' following a median estimate means the median falls in the upper interval of an open-ended distribution.
5. An '***' entry in the margin of error column indicates that the median falls in the lowest interval or upper interval of an open-ended distribution. A statistical test is not appropriate.
6. An '*****' entry in the margin of error column indicates that the estimate is controlled. A statistical test for sampling variability is not appropriate.
7. An 'N' entry in the estimate and margin of error columns indicates that data for this geographic area cannot be displayed because the number of sample cases is too small.
8. An '(X)' means that the estimate is not applicable or not available.

The letters PDF or symbol indicate a document is in the Portable Document Format (PDF). To view the file you will need the Adobe® Acrobat® Reader, which is available for **free** from the Adobe web site.

U.S. Census Bureau
American FactFinder

Fairfax village, Ohio

Population and Housing Narrative Profile: 2005-2009
Data Set: **2005-2009 American Community Survey 5-Year Estimates**
Survey: **American Community Survey**

NOTE. Although the American Community Survey (ACS) produces population, demographic and housing unit estimates, it is the Census Bureau's Population Estimates Program that produces and disseminates the official estimates of the population for the nation, states, counties, cities and towns and estimates of housing units for states and counties.

For more information on confidentiality protection, sampling error, nonsampling error, and definitions, see Survey Methodology.

HOUSEHOLDS AND FAMILIES: In 2005-2009 there were 610 households in Fairfax village. The average household size was 2.5 people.

Families made up 61 percent of the households in Fairfax village. This figure includes both married-couple families (43 percent) and other families (18 percent). Nonfamily households made up 39 percent of all households in Fairfax village. Most of the nonfamily households were people living alone, but some were composed of people living in households in which no one was related to the householder.

The Types of Households in Fairfax village, Ohio in 2005-2009

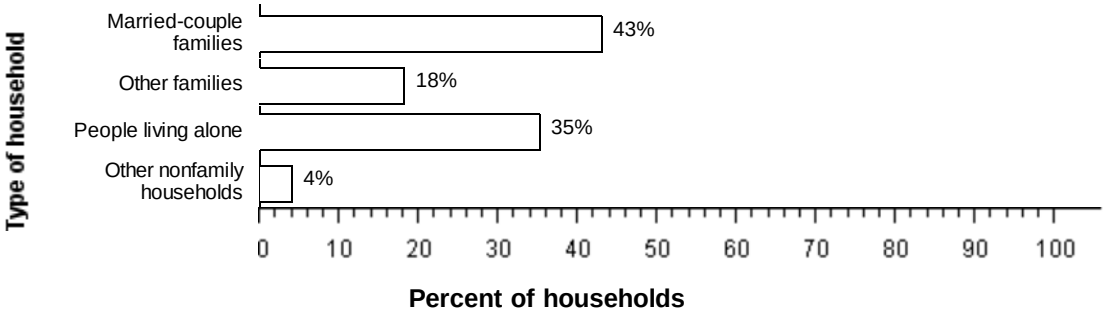

Source: American Community Survey, 2005-2009

NATIVITY AND LANGUAGE: Three percent of the people living in Fairfax village in 2005-2009 were foreign born. Ninety-seven percent was native, including 79 percent who were born in Ohio.

Among people at least five years old living in Fairfax village in 2005-2009, 8 percent spoke a language other than English at home. Of those speaking a language other than English at home, 15 percent spoke Spanish and 85 percent spoke some other language; 23 percent reported that they did not speak English "very well."

GEOGRAPHIC MOBILITY: In 2005-2009, 89 percent of the people at least one year old living in Fairfax village were living in the same residence one year earlier; 8 percent had moved during the past year from another residence in the same county, 1 percent from another county in the same state, 2 percent from another state, and less than 0.5 percent from abroad.

Geographic Mobility of Residents of Fairfax village, Ohio in 2005-2009

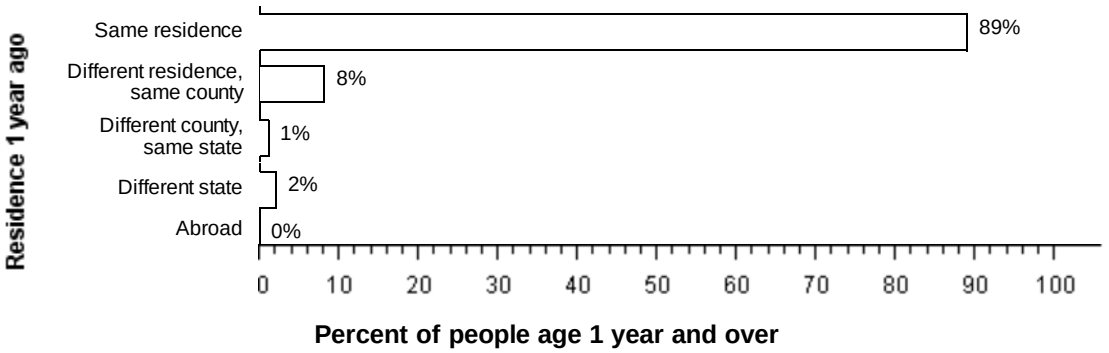

Source: American Community Survey, 2005-2009

EDUCATION: In 2005-2009, 90 percent of people 25 years and over had at least graduated from high school and 17 percent had a bachelor's degree or higher. Ten percent were dropouts; they were not enrolled in school and had not graduated from high school.

The total school enrollment in Fairfax village was 380 in 2005-2009. Nursery school and kindergarten enrollment was 34 and elementary or high school enrollment was 260 children. College or graduate school enrollment was 89.

The Educational Attainment of People in Fairfax village, Ohio in 2005-2009

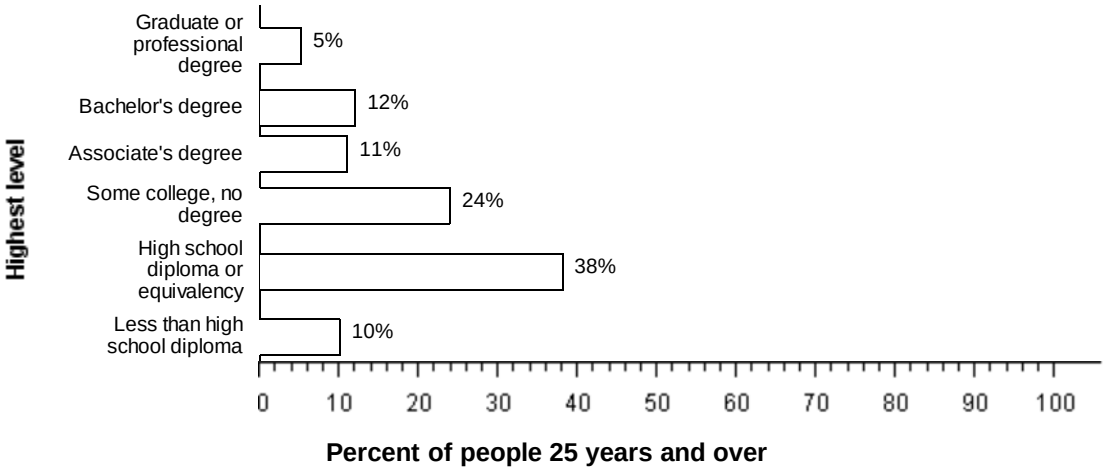

Source: American Community Survey, 2005-2009

DISABILITY: In Fairfax village, among people at least five years old in 2005-2009, percent reported a disability. The likelihood of having a disability varied by age - from percent of people 5 to 15 years old, to percent of people 16 to 64 years old, and to percent of those 65 and older.

INDUSTRIES: In 2005-2009, for the employed population 16 years and older, the leading industries in Fairfax village were Educational services, and health care, and social assistance, 17 percent, and Manufacturing, 15 percent.

Employment by Industry in Fairfax village, Ohio in 2005-2009

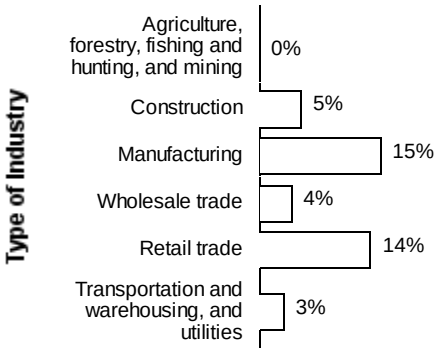

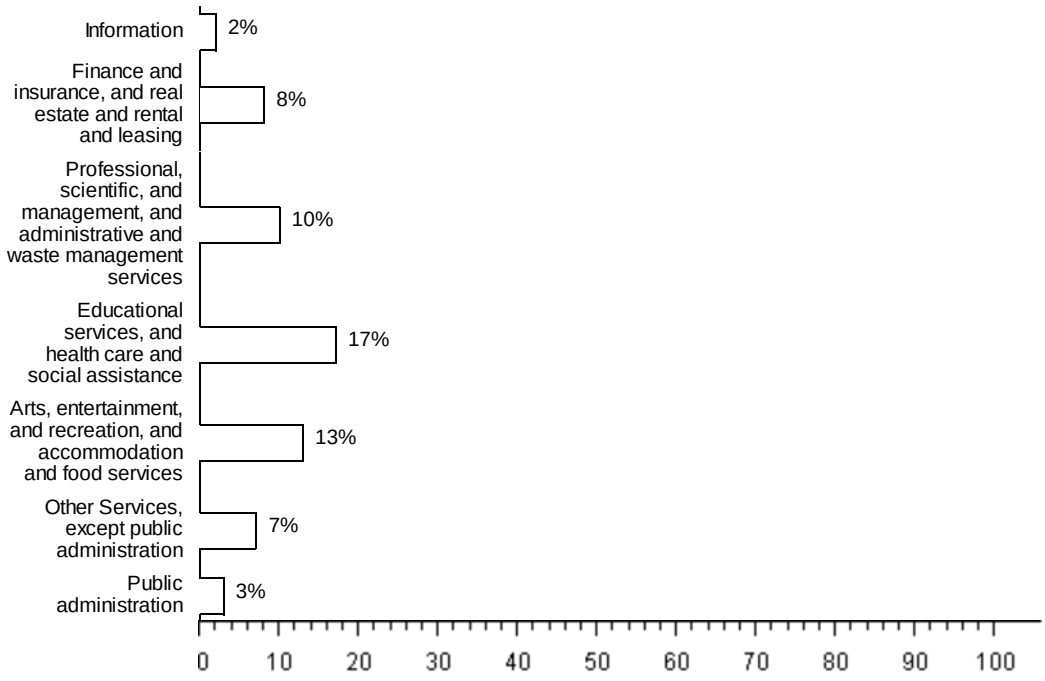

Percent of employed people 16 years and over

Source: American Community Survey, 2005-2009

OCCUPATIONS AND TYPE OF EMPLOYER: Among the most common occupations were: Management, professional, and related occupations, 29 percent; Sales and office occupations, 27 percent; Service occupations, 20 percent; Production, transportation, and material moving occupations, 15 percent; and Construction, extraction, maintenance, and repair occupations, 10 percent. Eighty-five percent of the people employed were Private wage and salary workers; 8 percent was Federal, state, or local government workers; and 6 percent was Self-employed in own not incorporated business workers.

TRAVEL TO WORK: Seventy-eight percent of Fairfax village workers drove to work alone in 2005-2009, 12 percent carpooled, 2 percent took public transportation, and 5 percent used other means. The remaining 3 percent worked at home. Among those who commuted to work, it took them on average 19.6 minutes to get to work.

INCOME: The median income of households in Fairfax village was $55,063. Eighty-four percent of the households received earnings and 14 percent received retirement income other than Social Security. Twenty-five percent of the households received Social Security. The average income from Social Security was $14,644. These income sources are not mutually exclusive; that is, some households received income from more than one source.

POVERTY AND PARTICIPATION IN GOVERNMENT PROGRAMS: In 2005-2009, 5 percent of people were in poverty. Four percent of related children under 18 were below the poverty level, compared with 3 percent of people 65 years old and over. Four percent of all families and 12 percent of families with a female householder and no husband present had incomes below the poverty level.

Poverty Rates in Fairfax village, Ohio in 2005-2009

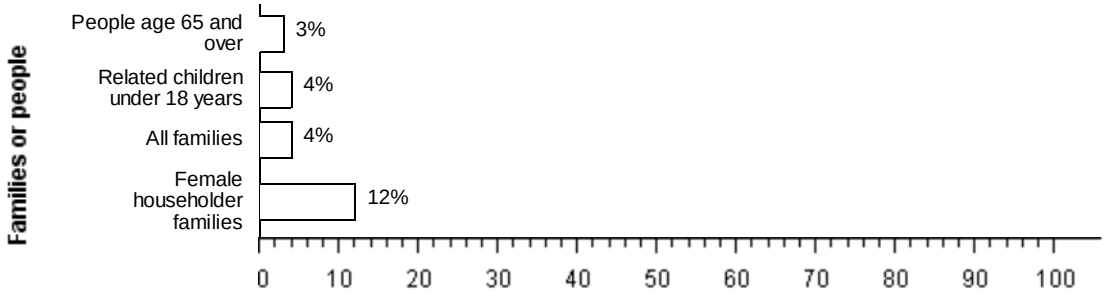

Percent below poverty level

Source: American Community Survey, 2005-2009

POPULATION OF Fairfax village: In 2005-2009, Fairfax village had a total population of 1,500 - 820 (54 percent) females and 710 (46 percent) males. The median age was 36.7 years. Twenty-three percent of the population was under 18 years and 12 percent was 65 years and older.

The Age Distribution of People in Fairfax village, Ohio in 2005-2009

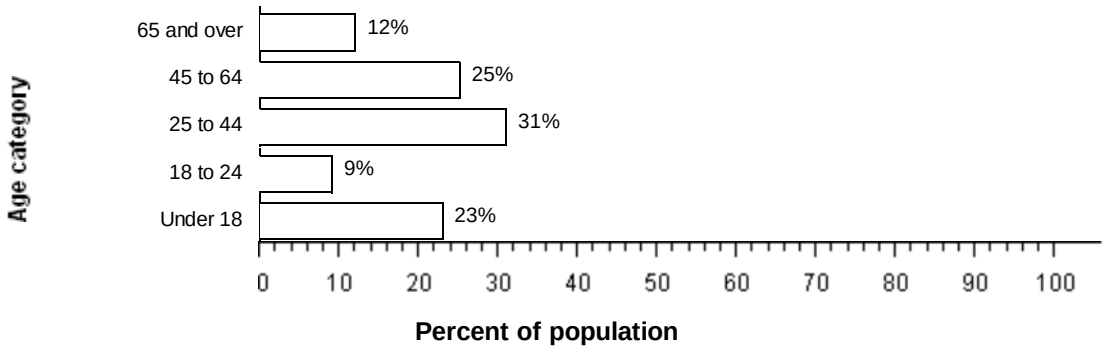

Source: American Community Survey, 2005-2009

For people reporting one race alone, 94 percent was White; 2 percent was Black or African American; less than 0.5 percent was American Indian and Alaska Native; 2 percent was Asian; less than 0.5 percent was Native Hawaiian and Other Pacific Islander, and 1 percent was Some other race. One percent reported Two or more races. Less than 0.5 percent of the people in Fairfax village was Hispanic. Ninety-four percent of the people in Fairfax village was White non-Hispanic. People of Hispanic origin may be of any race.

HOUSING CHARACTERISTICS: In 2005-2009, Fairfax village had a total of 670 housing units, 9 percent of which were vacant. Of the total housing units, 87 percent was in single-unit structures, 10 percent was in multi-unit structures, and 2 percent was mobile homes. Three percent of the housing units were built since 1990.

The Types of Housing Units in Fairfax village, Ohio in 2005-2009

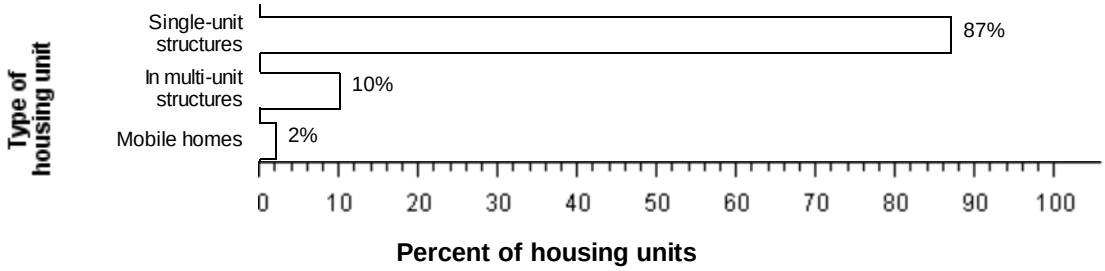

Source: American Community Survey, 2005-2009

OCCUPIED HOUSING UNIT CHARACTERISTICS: In 2005-2009, Fairfax village had 610 occupied housing units - 450 (74 percent) owner occupied and 160 (26 percent) renter occupied. Five percent of the households did not have telephone service and 4 percent of the households did not have access to a car, truck, or van for private use. Multi Vehicle households were not rare. Thirty-nine percent had two vehicles and another 21 percent had three or more.

HOUSING COSTS: The median monthly housing costs for mortgaged owners was $1,215, nonmortgaged owners $428, and renters $803. Twenty-five percent of owners with mortgages, 14 percent of owners without mortgages, and 36 percent of renters in Fairfax village spent 30 percent or more of household income on housing.

Occupants with a Housing Cost Burden in Fairfax village, Ohio in 2005-2009

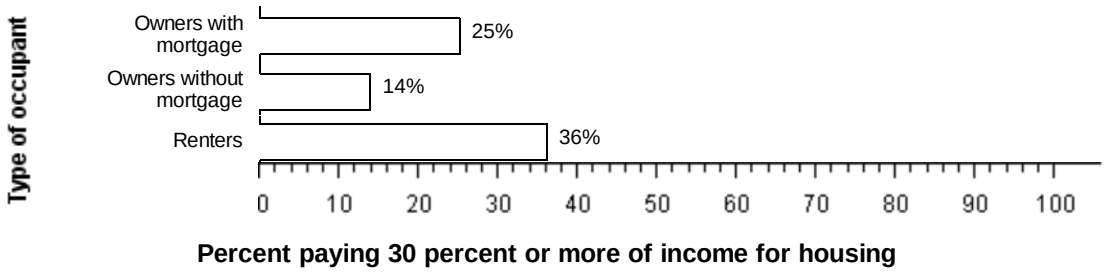

Source: American Community Survey, 2005-2009

Source: U.S. Census Bureau, 2005-2009 American Community Survey

The U.S. Census Bureau's Population Estimates Program produces the official population estimates for the nation, states, counties and places, and the official estimates of housing units for states and counties. The population and housing characteristics included above are derived from the American Community Survey.

Notes:
· Detail may not add to totals due to rounding.
· Percentages are based on unrounded numbers.

U.S. Census Bureau
American FactFinder

Harrison city, Ohio

ACS Demographic and Housing Estimates: 2005-2009

Data Set: **2005-2009 American Community Survey 5-Year Estimates**
Survey: **American Community Survey**

NOTE. Although the American Community Survey (ACS) produces population, demographic and housing unit estimates, it is the Census Bureau's Population Estimates Program that produces and disseminates the official estimates of the population for the nation, states, counties, cities and towns and estimates of housing units for states and counties.

For more information on confidentiality protection, sampling error, nonsampling error, and definitions, see Survey Methodology.

ACS Demographic and Housing Estimates	Estimate	Margin of Error	Percent	Margin of Error
SEX AND AGE				
Total population	**8,945**	**+/-23**	**8,945**	**(X)**
Male	4,361	+/-240	48.8%	+/-2.7
Female	4,584	+/-240	51.2%	+/-2.7
Under 5 years	757	+/-218	8.5%	+/-2.4
5 to 9 years	565	+/-143	6.3%	+/-1.6
10 to 14 years	799	+/-195	8.9%	+/-2.2
15 to 19 years	674	+/-202	7.5%	+/-2.3
20 to 24 years	506	+/-135	5.7%	+/-1.5
25 to 34 years	1,345	+/-259	15.0%	+/-2.9
35 to 44 years	1,315	+/-209	14.7%	+/-2.3
45 to 54 years	1,268	+/-215	14.2%	+/-2.4
55 to 59 years	494	+/-120	5.5%	+/-1.3
60 to 64 years	416	+/-118	4.7%	+/-1.3
65 to 74 years	465	+/-121	5.2%	+/-1.4
75 to 84 years	313	+/-117	3.5%	+/-1.3
85 years and over	28	+/-35	0.3%	+/-0.4
Median age (years)	33.4	+/-2.0	(X)	(X)
18 years and over	6,261	+/-228	70.0%	+/-2.5
21 years and over	6,023	+/-238	67.3%	+/-2.7
62 years and over	950	+/-144	10.6%	+/-1.6
65 years and over	806	+/-117	9.0%	+/-1.3
18 years and over	**6,261**	**+/-228**	**6,261**	**(X)**
Male	3,023	+/-177	48.3%	+/-2.2
Female	3,238	+/-182	51.7%	+/-2.2
65 years and over	**806**	**+/-117**	**806**	**(X)**
Male	317	+/-83	39.3%	+/-8.0
Female	489	+/-90	60.7%	+/-8.0
RACE				
Total population	**8,945**	**+/-23**	**8,945**	**(X)**
One race	8,812	+/-105	98.5%	+/-1.1
Two or more races	133	+/-101	1.5%	+/-1.1
One race	8,812	+/-105	98.5%	+/-1.1
White	8,676	+/-180	97.0%	+/-2.0
Black or African American	0	+/-119	0.0%	+/-0.4
American Indian and Alaska Native	38	+/-47	0.4%	+/-0.5

ACS Demographic and Housing Estimates	Estimate	Margin of Error	Percent	Margin of Error
Cherokee tribal grouping	0	+/-119	0.0%	+/-0.4
Chippewa tribal grouping	0	+/-119	0.0%	+/-0.4
Navajo tribal grouping	0	+/-119	0.0%	+/-0.4
Sioux tribal grouping	0	+/-119	0.0%	+/-0.4
Asian	98	+/-127	1.1%	+/-1.4
Asian Indian	0	+/-119	0.0%	+/-0.4
Chinese	27	+/-37	0.3%	+/-0.4
Filipino	0	+/-119	0.0%	+/-0.4
Japanese	0	+/-119	0.0%	+/-0.4
Korean	0	+/-119	0.0%	+/-0.4
Vietnamese	71	+/-119	0.8%	+/-1.3
Other Asian	0	+/-119	0.0%	+/-0.4
Native Hawaiian and Other Pacific Islander	0	+/-119	0.0%	+/-0.4
Native Hawaiian	0	+/-119	0.0%	+/-0.4
Guamanian or Chamorro	0	+/-119	0.0%	+/-0.4
Samoan	0	+/-119	0.0%	+/-0.4
Other Pacific Islander	0	+/-119	0.0%	+/-0.4
Some other race	0	+/-119	0.0%	+/-0.4
Two or more races	133	+/-101	1.5%	+/-1.1
White and Black or African American	13	+/-20	0.1%	+/-0.2
White and American Indian and Alaska Native	47	+/-56	0.5%	+/-0.6
White and Asian	73	+/-79	0.8%	+/-0.9
Black or African American and American Indian and Alaska Native	0	+/-119	0.0%	+/-0.4
Race alone or in combination with one or more other races				
Total population	**8,945**	**+/-23**	**8,945**	**(X)**
White	8,809	+/-147	98.5%	+/-1.6
Black or African American	13	+/-20	0.1%	+/-0.2
American Indian and Alaska Native	85	+/-65	1.0%	+/-0.7
Asian	171	+/-151	1.9%	+/-1.7
Native Hawaiian and Other Pacific Islander	0	+/-119	0.0%	+/-0.4
Some other race	0	+/-119	0.0%	+/-0.4
HISPANIC OR LATINO AND RACE				
Total population	**8,945**	**+/-23**	**8,945**	**(X)**
Hispanic or Latino (of any race)	20	+/-24	0.2%	+/-0.3
Mexican	8	+/-13	0.1%	+/-0.1
Puerto Rican	0	+/-119	0.0%	+/-0.4
Cuban	0	+/-119	0.0%	+/-0.4
Other Hispanic or Latino	12	+/-21	0.1%	+/-0.2
Not Hispanic or Latino	8,925	+/-30	99.8%	+/-0.3
White alone	8,656	+/-182	96.8%	+/-2.0
Black or African American alone	0	+/-119	0.0%	+/-0.4
American Indian and Alaska Native alone	38	+/-47	0.4%	+/-0.5
Asian alone	98	+/-127	1.1%	+/-1.4
Native Hawaiian and Other Pacific Islander alone	0	+/-119	0.0%	+/-0.4
Some other race alone	0	+/-119	0.0%	+/-0.4
Two or more races	133	+/-101	1.5%	+/-1.1
Two races including Some other race	0	+/-119	0.0%	+/-0.4
Two races excluding Some other race, and Three or more races	133	+/-101	1.5%	+/-1.1
Total housing units	**3,286**	**+/-185**	**(X)**	**(X)**

Source: U.S. Census Bureau, 2005-2009 American Community Survey

Data are based on a sample and are subject to sampling variability. The degree of uncertainty for an estimate arising from sampling variability is represented through the use of a margin of error. The value shown here is the 90 percent margin of error. The margin of error can be interpreted roughly as providing a 90 percent probability that the interval defined by the estimate minus the margin of error and the estimate plus the margin of error (the lower and upper confidence bounds) contains the true value. In addition to sampling variability, the ACS estimates are subject to nonsampling error (for a discussion of nonsampling variability, see Accuracy of the Data). The effect of nonsampling error is not represented in these tables.

Notes:
·For more information on understanding race and Hispanic origin data, please see the Census 2000 Brief entitled, Overview of Race and Hispanic Origin, issued March 2001. (pdf format)
·The ACS questions on Hispanic origin and race were revised in 2008 to make them consistent with the Census 2010 question wording. Any changes in estimates for 2008 and beyond may be due to demographic changes, as well as factors including questionnaire changes, differences in ACS population controls, and methodological differences in the population estimates, and therefore should be used with caution. For a summary of questionnaire changes see http://www.census.gov/acs/www/methodology/questionnaire_changes/. For more information about changes in the estimates see http://www.census.gov/population/www/socdemo/hispanic/reports.html.

·While the 2005-2009 American Community Survey (ACS) data generally reflect the November 2008 Office of Management and Budget (OMB) definitions of metropolitan and micropolitan statistical areas; in certain instances the names, codes, and boundaries of the principal cities shown in ACS tables may differ from the OMB definitions due to differences in the effective dates of the geographic entities.
·Estimates of urban and rural population, housing units, and characteristics reflect boundaries of urban areas defined based on Census 2000 data. Boundaries for urban areas have not been updated since Census 2000. As a result, data for urban and rural areas from the ACS do not necessarily reflect the results of ongoing urbanization.

Explanation of Symbols:
1. An '**' entry in the margin of error column indicates that either no sample observations or too few sample observations were available to compute a standard error and thus the margin of error. A statistical test is not appropriate.
2. An '-' entry in the estimate column indicates that either no sample observations or too few sample observations were available to compute an estimate, or a ratio of medians cannot be calculated because one or both of the median estimates falls in the lowest interval or upper interval of an open-ended distribution.
3. An '-' following a median estimate means the median falls in the lowest interval of an open-ended distribution.
4. An '+' following a median estimate means the median falls in the upper interval of an open-ended distribution.
5. An '***' entry in the margin of error column indicates that the median falls in the lowest interval or upper interval of an open-ended distribution. A statistical test is not appropriate.
6. An '*****' entry in the margin of error column indicates that the estimate is controlled. A statistical test for sampling variability is not appropriate.
7. An 'N' entry in the estimate and margin of error columns indicates that data for this geographic area cannot be displayed because the number of sample cases is too small.
8. An '(X)' means that the estimate is not applicable or not available.

The letters PDF or symbol indicate a document is in the Portable Document Format (PDF). To view the file you will need the Adobe® Acrobat® Reader, which is available for **free** from the Adobe web site.

U.S. Census Bureau
American FactFinder

Harrison city, Ohio

Selected Economic Characteristics: 2005-2009

Data Set: **2005-2009 American Community Survey 5-Year Estimates**
Survey: **American Community Survey**

NOTE. Although the American Community Survey (ACS) produces population, demographic and housing unit estimates, it is the Census Bureau's Population Estimates Program that produces and disseminates the official estimates of the population for the nation, states, counties, cities and towns and estimates of housing units for states and counties.

For more information on confidentiality protection, sampling error, nonsampling error, and definitions, see Survey Methodology.

Selected Economic Characteristics	Estimate	Margin of Error	Percent	Margin of Error
EMPLOYMENT STATUS				
Population 16 years and over	**6,632**	**+/-260**	**6,632**	**(X)**
In labor force	4,805	+/-299	72.5%	+/-3.8
Civilian labor force	4,796	+/-298	72.3%	+/-3.8
Employed	4,498	+/-252	67.8%	+/-3.5
Unemployed	298	+/-139	4.5%	+/-2.0
Armed Forces	9	+/-14	0.1%	+/-0.2
Not in labor force	1,827	+/-267	27.5%	+/-3.8
Civilian labor force	**4,796**	**+/-298**	**4,796**	**(X)**
Percent Unemployed	6.2%	+/-2.7	(X)	(X)
Females 16 years and over	**3,519**	**+/-231**	**3,519**	**(X)**
In labor force	2,369	+/-221	67.3%	+/-5.7
Civilian labor force	2,369	+/-221	67.3%	+/-5.7
Employed	2,251	+/-192	64.0%	+/-5.7
Own children under 6 years	**838**	**+/-227**	**838**	**(X)**
All parents in family in labor force	649	+/-224	77.4%	+/-15.1
Own children 6 to 17 years	**1,682**	**+/-285**	**1,682**	**(X)**
All parents in family in labor force	1,274	+/-284	75.7%	+/-11.8
COMMUTING TO WORK				
Workers 16 years and over	**4,422**	**+/-264**	**4,422**	**(X)**
Car, truck, or van -- drove alone	3,890	+/-272	88.0%	+/-3.2
Car, truck, or van -- carpooled	293	+/-134	6.6%	+/-3.1
Public transportation (excluding taxicab)	84	+/-52	1.9%	+/-1.1
Walked	64	+/-64	1.4%	+/-1.4
Other means	19	+/-23	0.4%	+/-0.5
Worked at home	72	+/-56	1.6%	+/-1.2
Mean travel time to work (minutes)	24.3	+/-1.5	(X)	(X)
OCCUPATION				
Civilian employed population 16 years and over	**4,498**	**+/-252**	**4,498**	**(X)**
Management, professional, and related occupations	1,073	+/-182	23.9%	+/-4.0
Service occupations	972	+/-185	21.6%	+/-4.1
Sales and office occupations	1,316	+/-231	29.3%	+/-4.3
Farming, fishing, and forestry occupations	0	+/-119	0.0%	+/-0.7
Construction, extraction, maintenance, and repair occupations	508	+/-164	11.3%	+/-3.6
Production, transportation, and material moving occupations	629	+/-154	14.0%	+/-3.4

Selected Economic Characteristics	Estimate	Margin of Error	Percent	Margin of Error
INDUSTRY				
Civilian employed population 16 years and over	**4,498**	**+/-252**	**4,498**	**(X)**
Agriculture, forestry, fishing and hunting, and mining	19	+/-31	0.4%	+/-0.7
Construction	367	+/-138	8.2%	+/-3.0
Manufacturing	600	+/-143	13.3%	+/-3.3
Wholesale trade	192	+/-80	4.3%	+/-1.8
Retail trade	521	+/-151	11.6%	+/-3.2
Transportation and warehousing, and utilities	330	+/-140	7.3%	+/-3.1
Information	0	+/-119	0.0%	+/-0.7
Finance and insurance, and real estate and rental and leasing	342	+/-142	7.6%	+/-3.1
Professional, scientific, and management, and administrative and waste management services	398	+/-159	8.8%	+/-3.4
Educational services, and health care and social assistance	810	+/-164	18.0%	+/-3.8
Arts, entertainment, and recreation, and accommodation and food services	407	+/-139	9.0%	+/-3.0
Other services, except public administration	100	+/-46	2.2%	+/-1.0
Public administration	412	+/-119	9.2%	+/-2.6
CLASS OF WORKER				
Civilian employed population 16 years and over	**4,498**	**+/-252**	**4,498**	**(X)**
Private wage and salary workers	3,683	+/-270	81.9%	+/-3.8
Government workers	682	+/-173	15.2%	+/-3.8
Self-employed in own not incorporated business workers	133	+/-65	3.0%	+/-1.4
Unpaid family workers	0	+/-119	0.0%	+/-0.7
INCOME AND BENEFITS (IN 2009 INFLATION-ADJUSTED DOLLARS)				
Total households	**3,141**	**+/-182**	**3,141**	**(X)**
Less than $10,000	199	+/-82	6.3%	+/-2.5
$10,000 to $14,999	115	+/-82	3.7%	+/-2.6
$15,000 to $24,999	267	+/-106	8.5%	+/-3.2
$25,000 to $34,999	328	+/-92	10.4%	+/-2.8
$35,000 to $49,999	389	+/-104	12.4%	+/-3.2
$50,000 to $74,999	767	+/-153	24.4%	+/-4.8
$75,000 to $99,999	436	+/-126	13.9%	+/-3.9
$100,000 to $149,999	528	+/-121	16.8%	+/-4.1
$150,000 to $199,999	102	+/-47	3.2%	+/-1.5
$200,000 or more	10	+/-15	0.3%	+/-0.5
Median household income (dollars)	58,518	+/-7,579	(X)	(X)
Mean household income (dollars)	64,082	+/-3,973	(X)	(X)
With earnings	2,620	+/-166	83.4%	+/-3.3
Mean earnings (dollars)	66,676	+/-4,694	(X)	(X)
With Social Security	689	+/-116	21.9%	+/-3.1
Mean Social Security income (dollars)	15,535	+/-1,775	(X)	(X)
With retirement income	479	+/-97	15.2%	+/-3.1
Mean retirement income (dollars)	18,064	+/-4,846	(X)	(X)
With Supplemental Security Income	112	+/-60	3.6%	+/-1.9
Mean Supplemental Security Income (dollars)	7,541	+/-2,068	(X)	(X)
With cash public assistance income	23	+/-26	0.7%	+/-0.8
Mean cash public assistance income (dollars)	2,757	+/-526	(X)	(X)
With Food Stamp/SNAP benefits in the past 12 months	85	+/-63	2.7%	+/-2.0
Families	**2,323**	**+/-157**	**2,323**	**(X)**
Less than $10,000	72	+/-48	3.1%	+/-2.1
$10,000 to $14,999	64	+/-75	2.8%	+/-3.2
$15,000 to $24,999	183	+/-93	7.9%	+/-3.9
$25,000 to $34,999	189	+/-66	8.1%	+/-2.8
$35,000 to $49,999	239	+/-86	10.3%	+/-3.5
$50,000 to $74,999	633	+/-164	27.2%	+/-6.5
$75,000 to $99,999	329	+/-101	14.2%	+/-4.4
$100,000 to $149,999	502	+/-122	21.6%	+/-5.5
$150,000 to $199,999	102	+/-47	4.4%	+/-2.0
$200,000 or more	10	+/-15	0.4%	+/-0.6
Median family income (dollars)	67,284	+/-5,637	(X)	(X)
Mean family income (dollars)	71,762	+/-4,916	(X)	(X)

Selected Economic Characteristics	Estimate	Margin of Error	Percent	Margin of Error
Per capita income (dollars)	23,475	+/-1,380	(X)	(X)
Nonfamily households	**818**	**+/-171**	**818**	**(X)**
Median nonfamily income (dollars)	32,174	+/-11,454	(X)	(X)
Mean nonfamily income (dollars)	37,139	+/-5,658	(X)	(X)
Median earnings for workers (dollars)	33,359	+/-3,889	(X)	(X)
Median earnings for male full-time, year-round workers (dollars)	47,838	+/-3,793	(X)	(X)
Median earnings for female full-time, year-round workers (dollars)	38,030	+/-2,355	(X)	(X)
HEALTH INSURANCE COVERAGE				
Civilian Noninstitutionalized Population	**(X)**	**(X)**	**(X)**	**(X)**
With health insurance coverage	(X)	(X)	(X)	(X)
With private health insurance coverage	(X)	(X)	(X)	(X)
With public health coverage	(X)	(X)	(X)	(X)
No health insurance coverage	(X)	(X)	(X)	(X)
Civilian Noninstitutionalized Population Under 18 years	**(X)**	**(X)**	**(X)**	**(X)**
No health insurance coverage	(X)	(X)	(X)	(X)
PERCENTAGE OF FAMILIES AND PEOPLE WHOSE INCOME IN THE PAST 12 MONTHS IS BELOW THE POVERTY LEVEL				
All families	6.3%	+/-3.6	(X)	(X)
With related children under 18 years	8.4%	+/-5.6	(X)	(X)
With related children under 5 years only	18.1%	+/-19.3	(X)	(X)
Married couple families	1.1%	+/-1.6	(X)	(X)
With related children under 18 years	0.0%	+/-3.2	(X)	(X)
With related children under 5 years only	0.0%	+/-13.6	(X)	(X)
Families with female householder, no husband present	23.0%	+/-17.2	(X)	(X)
With related children under 18 years	31.7%	+/-24.6	(X)	(X)
With related children under 5 years only	58.5%	+/-39.3	(X)	(X)
All people	8.5%	+/-3.3	(X)	(X)
Under 18 years	12.9%	+/-7.6	(X)	(X)
Related children under 18 years	10.8%	+/-7.4	(X)	(X)
Related children under 5 years	14.9%	+/-11.6	(X)	(X)
Related children 5 to 17 years	9.1%	+/-8.1	(X)	(X)
18 years and over	6.7%	+/-2.2	(X)	(X)
18 to 64 years	6.0%	+/-2.1	(X)	(X)
65 years and over	11.3%	+/-8.3	(X)	(X)
People in families	6.0%	+/-3.5	(X)	(X)
Unrelated individuals 15 years and over	25.2%	+/-8.2	(X)	(X)

Source: U.S. Census Bureau, 2005-2009 American Community Survey

Data are based on a sample and are subject to sampling variability. The degree of uncertainty for an estimate arising from sampling variability is represented through the use of a margin of error. The value shown here is the 90 percent margin of error. The margin of error can be interpreted roughly as providing a 90 percent probability that the interval defined by the estimate minus the margin of error and the estimate plus the margin of error (the lower and upper confidence bounds) contains the true value. In addition to sampling variability, the ACS estimates are subject to nonsampling error (for a discussion of nonsampling variability, see Accuracy of the Data). The effect of nonsampling error is not represented in these tables.

Notes:
·Employment and unemployment estimates may vary from the official labor force data released by the Bureau of Labor Statistics because of differences in survey design and data collection. For guidance on differences in employment and unemployment estimates from different sources go to Labor Force Guidance.
·Workers include members of the Armed Forces and civilians who were at work last week.
·Occupation codes are 4-digit codes and are based on Standard Occupational Classification 2000.
·Industry codes are 4-digit codes and are based on the North American Industry Classification System 2002 and 2007. The 2005, 2006 and 2007 ACS data are coded using NAICS 2002 while the 2008 and 2009 ACS data use NAICS 2007 codes. Categories that differ between 2002 and 2007 NAICS are aggregated so that the 5 years of data are consistent in display and reflect the NAICS 2007 codes. The Industry categories adhere to the guidelines issued in Clarification Memorandum No. 2, "NAICS Alternate Aggregation Structure for Use By U.S. Statistical Agencies," issued by the Office of Management and Budget.
·Selected earnings and income data are not available for certain geographic areas due to problems with group quarters data collection and imputation. See the ACS User Notes for details.
·Logical coverage edits applying a rules-based assignment of Medicaid, Medicare and military health coverage were added in 2009 -- please see http://www.census.gov/hhes/www/hlthins/publications/coverage_edits_final.pdf for more details.
·While the 2005-2009 American Community Survey (ACS) data generally reflect the November 2008 Office of Management and Budget (OMB) definitions of metropolitan and micropolitan statistical areas; in certain instances the names, codes, and boundaries of the principal cities shown in ACS tables may differ from the OMB definitions due to differences in the effective dates of the geographic entities.
·Estimates of urban and rural population, housing units, and characteristics reflect boundaries of urban areas defined based on Census 2000 data. Boundaries for urban areas have not been updated since Census 2000. As a result, data for urban and rural areas from the ACS do not necessarily reflect the results of ongoing urbanization.

Explanation of Symbols:
1. An '**' entry in the margin of error column indicates that either no sample observations or too few sample observations were available to compute a standard error and thus the margin of error. A statistical test is not appropriate.
2. An '-' entry in the estimate column indicates that either no sample observations or too few sample observations were available to compute an estimate, or a ratio of medians cannot be calculated because one or both of the median estimates falls in the lowest interval or upper interval of an open-ended distribution.
3. An '-' following a median estimate means the median falls in the lowest interval of an open-ended distribution.
4. An '+' following a median estimate means the median falls in the upper interval of an open-ended distribution.
5. An '***' entry in the margin of error column indicates that the median falls in the lowest interval or upper interval of an open-ended distribution. A statistical test is not appropriate.
6. An '*****' entry in the margin of error column indicates that the estimate is controlled. A statistical test for sampling variability is not appropriate.
7. An 'N' entry in the estimate and margin of error columns indicates that data for this geographic area cannot be displayed because the number of sample cases is too small.
8. An '(X)' means that the estimate is not applicable or not available.

The letters PDF or symbol indicate a document is in the Portable Document Format (PDF). To view the file you will need the Adobe® Acrobat® Reader, which is available for **free** from the Adobe web site.

U.S. Census Bureau
American FactFinder

Harrison city, Ohio

Selected Housing Characteristics: 2005-2009

Data Set: **2005-2009 American Community Survey 5-Year Estimates**
Survey: **American Community Survey**

NOTE. Although the American Community Survey (ACS) produces population, demographic and housing unit estimates, it is the Census Bureau's Population Estimates Program that produces and disseminates the official estimates of the population for the nation, states, counties, cities and towns and estimates of housing units for states and counties.

For more information on confidentiality protection, sampling error, nonsampling error, and definitions, see Survey Methodology.

Selected Housing Characteristics	Estimate	Margin of Error	Percent	Margin of Error
HOUSING OCCUPANCY				
Total housing units	**3,286**	**+/-185**	**3,286**	**(X)**
Occupied housing units	3,141	+/-182	95.6%	+/-3.0
Vacant housing units	145	+/-99	4.4%	+/-3.0
Homeowner vacancy rate	0.4	+/-0.6	(X)	(X)
Rental vacancy rate	10.2	+/-9.1	(X)	(X)
UNITS IN STRUCTURE				
Total housing units	**3,286**	**+/-185**	**3,286**	**(X)**
1-unit, detached	2,341	+/-144	71.2%	+/-4.1
1-unit, attached	140	+/-53	4.3%	+/-1.6
2 units	24	+/-27	0.7%	+/-0.8
3 or 4 units	148	+/-75	4.5%	+/-2.3
5 to 9 units	169	+/-73	5.1%	+/-2.2
10 to 19 units	394	+/-117	12.0%	+/-3.3
20 or more units	25	+/-23	0.8%	+/-0.7
Mobile home	45	+/-35	1.4%	+/-1.0
Boat, RV, van, etc.	0	+/-119	0.0%	+/-1.0
YEAR STRUCTURE BUILT				
Total housing units	**3,286**	**+/-185**	**3,286**	**(X)**
Built 2005 or later	283	+/-112	8.6%	+/-3.3
Built 2000 to 2004	620	+/-116	18.9%	+/-3.3
Built 1990 to 1999	219	+/-79	6.7%	+/-2.4
Built 1980 to 1989	392	+/-94	11.9%	+/-2.9
Built 1970 to 1979	474	+/-108	14.4%	+/-3.2
Built 1960 to 1969	220	+/-90	6.7%	+/-2.7
Built 1950 to 1959	513	+/-118	15.6%	+/-3.5
Built 1940 to 1949	170	+/-94	5.2%	+/-2.8
Built 1939 or earlier	395	+/-125	12.0%	+/-3.8
ROOMS				
Total housing units	**3,286**	**+/-185**	**3,286**	**(X)**
1 room	15	+/-12	0.5%	+/-0.4
2 rooms	20	+/-24	0.6%	+/-0.7
3 rooms	257	+/-100	7.8%	+/-2.9
4 rooms	493	+/-135	15.0%	+/-3.8
5 rooms	748	+/-147	22.8%	+/-4.2
6 rooms	651	+/-169	19.8%	+/-5.2
7 rooms	522	+/-136	15.9%	+/-3.9
8 rooms	385	+/-114	11.7%	+/-3.6
9 rooms or more	195	+/-70	5.9%	+/-2.1

Selected Housing Characteristics	Estimate	Margin of Error	Percent	Margin of Error
Median rooms	5.7	+/-0.3	(X)	(X)
BEDROOMS				
Total housing units	**3,286**	**+/-185**	**3,286**	**(X)**
No bedroom	15	+/-12	0.5%	+/-0.4
1 bedroom	286	+/-103	8.7%	+/-3.0
2 bedrooms	811	+/-139	24.7%	+/-3.8
3 bedrooms	1,544	+/-198	47.0%	+/-5.2
4 bedrooms	630	+/-126	19.2%	+/-4.1
5 or more bedrooms	0	+/-119	0.0%	+/-1.0
HOUSING TENURE				
Occupied housing units	**3,141**	**+/-182**	**3,141**	**(X)**
Owner-occupied	2,386	+/-177	76.0%	+/-4.2
Renter-occupied	755	+/-143	24.0%	+/-4.2
Average household size of owner-occupied unit	3.10	+/-0.17	(X)	(X)
Average household size of renter-occupied unit	2.06	+/-0.34	(X)	(X)
YEAR HOUSEHOLDER MOVED INTO UNIT				
Occupied housing units	**3,141**	**+/-182**	**3,141**	**(X)**
Moved in 2005 or later	909	+/-154	28.9%	+/-4.8
Moved in 2000 to 2004	1,101	+/-183	35.1%	+/-5.3
Moved in 1990 to 1999	605	+/-149	19.3%	+/-4.7
Moved in 1980 to 1989	216	+/-76	6.9%	+/-2.5
Moved in 1970 to 1979	153	+/-66	4.9%	+/-2.1
Moved in 1969 or earlier	157	+/-85	5.0%	+/-2.6
VEHICLES AVAILABLE				
Occupied housing units	**3,141**	**+/-182**	**3,141**	**(X)**
No vehicles available	96	+/-51	3.1%	+/-1.6
1 vehicle available	977	+/-187	31.1%	+/-4.9
2 vehicles available	1,158	+/-188	36.9%	+/-5.8
3 or more vehicles available	910	+/-132	29.0%	+/-4.6
HOUSE HEATING FUEL				
Occupied housing units	**3,141**	**+/-182**	**3,141**	**(X)**
Utility gas	1,498	+/-174	47.7%	+/-5.2
Bottled, tank, or LP gas	88	+/-50	2.8%	+/-1.6
Electricity	1,476	+/-203	47.0%	+/-5.4
Fuel oil, kerosene, etc.	69	+/-52	2.2%	+/-1.6
Coal or coke	0	+/-119	0.0%	+/-1.0
Wood	0	+/-119	0.0%	+/-1.0
Solar energy	0	+/-119	0.0%	+/-1.0
Other fuel	10	+/-17	0.3%	+/-0.5
No fuel used	0	+/-119	0.0%	+/-1.0
SELECTED CHARACTERISTICS				
Occupied housing units	**3,141**	**+/-182**	**3,141**	**(X)**
Lacking complete plumbing facilities	19	+/-28	0.6%	+/-0.9
Lacking complete kitchen facilities	0	+/-119	0.0%	+/-1.0
No telephone service available	47	+/-33	1.5%	+/-1.0
OCCUPANTS PER ROOM				
Occupied housing units	**3,141**	**+/-182**	**3,141**	**(X)**
1.00 or less	3,096	+/-194	98.6%	+/-1.2
1.01 to 1.50	38	+/-36	1.2%	+/-1.2
1.51 or more	7	+/-11	0.2%	+/-0.4
VALUE				
Owner-occupied units	**2,386**	**+/-177**	**2,386**	**(X)**
Less than $50,000	63	+/-49	2.6%	+/-2.0
$50,000 to $99,999	181	+/-77	7.6%	+/-3.1
$100,000 to $149,999	1,048	+/-183	43.9%	+/-5.7
$150,000 to $199,999	576	+/-128	24.1%	+/-5.4
$200,000 to $299,999	482	+/-121	20.2%	+/-5.0

Selected Housing Characteristics	Estimate	Margin of Error	Percent	Margin of Error
$300,000 to $499,999	36	+/-23	1.5%	+/-1.0
$500,000 to $999,999	0	+/-119	0.0%	+/-1.4
$1,000,000 or more	0	+/-119	0.0%	+/-1.4
Median (dollars)	145,100	+/-6,072	(X)	(X)
MORTGAGE STATUS				
Owner-occupied units	**2,386**	**+/-177**	**2,386**	**(X)**
Housing units with a mortgage	1,861	+/-160	78.0%	+/-4.5
Housing units without a mortgage	525	+/-122	22.0%	+/-4.5
SELECTED MONTHLY OWNER COSTS (SMOC)				
Housing units with a mortgage	**1,861**	**+/-160**	**1,861**	**(X)**
Less than $300	0	+/-119	0.0%	+/-1.7
$300 to $499	41	+/-40	2.2%	+/-2.1
$500 to $699	79	+/-51	4.2%	+/-2.7
$700 to $999	270	+/-107	14.5%	+/-5.6
$1,000 to $1,499	707	+/-173	38.0%	+/-7.6
$1,500 to $1,999	584	+/-117	31.4%	+/-6.4
$2,000 or more	180	+/-78	9.7%	+/-4.3
Median (dollars)	1,374	+/-94	(X)	(X)
Housing units without a mortgage	**525**	**+/-122**	**525**	**(X)**
Less than $100	0	+/-119	0.0%	+/-6.0
$100 to $199	0	+/-119	0.0%	+/-6.0
$200 to $299	97	+/-59	18.5%	+/-10.0
$300 to $399	99	+/-58	18.9%	+/-10.2
$400 or more	329	+/-94	62.7%	+/-11.5
Median (dollars)	450	+/-44	(X)	(X)
SELECTED MONTHLY OWNER COSTS AS A PERCENTAGE OF HOUSEHOLD INCOME (SMOCAPI)				
Housing units with a mortgage (excluding units where SMOCAPI cannot be computed)	**1,861**	**+/-160**	**1,861**	**(X)**
Less than 20.0 percent	665	+/-138	35.7%	+/-6.8
20.0 to 24.9 percent	392	+/-118	21.1%	+/-5.9
25.0 to 29.9 percent	339	+/-110	18.2%	+/-5.7
30.0 to 34.9 percent	157	+/-90	8.4%	+/-4.8
35.0 percent or more	308	+/-101	16.6%	+/-5.4
Not computed	0	+/-119	(X)	(X)
Housing unit without a mortgage (excluding units where SMOCAPI cannot be computed)	**510**	**+/-116**	**510**	**(X)**
Less than 10.0 percent	192	+/-75	37.6%	+/-12.6
10.0 to 14.9 percent	122	+/-67	23.9%	+/-11.4
15.0 to 19.9 percent	82	+/-49	16.1%	+/-9.2
20.0 to 24.9 percent	34	+/-32	6.7%	+/-6.1
25.0 to 29.9 percent	14	+/-23	2.7%	+/-4.6
30.0 to 34.9 percent	15	+/-21	2.9%	+/-3.9
35.0 percent or more	51	+/-42	10.0%	+/-8.0
Not computed	15	+/-25	(X)	(X)
GROSS RENT				
Occupied units paying rent	**723**	**+/-142**	**723**	**(X)**
Less than $200	0	+/-119	0.0%	+/-4.4
$200 to $299	0	+/-119	0.0%	+/-4.4
$300 to $499	139	+/-77	19.2%	+/-9.9
$500 to $749	222	+/-64	30.7%	+/-9.0
$750 to $999	274	+/-103	37.9%	+/-11.3
$1,000 to $1,499	88	+/-78	12.2%	+/-10.6
$1,500 or more	0	+/-119	0.0%	+/-4.4
Median (dollars)	750	+/-53	(X)	(X)
No rent paid	32	+/-30	(X)	(X)
GROSS RENT AS A PERCENTAGE OF HOUSEHOLD INCOME (GRAPI)				
Occupied units paying rent (excluding units where GRAPI cannot be computed)	**690**	**+/-147**	**690**	**(X)**
Less than 15.0 percent	75	+/-64	10.9%	+/-8.7

Selected Housing Characteristics	Estimate	Margin of Error	Percent	Margin of Error
15.0 to 19.9 percent	128	+/-67	18.6%	+/-10.3
20.0 to 24.9 percent	106	+/-58	15.4%	+/-7.6
25.0 to 29.9 percent	81	+/-77	11.7%	+/-11.1
30.0 to 34.9 percent	69	+/-68	10.0%	+/-9.7
35.0 percent or more	231	+/-104	33.5%	+/-13.3
Not computed	65	+/-53	(X)	(X)

Source: U.S. Census Bureau, 2005-2009 American Community Survey

Data are based on a sample and are subject to sampling variability. The degree of uncertainty for an estimate arising from sampling variability is represented through the use of a margin of error. The value shown here is the 90 percent margin of error. The margin of error can be interpreted roughly as providing a 90 percent probability that the interval defined by the estimate minus the margin of error and the estimate plus the margin of error (the lower and upper confidence bounds) contains the true value. In addition to sampling variability, the ACS estimates are subject to nonsampling error (for a discussion of nonsampling variability, see Accuracy of the Data). The effect of nonsampling error is not represented in these tables.

Notes:
·Caution should be used when comparing data for Number of Rooms between 2008 and 2009. A data collection error was identified for 2008 impacting the "1 room" category. For more information please see Errata Note #54.
·Caution should be used when comparing data for Number of Bedrooms between 2008 and 2009. A data collection error was identified for 2008 impacting the "0 bedrooms" category. For more information please see Errata Note #54.
·The 2005-2009 plumbing data for Puerto Rico will not be shown. Research indicates that the questions on plumbing facilities that were introduced in 2008 in the stateside American Community Survey and the 2008 Puerto Rico Community Survey may not have been appropriate for Puerto Rico.
·Caution should be used when comparing data for Telephone Service Availability between 2008 and 2009. A data collection error was identified for 2008 impacting the "no" category and underreporting those who did not have telephone service available. For more information please see Errata Note #53.
·Caution should be used when comparing data for Occupants per Room between 2008 and 2009. A data collection error was identified for 2008 impacting the "1 room" category. For more information please see Errata Note #54.
·In prior years, the universe included all owner-occupied units with a mortgage. It is now restricted to include only those units where SMOCAPI is computed, that is, SMOC and household income are valid values.
·In prior years, the universe included all owner-occupied units without a mortgage. It is now restricted to include only those units where SMOCAPI is computed, that is, SMOC and household income are valid values.
·In prior years, the universe included all renter-occupied units. It is now restricted to include only those units where GRAPI is computed, that is, gross rent and household Income are valid values.
·The median gross rent excludes no cash renters.
·While the 2005-2009 American Community Survey (ACS) data generally reflect the November 2008 Office of Management and Budget (OMB) definitions of metropolitan and micropolitan statistical areas; in certain instances the names, codes, and boundaries of the principal cities shown in ACS tables may differ from the OMB definitions due to differences in the effective dates of the geographic entities.
·Estimates of urban and rural population, housing units, and characteristics reflect boundaries of urban areas defined based on Census 2000 data. Boundaries for urban areas have not been updated since Census 2000. As a result, data for urban and rural areas from the ACS do not necessarily reflect the results of ongoing urbanization.

Explanation of Symbols:
1. An '**' entry in the margin of error column indicates that either no sample observations or too few sample observations were available to compute a standard error and thus the margin of error. A statistical test is not appropriate.
2. An '-' entry in the estimate column indicates that either no sample observations or too few sample observations were available to compute an estimate, or a ratio of medians cannot be calculated because one or both of the median estimates falls in the lowest interval or upper interval of an open-ended distribution.
3. An '-' following a median estimate means the median falls in the lowest interval of an open-ended distribution.
4. An '+' following a median estimate means the median falls in the upper interval of an open-ended distribution.
5. An '***' entry in the margin of error column indicates that the median falls in the lowest interval or upper interval of an open-ended distribution. A statistical test is not appropriate.
6. An '*****' entry in the margin of error column indicates that the estimate is controlled. A statistical test for sampling variability is not appropriate.
7. An 'N' entry in the estimate and margin of error columns indicates that data for this geographic area cannot be displayed because the number of sample cases is too small.
8. An '(X)' means that the estimate is not applicable or not available.

U.S. Census Bureau
American FactFinder

Harrison city, Ohio

Selected Social Characteristics in the United States: 2005-2009

Data Set: **2005-2009 American Community Survey 5-Year Estimates**
Survey: **American Community Survey**

NOTE. Although the American Community Survey (ACS) produces population, demographic and housing unit estimates, it is the Census Bureau's Population Estimates Program that produces and disseminates the official estimates of the population for the nation, states, counties, cities and towns and estimates of housing units for states and counties.

For more information on confidentiality protection, sampling error, nonsampling error, and definitions, see Survey Methodology.

Selected Social Characteristics in the United States	Estimate	Margin of Error	Percent	Margin of Error
HOUSEHOLDS BY TYPE				
Total households	**3,141**	**+/-182**	**3,141**	**(X)**
Family households (families)	2,323	+/-157	74.0%	+/-4.7
With own children under 18 years	1,324	+/-160	42.2%	+/-5.6
Married-couple family	1,742	+/-157	55.5%	+/-5.3
With own children under 18 years	925	+/-141	29.4%	+/-5.2
Male householder, no wife present, family	129	+/-67	4.1%	+/-2.1
With own children under 18 years	118	+/-65	3.8%	+/-2.0
Female householder, no husband present, family	452	+/-151	14.4%	+/-4.7
With own children under 18 years	281	+/-122	8.9%	+/-3.8
Nonfamily households	818	+/-171	26.0%	+/-4.7
Householder living alone	662	+/-148	21.1%	+/-4.0
65 years and over	190	+/-67	6.0%	+/-2.0
Households with one or more people under 18 years	1,440	+/-142	45.8%	+/-5.4
Households with one or more people 65 years and over	578	+/-92	18.4%	+/-2.7
Average household size	2.85	+/-0.16	(X)	(X)
Average family size	3.33	+/-0.18	(X)	(X)
RELATIONSHIP				
Population in households	**8,945**	**+/-23**	**8,945**	**(X)**
Householder	3,141	+/-182	35.1%	+/-2.0
Spouse	1,751	+/-160	19.6%	+/-1.8
Child	3,355	+/-249	37.5%	+/-2.8
Other relatives	308	+/-165	3.4%	+/-1.8
Nonrelatives	390	+/-177	4.4%	+/-2.0
Unmarried partner	191	+/-90	2.1%	+/-1.0
MARITAL STATUS				
Males 15 years and over	**3,249**	**+/-201**	**3,249**	**(X)**
Never married	835	+/-174	25.7%	+/-4.2
Now married, except separated	1,780	+/-149	54.8%	+/-6.4
Separated	137	+/-103	4.2%	+/-3.1
Widowed	43	+/-32	1.3%	+/-1.0
Divorced	454	+/-147	14.0%	+/-4.2
Females 15 years and over	**3,575**	**+/-232**	**3,575**	**(X)**
Never married	948	+/-236	26.5%	+/-5.6
Now married, except separated	1,824	+/-165	51.0%	+/-5.6
Separated	62	+/-65	1.7%	+/-1.8
Widowed	253	+/-100	7.1%	+/-2.6
Divorced	488	+/-121	13.7%	+/-3.4

Selected Social Characteristics in the United States	Estimate	Margin of Error	Percent	Margin of Error
FERTILITY				
Number of women 15 to 50 years old who had a birth in the past 12 months	**227**	**+/-98**	**227**	**(X)**
Unmarried women (widowed, divorced, and never married)	62	+/-53	27.3%	+/-22.6
Per 1,000 unmarried women	52	+/-45	(X)	(X)
Per 1,000 women 15 to 50 years old	92	+/-42	(X)	(X)
Per 1,000 women 15 to 19 years old	94	+/-107	(X)	(X)
Per 1,000 women 20 to 34 years old	161	+/-83	(X)	(X)
Per 1,000 women 35 to 50 years old	25	+/-31	(X)	(X)
GRANDPARENTS				
Number of grandparents living with own grandchildren under 18 years	**153**	**+/-89**	**153**	**(X)**
Responsible for grandchildren	54	+/-51	35.3%	+/-25.8
Years responsible for grandchildren				
Less than 1 year	10	+/-17	6.5%	+/-10.9
1 or 2 years	0	+/-119	0.0%	+/-19.0
3 or 4 years	32	+/-42	20.9%	+/-22.9
5 or more years	12	+/-20	7.8%	+/-12.6
Number of grandparents responsible for own grandchildren under 18 years	**54**	**+/-51**	**54**	**(X)**
Who are female	32	+/-33	59.3%	+/-30.0
Who are married	44	+/-47	81.5%	+/-33.2
SCHOOL ENROLLMENT				
Population 3 years and over enrolled in school	**2,686**	**+/-318**	**2,686**	**(X)**
Nursery school, preschool	145	+/-75	5.4%	+/-2.9
Kindergarten	235	+/-106	8.7%	+/-3.5
Elementary school (grades 1-8)	1,027	+/-226	38.2%	+/-7.6
High school (grades 9-12)	710	+/-191	26.4%	+/-6.7
College or graduate school	569	+/-164	21.2%	+/-4.8
EDUCATIONAL ATTAINMENT				
Population 25 years and over	**5,644**	**+/-253**	**5,644**	**(X)**
Less than 9th grade	225	+/-128	4.0%	+/-2.2
9th to 12th grade, no diploma	580	+/-170	10.3%	+/-2.9
High school graduate (includes equivalency)	2,302	+/-268	40.8%	+/-4.2
Some college, no degree	1,156	+/-188	20.5%	+/-3.4
Associate's degree	320	+/-141	5.7%	+/-2.4
Bachelor's degree	712	+/-173	12.6%	+/-3.0
Graduate or professional degree	349	+/-123	6.2%	+/-2.2
Percent high school graduate or higher	85.7%	+/-3.7	(X)	(X)
Percent bachelor's degree or higher	18.8%	+/-3.9	(X)	(X)
VETERAN STATUS				
Civilian population 18 years and over	**6,252**	**+/-227**	**6,252**	**(X)**
Civilian veterans	756	+/-143	12.1%	+/-2.4
DISABILITY STATUS OF THE CIVILIAN NONINSTITUTIONALIZED POPULATION				
Total Civilian Noninstitutionalized Population	**(X)**	**(X)**	**(X)**	**(X)**
With a disability	(X)	(X)	(X)	(X)
Under 18 years	**(X)**	**(X)**	**(X)**	**(X)**
With a disability	(X)	(X)	(X)	(X)
18 to 64 years	**(X)**	**(X)**	**(X)**	**(X)**
With a disability	(X)	(X)	(X)	(X)
65 years and over	**(X)**	**(X)**	**(X)**	**(X)**
With a disability	(X)	(X)	(X)	(X)
RESIDENCE 1 YEAR AGO				
Population 1 year and over	**8,780**	**+/-99**	**8,780**	**(X)**
Same house	7,729	+/-340	88.0%	+/-3.6
Different house in the U.S.	1,051	+/-314	12.0%	+/-3.6
Same county	845	+/-335	9.6%	+/-3.8

Selected Social Characteristics in the United States	Estimate	Margin of Error	Percent	Margin of Error
Different county	206	+/-120	2.3%	+/-1.4
Same state	46	+/-76	0.5%	+/-0.9
Different state	160	+/-93	1.8%	+/-1.1
Abroad	0	+/-119	0.0%	+/-0.4
PLACE OF BIRTH				
Total population	**8,945**	**+/-23**	**8,945**	**(X)**
Native	8,875	+/-71	99.2%	+/-0.8
Born in United States	8,790	+/-106	98.3%	+/-1.2
State of residence	6,901	+/-275	77.1%	+/-3.1
Different state	1,889	+/-287	21.1%	+/-3.2
Born in Puerto Rico, U.S. Island areas, or born abroad to American parent(s)	85	+/-75	1.0%	+/-0.8
Foreign born	70	+/-71	0.8%	+/-0.8
U.S. CITIZENSHIP STATUS				
Foreign-born population	**70**	**+/-71**	**70**	**(X)**
Naturalized U.S. citizen	43	+/-59	61.4%	+/-46.9
Not a U.S. citizen	27	+/-37	38.6%	+/-46.9
YEAR OF ENTRY				
Population born outside the United States	**155**	**+/-107**	**155**	**(X)**
Native	**85**	**+/-75**	**85**	**(X)**
Entered 2000 or later	55	+/-79	64.7%	+/-58.7
Entered before 2000	30	+/-35	35.3%	+/-58.7
Foreign born	**70**	**+/-71**	**70**	**(X)**
Entered 2000 or later	27	+/-37	38.6%	+/-46.9
Entered before 2000	43	+/-59	61.4%	+/-46.9
WORLD REGION OF BIRTH OF FOREIGN BORN				
Foreign-born population, excluding population born at sea	**70**	**+/-71**	**70**	**(X)**
Europe	12	+/-21	17.1%	+/-30.2
Asia	58	+/-66	82.9%	+/-30.2
Africa	0	+/-119	0.0%	+/-35.1
Oceania	0	+/-119	0.0%	+/-35.1
Latin America	0	+/-119	0.0%	+/-35.1
Northern America	0	+/-119	0.0%	+/-35.1
LANGUAGE SPOKEN AT HOME				
Population 5 years and over	**8,188**	**+/-221**	**8,188**	**(X)**
English only	8,033	+/-258	98.1%	+/-1.1
Language other than English	155	+/-89	1.9%	+/-1.1
Speak English less than "very well"	12	+/-20	0.1%	+/-0.2
Spanish	59	+/-46	0.7%	+/-0.6
Speak English less than "very well"	12	+/-20	0.1%	+/-0.2
Other Indo-European languages	38	+/-37	0.5%	+/-0.5
Speak English less than "very well"	0	+/-119	0.0%	+/-0.4
Asian and Pacific Islander languages	58	+/-66	0.7%	+/-0.8
Speak English less than "very well"	0	+/-119	0.0%	+/-0.4
Other languages	0	+/-119	0.0%	+/-0.4
Speak English less than "very well"	0	+/-119	0.0%	+/-0.4
ANCESTRY				
Total population	**8,945**	**+/-23**	**8,945**	**(X)**
American	1,065	+/-312	11.9%	+/-3.5
Arab	0	+/-119	0.0%	+/-0.4
Czech	31	+/-46	0.3%	+/-0.5
Danish	0	+/-119	0.0%	+/-0.4
Dutch	208	+/-157	2.3%	+/-1.8
English	1,053	+/-323	11.8%	+/-3.6
French (except Basque)	288	+/-211	3.2%	+/-2.4
French Canadian	0	+/-119	0.0%	+/-0.4
German	4,365	+/-463	48.8%	+/-5.2
Greek	0	+/-119	0.0%	+/-0.4
Hungarian	8	+/-13	0.1%	+/-0.1

Selected Social Characteristics in the United States	Estimate	Margin of Error	Percent	Margin of Error
Irish	1,544	+/-406	17.3%	+/-4.5
Italian	547	+/-292	6.1%	+/-3.3
Lithuanian	35	+/-57	0.4%	+/-0.6
Norwegian	17	+/-28	0.2%	+/-0.3
Polish	20	+/-24	0.2%	+/-0.3
Portuguese	0	+/-119	0.0%	+/-0.4
Russian	12	+/-20	0.1%	+/-0.2
Scotch-Irish	82	+/-73	0.9%	+/-0.8
Scottish	120	+/-69	1.3%	+/-0.8
Slovak	0	+/-119	0.0%	+/-0.4
Subsaharan African	0	+/-119	0.0%	+/-0.4
Swedish	43	+/-48	0.5%	+/-0.5
Swiss	10	+/-17	0.1%	+/-0.2
Ukrainian	0	+/-119	0.0%	+/-0.4
Welsh	8	+/-13	0.1%	+/-0.1
West Indian (excluding Hispanic origin groups)	0	+/-119	0.0%	+/-0.4

Source: U.S. Census Bureau, 2005-2009 American Community Survey

Data are based on a sample and are subject to sampling variability. The degree of uncertainty for an estimate arising from sampling variability is represented through the use of a margin of error. The value shown here is the 90 percent margin of error. The margin of error can be interpreted roughly as providing a 90 percent probability that the interval defined by the estimate minus the margin of error and the estimate plus the margin of error (the lower and upper confidence bounds) contains the true value. In addition to sampling variability, the ACS estimates are subject to nonsampling error (for a discussion of nonsampling variability, see Accuracy of the Data). The effect of nonsampling error is not represented in these tables.

Notes:
·Ancestry listed in this table refers to the total number of people who responded with a particular ancestry; for example, the estimate given for Russian represents the number of people who listed Russian as either their first or second ancestry. This table lists only the largest ancestry groups; see the Detailed Tables for more categories. Race and Hispanic origin groups are not included in this table because official data for those groups come from the Race and Hispanic origin questions rather than the ancestry question (see Demographic Table).
·The Census Bureau introduced a new set of disability questions in the 2008 ACS questionnaire. Because of contextual differences between the 2008-2009 disability data and disability data collected in prior years, the Census Bureau is unable to combine the 5 years of disability data in order to produce the multi-year estimate that would appear in this table. Multi-year estimates of disability status will become available once five consecutive years of data are collected. For more information about the differences between the 2008 and prior years' disability questions, see Review of Changes to the Measurement of Disability in the 2008 ACS.
·Data for year of entry of the native population reflect the year of entry into the U.S. by people who were born in Puerto Rico, U.S. Island Areas or born outside the U.S. to a U.S. citizen parent and who subsequently moved to the U.S.
·While the 2005-2009 American Community Survey (ACS) data generally reflect the November 2008 Office of Management and Budget (OMB) definitions of metropolitan and micropolitan statistical areas; in certain instances the names, codes, and boundaries of the principal cities shown in ACS tables may differ from the OMB definitions due to differences in the effective dates of the geographic entities.
·Estimates of urban and rural population, housing units, and characteristics reflect boundaries of urban areas defined based on Census 2000 data. Boundaries for urban areas have not been updated since Census 2000. As a result, data for urban and rural areas from the ACS do not necessarily reflect the results of ongoing urbanization.

Explanation of Symbols:
1. An '**' entry in the margin of error column indicates that either no sample observations or too few sample observations were available to compute a standard error and thus the margin of error. A statistical test is not appropriate.
2. An '-' entry in the estimate column indicates that either no sample observations or too few sample observations were available to compute an estimate, or a ratio of medians cannot be calculated because one or both of the median estimates falls in the lowest interval or upper interval of an open-ended distribution.
3. An '-' following a median estimate means the median falls in the lowest interval of an open-ended distribution.
4. An '+' following a median estimate means the median falls in the upper interval of an open-ended distribution.
5. An '***' entry in the margin of error column indicates that the median falls in the lowest interval or upper interval of an open-ended distribution. A statistical test is not appropriate.
6. An '*****' entry in the margin of error column indicates that the estimate is controlled. A statistical test for sampling variability is not appropriate.
7. An 'N' entry in the estimate and margin of error columns indicates that data for this geographic area cannot be displayed because the number of sample cases is too small.
8. An '(X)' means that the estimate is not applicable or not available.

The letters PDF or symbol indicate a document is in the Portable Document Format (PDF). To view the file you will need the Adobe® Acrobat® Reader, which is available for **free** from the Adobe web site.

U.S. Census Bureau
American FactFinder

Harrison city, Ohio

Population and Housing Narrative Profile: 2005-2009

Data Set: **2005-2009 American Community Survey 5-Year Estimates**
Survey: **American Community Survey**

NOTE. Although the American Community Survey (ACS) produces population, demographic and housing unit estimates, it is the Census Bureau's Population Estimates Program that produces and disseminates the official estimates of the population for the nation, states, counties, cities and towns and estimates of housing units for states and counties.

For more information on confidentiality protection, sampling error, nonsampling error, and definitions, see Survey Methodology.

HOUSEHOLDS AND FAMILIES: In 2005-2009 there were 3,100 households in Harrison city. The average household size was 2.9 people.

Families made up 74 percent of the households in Harrison city. This figure includes both married-couple families (55 percent) and other families (18 percent). Nonfamily households made up 26 percent of all households in Harrison city. Most of the nonfamily households were people living alone, but some were composed of people living in households in which no one was related to the householder.

The Types of Households in Harrison city, Ohio in 2005-2009

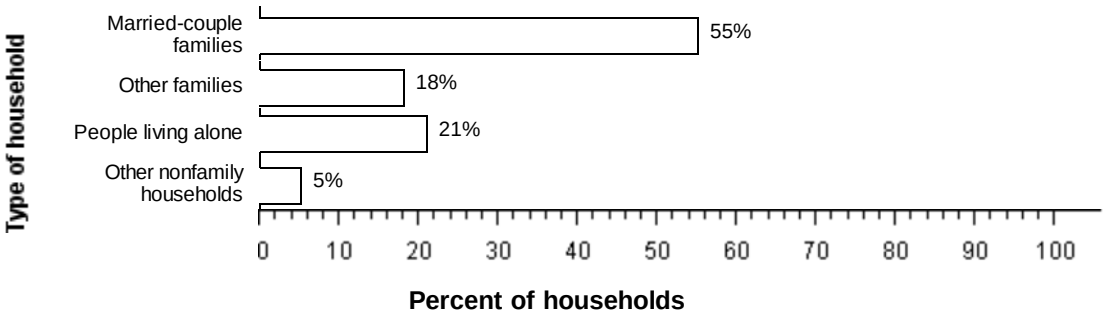

Source: American Community Survey, 2005-2009

NATIVITY AND LANGUAGE: One percent of the people living in Harrison city in 2005-2009 were foreign born. Ninety-nine percent was native, including 77 percent who were born in Ohio.

Among people at least five years old living in Harrison city in 2005-2009, 2 percent spoke a language other than English at home. Of those speaking a language other than English at home, 38 percent spoke Spanish and 62 percent spoke some other language; 8 percent reported that they did not speak English "very well."

GEOGRAPHIC MOBILITY: In 2005-2009, 88 percent of the people at least one year old living in Harrison city were living in the same residence one year earlier; 10 percent had moved during the past year from another residence in the same county, 1 percent from another county in the same state, 2 percent from another state, and less than 0.5 percent from abroad.

Geographic Mobility of Residents of Harrison city, Ohio in 2005-2009

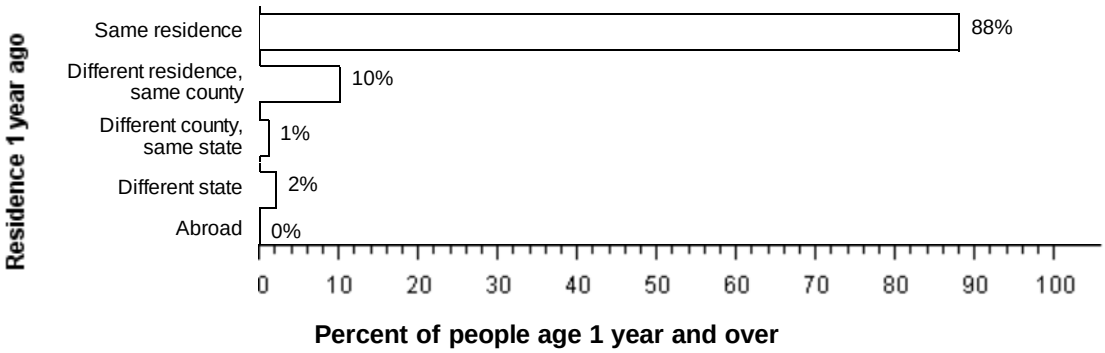

Source: American Community Survey, 2005-2009

EDUCATION: In 2005-2009, 86 percent of people 25 years and over had at least graduated from high school and 19 percent had a bachelor's degree or higher. Fourteen percent were dropouts; they were not enrolled in school and had not graduated from high school.

The total school enrollment in Harrison city was 2,700 in 2005-2009. Nursery school and kindergarten enrollment was 380 and elementary or high school enrollment was 1,700 children. College or graduate school enrollment was 570.

The Educational Attainment of People in Harrison city, Ohio in 2005-2009

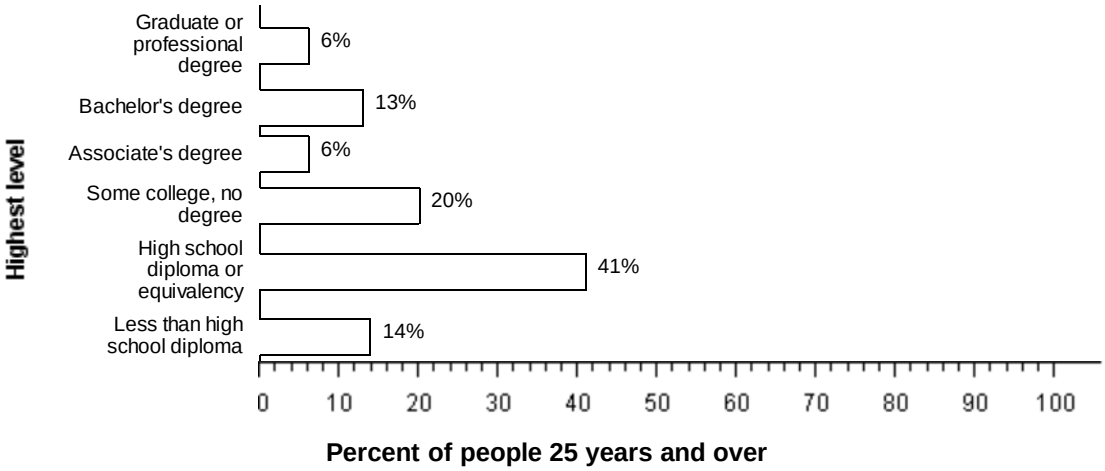

Source: American Community Survey, 2005-2009

DISABILITY: In Harrison city, among people at least five years old in 2005-2009, percent reported a disability. The likelihood of having a disability varied by age - from percent of people 5 to 15 years old, to percent of people 16 to 64 years old, and to percent of those 65 and older.

INDUSTRIES: In 2005-2009, for the employed population 16 years and older, the leading industries in Harrison city were Educational services, and health care, and social assistance, 18 percent, and Manufacturing, 13 percent.

Employment by Industry in Harrison city, Ohio in 2005-2009

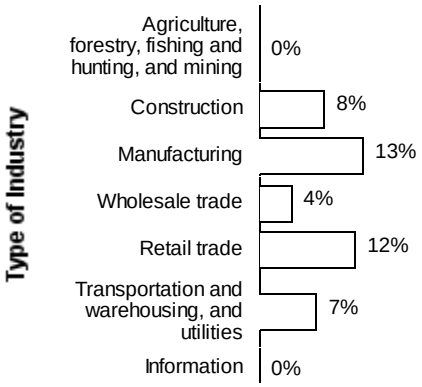

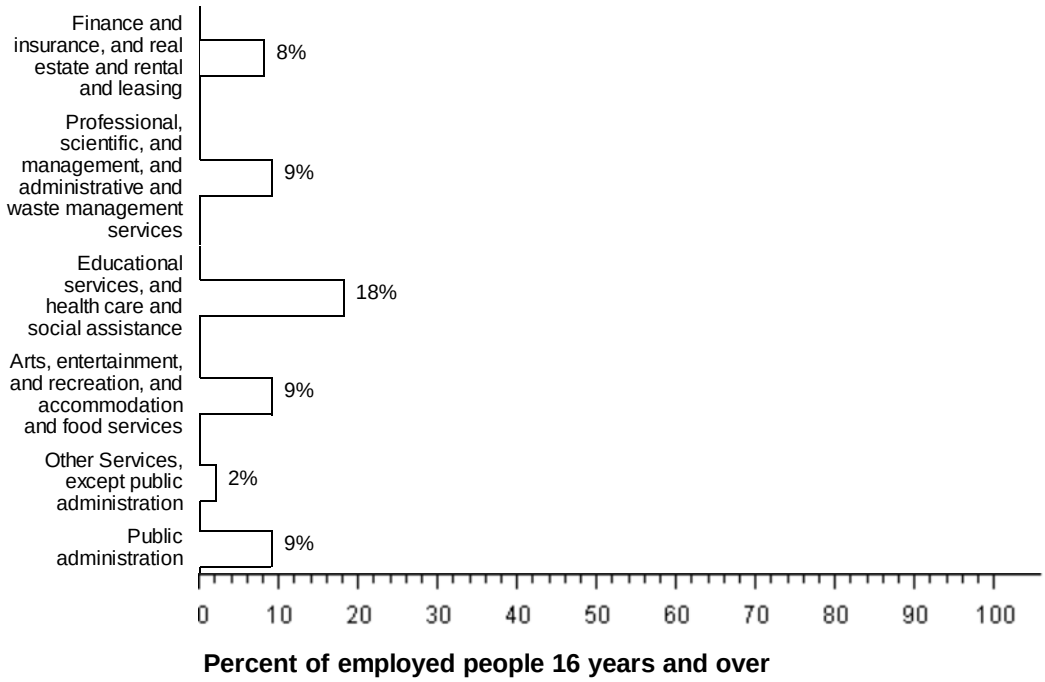

Source: American Community Survey, 2005-2009

OCCUPATIONS AND TYPE OF EMPLOYER: Among the most common occupations were: Sales and office occupations, 29 percent; Management, professional, and related occupations, 24 percent; Service occupations, 22 percent; Production, transportation, and material moving occupations, 14 percent; and Construction, extraction, maintenance, and repair occupations, 11 percent. Eighty-two percent of the people employed were Private wage and salary workers; 15 percent was Federal, state, or local government workers; and 3 percent was Self-employed in own not incorporated business workers.

TRAVEL TO WORK: Eighty-eight percent of Harrison city workers drove to work alone in 2005-2009, 7 percent carpooled, 2 percent took public transportation, and 2 percent used other means. The remaining 2 percent worked at home. Among those who commuted to work, it took them on average 24.3 minutes to get to work.

INCOME: The median income of households in Harrison city was $58,518. Eighty-three percent of the households received earnings and 15 percent received retirement income other than Social Security. Twenty-two percent of the households received Social Security. The average income from Social Security was $15,535. These income sources are not mutually exclusive; that is, some households received income from more than one source.

POVERTY AND PARTICIPATION IN GOVERNMENT PROGRAMS: In 2005-2009, 9 percent of people were in poverty. Eleven percent of related children under 18 were below the poverty level, compared with 11 percent of people 65 years old and over. Six percent of all families and 23 percent of families with a female householder and no husband present had incomes below the poverty level.

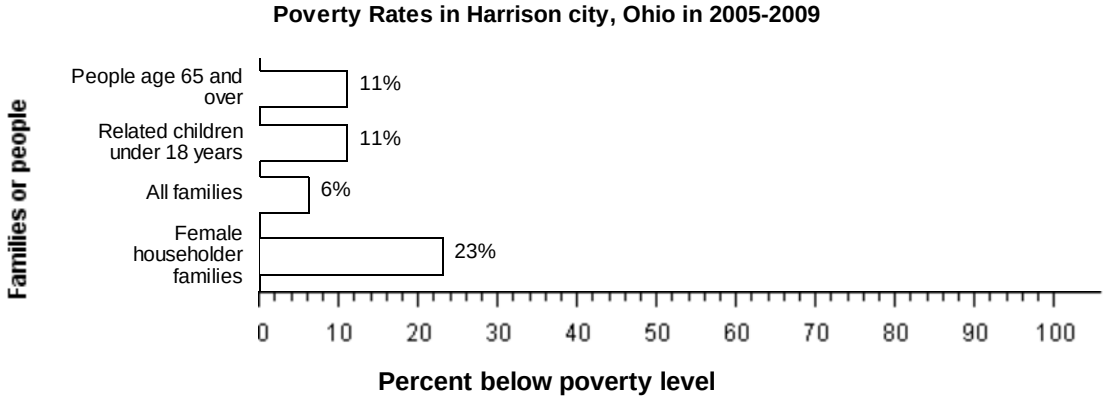

Source: American Community Survey, 2005-2009

POPULATION OF Harrison city: In 2005-2009, Harrison city had a total population of 8,900 - 4,600 (51 percent) females and 4,400 (49 percent) males. The median age was 33.4 years. Thirty percent of the population was under 18 years and 9 percent was 65 years and older.

The Age Distribution of People in Harrison city, Ohio in 2005-2009

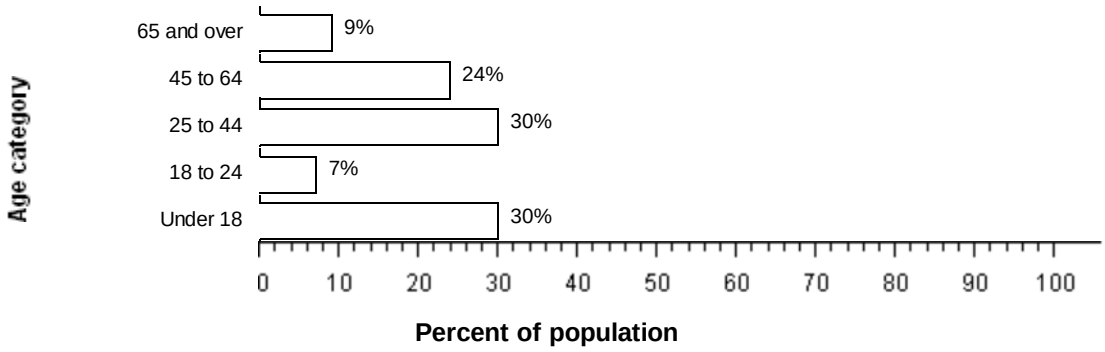

Source: American Community Survey, 2005-2009

For people reporting one race alone, 97 percent was White; less than 0.5 percent was Black or African American; less than 0.5 percent was American Indian and Alaska Native; 1 percent was Asian; less than 0.5 percent was Native Hawaiian and Other Pacific Islander, and less than 0.5 percent was Some other race. One percent reported Two or more races. Less than 0.5 percent of the people in Harrison city was Hispanic. Ninety-seven percent of the people in Harrison city was White non-Hispanic. People of Hispanic origin may be of any race.

HOUSING CHARACTERISTICS: In 2005-2009, Harrison city had a total of 3,300 housing units, 4 percent of which were vacant. Of the total housing units, 76 percent was in single-unit structures, 23 percent was in multi-unit structures, and 1 percent was mobile homes. Thirty-four percent of the housing units were built since 1990.

The Types of Housing Units in Harrison city, Ohio in 2005-2009

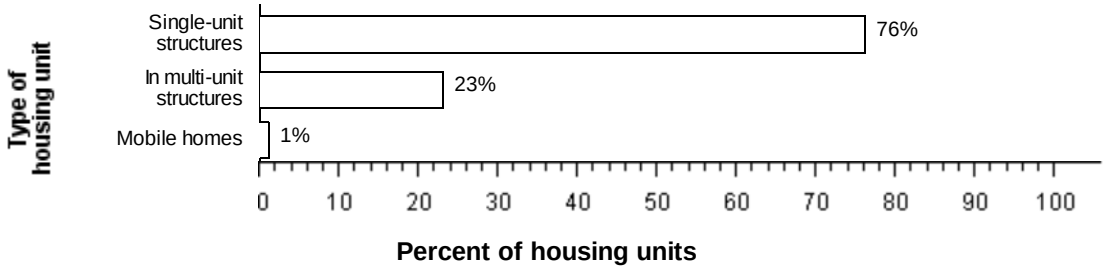

Source: American Community Survey, 2005-2009

OCCUPIED HOUSING UNIT CHARACTERISTICS: In 2005-2009, Harrison city had 3,100 occupied housing units - 2,400 (76 percent) owner occupied and 760 (24 percent) renter occupied. One percent of the households did not have telephone service and 3 percent of the households did not have access to a car, truck, or van for private use. Multi Vehicle households were not rare. Thirty-seven percent had two vehicles and another 29 percent had three or more.

HOUSING COSTS: The median monthly housing costs for mortgaged owners was $1,374, nonmortgaged owners $450, and renters $750. Twenty-five percent of owners with mortgages, 13 percent of owners without mortgages, and 43 percent of renters in Harrison city spent 30 percent or more of household income on housing.

Occupants with a Housing Cost Burden in Harrison city, Ohio in 2005-2009

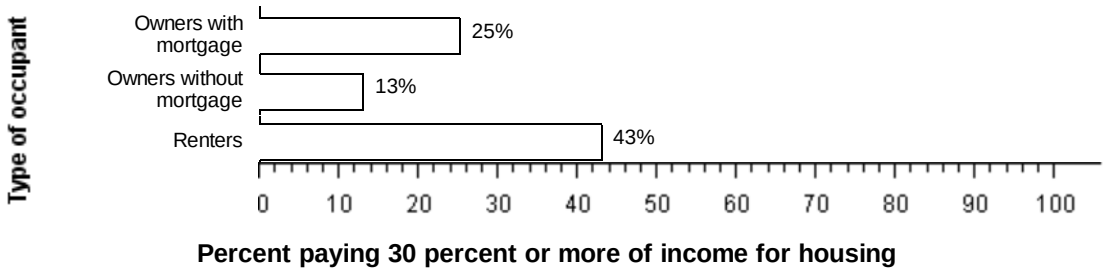

Source: American Community Survey, 2005-2009

Source: U.S. Census Bureau, 2005-2009 American Community Survey

The U.S. Census Bureau's Population Estimates Program produces the official population estimates for the nation, states, counties and places, and the official estimates of housing units for states and counties. The population and housing characteristics included above are derived from the American Community Survey.

Notes:
· Detail may not add to totals due to rounding.
· Percentages are based on unrounded numbers.

U.S. Census Bureau
American FactFinder

North Bend village, Ohio

ACS Demographic and Housing Estimates: 2005-2009

Data Set: **2005-2009 American Community Survey 5-Year Estimates**
Survey: **American Community Survey**

NOTE. Although the American Community Survey (ACS) produces population, demographic and housing unit estimates, it is the Census Bureau's Population Estimates Program that produces and disseminates the official estimates of the population for the nation, states, counties, cities and towns and estimates of housing units for states and counties.

For more information on confidentiality protection, sampling error, nonsampling error, and definitions, see Survey Methodology.

ACS Demographic and Housing Estimates	Estimate	Margin of Error	Percent	Margin of Error
SEX AND AGE				
Total population	**617**	**+/-107**	**617**	**(X)**
Male	319	+/-72	51.7%	+/-7.4
Female	298	+/-68	48.3%	+/-7.4
Under 5 years	34	+/-22	5.5%	+/-3.2
5 to 9 years	23	+/-17	3.7%	+/-2.3
10 to 14 years	2	+/-3	0.3%	+/-0.5
15 to 19 years	20	+/-12	3.2%	+/-1.9
20 to 24 years	31	+/-18	5.0%	+/-2.6
25 to 34 years	65	+/-33	10.5%	+/-4.8
35 to 44 years	78	+/-47	12.6%	+/-6.9
45 to 54 years	96	+/-41	15.6%	+/-6.1
55 to 59 years	61	+/-21	9.9%	+/-3.7
60 to 64 years	75	+/-38	12.2%	+/-6.3
65 to 74 years	91	+/-28	14.7%	+/-4.4
75 to 84 years	36	+/-20	5.8%	+/-3.3
85 years and over	5	+/-6	0.8%	+/-0.9
Median age (years)	53.7	+/-3.5	(X)	(X)
18 years and over	547	+/-88	88.7%	+/-5.4
21 years and over	529	+/-82	85.7%	+/-5.6
62 years and over	190	+/-51	30.8%	+/-8.6
65 years and over	132	+/-33	21.4%	+/-5.4
18 years and over	**547**	**+/-88**	**547**	**(X)**
Male	290	+/-70	53.0%	+/-6.6
Female	257	+/-43	47.0%	+/-6.6
65 years and over	**132**	**+/-33**	**132**	**(X)**
Male	67	+/-24	50.8%	+/-9.4
Female	65	+/-18	49.2%	+/-9.4
RACE				
Total population	**617**	**+/-107**	**617**	**(X)**
One race	617	+/-107	100.0%	+/-5.1
Two or more races	0	+/-119	0.0%	+/-5.1
One race	617	+/-107	100.0%	+/-5.1
White	591	+/-93	95.8%	+/-6.5
Black or African American	0	+/-119	0.0%	+/-5.1
American Indian and Alaska Native	0	+/-119	0.0%	+/-5.1

ACS Demographic and Housing Estimates	Estimate	Margin of Error	Percent	Margin of Error
Cherokee tribal grouping	0	+/-119	0.0%	+/-5.1
Chippewa tribal grouping	0	+/-119	0.0%	+/-5.1
Navajo tribal grouping	0	+/-119	0.0%	+/-5.1
Sioux tribal grouping	0	+/-119	0.0%	+/-5.1
Asian	0	+/-119	0.0%	+/-5.1
Asian Indian	0	+/-119	0.0%	+/-5.1
Chinese	0	+/-119	0.0%	+/-5.1
Filipino	0	+/-119	0.0%	+/-5.1
Japanese	0	+/-119	0.0%	+/-5.1
Korean	0	+/-119	0.0%	+/-5.1
Vietnamese	0	+/-119	0.0%	+/-5.1
Other Asian	0	+/-119	0.0%	+/-5.1
Native Hawaiian and Other Pacific Islander	0	+/-119	0.0%	+/-5.1
Native Hawaiian	0	+/-119	0.0%	+/-5.1
Guamanian or Chamorro	0	+/-119	0.0%	+/-5.1
Samoan	0	+/-119	0.0%	+/-5.1
Other Pacific Islander	0	+/-119	0.0%	+/-5.1
Some other race	26	+/-42	4.2%	+/-6.5
Two or more races	0	+/-119	0.0%	+/-5.1
White and Black or African American	0	+/-119	0.0%	+/-5.1
White and American Indian and Alaska Native	0	+/-119	0.0%	+/-5.1
White and Asian	0	+/-119	0.0%	+/-5.1
Black or African American and American Indian and Alaska Native	0	+/-119	0.0%	+/-5.1
Race alone or in combination with one or more other races				
Total population	**617**	**+/-107**	**617**	**(X)**
White	591	+/-93	95.8%	+/-6.5
Black or African American	0	+/-119	0.0%	+/-5.1
American Indian and Alaska Native	0	+/-119	0.0%	+/-5.1
Asian	0	+/-119	0.0%	+/-5.1
Native Hawaiian and Other Pacific Islander	0	+/-119	0.0%	+/-5.1
Some other race	26	+/-42	4.2%	+/-6.5
HISPANIC OR LATINO AND RACE				
Total population	**617**	**+/-107**	**617**	**(X)**
Hispanic or Latino (of any race)	28	+/-43	4.5%	+/-6.6
Mexican	26	+/-42	4.2%	+/-6.5
Puerto Rican	0	+/-119	0.0%	+/-5.1
Cuban	0	+/-119	0.0%	+/-5.1
Other Hispanic or Latino	2	+/-5	0.3%	+/-0.8
Not Hispanic or Latino	589	+/-94	95.5%	+/-6.6
White alone	589	+/-94	95.5%	+/-6.6
Black or African American alone	0	+/-119	0.0%	+/-5.1
American Indian and Alaska Native alone	0	+/-119	0.0%	+/-5.1
Asian alone	0	+/-119	0.0%	+/-5.1
Native Hawaiian and Other Pacific Islander alone	0	+/-119	0.0%	+/-5.1
Some other race alone	0	+/-119	0.0%	+/-5.1
Two or more races	0	+/-119	0.0%	+/-5.1
Two races including Some other race	0	+/-119	0.0%	+/-5.1
Two races excluding Some other race, and Three or more races	0	+/-119	0.0%	+/-5.1
Total housing units	**283**	**+/-41**	**(X)**	**(X)**

Source: U.S. Census Bureau, 2005-2009 American Community Survey

Data are based on a sample and are subject to sampling variability. The degree of uncertainty for an estimate arising from sampling variability is represented through the use of a margin of error. The value shown here is the 90 percent margin of error. The margin of error can be interpreted roughly as providing a 90 percent probability that the interval defined by the estimate minus the margin of error and the estimate plus the margin of error (the lower and upper confidence bounds) contains the true value. In addition to sampling variability, the ACS estimates are subject to nonsampling error (for a discussion of nonsampling variability, see Accuracy of the Data). The effect of nonsampling error is not represented in these tables.

Notes:
·For more information on understanding race and Hispanic origin data, please see the Census 2000 Brief entitled, Overview of Race and Hispanic Origin, issued March 2001. (pdf format)
·The ACS questions on Hispanic origin and race were revised in 2008 to make them consistent with the Census 2010 question wording. Any changes in estimates for 2008 and beyond may be due to demographic changes, as well as factors including questionnaire changes, differences in ACS population controls, and methodological differences in the population estimates, and therefore should be used with caution. For a summary of questionnaire changes see http://www.census.gov/acs/www/methodology/questionnaire_changes/. For more information about changes in the estimates see http://www.census.gov/population/www/socdemo/hispanic/reports.html.

·While the 2005-2009 American Community Survey (ACS) data generally reflect the November 2008 Office of Management and Budget (OMB) definitions of metropolitan and micropolitan statistical areas; in certain instances the names, codes, and boundaries of the principal cities shown in ACS tables may differ from the OMB definitions due to differences in the effective dates of the geographic entities.
·Estimates of urban and rural population, housing units, and characteristics reflect boundaries of urban areas defined based on Census 2000 data. Boundaries for urban areas have not been updated since Census 2000. As a result, data for urban and rural areas from the ACS do not necessarily reflect the results of ongoing urbanization.

Explanation of Symbols:
1. An '**' entry in the margin of error column indicates that either no sample observations or too few sample observations were available to compute a standard error and thus the margin of error. A statistical test is not appropriate.
2. An '-' entry in the estimate column indicates that either no sample observations or too few sample observations were available to compute an estimate, or a ratio of medians cannot be calculated because one or both of the median estimates falls in the lowest interval or upper interval of an open-ended distribution.
3. An '-' following a median estimate means the median falls in the lowest interval of an open-ended distribution.
4. An '+' following a median estimate means the median falls in the upper interval of an open-ended distribution.
5. An '***' entry in the margin of error column indicates that the median falls in the lowest interval or upper interval of an open-ended distribution. A statistical test is not appropriate.
6. An '*****' entry in the margin of error column indicates that the estimate is controlled. A statistical test for sampling variability is not appropriate.
7. An 'N' entry in the estimate and margin of error columns indicates that data for this geographic area cannot be displayed because the number of sample cases is too small.
8. An '(X)' means that the estimate is not applicable or not available.

The letters PDF or symbol indicate a document is in the Portable Document Format (PDF). To view the file you will need the Adobe® Acrobat® Reader, which is available for **free** from the Adobe web site.

U.S. Census Bureau
American FactFinder

North Bend village, Ohio

Selected Economic Characteristics: 2005-2009

Data Set: **2005-2009 American Community Survey 5-Year Estimates**
Survey: **American Community Survey**

NOTE. Although the American Community Survey (ACS) produces population, demographic and housing unit estimates, it is the Census Bureau's Population Estimates Program that produces and disseminates the official estimates of the population for the nation, states, counties, cities and towns and estimates of housing units for states and counties.

For more information on confidentiality protection, sampling error, nonsampling error, and definitions, see Survey Methodology.

Selected Economic Characteristics	Estimate	Margin of Error	Percent	Margin of Error
EMPLOYMENT STATUS				
Population 16 years and over	**555**	**+/-89**	**555**	**(X)**
In labor force	273	+/-77	49.2%	+/-9.0
Civilian labor force	273	+/-77	49.2%	+/-9.0
Employed	270	+/-76	48.6%	+/-9.0
Unemployed	3	+/-5	0.5%	+/-0.9
Armed Forces	0	+/-119	0.0%	+/-5.7
Not in labor force	282	+/-54	50.8%	+/-9.0
Civilian labor force	**273**	**+/-77**	**273**	**(X)**
Percent Unemployed	1.1%	+/-1.8	(X)	(X)
Females 16 years and over	**262**	**+/-44**	**262**	**(X)**
In labor force	112	+/-40	42.7%	+/-10.6
Civilian labor force	112	+/-40	42.7%	+/-10.6
Employed	109	+/-40	41.6%	+/-10.8
Own children under 6 years	**40**	**+/-25**	**40**	**(X)**
All parents in family in labor force	18	+/-17	45.0%	+/-34.4
Own children 6 to 17 years	**30**	**+/-20**	**30**	**(X)**
All parents in family in labor force	25	+/-19	83.3%	+/-22.3
COMMUTING TO WORK				
Workers 16 years and over	**262**	**+/-75**	**262**	**(X)**
Car, truck, or van -- drove alone	187	+/-41	71.4%	+/-13.8
Car, truck, or van -- carpooled	55	+/-48	21.0%	+/-14.7
Public transportation (excluding taxicab)	0	+/-119	0.0%	+/-11.7
Walked	2	+/-3	0.8%	+/-1.3
Other means	3	+/-4	1.1%	+/-1.7
Worked at home	15	+/-20	5.7%	+/-7.3
Mean travel time to work (minutes)	19.9	+/-2.4	(X)	(X)
OCCUPATION				
Civilian employed population 16 years and over	**270**	**+/-76**	**270**	**(X)**
Management, professional, and related occupations	94	+/-32	34.8%	+/-11.5
Service occupations	46	+/-36	17.0%	+/-11.6
Sales and office occupations	59	+/-17	21.9%	+/-7.0
Farming, fishing, and forestry occupations	26	+/-42	9.6%	+/-14.2
Construction, extraction, maintenance, and repair occupations	5	+/-6	1.9%	+/-2.1
Production, transportation, and material moving occupations	40	+/-24	14.8%	+/-8.6

Selected Economic Characteristics	Estimate	Margin of Error	Percent	Margin of Error
INDUSTRY				
Civilian employed population 16 years and over	**270**	**+/-76**	**270**	**(X)**
Agriculture, forestry, fishing and hunting, and mining	2	+/-3	0.7%	+/-1.3
Construction	20	+/-20	7.4%	+/-7.1
Manufacturing	40	+/-21	14.8%	+/-7.8
Wholesale trade	11	+/-9	4.1%	+/-3.4
Retail trade	19	+/-13	7.0%	+/-4.9
Transportation and warehousing, and utilities	8	+/-7	3.0%	+/-2.8
Information	0	+/-119	0.0%	+/-11.3
Finance and insurance, and real estate and rental and leasing	29	+/-15	10.7%	+/-5.8
Professional, scientific, and management, and administrative and waste management services	49	+/-47	18.1%	+/-14.6
Educational services, and health care and social assistance	59	+/-37	21.9%	+/-12.2
Arts, entertainment, and recreation, and accommodation and food services	28	+/-18	10.4%	+/-6.2
Other services, except public administration	0	+/-119	0.0%	+/-11.3
Public administration	5	+/-7	1.9%	+/-2.7
CLASS OF WORKER				
Civilian employed population 16 years and over	**270**	**+/-76**	**270**	**(X)**
Private wage and salary workers	233	+/-71	86.3%	+/-8.4
Government workers	16	+/-13	5.9%	+/-5.1
Self-employed in own not incorporated business workers	21	+/-21	7.8%	+/-7.1
Unpaid family workers	0	+/-119	0.0%	+/-11.3
INCOME AND BENEFITS (IN 2009 INFLATION-ADJUSTED DOLLARS)				
Total households	**264**	**+/-34**	**264**	**(X)**
Less than $10,000	17	+/-16	6.4%	+/-5.9
$10,000 to $14,999	17	+/-18	6.4%	+/-6.6
$15,000 to $24,999	21	+/-16	8.0%	+/-6.1
$25,000 to $34,999	22	+/-16	8.3%	+/-5.7
$35,000 to $49,999	19	+/-11	7.2%	+/-4.2
$50,000 to $74,999	36	+/-15	13.6%	+/-6.0
$75,000 to $99,999	40	+/-19	15.2%	+/-6.4
$100,000 to $149,999	40	+/-17	15.2%	+/-6.8
$150,000 to $199,999	22	+/-14	8.3%	+/-5.4
$200,000 or more	30	+/-16	11.4%	+/-5.8
Median household income (dollars)	75,000	+/-12,224	(X)	(X)
Mean household income (dollars)	101,595	+/-17,321	(X)	(X)
With earnings	174	+/-34	65.9%	+/-10.3
Mean earnings (dollars)	108,631	+/-22,359	(X)	(X)
With Social Security	100	+/-28	37.9%	+/-10.7
Mean Social Security income (dollars)	17,503	+/-2,854	(X)	(X)
With retirement income	97	+/-26	36.7%	+/-9.2
Mean retirement income (dollars)	29,208	+/-9,243	(X)	(X)
With Supplemental Security Income	3	+/-4	1.1%	+/-1.7
Mean Supplemental Security Income (dollars)	9,133	+/-78	(X)	(X)
With cash public assistance income	0	+/-119	0.0%	+/-11.6
Mean cash public assistance income (dollars)	-	**	(X)	(X)
With Food Stamp/SNAP benefits in the past 12 months	10	+/-12	3.8%	+/-4.3
Families	**196**	**+/-30**	**196**	**(X)**
Less than $10,000	0	+/-119	0.0%	+/-15.2
$10,000 to $14,999	14	+/-16	7.1%	+/-8.1
$15,000 to $24,999	5	+/-6	2.6%	+/-3.2
$25,000 to $34,999	15	+/-13	7.7%	+/-6.5
$35,000 to $49,999	11	+/-8	5.6%	+/-4.0
$50,000 to $74,999	29	+/-17	14.8%	+/-8.5
$75,000 to $99,999	32	+/-13	16.3%	+/-6.4
$100,000 to $149,999	38	+/-16	19.4%	+/-8.4
$150,000 to $199,999	22	+/-14	11.2%	+/-7.5
$200,000 or more	30	+/-16	15.3%	+/-7.5
Median family income (dollars)	95,625	+/-18,642	(X)	(X)
Mean family income (dollars)	124,506	+/-21,313	(X)	(X)

Selected Economic Characteristics	Estimate	Margin of Error	Percent	Margin of Error
Per capita income (dollars)	43,916	+/-8,326	(X)	(X)
Nonfamily households	**68**	**+/-27**	**68**	**(X)**
Median nonfamily income (dollars)	21,875	+/-22,630	(X)	(X)
Mean nonfamily income (dollars)	35,556	+/-19,832	(X)	(X)
Median earnings for workers (dollars)	30,852	+/-5,646	(X)	(X)
Median earnings for male full-time, year-round workers (dollars)	64,107	+/-25,216	(X)	(X)
Median earnings for female full-time, year-round workers (dollars)	29,375	+/-24,127	(X)	(X)
HEALTH INSURANCE COVERAGE				
Civilian Noninstitutionalized Population	**(X)**	**(X)**	**(X)**	**(X)**
With health insurance coverage	(X)	(X)	(X)	(X)
With private health insurance coverage	(X)	(X)	(X)	(X)
With public health coverage	(X)	(X)	(X)	(X)
No health insurance coverage	(X)	(X)	(X)	(X)
Civilian Noninstitutionalized Population Under 18 years	**(X)**	**(X)**	**(X)**	**(X)**
No health insurance coverage	(X)	(X)	(X)	(X)
PERCENTAGE OF FAMILIES AND PEOPLE WHOSE INCOME IN THE PAST 12 MONTHS IS BELOW THE POVERTY LEVEL				
All families	7.1%	+/-8.1	(X)	(X)
With related children under 18 years	0.0%	+/-50.1	(X)	(X)
With related children under 5 years only	0.0%	+/-100.0	(X)	(X)
Married couple families	4.0%	+/-6.3	(X)	(X)
With related children under 18 years	0.0%	+/-59.3	(X)	(X)
With related children under 5 years only	0.0%	+/-100.0	(X)	(X)
Families with female householder, no husband present	0.0%	+/-76.6	(X)	(X)
With related children under 18 years	0.0%	+/-93.8	(X)	(X)
With related children under 5 years only	-	**	(X)	(X)
All people	10.4%	+/-6.7	(X)	(X)
Under 18 years	0.0%	+/-35.1	(X)	(X)
Related children under 18 years	0.0%	+/-35.1	(X)	(X)
Related children under 5 years	0.0%	+/-50.9	(X)	(X)
Related children 5 to 17 years	0.0%	+/-49.4	(X)	(X)
18 years and over	11.7%	+/-7.4	(X)	(X)
18 to 64 years	12.5%	+/-8.0	(X)	(X)
65 years and over	9.1%	+/-9.1	(X)	(X)
People in families	6.4%	+/-7.4	(X)	(X)
Unrelated individuals 15 years and over	30.1%	+/-15.1	(X)	(X)

Source: U.S. Census Bureau, 2005-2009 American Community Survey

Data are based on a sample and are subject to sampling variability. The degree of uncertainty for an estimate arising from sampling variability is represented through the use of a margin of error. The value shown here is the 90 percent margin of error. The margin of error can be interpreted roughly as providing a 90 percent probability that the interval defined by the estimate minus the margin of error and the estimate plus the margin of error (the lower and upper confidence bounds) contains the true value. In addition to sampling variability, the ACS estimates are subject to nonsampling error (for a discussion of nonsampling variability, see Accuracy of the Data). The effect of nonsampling error is not represented in these tables.

Notes:
·Employment and unemployment estimates may vary from the official labor force data released by the Bureau of Labor Statistics because of differences in survey design and data collection. For guidance on differences in employment and unemployment estimates from different sources go to Labor Force Guidance.
·Workers include members of the Armed Forces and civilians who were at work last week.
·Occupation codes are 4-digit codes and are based on Standard Occupational Classification 2000.
·Industry codes are 4-digit codes and are based on the North American Industry Classification System 2002 and 2007. The 2005, 2006 and 2007 ACS data are coded using NAICS 2002 while the 2008 and 2009 ACS data use NAICS 2007 codes. Categories that differ between 2002 and 2007 NAICS are aggregated so that the 5 years of data are consistent in display and reflect the NAICS 2007 codes. The Industry categories adhere to the guidelines issued in Clarification Memorandum No. 2, "NAICS Alternate Aggregation Structure for Use By U.S. Statistical Agencies," issued by the Office of Management and Budget.
·Selected earnings and income data are not available for certain geographic areas due to problems with group quarters data collection and imputation. See the ACS User Notes for details.
·Logical coverage edits applying a rules-based assignment of Medicaid, Medicare and military health coverage were added in 2009 -- please see http://www.census.gov/hhes/www/hlthins/publications/coverage_edits_final.pdf for more details.
·While the 2005-2009 American Community Survey (ACS) data generally reflect the November 2008 Office of Management and Budget (OMB) definitions of metropolitan and micropolitan statistical areas; in certain instances the names, codes, and boundaries of the principal cities shown in ACS tables may differ from the OMB definitions due to differences in the effective dates of the geographic entities.
·Estimates of urban and rural population, housing units, and characteristics reflect boundaries of urban areas defined based on Census 2000 data. Boundaries for urban areas have not been updated since Census 2000. As a result, data for urban and rural areas from the ACS do not necessarily reflect the results of ongoing urbanization.

Explanation of Symbols:
1. An '**' entry in the margin of error column indicates that either no sample observations or too few sample observations were available to compute a standard error and thus the margin of error. A statistical test is not appropriate.
2. An '-' entry in the estimate column indicates that either no sample observations or too few sample observations were available to compute an estimate, or a ratio of medians cannot be calculated because one or both of the median estimates falls in the lowest interval or upper interval of an open-ended distribution.
3. An '-' following a median estimate means the median falls in the lowest interval of an open-ended distribution.
4. An '+' following a median estimate means the median falls in the upper interval of an open-ended distribution.
5. An '***' entry in the margin of error column indicates that the median falls in the lowest interval or upper interval of an open-ended distribution. A statistical test is not appropriate.
6. An '*****' entry in the margin of error column indicates that the estimate is controlled. A statistical test for sampling variability is not appropriate.
7. An 'N' entry in the estimate and margin of error columns indicates that data for this geographic area cannot be displayed because the number of sample cases is too small.
8. An '(X)' means that the estimate is not applicable or not available.

The letters PDF or symbol indicate a document is in the Portable Document Format (PDF). To view the file you will need the Adobe® Acrobat® Reader, which is available for **free** from the Adobe web site.

U.S. Census Bureau
American FactFinder

North Bend village, Ohio

Selected Housing Characteristics: 2005-2009

Data Set: **2005-2009 American Community Survey 5-Year Estimates**
Survey: **American Community Survey**

NOTE. Although the American Community Survey (ACS) produces population, demographic and housing unit estimates, it is the Census Bureau's Population Estimates Program that produces and disseminates the official estimates of the population for the nation, states, counties, cities and towns and estimates of housing units for states and counties.

For more information on confidentiality protection, sampling error, nonsampling error, and definitions, see Survey Methodology.

Selected Housing Characteristics	Estimate	Margin of Error	Percent	Margin of Error
HOUSING OCCUPANCY				
Total housing units	**283**	**+/-41**	**283**	**(X)**
Occupied housing units	264	+/-34	93.3%	+/-7.3
Vacant housing units	19	+/-22	6.7%	+/-7.3
Homeowner vacancy rate	0.0	+/-15.0	(X)	(X)
Rental vacancy rate	0.0	+/-36.7	(X)	(X)
UNITS IN STRUCTURE				
Total housing units	**283**	**+/-41**	**283**	**(X)**
1-unit, detached	143	+/-28	50.5%	+/-7.9
1-unit, attached	84	+/-21	29.7%	+/-7.0
2 units	8	+/-5	2.8%	+/-1.8
3 or 4 units	13	+/-14	4.6%	+/-4.6
5 to 9 units	5	+/-5	1.8%	+/-1.6
10 to 19 units	20	+/-15	7.1%	+/-5.3
20 or more units	0	+/-119	0.0%	+/-10.8
Mobile home	10	+/-15	3.5%	+/-5.3
Boat, RV, van, etc.	0	+/-119	0.0%	+/-10.8
YEAR STRUCTURE BUILT				
Total housing units	**283**	**+/-41**	**283**	**(X)**
Built 2005 or later	32	+/-18	11.3%	+/-6.8
Built 2000 to 2004	59	+/-24	20.8%	+/-8.2
Built 1990 to 1999	68	+/-26	24.0%	+/-8.8
Built 1980 to 1989	6	+/-7	2.1%	+/-2.3
Built 1970 to 1979	0	+/-119	0.0%	+/-10.8
Built 1960 to 1969	15	+/-12	5.3%	+/-4.0
Built 1950 to 1959	10	+/-9	3.5%	+/-3.1
Built 1940 to 1949	11	+/-9	3.9%	+/-3.2
Built 1939 or earlier	82	+/-33	29.0%	+/-9.3
ROOMS				
Total housing units	**283**	**+/-41**	**283**	**(X)**
1 room	7	+/-12	2.5%	+/-4.2
2 rooms	10	+/-15	3.5%	+/-5.3
3 rooms	13	+/-15	4.6%	+/-5.1
4 rooms	33	+/-19	11.7%	+/-6.3
5 rooms	27	+/-15	9.5%	+/-5.3
6 rooms	57	+/-25	20.1%	+/-8.0
7 rooms	47	+/-17	16.6%	+/-6.7
8 rooms	40	+/-24	14.1%	+/-8.1
9 rooms or more	49	+/-16	17.3%	+/-5.5

Selected Housing Characteristics	Estimate	Margin of Error	Percent	Margin of Error
Median rooms	6.4	+/-0.5	(X)	(X)
BEDROOMS				
Total housing units	**283**	**+/-41**	**283**	**(X)**
No bedroom	7	+/-12	2.5%	+/-4.2
1 bedroom	24	+/-20	8.5%	+/-6.5
2 bedrooms	107	+/-29	37.8%	+/-9.1
3 bedrooms	104	+/-25	36.7%	+/-9.4
4 bedrooms	36	+/-19	12.7%	+/-6.0
5 or more bedrooms	5	+/-6	1.8%	+/-2.0
HOUSING TENURE				
Occupied housing units	**264**	**+/-34**	**264**	**(X)**
Owner-occupied	199	+/-29	75.4%	+/-8.7
Renter-occupied	65	+/-26	24.6%	+/-8.7
Average household size of owner-occupied unit	2.26	+/-0.22	(X)	(X)
Average household size of renter-occupied unit	2.57	+/-0.72	(X)	(X)
YEAR HOUSEHOLDER MOVED INTO UNIT				
Occupied housing units	**264**	**+/-34**	**264**	**(X)**
Moved in 2005 or later	87	+/-30	33.0%	+/-10.0
Moved in 2000 to 2004	94	+/-28	35.6%	+/-10.1
Moved in 1990 to 1999	46	+/-16	17.4%	+/-6.2
Moved in 1980 to 1989	14	+/-6	5.3%	+/-2.2
Moved in 1970 to 1979	21	+/-17	8.0%	+/-6.1
Moved in 1969 or earlier	2	+/-4	0.8%	+/-1.4
VEHICLES AVAILABLE				
Occupied housing units	**264**	**+/-34**	**264**	**(X)**
No vehicles available	17	+/-16	6.4%	+/-6.1
1 vehicle available	80	+/-32	30.3%	+/-10.2
2 vehicles available	116	+/-26	43.9%	+/-11.0
3 or more vehicles available	51	+/-20	19.3%	+/-7.1
HOUSE HEATING FUEL				
Occupied housing units	**264**	**+/-34**	**264**	**(X)**
Utility gas	219	+/-34	83.0%	+/-6.9
Bottled, tank, or LP gas	0	+/-119	0.0%	+/-11.6
Electricity	27	+/-16	10.2%	+/-6.0
Fuel oil, kerosene, etc.	18	+/-12	6.8%	+/-4.3
Coal or coke	0	+/-119	0.0%	+/-11.6
Wood	0	+/-119	0.0%	+/-11.6
Solar energy	0	+/-119	0.0%	+/-11.6
Other fuel	0	+/-119	0.0%	+/-11.6
No fuel used	0	+/-119	0.0%	+/-11.6
SELECTED CHARACTERISTICS				
Occupied housing units	**264**	**+/-34**	**264**	**(X)**
Lacking complete plumbing facilities	2	+/-3	0.8%	+/-1.3
Lacking complete kitchen facilities	0	+/-119	0.0%	+/-11.6
No telephone service available	7	+/-12	2.7%	+/-4.2
OCCUPANTS PER ROOM				
Occupied housing units	**264**	**+/-34**	**264**	**(X)**
1.00 or less	257	+/-35	97.3%	+/-4.5
1.01 to 1.50	0	+/-119	0.0%	+/-11.6
1.51 or more	7	+/-12	2.7%	+/-4.5
VALUE				
Owner-occupied units	**199**	**+/-29**	**199**	**(X)**
Less than $50,000	0	+/-119	0.0%	+/-15.0
$50,000 to $99,999	32	+/-14	16.1%	+/-6.3
$100,000 to $149,999	14	+/-10	7.0%	+/-4.6
$150,000 to $199,999	16	+/-12	8.0%	+/-5.7
$200,000 to $299,999	34	+/-14	17.1%	+/-6.5

Selected Housing Characteristics	Estimate	Margin of Error	Percent	Margin of Error
$300,000 to $499,999	74	+/-25	37.2%	+/-11.3
$500,000 to $999,999	27	+/-16	13.6%	+/-8.0
$1,000,000 or more	2	+/-3	1.0%	+/-1.6
Median (dollars)	309,000	+/-41,559	(X)	(X)
MORTGAGE STATUS				
Owner-occupied units	**199**	**+/-29**	**199**	**(X)**
Housing units with a mortgage	137	+/-31	68.8%	+/-11.6
Housing units without a mortgage	62	+/-24	31.2%	+/-11.6
SELECTED MONTHLY OWNER COSTS (SMOC)				
Housing units with a mortgage	**137**	**+/-31**	**137**	**(X)**
Less than $300	0	+/-119	0.0%	+/-20.9
$300 to $499	8	+/-12	5.8%	+/-8.8
$500 to $699	8	+/-7	5.8%	+/-5.0
$700 to $999	12	+/-13	8.8%	+/-9.3
$1,000 to $1,499	10	+/-8	7.3%	+/-5.9
$1,500 to $1,999	15	+/-9	10.9%	+/-6.7
$2,000 or more	84	+/-25	61.3%	+/-11.1
Median (dollars)	2,310	+/-278	(X)	(X)
Housing units without a mortgage	**62**	**+/-24**	**62**	**(X)**
Less than $100	0	+/-119	0.0%	+/-37.6
$100 to $199	0	+/-119	0.0%	+/-37.6
$200 to $299	0	+/-119	0.0%	+/-37.6
$300 to $399	2	+/-4	3.2%	+/-5.5
$400 or more	60	+/-23	96.8%	+/-5.5
Median (dollars)	775	+/-139	(X)	(X)
SELECTED MONTHLY OWNER COSTS AS A PERCENTAGE OF HOUSEHOLD INCOME (SMOCAPI)				
Housing units with a mortgage (excluding units where SMOCAPI cannot be computed)	**128**	**+/-29**	**128**	**(X)**
Less than 20.0 percent	60	+/-24	46.9%	+/-16.0
20.0 to 24.9 percent	23	+/-15	18.0%	+/-11.8
25.0 to 29.9 percent	21	+/-16	16.4%	+/-11.5
30.0 to 34.9 percent	2	+/-3	1.6%	+/-2.7
35.0 percent or more	22	+/-12	17.2%	+/-9.2
Not computed	9	+/-14	(X)	(X)
Housing unit without a mortgage (excluding units where SMOCAPI cannot be computed)	**62**	**+/-24**	**62**	**(X)**
Less than 10.0 percent	20	+/-14	32.3%	+/-17.5
10.0 to 14.9 percent	20	+/-15	32.3%	+/-18.1
15.0 to 19.9 percent	10	+/-11	16.1%	+/-14.0
20.0 to 24.9 percent	0	+/-119	0.0%	+/-37.6
25.0 to 29.9 percent	2	+/-3	3.2%	+/-4.9
30.0 to 34.9 percent	0	+/-119	0.0%	+/-37.6
35.0 percent or more	10	+/-8	16.1%	+/-12.8
Not computed	0	+/-119	(X)	(X)
GROSS RENT				
Occupied units paying rent	**65**	**+/-26**	**65**	**(X)**
Less than $200	0	+/-119	0.0%	+/-36.7
$200 to $299	0	+/-119	0.0%	+/-36.7
$300 to $499	0	+/-119	0.0%	+/-36.7
$500 to $749	38	+/-20	58.5%	+/-22.8
$750 to $999	11	+/-13	16.9%	+/-18.7
$1,000 to $1,499	14	+/-14	21.5%	+/-19.6
$1,500 or more	2	+/-4	3.1%	+/-6.0
Median (dollars)	679	+/-106	(X)	(X)
No rent paid	0	+/-119	(X)	(X)
GROSS RENT AS A PERCENTAGE OF HOUSEHOLD INCOME (GRAPI)				
Occupied units paying rent (excluding units where GRAPI cannot be computed)	**65**	**+/-26**	**65**	**(X)**
Less than 15.0 percent	12	+/-13	18.5%	+/-19.0

Selected Housing Characteristics	Estimate	Margin of Error	Percent	Margin of Error
15.0 to 19.9 percent	5	+/-9	7.7%	+/-13.8
20.0 to 24.9 percent	3	+/-5	4.6%	+/-7.5
25.0 to 29.9 percent	7	+/-8	10.8%	+/-12.6
30.0 to 34.9 percent	6	+/-10	9.2%	+/-15.4
35.0 percent or more	32	+/-21	49.2%	+/-24.7
Not computed	0	+/-119	(X)	(X)

Source: U.S. Census Bureau, 2005-2009 American Community Survey

Data are based on a sample and are subject to sampling variability. The degree of uncertainty for an estimate arising from sampling variability is represented through the use of a margin of error. The value shown here is the 90 percent margin of error. The margin of error can be interpreted roughly as providing a 90 percent probability that the interval defined by the estimate minus the margin of error and the estimate plus the margin of error (the lower and upper confidence bounds) contains the true value. In addition to sampling variability, the ACS estimates are subject to nonsampling error (for a discussion of nonsampling variability, see Accuracy of the Data). The effect of nonsampling error is not represented in these tables.

Notes:
·Caution should be used when comparing data for Number of Rooms between 2008 and 2009. A data collection error was identified for 2008 impacting the "1 room" category. For more information please see Errata Note #54.
·Caution should be used when comparing data for Number of Bedrooms between 2008 and 2009. A data collection error was identified for 2008 impacting the "0 bedrooms" category. For more information please see Errata Note #54.
·The 2005-2009 plumbing data for Puerto Rico will not be shown. Research indicates that the questions on plumbing facilities that were introduced in 2008 in the stateside American Community Survey and the 2008 Puerto Rico Community Survey may not have been appropriate for Puerto Rico.
·Caution should be used when comparing data for Telephone Service Availability between 2008 and 2009. A data collection error was identified for 2008 impacting the "no" category and underreporting those who did not have telephone service available. For more information please see Errata Note #53.
·Caution should be used when comparing data for Occupants per Room between 2008 and 2009. A data collection error was identified for 2008 impacting the "1 room" category. For more information please see Errata Note #54.
·In prior years, the universe included all owner-occupied units with a mortgage. It is now restricted to include only those units where SMOCAPI is computed, that is, SMOC and household income are valid values.
·In prior years, the universe included all owner-occupied units without a mortgage. It is now restricted to include only those units where SMOCAPI is computed, that is, SMOC and household income are valid values.
·In prior years, the universe included all renter-occupied units. It is now restricted to include only those units where GRAPI is computed, that is, gross rent and household Income are valid values.
·The median gross rent excludes no cash renters.
·While the 2005-2009 American Community Survey (ACS) data generally reflect the November 2008 Office of Management and Budget (OMB) definitions of metropolitan and micropolitan statistical areas; in certain instances the names, codes, and boundaries of the principal cities shown in ACS tables may differ from the OMB definitions due to differences in the effective dates of the geographic entities.
·Estimates of urban and rural population, housing units, and characteristics reflect boundaries of urban areas defined based on Census 2000 data. Boundaries for urban areas have not been updated since Census 2000. As a result, data for urban and rural areas from the ACS do not necessarily reflect the results of ongoing urbanization.

Explanation of Symbols:
1. An '**' entry in the margin of error column indicates that either no sample observations or too few sample observations were available to compute a standard error and thus the margin of error. A statistical test is not appropriate.
2. An '-' entry in the estimate column indicates that either no sample observations or too few sample observations were available to compute an estimate, or a ratio of medians cannot be calculated because one or both of the median estimates falls in the lowest interval or upper interval of an open-ended distribution.
3. An '-' following a median estimate means the median falls in the lowest interval of an open-ended distribution.
4. An '+' following a median estimate means the median falls in the upper interval of an open-ended distribution.
5. An '***' entry in the margin of error column indicates that the median falls in the lowest interval or upper interval of an open-ended distribution. A statistical test is not appropriate.
6. An '*****' entry in the margin of error column indicates that the estimate is controlled. A statistical test for sampling variability is not appropriate.
7. An 'N' entry in the estimate and margin of error columns indicates that data for this geographic area cannot be displayed because the number of sample cases is too small.
8. An '(X)' means that the estimate is not applicable or not available.

U.S. Census Bureau
American FactFinder

North Bend village, Ohio

Selected Social Characteristics in the United States: 2005-2009

Data Set: **2005-2009 American Community Survey 5-Year Estimates**
Survey: **American Community Survey**

NOTE. Although the American Community Survey (ACS) produces population, demographic and housing unit estimates, it is the Census Bureau's Population Estimates Program that produces and disseminates the official estimates of the population for the nation, states, counties, cities and towns and estimates of housing units for states and counties.

For more information on confidentiality protection, sampling error, nonsampling error, and definitions, see Survey Methodology.

Selected Social Characteristics in the United States	Estimate	Margin of Error	Percent	Margin of Error
HOUSEHOLDS BY TYPE				
Total households	**264**	**+/-34**	**264**	**(X)**
Family households (families)	196	+/-30	74.2%	+/-9.2
With own children under 18 years	35	+/-19	13.3%	+/-6.8
Married-couple family	174	+/-25	65.9%	+/-9.2
With own children under 18 years	25	+/-14	9.5%	+/-5.1
Male householder, no wife present, family	7	+/-12	2.7%	+/-4.5
With own children under 18 years	0	+/-119	0.0%	+/-11.6
Female householder, no husband present, family	15	+/-14	5.7%	+/-5.0
With own children under 18 years	10	+/-13	3.8%	+/-4.6
Nonfamily households	68	+/-27	25.8%	+/-9.2
Householder living alone	55	+/-25	20.8%	+/-9.0
65 years and over	23	+/-16	8.7%	+/-6.0
Households with one or more people under 18 years	35	+/-19	13.3%	+/-6.8
Households with one or more people 65 years and over	86	+/-23	32.6%	+/-8.4
Average household size	2.34	+/-0.26	(X)	(X)
Average family size	2.62	+/-0.27	(X)	(X)
RELATIONSHIP				
Population in households	**617**	**+/-107**	**617**	**(X)**
Householder	264	+/-34	42.8%	+/-4.7
Spouse	171	+/-28	27.7%	+/-4.7
Child	113	+/-45	18.3%	+/-5.6
Other relatives	34	+/-29	5.5%	+/-4.3
Nonrelatives	35	+/-36	5.7%	+/-5.5
Unmarried partner	0	+/-119	0.0%	+/-5.1
MARITAL STATUS				
Males 15 years and over	**296**	**+/-71**	**296**	**(X)**
Never married	93	+/-60	31.4%	+/-14.6
Now married, except separated	170	+/-27	57.4%	+/-12.1
Separated	8	+/-11	2.7%	+/-3.7
Widowed	3	+/-4	1.0%	+/-1.4
Divorced	22	+/-20	7.4%	+/-6.3
Females 15 years and over	**262**	**+/-44**	**262**	**(X)**
Never married	48	+/-35	18.3%	+/-11.1
Now married, except separated	175	+/-26	66.8%	+/-11.5
Separated	0	+/-119	0.0%	+/-11.7
Widowed	21	+/-15	8.0%	+/-5.7
Divorced	18	+/-12	6.9%	+/-4.8

Selected Social Characteristics in the United States	Estimate	Margin of Error	Percent	Margin of Error
FERTILITY				
Number of women 15 to 50 years old who had a birth in the past 12 months	**6**	**+/-7**	**6**	**(X)**
Unmarried women (widowed, divorced, and never married)	0	+/-119	0.0%	+/-100.0
Per 1,000 unmarried women	0	+/-501	(X)	(X)
Per 1,000 women 15 to 50 years old	71	+/-84	(X)	(X)
Per 1,000 women 15 to 19 years old	0	+/-856	(X)	(X)
Per 1,000 women 20 to 34 years old	73	+/-122	(X)	(X)
Per 1,000 women 35 to 50 years old	94	+/-153	(X)	(X)
GRANDPARENTS				
Number of grandparents living with own grandchildren under 18 years	**13**	**+/-20**	**13**	**(X)**
Responsible for grandchildren	0	+/-119	0.0%	+/-82.3
Years responsible for grandchildren				
Less than 1 year	0	+/-119	0.0%	+/-82.3
1 or 2 years	0	+/-119	0.0%	+/-82.3
3 or 4 years	0	+/-119	0.0%	+/-82.3
5 or more years	0	+/-119	0.0%	+/-82.3
Number of grandparents responsible for own grandchildren under 18 years	**0**	**+/-119**	**0**	**(X)**
Who are female	0	+/-119	-	**
Who are married	0	+/-119	-	**
SCHOOL ENROLLMENT				
Population 3 years and over enrolled in school	**68**	**+/-28**	**68**	**(X)**
Nursery school, preschool	7	+/-8	10.3%	+/-11.5
Kindergarten	6	+/-7	8.8%	+/-10.3
Elementary school (grades 1-8)	16	+/-15	23.5%	+/-17.7
High school (grades 9-12)	17	+/-11	25.0%	+/-14.3
College or graduate school	22	+/-16	32.4%	+/-17.8
EDUCATIONAL ATTAINMENT				
Population 25 years and over	**507**	**+/-77**	**507**	**(X)**
Less than 9th grade	26	+/-32	5.1%	+/-5.9
9th to 12th grade, no diploma	80	+/-49	15.8%	+/-8.9
High school graduate (includes equivalency)	135	+/-46	26.6%	+/-8.5
Some college, no degree	77	+/-29	15.2%	+/-5.7
Associate's degree	31	+/-19	6.1%	+/-3.8
Bachelor's degree	104	+/-29	20.5%	+/-6.1
Graduate or professional degree	54	+/-21	10.7%	+/-3.8
Percent high school graduate or higher	79.1%	+/-9.9	(X)	(X)
Percent bachelor's degree or higher	31.2%	+/-7.1	(X)	(X)
VETERAN STATUS				
Civilian population 18 years and over	**547**	**+/-88**	**547**	**(X)**
Civilian veterans	83	+/-39	15.2%	+/-6.7
DISABILITY STATUS OF THE CIVILIAN NONINSTITUTIONALIZED POPULATION				
Total Civilian Noninstitutionalized Population	**(X)**	**(X)**	**(X)**	**(X)**
With a disability	(X)	(X)	(X)	(X)
Under 18 years	**(X)**	**(X)**	**(X)**	**(X)**
With a disability	(X)	(X)	(X)	(X)
18 to 64 years	**(X)**	**(X)**	**(X)**	**(X)**
With a disability	(X)	(X)	(X)	(X)
65 years and over	**(X)**	**(X)**	**(X)**	**(X)**
With a disability	(X)	(X)	(X)	(X)
RESIDENCE 1 YEAR AGO				
Population 1 year and over	**609**	**+/-106**	**609**	**(X)**
Same house	450	+/-67	73.9%	+/-11.2
Different house in the U.S.	133	+/-75	21.8%	+/-10.6
Same county	74	+/-48	12.2%	+/-7.7

Selected Social Characteristics in the United States	Estimate	Margin of Error	Percent	Margin of Error
Different county	59	+/-62	9.7%	+/-9.3
Same state	0	+/-119	0.0%	+/-5.2
Different state	59	+/-62	9.7%	+/-9.3
Abroad	26	+/-42	4.3%	+/-6.5
PLACE OF BIRTH				
Total population	**617**	**+/-107**	**617**	**(X)**
Native	578	+/-95	93.7%	+/-6.8
Born in United States	578	+/-95	93.7%	+/-6.8
State of residence	385	+/-65	62.4%	+/-9.5
Different state	193	+/-72	31.3%	+/-9.3
Born in Puerto Rico, U.S. Island areas, or born abroad to American parent(s)	0	+/-119	0.0%	+/-5.1
Foreign born	39	+/-45	6.3%	+/-6.8
U.S. CITIZENSHIP STATUS				
Foreign-born population	**39**	**+/-45**	**39**	**(X)**
Naturalized U.S. citizen	13	+/-15	33.3%	+/-52.9
Not a U.S. citizen	26	+/-42	66.7%	+/-52.9
YEAR OF ENTRY				
Population born outside the United States	**39**	**+/-45**	**39**	**(X)**
Native	**0**	**+/-119**	**0**	**(X)**
Entered 2000 or later	0	+/-119	-	**
Entered before 2000	0	+/-119	-	**
Foreign born	**39**	**+/-45**	**39**	**(X)**
Entered 2000 or later	26	+/-42	66.7%	+/-52.9
Entered before 2000	13	+/-15	33.3%	+/-52.9
WORLD REGION OF BIRTH OF FOREIGN BORN				
Foreign-born population, excluding population born at sea	**39**	**+/-45**	**39**	**(X)**
Europe	13	+/-15	33.3%	+/-52.9
Asia	0	+/-119	0.0%	+/-47.5
Africa	0	+/-119	0.0%	+/-47.5
Oceania	0	+/-119	0.0%	+/-47.5
Latin America	26	+/-42	66.7%	+/-52.9
Northern America	0	+/-119	0.0%	+/-47.5
LANGUAGE SPOKEN AT HOME				
Population 5 years and over	**583**	**+/-97**	**583**	**(X)**
English only	554	+/-82	95.0%	+/-6.9
Language other than English	29	+/-42	5.0%	+/-6.9
Speak English less than "very well"	26	+/-42	4.5%	+/-6.8
Spanish	26	+/-42	4.5%	+/-6.8
Speak English less than "very well"	26	+/-42	4.5%	+/-6.8
Other Indo-European languages	3	+/-6	0.5%	+/-1.0
Speak English less than "very well"	0	+/-119	0.0%	+/-5.4
Asian and Pacific Islander languages	0	+/-119	0.0%	+/-5.4
Speak English less than "very well"	0	+/-119	0.0%	+/-5.4
Other languages	0	+/-119	0.0%	+/-5.4
Speak English less than "very well"	0	+/-119	0.0%	+/-5.4
ANCESTRY				
Total population	**617**	**+/-107**	**617**	**(X)**
American	35	+/-28	5.7%	+/-4.6
Arab	0	+/-119	0.0%	+/-5.1
Czech	0	+/-119	0.0%	+/-5.1
Danish	3	+/-4	0.5%	+/-0.7
Dutch	36	+/-29	5.8%	+/-4.6
English	64	+/-23	10.4%	+/-3.7
French (except Basque)	32	+/-25	5.2%	+/-3.9
French Canadian	0	+/-119	0.0%	+/-5.1
German	272	+/-55	44.1%	+/-8.8
Greek	0	+/-119	0.0%	+/-5.1
Hungarian	3	+/-5	0.5%	+/-0.8

Selected Social Characteristics in the United States	Estimate	Margin of Error	Percent	Margin of Error
Irish	84	+/-36	13.6%	+/-5.8
Italian	32	+/-24	5.2%	+/-3.8
Lithuanian	0	+/-119	0.0%	+/-5.1
Norwegian	0	+/-119	0.0%	+/-5.1
Polish	3	+/-5	0.5%	+/-0.8
Portuguese	0	+/-119	0.0%	+/-5.1
Russian	4	+/-6	0.6%	+/-0.9
Scotch-Irish	28	+/-33	4.5%	+/-5.3
Scottish	8	+/-6	1.3%	+/-1.0
Slovak	0	+/-119	0.0%	+/-5.1
Subsaharan African	0	+/-119	0.0%	+/-5.1
Swedish	10	+/-11	1.6%	+/-1.8
Swiss	5	+/-5	0.8%	+/-0.9
Ukrainian	0	+/-119	0.0%	+/-5.1
Welsh	0	+/-119	0.0%	+/-5.1
West Indian (excluding Hispanic origin groups)	0	+/-119	0.0%	+/-5.1

Source: U.S. Census Bureau, 2005-2009 American Community Survey

Data are based on a sample and are subject to sampling variability. The degree of uncertainty for an estimate arising from sampling variability is represented through the use of a margin of error. The value shown here is the 90 percent margin of error. The margin of error can be interpreted roughly as providing a 90 percent probability that the interval defined by the estimate minus the margin of error and the estimate plus the margin of error (the lower and upper confidence bounds) contains the true value. In addition to sampling variability, the ACS estimates are subject to nonsampling error (for a discussion of nonsampling variability, see Accuracy of the Data). The effect of nonsampling error is not represented in these tables.

Notes:
·Ancestry listed in this table refers to the total number of people who responded with a particular ancestry; for example, the estimate given for Russian represents the number of people who listed Russian as either their first or second ancestry. This table lists only the largest ancestry groups; see the Detailed Tables for more categories. Race and Hispanic origin groups are not included in this table because official data for those groups come from the Race and Hispanic origin questions rather than the ancestry question (see Demographic Table).
·The Census Bureau introduced a new set of disability questions in the 2008 ACS questionnaire. Because of contextual differences between the 2008-2009 disability data and disability data collected in prior years, the Census Bureau is unable to combine the 5 years of disability data in order to produce the multi-year estimate that would appear in this table. Multi-year estimates of disability status will become available once five consecutive years of data are collected. For more information about the differences between the 2008 and prior years' disability questions, see Review of Changes to the Measurement of Disability in the 2008 ACS.
·Data for year of entry of the native population reflect the year of entry into the U.S. by people who were born in Puerto Rico, U.S. Island Areas or born outside the U.S. to a U.S. citizen parent and who subsequently moved to the U.S.
·While the 2005-2009 American Community Survey (ACS) data generally reflect the November 2008 Office of Management and Budget (OMB) definitions of metropolitan and micropolitan statistical areas; in certain instances the names, codes, and boundaries of the principal cities shown in ACS tables may differ from the OMB definitions due to differences in the effective dates of the geographic entities.
·Estimates of urban and rural population, housing units, and characteristics reflect boundaries of urban areas defined based on Census 2000 data. Boundaries for urban areas have not been updated since Census 2000. As a result, data for urban and rural areas from the ACS do not necessarily reflect the results of ongoing urbanization.

Explanation of Symbols:
1. An '**' entry in the margin of error column indicates that either no sample observations or too few sample observations were available to compute a standard error and thus the margin of error. A statistical test is not appropriate.
2. An '-' entry in the estimate column indicates that either no sample observations or too few sample observations were available to compute an estimate, or a ratio of medians cannot be calculated because one or both of the median estimates falls in the lowest interval or upper interval of an open-ended distribution.
3. An '-' following a median estimate means the median falls in the lowest interval of an open-ended distribution.
4. An '+' following a median estimate means the median falls in the upper interval of an open-ended distribution.
5. An '***' entry in the margin of error column indicates that the median falls in the lowest interval or upper interval of an open-ended distribution. A statistical test is not appropriate.
6. An '*****' entry in the margin of error column indicates that the estimate is controlled. A statistical test for sampling variability is not appropriate.
7. An 'N' entry in the estimate and margin of error columns indicates that data for this geographic area cannot be displayed because the number of sample cases is too small.
8. An '(X)' means that the estimate is not applicable or not available.

The letters PDF or symbol indicate a document is in the Portable Document Format (PDF). To view the file you will need the Adobe® Acrobat® Reader, which is available for **free** from the Adobe web site.

U.S. Census Bureau
American FactFinder

North Bend village, Ohio

Population and Housing Narrative Profile: 2005-2009
Data Set: **2005-2009 American Community Survey 5-Year Estimates**
Survey: **American Community Survey**

NOTE. Although the American Community Survey (ACS) produces population, demographic and housing unit estimates, it is the Census Bureau's Population Estimates Program that produces and disseminates the official estimates of the population for the nation, states, counties, cities and towns and estimates of housing units for states and counties.

For more information on confidentiality protection, sampling error, nonsampling error, and definitions, see Survey Methodology.

HOUSEHOLDS AND FAMILIES: In 2005-2009 there were 260 households in North Bend village. The average household size was 2.3 people.

Families made up 74 percent of the households in North Bend village. This figure includes both married-couple families (66 percent) and other families (8 percent). Nonfamily households made up 26 percent of all households in North Bend village. Most of the nonfamily households were people living alone, but some were composed of people living in households in which no one was related to the householder.

The Types of Households in North Bend village, Ohio in 2005-2009

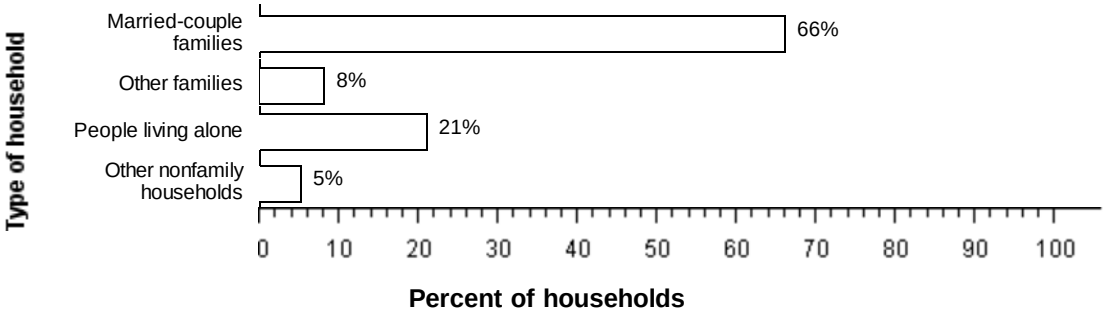

Source: American Community Survey, 2005-2009

NATIVITY AND LANGUAGE: Six percent of the people living in North Bend village in 2005-2009 were foreign born. Ninety-four percent was native, including 62 percent who were born in Ohio.

Among people at least five years old living in North Bend village in 2005-2009, 5 percent spoke a language other than English at home. Of those speaking a language other than English at home, 90 percent spoke Spanish and 10 percent spoke some other language; 90 percent reported that they did not speak English "very well."

GEOGRAPHIC MOBILITY: In 2005-2009, 74 percent of the people at least one year old living in North Bend village were living in the same residence one year earlier; 12 percent had moved during the past year from another residence in the same county, less than 0.5 percent from another county in the same state, 10 percent from another state, and 4 percent from abroad.

Geographic Mobility of Residents of North Bend village, Ohio in 2005-2009

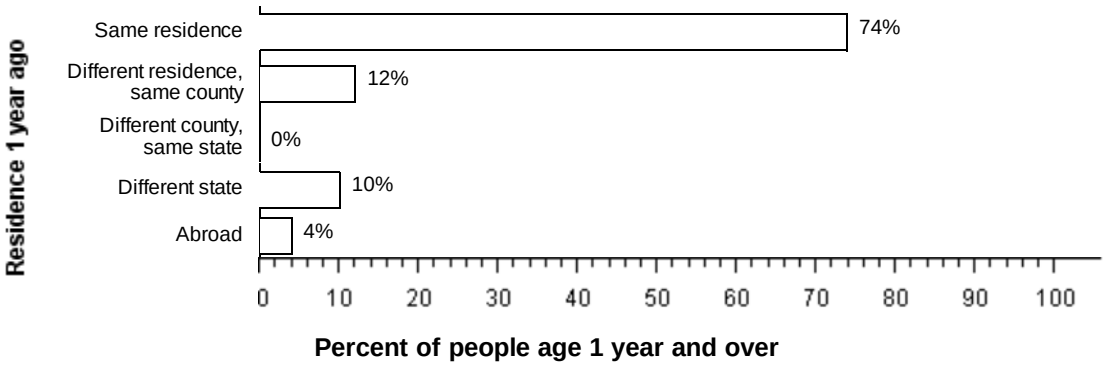

Source: American Community Survey, 2005-2009

EDUCATION: In 2005-2009, 79 percent of people 25 years and over had at least graduated from high school and 31 percent had a bachelor's degree or higher. Twenty-one percent were dropouts; they were not enrolled in school and had not graduated from high school.

The total school enrollment in North Bend village was 68 in 2005-2009. Nursery school and kindergarten enrollment was 13 and elementary or high school enrollment was 33 children. College or graduate school enrollment was 22.

The Educational Attainment of People in North Bend village, Ohio in 2005-2009

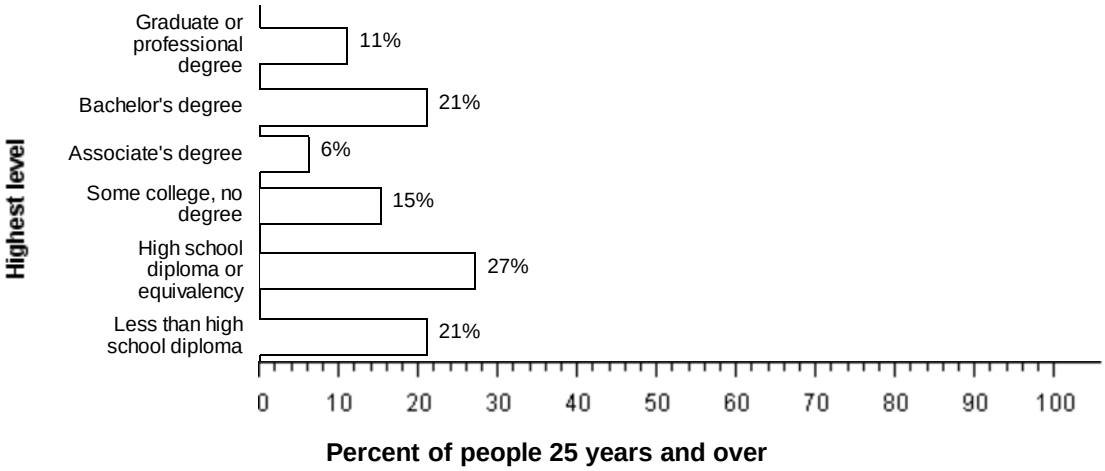

Source: American Community Survey, 2005-2009

DISABILITY: In North Bend village, among people at least five years old in 2005-2009, percent reported a disability. The likelihood of having a disability varied by age - from percent of people 5 to 15 years old, to percent of people 16 to 64 years old, and to percent of those 65 and older.

INDUSTRIES: In 2005-2009, for the employed population 16 years and older, the leading industries in North Bend village were Educational services, and health care, and social assistance, 22 percent, and Professional, scientific, and management, and administrative and waste management services, 18 percent.

Employment by Industry in North Bend village, Ohio in 2005-2009

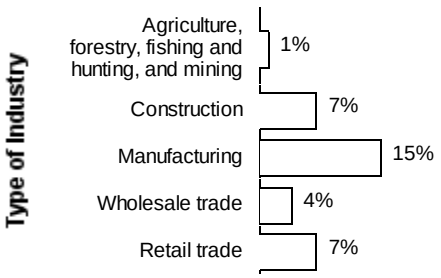

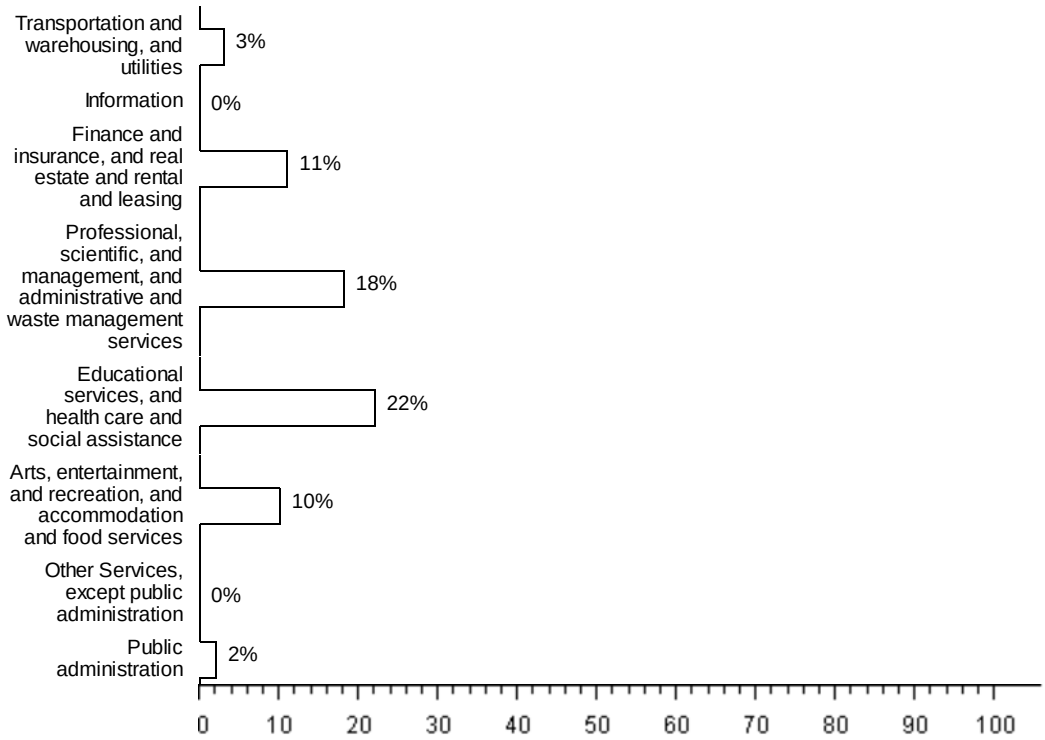

Percent of employed people 16 years and over

Source: American Community Survey, 2005-2009

OCCUPATIONS AND TYPE OF EMPLOYER: Among the most common occupations were: Management, professional, and related occupations, 35 percent; Sales and office occupations, 22 percent; Service occupations, 17 percent; Production, transportation, and material moving occupations, 15 percent; and Farming, fishing, and forestry occupations, 10 percent. Eighty-six percent of the people employed were Private wage and salary workers; 6 percent was Federal, state, or local government workers; and 8 percent was Self-employed in own not incorporated business workers.

TRAVEL TO WORK: Seventy-one percent of North Bend village workers drove to work alone in 2005-2009, 21 percent carpooled, less than 0.5 percent took public transportation, and 2 percent used other means. The remaining 6 percent worked at home. Among those who commuted to work, it took them on average 19.9 minutes to get to work.

INCOME: The median income of households in North Bend village was $75,000. Sixty-six percent of the households received earnings and 37 percent received retirement income other than Social Security. Thirty-eight percent of the households received Social Security. The average income from Social Security was $17,503. These income sources are not mutually exclusive; that is, some households received income from more than one source.

POVERTY AND PARTICIPATION IN GOVERNMENT PROGRAMS: In 2005-2009, 10 percent of people were in poverty. Less than 0.5 percent of related children under 18 were below the poverty level, compared with 9 percent of people 65 years old and over. Seven percent of all families and less than 0.5 percent of families with a female householder and no husband present had incomes below the poverty level.

Poverty Rates in North Bend village, Ohio in 2005-2009

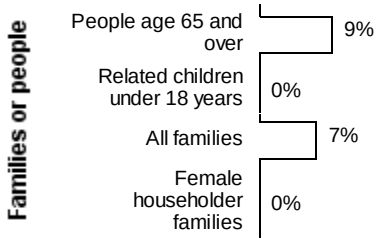

Source: American Community Survey, 2005-2009

POPULATION OF North Bend village: In 2005-2009, North Bend village had a total population of 620 - 300 (48 percent) females and 320 (52 percent) males. The median age was 53.7 years. Eleven percent of the population was under 18 years and 21 percent was 65 years and older.

The Age Distribution of People in North Bend village, Ohio in 2005-2009

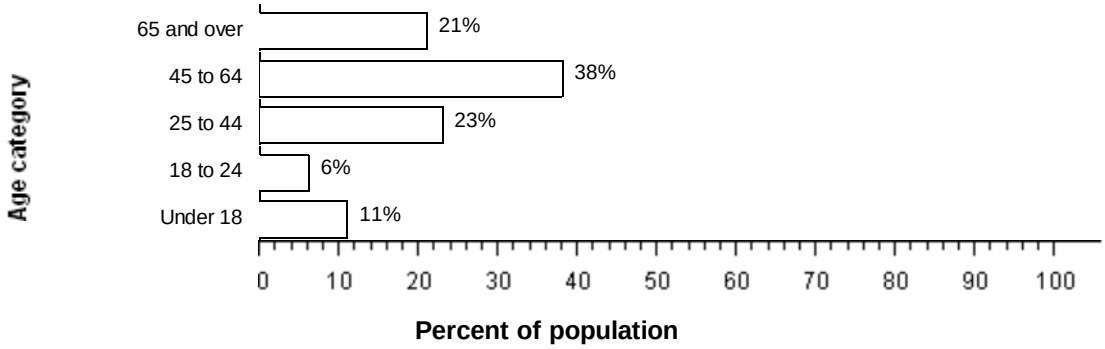

Source: American Community Survey, 2005-2009

For people reporting one race alone, 96 percent was White; less than 0.5 percent was Black or African American; less than 0.5 percent was American Indian and Alaska Native; less than 0.5 percent was Asian; less than 0.5 percent was Native Hawaiian and Other Pacific Islander, and 4 percent was Some other race. Less than 0.5 percent reported Two or more races. Five percent of the people in North Bend village was Hispanic. Ninety-five percent of the people in North Bend village was White non-Hispanic. People of Hispanic origin may be of any race.

HOUSING CHARACTERISTICS: In 2005-2009, North Bend village had a total of 280 housing units, 7 percent of which were vacant. Of the total housing units, 80 percent was in single-unit structures, 16 percent was in multi-unit structures, and 4 percent was mobile homes. Fifty-six percent of the housing units were built since 1990.

The Types of Housing Units in North Bend village, Ohio in 2005-2009

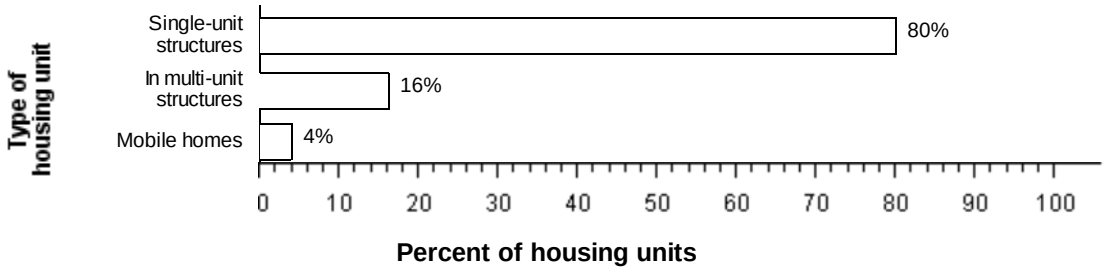

Source: American Community Survey, 2005-2009

OCCUPIED HOUSING UNIT CHARACTERISTICS: In 2005-2009, North Bend village had 260 occupied housing units - 200 (75 percent) owner occupied and 65 (25 percent) renter occupied. Three percent of the households did not have telephone service and 6 percent of the households did not have access to a car, truck, or van for private use. Multi Vehicle households were not rare. Forty-four percent had two vehicles and another 19 percent had three or more.

HOUSING COSTS: The median monthly housing costs for mortgaged owners was $2,310, nonmortgaged owners $775, and renters $679. Nineteen percent of owners with mortgages, 16 percent of owners without mortgages, and 58 percent of renters in North Bend village spent 30 percent or more of household income on housing.

Occupants with a Housing Cost Burden in North Bend village, Ohio in 2005-2009

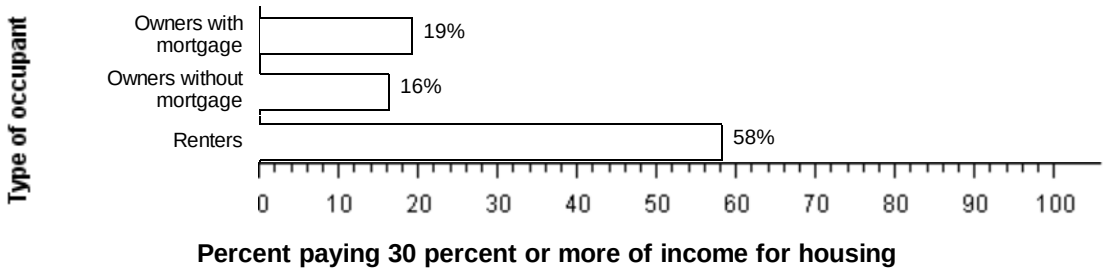

Source: American Community Survey, 2005-2009

Source: U.S. Census Bureau, 2005-2009 American Community Survey

The U.S. Census Bureau's Population Estimates Program produces the official population estimates for the nation, states, counties and places, and the official estimates of housing units for states and counties. The population and housing characteristics included above are derived from the American Community Survey.

Notes:
· Detail may not add to totals due to rounding.
· Percentages are based on unrounded numbers.

ACS Demographic and Housing Estimates	Estimate	Margin of Error	Percent	Margin of Error
Cherokee tribal grouping	0	+/-119	0.0%	+/-0.4
Chippewa tribal grouping	0	+/-119	0.0%	+/-0.4
Navajo tribal grouping	0	+/-119	0.0%	+/-0.4
Sioux tribal grouping	0	+/-119	0.0%	+/-0.4
Asian	212	+/-96	2.5%	+/-1.1
Asian Indian	59	+/-67	0.7%	+/-0.8
Chinese	112	+/-90	1.3%	+/-1.1
Filipino	0	+/-119	0.0%	+/-0.4
Japanese	0	+/-119	0.0%	+/-0.4
Korean	14	+/-22	0.2%	+/-0.3
Vietnamese	0	+/-119	0.0%	+/-0.4
Other Asian	27	+/-40	0.3%	+/-0.5
Native Hawaiian and Other Pacific Islander	12	+/-23	0.1%	+/-0.3
Native Hawaiian	12	+/-23	0.1%	+/-0.3
Guamanian or Chamorro	0	+/-119	0.0%	+/-0.4
Samoan	0	+/-119	0.0%	+/-0.4
Other Pacific Islander	0	+/-119	0.0%	+/-0.4
Some other race	0	+/-119	0.0%	+/-0.4
Two or more races	135	+/-101	1.6%	+/-1.2
White and Black or African American	23	+/-35	0.3%	+/-0.4
White and American Indian and Alaska Native	18	+/-21	0.2%	+/-0.3
White and Asian	65	+/-71	0.8%	+/-0.8
Black or African American and American Indian and Alaska Native	0	+/-119	0.0%	+/-0.4
Race alone or in combination with one or more other races				
Total population	**8,347**	**+/-37**	**8,347**	**(X)**
White	7,386	+/-269	88.5%	+/-3.2
Black or African American	760	+/-232	9.1%	+/-2.8
American Indian and Alaska Native	25	+/-29	0.3%	+/-0.3
Asian	284	+/-123	3.4%	+/-1.5
Native Hawaiian and Other Pacific Islander	34	+/-68	0.4%	+/-0.8
Some other race	0	+/-119	0.0%	+/-0.4
HISPANIC OR LATINO AND RACE				
Total population	**8,347**	**+/-37**	**8,347**	**(X)**
Hispanic or Latino (of any race)	75	+/-78	0.9%	+/-0.9
Mexican	0	+/-119	0.0%	+/-0.4
Puerto Rican	40	+/-63	0.5%	+/-0.8
Cuban	0	+/-119	0.0%	+/-0.4
Other Hispanic or Latino	35	+/-47	0.4%	+/-0.6
Not Hispanic or Latino	8,272	+/-81	99.1%	+/-0.9
White alone	7,183	+/-260	86.1%	+/-3.1
Black or African American alone	730	+/-234	8.7%	+/-2.8
American Indian and Alaska Native alone	0	+/-119	0.0%	+/-0.4
Asian alone	212	+/-96	2.5%	+/-1.1
Native Hawaiian and Other Pacific Islander alone	12	+/-23	0.1%	+/-0.3
Some other race alone	0	+/-119	0.0%	+/-0.4
Two or more races	135	+/-101	1.6%	+/-1.2
Two races including Some other race	0	+/-119	0.0%	+/-0.4
Two races excluding Some other race, and Three or more races	135	+/-101	1.6%	+/-1.2
Total housing units	**3,183**	**+/-146**	**(X)**	**(X)**

Source: U.S. Census Bureau, 2005-2009 American Community Survey

Data are based on a sample and are subject to sampling variability. The degree of uncertainty for an estimate arising from sampling variability is represented through the use of a margin of error. The value shown here is the 90 percent margin of error. The margin of error can be interpreted roughly as providing a 90 percent probability that the interval defined by the estimate minus the margin of error and the estimate plus the margin of error (the lower and upper confidence bounds) contains the true value. In addition to sampling variability, the ACS estimates are subject to nonsampling error (for a discussion of nonsampling variability, see Accuracy of the Data). The effect of nonsampling error is not represented in these tables.

Notes:
·For more information on understanding race and Hispanic origin data, please see the Census 2000 Brief entitled, Overview of Race and Hispanic Origin, issued March 2001. (pdf format)
·The ACS questions on Hispanic origin and race were revised in 2008 to make them consistent with the Census 2010 question wording. Any changes in estimates for 2008 and beyond may be due to demographic changes, as well as factors including questionnaire changes, differences in ACS population controls, and methodological differences in the population estimates, and therefore should be used with caution. For a summary of questionnaire changes see http://www.census.gov/acs/www/methodology/questionnaire_changes/. For more information about changes in the estimates see http://www.census.gov/population/www/socdemo/hispanic/reports.html.

·While the 2005-2009 American Community Survey (ACS) data generally reflect the November 2008 Office of Management and Budget (OMB) definitions of metropolitan and micropolitan statistical areas; in certain instances the names, codes, and boundaries of the principal cities shown in ACS tables may differ from the OMB definitions due to differences in the effective dates of the geographic entities.
·Estimates of urban and rural population, housing units, and characteristics reflect boundaries of urban areas defined based on Census 2000 data. Boundaries for urban areas have not been updated since Census 2000. As a result, data for urban and rural areas from the ACS do not necessarily reflect the results of ongoing urbanization.

Explanation of Symbols:
1. An '**' entry in the margin of error column indicates that either no sample observations or too few sample observations were available to compute a standard error and thus the margin of error. A statistical test is not appropriate.
2. An '-' entry in the estimate column indicates that either no sample observations or too few sample observations were available to compute an estimate, or a ratio of medians cannot be calculated because one or both of the median estimates falls in the lowest interval or upper interval of an open-ended distribution.
3. An '-' following a median estimate means the median falls in the lowest interval of an open-ended distribution.
4. An '+' following a median estimate means the median falls in the upper interval of an open-ended distribution.
5. An '***' entry in the margin of error column indicates that the median falls in the lowest interval or upper interval of an open-ended distribution. A statistical test is not appropriate.
6. An '*****' entry in the margin of error column indicates that the estimate is controlled. A statistical test for sampling variability is not appropriate.
7. An 'N' entry in the estimate and margin of error columns indicates that data for this geographic area cannot be displayed because the number of sample cases is too small.
8. An '(X)' means that the estimate is not applicable or not available.

The letters PDF or symbol indicate a document is in the Portable Document Format (PDF). To view the file you will need the Adobe® Acrobat® Reader, which is available for **free** from the Adobe web site.

U.S. Census Bureau
American FactFinder

Wyoming city, Hamilton County, Ohio

Selected Economic Characteristics: 2005-2009

Data Set: **2005-2009 American Community Survey 5-Year Estimates**
Survey: **American Community Survey**

NOTE. Although the American Community Survey (ACS) produces population, demographic and housing unit estimates, it is the Census Bureau's Population Estimates Program that produces and disseminates the official estimates of the population for the nation, states, counties, cities and towns and estimates of housing units for states and counties.

For more information on confidentiality protection, sampling error, nonsampling error, and definitions, see Survey Methodology.

Selected Economic Characteristics	Estimate	Margin of Error	Percent	Margin of Error
EMPLOYMENT STATUS				
Population 16 years and over	**6,463**	**+/-239**	**6,463**	**(X)**
In labor force	4,197	+/-231	64.9%	+/-3.5
Civilian labor force	4,197	+/-231	64.9%	+/-3.5
Employed	4,066	+/-229	62.9%	+/-3.5
Unemployed	131	+/-87	2.0%	+/-1.3
Armed Forces	0	+/-119	0.0%	+/-0.5
Not in labor force	2,266	+/-262	35.1%	+/-3.5
Civilian labor force	**4,197**	**+/-231**	**4,197**	**(X)**
Percent Unemployed	3.1%	+/-2.0	(X)	(X)
Females 16 years and over	**3,480**	**+/-252**	**3,480**	**(X)**
In labor force	1,954	+/-191	56.1%	+/-4.8
Civilian labor force	1,954	+/-191	56.1%	+/-4.8
Employed	1,904	+/-194	54.7%	+/-5.2
Own children under 6 years	**468**	**+/-150**	**468**	**(X)**
All parents in family in labor force	256	+/-112	54.7%	+/-17.4
Own children 6 to 17 years	**1,865**	**+/-187**	**1,865**	**(X)**
All parents in family in labor force	1,237	+/-259	66.3%	+/-10.2
COMMUTING TO WORK				
Workers 16 years and over	**3,943**	**+/-246**	**3,943**	**(X)**
Car, truck, or van -- drove alone	3,305	+/-245	83.8%	+/-4.6
Car, truck, or van -- carpooled	212	+/-123	5.4%	+/-3.1
Public transportation (excluding taxicab)	68	+/-77	1.7%	+/-2.0
Walked	79	+/-67	2.0%	+/-1.7
Other means	12	+/-20	0.3%	+/-0.5
Worked at home	267	+/-118	6.8%	+/-2.9
Mean travel time to work (minutes)	19.9	+/-1.3	(X)	(X)
OCCUPATION				
Civilian employed population 16 years and over	**4,066**	**+/-229**	**4,066**	**(X)**
Management, professional, and related occupations	2,217	+/-219	54.5%	+/-4.8
Service occupations	493	+/-150	12.1%	+/-3.5
Sales and office occupations	1,028	+/-181	25.3%	+/-4.4
Farming, fishing, and forestry occupations	0	+/-119	0.0%	+/-0.8
Construction, extraction, maintenance, and repair occupations	159	+/-90	3.9%	+/-2.2
Production, transportation, and material moving occupations	169	+/-74	4.2%	+/-1.8

Selected Economic Characteristics	Estimate	Margin of Error	Percent	Margin of Error
INDUSTRY				
Civilian employed population 16 years and over	**4,066**	**+/-229**	**4,066**	**(X)**
Agriculture, forestry, fishing and hunting, and mining	0	+/-119	0.0%	+/-0.8
Construction	130	+/-95	3.2%	+/-2.3
Manufacturing	532	+/-145	13.1%	+/-3.5
Wholesale trade	167	+/-110	4.1%	+/-2.8
Retail trade	398	+/-142	9.8%	+/-3.3
Transportation and warehousing, and utilities	177	+/-108	4.4%	+/-2.7
Information	86	+/-46	2.1%	+/-1.1
Finance and insurance, and real estate and rental and leasing	412	+/-122	10.1%	+/-3.0
Professional, scientific, and management, and administrative and waste management services	610	+/-147	15.0%	+/-3.6
Educational services, and health care and social assistance	982	+/-186	24.2%	+/-4.2
Arts, entertainment, and recreation, and accommodation and food services	263	+/-104	6.5%	+/-2.5
Other services, except public administration	173	+/-76	4.3%	+/-1.8
Public administration	136	+/-71	3.3%	+/-1.7
CLASS OF WORKER				
Civilian employed population 16 years and over	**4,066**	**+/-229**	**4,066**	**(X)**
Private wage and salary workers	3,380	+/-206	83.1%	+/-3.9
Government workers	445	+/-115	10.9%	+/-2.6
Self-employed in own not incorporated business workers	241	+/-112	5.9%	+/-2.7
Unpaid family workers	0	+/-119	0.0%	+/-0.8
INCOME AND BENEFITS (IN 2009 INFLATION-ADJUSTED DOLLARS)				
Total households	**3,000**	**+/-151**	**3,000**	**(X)**
Less than $10,000	37	+/-45	1.2%	+/-1.5
$10,000 to $14,999	120	+/-83	4.0%	+/-2.8
$15,000 to $24,999	163	+/-69	5.4%	+/-2.3
$25,000 to $34,999	142	+/-73	4.7%	+/-2.4
$35,000 to $49,999	233	+/-96	7.8%	+/-3.1
$50,000 to $74,999	448	+/-135	14.9%	+/-4.3
$75,000 to $99,999	465	+/-137	15.5%	+/-4.4
$100,000 to $149,999	580	+/-129	19.3%	+/-4.5
$150,000 to $199,999	387	+/-129	12.9%	+/-4.3
$200,000 or more	425	+/-103	14.2%	+/-3.6
Median household income (dollars)	93,446	+/-8,902	(X)	(X)
Mean household income (dollars)	129,290	+/-13,314	(X)	(X)
With earnings	2,501	+/-139	83.4%	+/-3.7
Mean earnings (dollars)	117,126	+/-13,992	(X)	(X)
With Social Security	766	+/-120	25.5%	+/-3.5
Mean Social Security income (dollars)	17,664	+/-2,032	(X)	(X)
With retirement income	484	+/-124	16.1%	+/-4.0
Mean retirement income (dollars)	33,519	+/-6,599	(X)	(X)
With Supplemental Security Income	15	+/-15	0.5%	+/-0.5
Mean Supplemental Security Income (dollars)	7,447	+/-5,341	(X)	(X)
With cash public assistance income	0	+/-119	0.0%	+/-1.1
Mean cash public assistance income (dollars)	-	**	(X)	(X)
With Food Stamp/SNAP benefits in the past 12 months	30	+/-29	1.0%	+/-1.0
Families	**2,309**	**+/-152**	**2,309**	**(X)**
Less than $10,000	0	+/-119	0.0%	+/-1.4
$10,000 to $14,999	28	+/-32	1.2%	+/-1.4
$15,000 to $24,999	69	+/-37	3.0%	+/-1.6
$25,000 to $34,999	98	+/-69	4.2%	+/-2.8
$35,000 to $49,999	194	+/-93	8.4%	+/-3.8
$50,000 to $74,999	251	+/-95	10.9%	+/-4.0
$75,000 to $99,999	386	+/-130	16.7%	+/-5.6
$100,000 to $149,999	553	+/-127	23.9%	+/-5.6
$150,000 to $199,999	337	+/-107	14.6%	+/-4.6
$200,000 or more	393	+/-103	17.0%	+/-4.5
Median family income (dollars)	109,116	+/-10,101	(X)	(X)
Mean family income (dollars)	146,098	+/-17,409	(X)	(X)

Selected Economic Characteristics	Estimate	Margin of Error	Percent	Margin of Error
Per capita income (dollars)	47,230	+/-4,684	(X)	(X)
Nonfamily households	**691**	**+/-165**	**691**	**(X)**
Median nonfamily income (dollars)	53,375	+/-18,945	(X)	(X)
Mean nonfamily income (dollars)	69,258	+/-18,763	(X)	(X)
Median earnings for workers (dollars)	41,970	+/-3,162	(X)	(X)
Median earnings for male full-time, year-round workers (dollars)	74,740	+/-19,561	(X)	(X)
Median earnings for female full-time, year-round workers (dollars)	54,634	+/-11,676	(X)	(X)
HEALTH INSURANCE COVERAGE				
Civilian Noninstitutionalized Population	**(X)**	**(X)**	**(X)**	**(X)**
With health insurance coverage	(X)	(X)	(X)	(X)
With private health insurance coverage	(X)	(X)	(X)	(X)
With public health coverage	(X)	(X)	(X)	(X)
No health insurance coverage	(X)	(X)	(X)	(X)
Civilian Noninstitutionalized Population Under 18 years	**(X)**	**(X)**	**(X)**	**(X)**
No health insurance coverage	(X)	(X)	(X)	(X)
PERCENTAGE OF FAMILIES AND PEOPLE WHOSE INCOME IN THE PAST 12 MONTHS IS BELOW THE POVERTY LEVEL				
All families	0.7%	+/-1.1	(X)	(X)
With related children under 18 years	1.4%	+/-2.2	(X)	(X)
With related children under 5 years only	0.0%	+/-38.9	(X)	(X)
Married couple families	0.0%	+/-1.8	(X)	(X)
With related children under 18 years	0.0%	+/-3.7	(X)	(X)
With related children under 5 years only	0.0%	+/-41.1	(X)	(X)
Families with female householder, no husband present	4.4%	+/-7.0	(X)	(X)
With related children under 18 years	5.9%	+/-9.5	(X)	(X)
With related children under 5 years only	0.0%	+/-100.0	(X)	(X)
All people	1.7%	+/-1.1	(X)	(X)
Under 18 years	0.7%	+/-1.2	(X)	(X)
Related children under 18 years	0.7%	+/-1.2	(X)	(X)
Related children under 5 years	0.0%	+/-8.6	(X)	(X)
Related children 5 to 17 years	0.9%	+/-1.4	(X)	(X)
18 years and over	2.1%	+/-1.3	(X)	(X)
18 to 64 years	2.4%	+/-1.5	(X)	(X)
65 years and over	0.7%	+/-1.2	(X)	(X)
People in families	0.4%	+/-0.7	(X)	(X)
Unrelated individuals 15 years and over	11.6%	+/-7.2	(X)	(X)

Source: U.S. Census Bureau, 2005-2009 American Community Survey

Data are based on a sample and are subject to sampling variability. The degree of uncertainty for an estimate arising from sampling variability is represented through the use of a margin of error. The value shown here is the 90 percent margin of error. The margin of error can be interpreted roughly as providing a 90 percent probability that the interval defined by the estimate minus the margin of error and the estimate plus the margin of error (the lower and upper confidence bounds) contains the true value. In addition to sampling variability, the ACS estimates are subject to nonsampling error (for a discussion of nonsampling variability, see Accuracy of the Data). The effect of nonsampling error is not represented in these tables.

Notes:
·Employment and unemployment estimates may vary from the official labor force data released by the Bureau of Labor Statistics because of differences in survey design and data collection. For guidance on differences in employment and unemployment estimates from different sources go to Labor Force Guidance.
·Workers include members of the Armed Forces and civilians who were at work last week.
·Occupation codes are 4-digit codes and are based on Standard Occupational Classification 2000.
·Industry codes are 4-digit codes and are based on the North American Industry Classification System 2002 and 2007. The 2005, 2006 and 2007 ACS data are coded using NAICS 2002 while the 2008 and 2009 ACS data use NAICS 2007 codes. Categories that differ between 2002 and 2007 NAICS are aggregated so that the 5 years of data are consistent in display and reflect the NAICS 2007 codes. The Industry categories adhere to the guidelines issued in Clarification Memorandum No. 2, "NAICS Alternate Aggregation Structure for Use By U.S. Statistical Agencies," issued by the Office of Management and Budget.
·Selected earnings and income data are not available for certain geographic areas due to problems with group quarters data collection and imputation. See the ACS User Notes for details.
·Logical coverage edits applying a rules-based assignment of Medicaid, Medicare and military health coverage were added in 2009 -- please see http://www.census.gov/hhes/www/hlthins/publications/coverage_edits_final.pdf for more details.
·While the 2005-2009 American Community Survey (ACS) data generally reflect the November 2008 Office of Management and Budget (OMB) definitions of metropolitan and micropolitan statistical areas; in certain instances the names, codes, and boundaries of the principal cities shown in ACS tables may differ from the OMB definitions due to differences in the effective dates of the geographic entities.
·Estimates of urban and rural population, housing units, and characteristics reflect boundaries of urban areas defined based on Census 2000 data. Boundaries for urban areas have not been updated since Census 2000. As a result, data for urban and rural areas from the ACS do not necessarily reflect the results of ongoing urbanization.

Explanation of Symbols:
1. An '**' entry in the margin of error column indicates that either no sample observations or too few sample observations were available to compute a standard error and thus the margin of error. A statistical test is not appropriate.
2. An '-' entry in the estimate column indicates that either no sample observations or too few sample observations were available to compute an estimate, or a ratio of medians cannot be calculated because one or both of the median estimates falls in the lowest interval or upper interval of an open-ended distribution.
3. An '-' following a median estimate means the median falls in the lowest interval of an open-ended distribution.
4. An '+' following a median estimate means the median falls in the upper interval of an open-ended distribution.
5. An '***' entry in the margin of error column indicates that the median falls in the lowest interval or upper interval of an open-ended distribution. A statistical test is not appropriate.
6. An '*****' entry in the margin of error column indicates that the estimate is controlled. A statistical test for sampling variability is not appropriate.
7. An 'N' entry in the estimate and margin of error columns indicates that data for this geographic area cannot be displayed because the number of sample cases is too small.
8. An '(X)' means that the estimate is not applicable or not available.

The letters PDF or symbol indicate a document is in the Portable Document Format (PDF). To view the file you will need the Adobe® Acrobat® Reader, which is available for **free** from the Adobe web site.

U.S. Census Bureau
American FactFinder

Wyoming city, Hamilton County, Ohio

Selected Housing Characteristics: 2005-2009

Data Set: **2005-2009 American Community Survey 5-Year Estimates**
Survey: **American Community Survey**

NOTE. Although the American Community Survey (ACS) produces population, demographic and housing unit estimates, it is the Census Bureau's Population Estimates Program that produces and disseminates the official estimates of the population for the nation, states, counties, cities and towns and estimates of housing units for states and counties.

For more information on confidentiality protection, sampling error, nonsampling error, and definitions, see Survey Methodology.

Selected Housing Characteristics	Estimate	Margin of Error	Percent	Margin of Error
HOUSING OCCUPANCY				
Total housing units	**3,183**	**+/-146**	**3,183**	**(X)**
Occupied housing units	3,000	+/-151	94.3%	+/-3.2
Vacant housing units	183	+/-104	5.7%	+/-3.2
Homeowner vacancy rate	1.0	+/-1.6	(X)	(X)
Rental vacancy rate	4.6	+/-7.7	(X)	(X)
UNITS IN STRUCTURE				
Total housing units	**3,183**	**+/-146**	**3,183**	**(X)**
1-unit, detached	2,642	+/-164	83.0%	+/-3.3
1-unit, attached	199	+/-74	6.3%	+/-2.3
2 units	145	+/-65	4.6%	+/-2.1
3 or 4 units	68	+/-55	2.1%	+/-1.7
5 to 9 units	49	+/-47	1.5%	+/-1.5
10 to 19 units	67	+/-41	2.1%	+/-1.3
20 or more units	0	+/-119	0.0%	+/-1.0
Mobile home	13	+/-20	0.4%	+/-0.6
Boat, RV, van, etc.	0	+/-119	0.0%	+/-1.0
YEAR STRUCTURE BUILT				
Total housing units	**3,183**	**+/-146**	**3,183**	**(X)**
Built 2005 or later	26	+/-24	0.8%	+/-0.7
Built 2000 to 2004	104	+/-74	3.3%	+/-2.3
Built 1990 to 1999	77	+/-49	2.4%	+/-1.6
Built 1980 to 1989	148	+/-63	4.6%	+/-1.9
Built 1970 to 1979	312	+/-90	9.8%	+/-2.7
Built 1960 to 1969	461	+/-116	14.5%	+/-3.5
Built 1950 to 1959	737	+/-179	23.2%	+/-5.5
Built 1940 to 1949	220	+/-99	6.9%	+/-3.1
Built 1939 or earlier	1,098	+/-143	34.5%	+/-4.3
ROOMS				
Total housing units	**3,183**	**+/-146**	**3,183**	**(X)**
1 room	0	+/-119	0.0%	+/-1.0
2 rooms	0	+/-119	0.0%	+/-1.0
3 rooms	36	+/-33	1.1%	+/-1.0
4 rooms	156	+/-85	4.9%	+/-2.6
5 rooms	267	+/-106	8.4%	+/-3.2
6 rooms	433	+/-117	13.6%	+/-3.7
7 rooms	661	+/-164	20.8%	+/-4.9
8 rooms	600	+/-131	18.9%	+/-4.3
9 rooms or more	1,030	+/-155	32.4%	+/-4.7

Selected Housing Characteristics	Estimate	Margin of Error	Percent	Margin of Error
Median rooms	7.6	+/-0.3	(X)	(X)
BEDROOMS				
Total housing units	**3,183**	**+/-146**	**3,183**	**(X)**
No bedroom	0	+/-119	0.0%	+/-1.0
1 bedroom	123	+/-71	3.9%	+/-2.2
2 bedrooms	474	+/-119	14.9%	+/-3.7
3 bedrooms	1,061	+/-173	33.3%	+/-5.0
4 bedrooms	962	+/-172	30.2%	+/-5.5
5 or more bedrooms	563	+/-114	17.7%	+/-3.5
HOUSING TENURE				
Occupied housing units	**3,000**	**+/-151**	**3,000**	**(X)**
Owner-occupied	2,547	+/-183	84.9%	+/-4.3
Renter-occupied	453	+/-130	15.1%	+/-4.3
Average household size of owner-occupied unit	2.91	+/-0.17	(X)	(X)
Average household size of renter-occupied unit	2.07	+/-0.48	(X)	(X)
YEAR HOUSEHOLDER MOVED INTO UNIT				
Occupied housing units	**3,000**	**+/-151**	**3,000**	**(X)**
Moved in 2005 or later	460	+/-116	15.3%	+/-4.2
Moved in 2000 to 2004	865	+/-156	28.8%	+/-4.9
Moved in 1990 to 1999	776	+/-175	25.9%	+/-5.2
Moved in 1980 to 1989	349	+/-107	11.6%	+/-3.7
Moved in 1970 to 1979	360	+/-119	12.0%	+/-3.9
Moved in 1969 or earlier	190	+/-76	6.3%	+/-2.4
VEHICLES AVAILABLE				
Occupied housing units	**3,000**	**+/-151**	**3,000**	**(X)**
No vehicles available	50	+/-37	1.7%	+/-1.2
1 vehicle available	835	+/-162	27.8%	+/-4.8
2 vehicles available	1,239	+/-182	41.3%	+/-5.6
3 or more vehicles available	876	+/-136	29.2%	+/-4.9
HOUSE HEATING FUEL				
Occupied housing units	**3,000**	**+/-151**	**3,000**	**(X)**
Utility gas	2,665	+/-200	88.8%	+/-3.8
Bottled, tank, or LP gas	48	+/-35	1.6%	+/-1.2
Electricity	256	+/-102	8.5%	+/-3.5
Fuel oil, kerosene, etc.	17	+/-24	0.6%	+/-0.8
Coal or coke	0	+/-119	0.0%	+/-1.1
Wood	14	+/-23	0.5%	+/-0.8
Solar energy	0	+/-119	0.0%	+/-1.1
Other fuel	0	+/-119	0.0%	+/-1.1
No fuel used	0	+/-119	0.0%	+/-1.1
SELECTED CHARACTERISTICS				
Occupied housing units	**3,000**	**+/-151**	**3,000**	**(X)**
Lacking complete plumbing facilities	0	+/-119	0.0%	+/-1.1
Lacking complete kitchen facilities	7	+/-13	0.2%	+/-0.4
No telephone service available	50	+/-44	1.7%	+/-1.5
OCCUPANTS PER ROOM				
Occupied housing units	**3,000**	**+/-151**	**3,000**	**(X)**
1.00 or less	2,977	+/-150	99.2%	+/-1.0
1.01 to 1.50	23	+/-31	0.8%	+/-1.0
1.51 or more	0	+/-119	0.0%	+/-1.1
VALUE				
Owner-occupied units	**2,547**	**+/-183**	**2,547**	**(X)**
Less than $50,000	5	+/-12	0.2%	+/-0.5
$50,000 to $99,999	93	+/-56	3.7%	+/-2.1
$100,000 to $149,999	186	+/-67	7.3%	+/-2.5
$150,000 to $199,999	226	+/-85	8.9%	+/-3.2
$200,000 to $299,999	743	+/-152	29.2%	+/-5.5

Selected Housing Characteristics	Estimate	Margin of Error	Percent	Margin of Error
$300,000 to $499,999	724	+/-151	28.4%	+/-6.0
$500,000 to $999,999	535	+/-117	21.0%	+/-4.4
$1,000,000 or more	35	+/-36	1.4%	+/-1.4
Median (dollars)	304,700	+/-28,946	(X)	(X)
MORTGAGE STATUS				
Owner-occupied units	**2,547**	**+/-183**	**2,547**	**(X)**
Housing units with a mortgage	2,005	+/-181	78.7%	+/-5.1
Housing units without a mortgage	542	+/-140	21.3%	+/-5.1
SELECTED MONTHLY OWNER COSTS (SMOC)				
Housing units with a mortgage	**2,005**	**+/-181**	**2,005**	**(X)**
Less than $300	0	+/-119	0.0%	+/-1.6
$300 to $499	10	+/-15	0.5%	+/-0.7
$500 to $699	16	+/-19	0.8%	+/-1.0
$700 to $999	85	+/-52	4.2%	+/-2.6
$1,000 to $1,499	400	+/-131	20.0%	+/-6.0
$1,500 to $1,999	584	+/-163	29.1%	+/-7.2
$2,000 or more	910	+/-131	45.4%	+/-6.5
Median (dollars)	1,940	+/-76	(X)	(X)
Housing units without a mortgage	**542**	**+/-140**	**542**	**(X)**
Less than $100	0	+/-119	0.0%	+/-5.8
$100 to $199	0	+/-119	0.0%	+/-5.8
$200 to $299	20	+/-26	3.7%	+/-4.7
$300 to $399	22	+/-31	4.1%	+/-5.4
$400 or more	500	+/-129	92.3%	+/-7.2
Median (dollars)	806	+/-85	(X)	(X)
SELECTED MONTHLY OWNER COSTS AS A PERCENTAGE OF HOUSEHOLD INCOME (SMOCAPI)				
Housing units with a mortgage (excluding units where SMOCAPI cannot be computed)	**2,005**	**+/-181**	**2,005**	**(X)**
Less than 20.0 percent	826	+/-135	41.2%	+/-6.4
20.0 to 24.9 percent	347	+/-118	17.3%	+/-5.3
25.0 to 29.9 percent	206	+/-98	10.3%	+/-4.8
30.0 to 34.9 percent	142	+/-85	7.1%	+/-4.1
35.0 percent or more	484	+/-132	24.1%	+/-6.3
Not computed	0	+/-119	(X)	(X)
Housing unit without a mortgage (excluding units where SMOCAPI cannot be computed)	**542**	**+/-140**	**542**	**(X)**
Less than 10.0 percent	240	+/-86	44.3%	+/-11.5
10.0 to 14.9 percent	145	+/-70	26.8%	+/-11.0
15.0 to 19.9 percent	40	+/-40	7.4%	+/-6.9
20.0 to 24.9 percent	35	+/-33	6.5%	+/-6.1
25.0 to 29.9 percent	19	+/-24	3.5%	+/-4.2
30.0 to 34.9 percent	28	+/-28	5.2%	+/-4.8
35.0 percent or more	35	+/-33	6.5%	+/-5.7
Not computed	0	+/-119	(X)	(X)
GROSS RENT				
Occupied units paying rent	**389**	**+/-108**	**389**	**(X)**
Less than $200	0	+/-119	0.0%	+/-8.0
$200 to $299	0	+/-119	0.0%	+/-8.0
$300 to $499	11	+/-17	2.8%	+/-4.5
$500 to $749	149	+/-78	38.3%	+/-14.4
$750 to $999	108	+/-59	27.8%	+/-14.5
$1,000 to $1,499	72	+/-46	18.5%	+/-12.7
$1,500 or more	49	+/-54	12.6%	+/-13.2
Median (dollars)	858	+/-112	(X)	(X)
No rent paid	64	+/-69	(X)	(X)
GROSS RENT AS A PERCENTAGE OF HOUSEHOLD INCOME (GRAPI)				
Occupied units paying rent (excluding units where GRAPI cannot be computed)	**389**	**+/-108**	**389**	**(X)**
Less than 15.0 percent	94	+/-59	24.2%	+/-12.9

Selected Housing Characteristics	Estimate	Margin of Error	Percent	Margin of Error
15.0 to 19.9 percent	16	+/-20	4.1%	+/-5.2
20.0 to 24.9 percent	53	+/-56	13.6%	+/-13.5
25.0 to 29.9 percent	35	+/-42	9.0%	+/-10.5
30.0 to 34.9 percent	29	+/-26	7.5%	+/-6.9
35.0 percent or more	162	+/-74	41.6%	+/-17.2
Not computed	64	+/-69	(X)	(X)

Source: U.S. Census Bureau, 2005-2009 American Community Survey

Data are based on a sample and are subject to sampling variability. The degree of uncertainty for an estimate arising from sampling variability is represented through the use of a margin of error. The value shown here is the 90 percent margin of error. The margin of error can be interpreted roughly as providing a 90 percent probability that the interval defined by the estimate minus the margin of error and the estimate plus the margin of error (the lower and upper confidence bounds) contains the true value. In addition to sampling variability, the ACS estimates are subject to nonsampling error (for a discussion of nonsampling variability, see Accuracy of the Data). The effect of nonsampling error is not represented in these tables.

Notes:
·Caution should be used when comparing data for Number of Rooms between 2008 and 2009. A data collection error was identified for 2008 impacting the "1 room" category. For more information please see Errata Note #54.
·Caution should be used when comparing data for Number of Bedrooms between 2008 and 2009. A data collection error was identified for 2008 impacting the "0 bedrooms" category. For more information please see Errata Note #54.
·The 2005-2009 plumbing data for Puerto Rico will not be shown. Research indicates that the questions on plumbing facilities that were introduced in 2008 in the stateside American Community Survey and the 2008 Puerto Rico Community Survey may not have been appropriate for Puerto Rico.
·Caution should be used when comparing data for Telephone Service Availability between 2008 and 2009. A data collection error was identified for 2008 impacting the "no" category and underreporting those who did not have telephone service available. For more information please see Errata Note #53.
·Caution should be used when comparing data for Occupants per Room between 2008 and 2009. A data collection error was identified for 2008 impacting the "1 room" category. For more information please see Errata Note #54.
·In prior years, the universe included all owner-occupied units with a mortgage. It is now restricted to include only those units where SMOCAPI is computed, that is, SMOC and household income are valid values.
·In prior years, the universe included all owner-occupied units without a mortgage. It is now restricted to include only those units where SMOCAPI is computed, that is, SMOC and household income are valid values.
·In prior years, the universe included all renter-occupied units. It is now restricted to include only those units where GRAPI is computed, that is, gross rent and household Income are valid values.
·The median gross rent excludes no cash renters.
·While the 2005-2009 American Community Survey (ACS) data generally reflect the November 2008 Office of Management and Budget (OMB) definitions of metropolitan and micropolitan statistical areas; in certain instances the names, codes, and boundaries of the principal cities shown in ACS tables may differ from the OMB definitions due to differences in the effective dates of the geographic entities.
·Estimates of urban and rural population, housing units, and characteristics reflect boundaries of urban areas defined based on Census 2000 data. Boundaries for urban areas have not been updated since Census 2000. As a result, data for urban and rural areas from the ACS do not necessarily reflect the results of ongoing urbanization.

Explanation of Symbols:
1. An '**' entry in the margin of error column indicates that either no sample observations or too few sample observations were available to compute a standard error and thus the margin of error. A statistical test is not appropriate.
2. An '-' entry in the estimate column indicates that either no sample observations or too few sample observations were available to compute an estimate, or a ratio of medians cannot be calculated because one or both of the median estimates falls in the lowest interval or upper interval of an open-ended distribution.
3. An '-' following a median estimate means the median falls in the lowest interval of an open-ended distribution.
4. An '+' following a median estimate means the median falls in the upper interval of an open-ended distribution.
5. An '***' entry in the margin of error column indicates that the median falls in the lowest interval or upper interval of an open-ended distribution. A statistical test is not appropriate.
6. An '*****' entry in the margin of error column indicates that the estimate is controlled. A statistical test for sampling variability is not appropriate.
7. An 'N' entry in the estimate and margin of error columns indicates that data for this geographic area cannot be displayed because the number of sample cases is too small.
8. An '(X)' means that the estimate is not applicable or not available.

U.S. Census Bureau
American FactFinder

Wyoming city, Hamilton County, Ohio

Selected Social Characteristics in the United States: 2005-2009

Data Set: **2005-2009 American Community Survey 5-Year Estimates**
Survey: **American Community Survey**

NOTE. Although the American Community Survey (ACS) produces population, demographic and housing unit estimates, it is the Census Bureau's Population Estimates Program that produces and disseminates the official estimates of the population for the nation, states, counties, cities and towns and estimates of housing units for states and counties.

For more information on confidentiality protection, sampling error, nonsampling error, and definitions, see Survey Methodology.

Selected Social Characteristics in the United States	Estimate	Margin of Error	Percent	Margin of Error
HOUSEHOLDS BY TYPE				
Total households	**3,000**	**+/-151**	**3,000**	**(X)**
Family households (families)	2,309	+/-152	77.0%	+/-5.0
With own children under 18 years	1,134	+/-122	37.8%	+/-4.0
Married-couple family	1,834	+/-163	61.1%	+/-5.2
With own children under 18 years	851	+/-106	28.4%	+/-3.5
Male householder, no wife present, family	108	+/-73	3.6%	+/-2.5
With own children under 18 years	27	+/-29	0.9%	+/-1.0
Female householder, no husband present, family	367	+/-132	12.2%	+/-4.4
With own children under 18 years	256	+/-118	8.5%	+/-3.9
Nonfamily households	691	+/-165	23.0%	+/-5.0
Householder living alone	611	+/-164	20.4%	+/-4.9
65 years and over	243	+/-100	8.1%	+/-3.2
Households with one or more people under 18 years	1,196	+/-116	39.9%	+/-4.0
Households with one or more people 65 years and over	724	+/-115	24.1%	+/-3.4
Average household size	2.78	+/-0.14	(X)	(X)
Average family size	3.19	+/-0.17	(X)	(X)
RELATIONSHIP				
Population in households	**8,347**	**+/-37**	**8,347**	**(X)**
Householder	3,000	+/-151	35.9%	+/-1.8
Spouse	1,845	+/-159	22.1%	+/-1.9
Child	3,035	+/-238	36.4%	+/-2.9
Other relatives	172	+/-84	2.1%	+/-1.0
Nonrelatives	295	+/-154	3.5%	+/-1.8
Unmarried partner	106	+/-77	1.3%	+/-0.9
MARITAL STATUS				
Males 15 years and over	**3,043**	**+/-225**	**3,043**	**(X)**
Never married	895	+/-220	29.4%	+/-5.8
Now married, except separated	1,856	+/-154	61.0%	+/-6.4
Separated	68	+/-55	2.2%	+/-1.8
Widowed	17	+/-19	0.6%	+/-0.6
Divorced	207	+/-102	6.8%	+/-3.2
Females 15 years and over	**3,490**	**+/-249**	**3,490**	**(X)**
Never married	804	+/-192	23.0%	+/-4.6
Now married, except separated	1,880	+/-162	53.9%	+/-5.8
Separated	26	+/-34	0.7%	+/-1.0
Widowed	311	+/-125	8.9%	+/-3.3
Divorced	469	+/-143	13.4%	+/-3.9

Selected Social Characteristics in the United States	Estimate	Margin of Error	Percent	Margin of Error
FERTILITY				
Number of women 15 to 50 years old who had a birth in the past 12 months	**82**	**+/-62**	**82**	**(X)**
Unmarried women (widowed, divorced, and never married)	28	+/-45	34.1%	+/-40.2
Per 1,000 unmarried women	29	+/-47	(X)	(X)
Per 1,000 women 15 to 50 years old	42	+/-31	(X)	(X)
Per 1,000 women 15 to 19 years old	53	+/-101	(X)	(X)
Per 1,000 women 20 to 34 years old	76	+/-109	(X)	(X)
Per 1,000 women 35 to 50 years old	31	+/-28	(X)	(X)
GRANDPARENTS				
Number of grandparents living with own grandchildren under 18 years	**83**	**+/-68**	**83**	**(X)**
Responsible for grandchildren	15	+/-24	18.1%	+/-33.4
Years responsible for grandchildren				
Less than 1 year	0	+/-119	0.0%	+/-31.3
1 or 2 years	15	+/-24	18.1%	+/-33.4
3 or 4 years	0	+/-119	0.0%	+/-31.3
5 or more years	0	+/-119	0.0%	+/-31.3
Number of grandparents responsible for own grandchildren under 18 years	**15**	**+/-24**	**15**	**(X)**
Who are female	8	+/-12	53.3%	+/-14.3
Who are married	15	+/-24	100.0%	+/-76.6
SCHOOL ENROLLMENT				
Population 3 years and over enrolled in school	**2,740**	**+/-242**	**2,740**	**(X)**
Nursery school, preschool	157	+/-86	5.7%	+/-3.1
Kindergarten	157	+/-68	5.7%	+/-2.4
Elementary school (grades 1-8)	1,160	+/-190	42.3%	+/-6.0
High school (grades 9-12)	809	+/-169	29.5%	+/-6.5
College or graduate school	457	+/-195	16.7%	+/-6.4
EDUCATIONAL ATTAINMENT				
Population 25 years and over	**5,334**	**+/-231**	**5,334**	**(X)**
Less than 9th grade	43	+/-39	0.8%	+/-0.7
9th to 12th grade, no diploma	94	+/-78	1.8%	+/-1.5
High school graduate (includes equivalency)	737	+/-156	13.8%	+/-2.9
Some college, no degree	850	+/-211	15.9%	+/-3.9
Associate's degree	244	+/-95	4.6%	+/-1.8
Bachelor's degree	1,711	+/-229	32.1%	+/-3.8
Graduate or professional degree	1,655	+/-191	31.0%	+/-3.3
Percent high school graduate or higher	97.4%	+/-1.6	(X)	(X)
Percent bachelor's degree or higher	63.1%	+/-4.7	(X)	(X)
VETERAN STATUS				
Civilian population 18 years and over	**5,939**	**+/-207**	**5,939**	**(X)**
Civilian veterans	584	+/-129	9.8%	+/-2.2
DISABILITY STATUS OF THE CIVILIAN NONINSTITUTIONALIZED POPULATION				
Total Civilian Noninstitutionalized Population	**(X)**	**(X)**	**(X)**	**(X)**
With a disability	(X)	(X)	(X)	(X)
Under 18 years	**(X)**	**(X)**	**(X)**	**(X)**
With a disability	(X)	(X)	(X)	(X)
18 to 64 years	**(X)**	**(X)**	**(X)**	**(X)**
With a disability	(X)	(X)	(X)	(X)
65 years and over	**(X)**	**(X)**	**(X)**	**(X)**
With a disability	(X)	(X)	(X)	(X)
RESIDENCE 1 YEAR AGO				
Population 1 year and over	**8,285**	**+/-61**	**8,285**	**(X)**
Same house	7,446	+/-330	89.9%	+/-3.8
Different house in the U.S.	828	+/-313	10.0%	+/-3.8
Same county	443	+/-252	5.3%	+/-3.0

Selected Social Characteristics in the United States	Estimate	Margin of Error	Percent	Margin of Error
Different county	385	+/-210	4.6%	+/-2.5
Same state	104	+/-125	1.3%	+/-1.5
Different state	281	+/-166	3.4%	+/-2.0
Abroad	11	+/-18	0.1%	+/-0.2
PLACE OF BIRTH				
Total population	**8,347**	**+/-37**	**8,347**	**(X)**
Native	7,875	+/-162	94.3%	+/-1.9
Born in United States	7,804	+/-164	93.5%	+/-2.0
State of residence	4,997	+/-373	59.9%	+/-4.5
Different state	2,807	+/-371	33.6%	+/-4.4
Born in Puerto Rico, U.S. Island areas, or born abroad to American parent(s)	71	+/-56	0.9%	+/-0.7
Foreign born	472	+/-161	5.7%	+/-1.9
U.S. CITIZENSHIP STATUS				
Foreign-born population	**472**	**+/-161**	**472**	**(X)**
Naturalized U.S. citizen	296	+/-115	62.7%	+/-14.6
Not a U.S. citizen	176	+/-95	37.3%	+/-14.6
YEAR OF ENTRY				
Population born outside the United States	**543**	**+/-164**	**543**	**(X)**
Native	**71**	**+/-56**	**71**	**(X)**
Entered 2000 or later	28	+/-40	39.4%	+/-42.9
Entered before 2000	43	+/-40	60.6%	+/-42.9
Foreign born	**472**	**+/-161**	**472**	**(X)**
Entered 2000 or later	128	+/-74	27.1%	+/-12.0
Entered before 2000	344	+/-127	72.9%	+/-12.0
WORLD REGION OF BIRTH OF FOREIGN BORN				
Foreign-born population, excluding population born at sea	**472**	**+/-161**	**472**	**(X)**
Europe	170	+/-90	36.0%	+/-16.9
Asia	164	+/-78	34.7%	+/-12.4
Africa	0	+/-119	0.0%	+/-6.6
Oceania	0	+/-119	0.0%	+/-6.6
Latin America	58	+/-67	12.3%	+/-12.9
Northern America	80	+/-65	16.9%	+/-12.6
LANGUAGE SPOKEN AT HOME				
Population 5 years and over	**7,987**	**+/-136**	**7,987**	**(X)**
English only	7,590	+/-150	95.0%	+/-1.5
Language other than English	397	+/-120	5.0%	+/-1.5
Speak English less than "very well"	139	+/-84	1.7%	+/-1.0
Spanish	61	+/-47	0.8%	+/-0.6
Speak English less than "very well"	14	+/-21	0.2%	+/-0.3
Other Indo-European languages	222	+/-116	2.8%	+/-1.4
Speak English less than "very well"	108	+/-84	1.4%	+/-1.0
Asian and Pacific Islander languages	114	+/-96	1.4%	+/-1.2
Speak English less than "very well"	17	+/-21	0.2%	+/-0.3
Other languages	0	+/-119	0.0%	+/-0.4
Speak English less than "very well"	0	+/-119	0.0%	+/-0.4
ANCESTRY				
Total population	**8,347**	**+/-37**	**8,347**	**(X)**
American	424	+/-192	5.1%	+/-2.3
Arab	11	+/-18	0.1%	+/-0.2
Czech	40	+/-46	0.5%	+/-0.6
Danish	53	+/-58	0.6%	+/-0.7
Dutch	322	+/-223	3.9%	+/-2.7
English	1,319	+/-317	15.8%	+/-3.8
French (except Basque)	250	+/-104	3.0%	+/-1.3
French Canadian	15	+/-22	0.2%	+/-0.3
German	3,479	+/-433	41.7%	+/-5.2
Greek	43	+/-56	0.5%	+/-0.7
Hungarian	177	+/-109	2.1%	+/-1.3

Selected Social Characteristics in the United States	Estimate	Margin of Error	Percent	Margin of Error
Irish	1,526	+/-336	18.3%	+/-4.0
Italian	381	+/-207	4.6%	+/-2.5
Lithuanian	29	+/-35	0.3%	+/-0.4
Norwegian	62	+/-59	0.7%	+/-0.7
Polish	344	+/-237	4.1%	+/-2.8
Portuguese	0	+/-119	0.0%	+/-0.4
Russian	92	+/-66	1.1%	+/-0.8
Scotch-Irish	273	+/-153	3.3%	+/-1.8
Scottish	224	+/-144	2.7%	+/-1.7
Slovak	53	+/-80	0.6%	+/-1.0
Subsaharan African	0	+/-119	0.0%	+/-0.4
Swedish	141	+/-105	1.7%	+/-1.3
Swiss	98	+/-98	1.2%	+/-1.2
Ukrainian	162	+/-151	1.9%	+/-1.8
Welsh	77	+/-53	0.9%	+/-0.6
West Indian (excluding Hispanic origin groups)	96	+/-128	1.2%	+/-1.5

Source: U.S. Census Bureau, 2005-2009 American Community Survey

Data are based on a sample and are subject to sampling variability. The degree of uncertainty for an estimate arising from sampling variability is represented through the use of a margin of error. The value shown here is the 90 percent margin of error. The margin of error can be interpreted roughly as providing a 90 percent probability that the interval defined by the estimate minus the margin of error and the estimate plus the margin of error (the lower and upper confidence bounds) contains the true value. In addition to sampling variability, the ACS estimates are subject to nonsampling error (for a discussion of nonsampling variability, see Accuracy of the Data). The effect of nonsampling error is not represented in these tables.

Notes:
·Ancestry listed in this table refers to the total number of people who responded with a particular ancestry; for example, the estimate given for Russian represents the number of people who listed Russian as either their first or second ancestry. This table lists only the largest ancestry groups; see the Detailed Tables for more categories. Race and Hispanic origin groups are not included in this table because official data for those groups come from the Race and Hispanic origin questions rather than the ancestry question (see Demographic Table).
·The Census Bureau introduced a new set of disability questions in the 2008 ACS questionnaire. Because of contextual differences between the 2008-2009 disability data and disability data collected in prior years, the Census Bureau is unable to combine the 5 years of disability data in order to produce the multi-year estimate that would appear in this table. Multi-year estimates of disability status will become available once five consecutive years of data are collected. For more information about the differences between the 2008 and prior years' disability questions, see Review of Changes to the Measurement of Disability in the 2008 ACS.
·Data for year of entry of the native population reflect the year of entry into the U.S. by people who were born in Puerto Rico, U.S. Island Areas or born outside the U.S. to a U.S. citizen parent and who subsequently moved to the U.S.
·While the 2005-2009 American Community Survey (ACS) data generally reflect the November 2008 Office of Management and Budget (OMB) definitions of metropolitan and micropolitan statistical areas; in certain instances the names, codes, and boundaries of the principal cities shown in ACS tables may differ from the OMB definitions due to differences in the effective dates of the geographic entities.
·Estimates of urban and rural population, housing units, and characteristics reflect boundaries of urban areas defined based on Census 2000 data. Boundaries for urban areas have not been updated since Census 2000. As a result, data for urban and rural areas from the ACS do not necessarily reflect the results of ongoing urbanization.

Explanation of Symbols:
1. An '**' entry in the margin of error column indicates that either no sample observations or too few sample observations were available to compute a standard error and thus the margin of error. A statistical test is not appropriate.
2. An '-' entry in the estimate column indicates that either no sample observations or too few sample observations were available to compute an estimate, or a ratio of medians cannot be calculated because one or both of the median estimates falls in the lowest interval or upper interval of an open-ended distribution.
3. An '-' following a median estimate means the median falls in the lowest interval of an open-ended distribution.
4. An '+' following a median estimate means the median falls in the upper interval of an open-ended distribution.
5. An '***' entry in the margin of error column indicates that the median falls in the lowest interval or upper interval of an open-ended distribution. A statistical test is not appropriate.
6. An '*****' entry in the margin of error column indicates that the estimate is controlled. A statistical test for sampling variability is not appropriate.
7. An 'N' entry in the estimate and margin of error columns indicates that data for this geographic area cannot be displayed because the number of sample cases is too small.
8. An '(X)' means that the estimate is not applicable or not available.

The letters PDF or symbol indicate a document is in the Portable Document Format (PDF). To view the file you will need the Adobe® Acrobat® Reader, which is available for **free** from the Adobe web site.

U.S. Census Bureau
American FactFinder

Wyoming city, Hamilton County, Ohio

Population and Housing Narrative Profile: 2005-2009
Data Set: **2005-2009 American Community Survey 5-Year Estimates**
Survey: **American Community Survey**

NOTE. Although the American Community Survey (ACS) produces population, demographic and housing unit estimates, it is the Census Bureau's Population Estimates Program that produces and disseminates the official estimates of the population for the nation, states, counties, cities and towns and estimates of housing units for states and counties.

For more information on confidentiality protection, sampling error, nonsampling error, and definitions, see Survey Methodology.

HOUSEHOLDS AND FAMILIES: In 2005-2009 there were 3,000 households in Wyoming city. The average household size was 2.8 people.

Families made up 77 percent of the households in Wyoming city. This figure includes both married-couple families (61 percent) and other families (16 percent). Nonfamily households made up 23 percent of all households in Wyoming city. Most of the nonfamily households were people living alone, but some were composed of people living in households in which no one was related to the householder.

The Types of Households in Wyoming city, Hamilton County, Ohio in 2005-2009

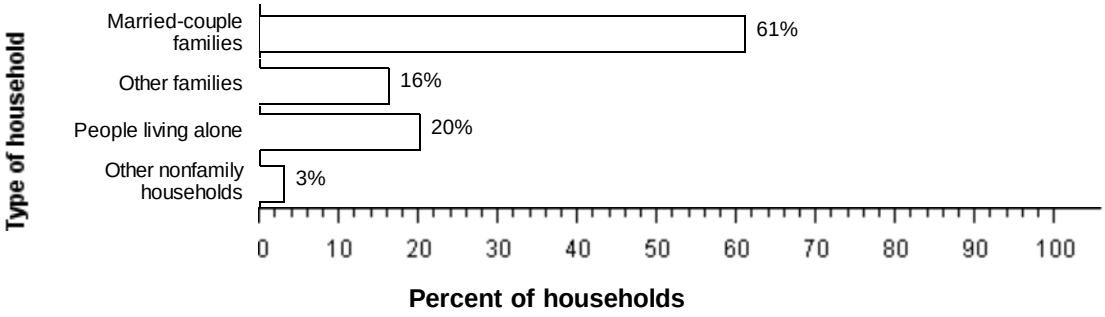

Source: American Community Survey, 2005-2009

NATIVITY AND LANGUAGE: Six percent of the people living in Wyoming city in 2005-2009 were foreign born. Ninety-four percent was native, including 60 percent who were born in Ohio.

Among people at least five years old living in Wyoming city in 2005-2009, 5 percent spoke a language other than English at home. Of those speaking a language other than English at home, 15 percent spoke Spanish and 85 percent spoke some other language; 35 percent reported that they did not speak English "very well."

GEOGRAPHIC MOBILITY: In 2005-2009, 90 percent of the people at least one year old living in Wyoming city were living in the same residence one year earlier; 5 percent had moved during the past year from another residence in the same county, 1 percent from another county in the same state, 3 percent from another state, and less than 0.5 percent from abroad.

Geographic Mobility of Residents of Wyoming city, Hamilton County, Ohio in 2005-2009

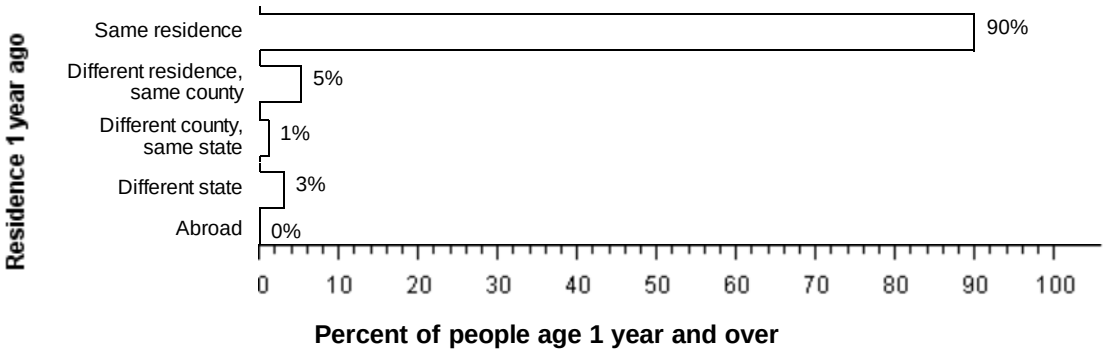

Source: American Community Survey, 2005-2009

EDUCATION: In 2005-2009, 97 percent of people 25 years and over had at least graduated from high school and 63 percent had a bachelor's degree or higher. Three percent were dropouts; they were not enrolled in school and had not graduated from high school.

The total school enrollment in Wyoming city was 2,700 in 2005-2009. Nursery school and kindergarten enrollment was 310 and elementary or high school enrollment was 2,000 children. College or graduate school enrollment was 460.

The Educational Attainment of People in Wyoming city, Hamilton County, Ohio in 2005-2009

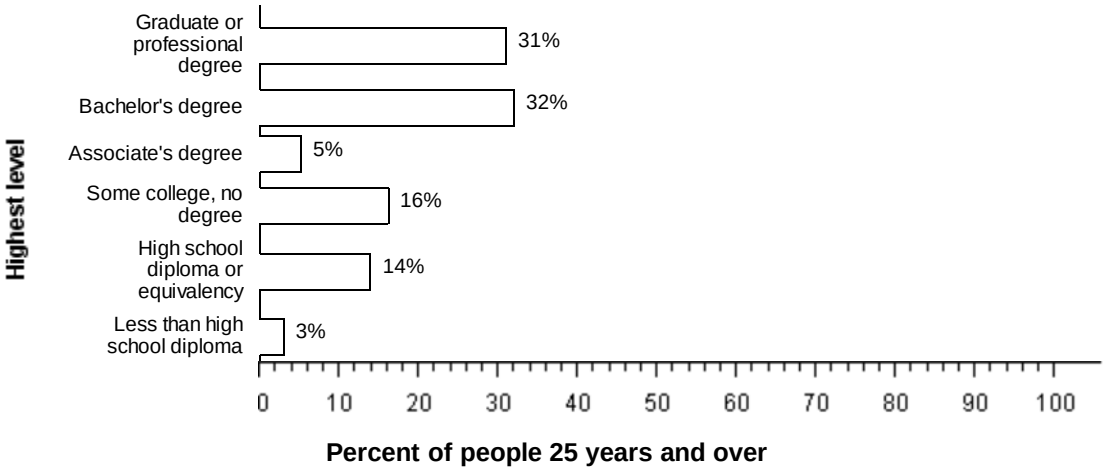

Source: American Community Survey, 2005-2009

DISABILITY: In Wyoming city, among people at least five years old in 2005-2009, percent reported a disability. The likelihood of having a disability varied by age - from percent of people 5 to 15 years old, to percent of people 16 to 64 years old, and to percent of those 65 and older.

INDUSTRIES: In 2005-2009, for the employed population 16 years and older, the leading industries in Wyoming city were Educational services, and health care, and social assistance, 24 percent, and Professional, scientific, and management, and administrative and waste management services, 15 percent.

Employment by Industry in Wyoming city, Hamilton County, Ohio in 2005-2009

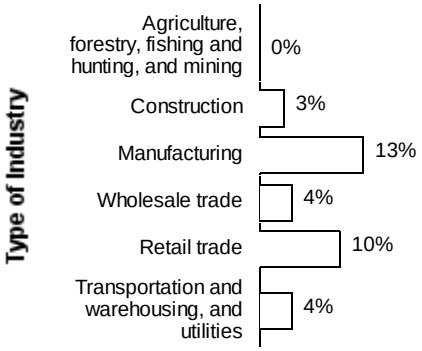

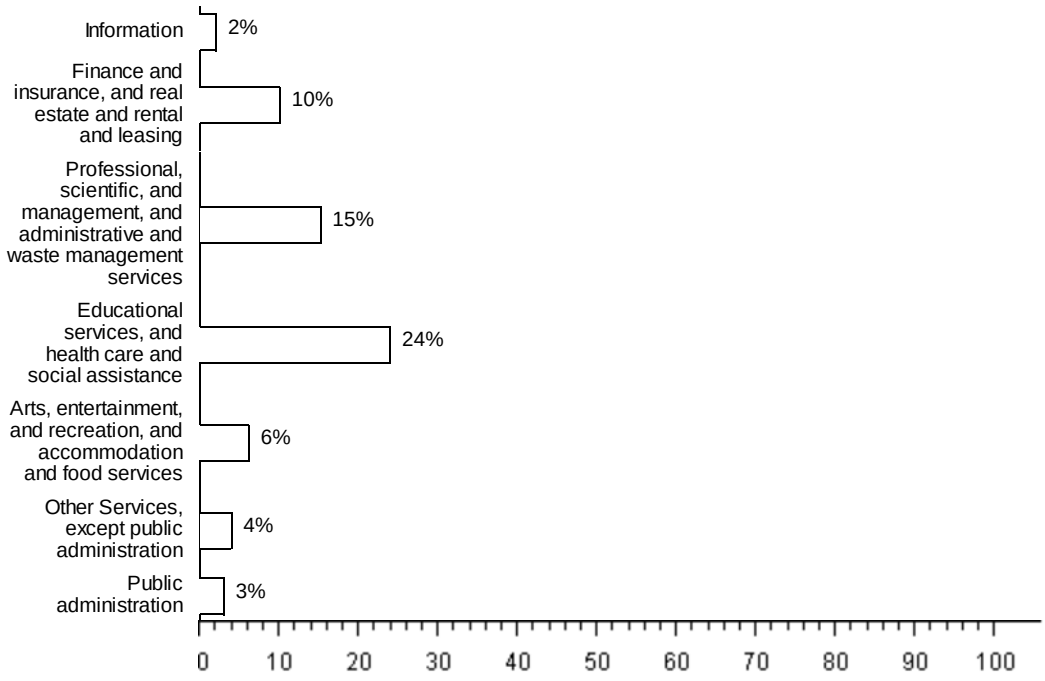

Source: American Community Survey, 2005-2009

OCCUPATIONS AND TYPE OF EMPLOYER: Among the most common occupations were: Management, professional, and related occupations, 55 percent; Sales and office occupations, 25 percent; Service occupations, 12 percent; Production, transportation, and material moving occupations, 4 percent; and Construction, extraction, maintenance, and repair occupations, 4 percent. Eighty-three percent of the people employed were Private wage and salary workers; 11 percent was Federal, state, or local government workers; and 6 percent was Self-employed in own not incorporated business workers.

TRAVEL TO WORK: Eighty-four percent of Wyoming city workers drove to work alone in 2005-2009, 5 percent carpooled, 2 percent took public transportation, and 2 percent used other means. The remaining 7 percent worked at home. Among those who commuted to work, it took them on average 19.9 minutes to get to work.

INCOME: The median income of households in Wyoming city was $93,446. Eighty-three percent of the households received earnings and 16 percent received retirement income other than Social Security. Twenty-six percent of the households received Social Security. The average income from Social Security was $17,664. These income sources are not mutually exclusive; that is, some households received income from more than one source.

POVERTY AND PARTICIPATION IN GOVERNMENT PROGRAMS: In 2005-2009, 2 percent of people were in poverty. One percent of related children under 18 were below the poverty level, compared with 1 percent of people 65 years old and over. One percent of all families and 4 percent of families with a female householder and no husband present had incomes below the poverty level.

Poverty Rates in Wyoming city, Hamilton County, Ohio in 2005-2009

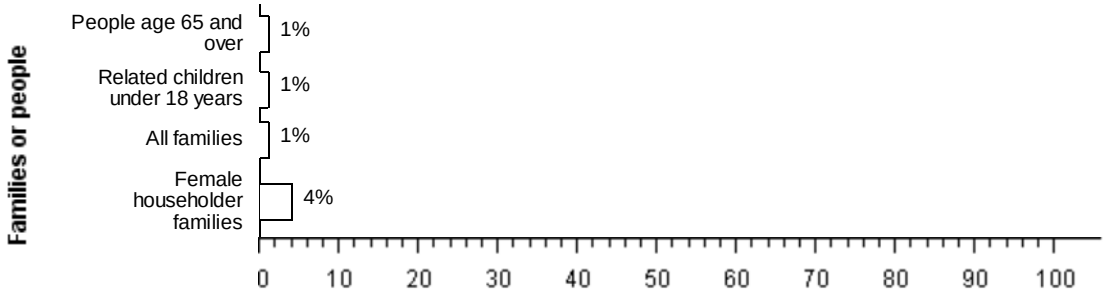

Percent below poverty level

Source: American Community Survey, 2005-2009

POPULATION OF Wyoming city: In 2005-2009, Wyoming city had a total population of 8,300 - 4,300 (52 percent) females and 4,000 (48 percent) males. The median age was 42 years. Twenty-nine percent of the population was under 18 years and 13 percent was 65 years and older.

The Age Distribution of People in Wyoming city, Hamilton County, Ohio in 2005-2009

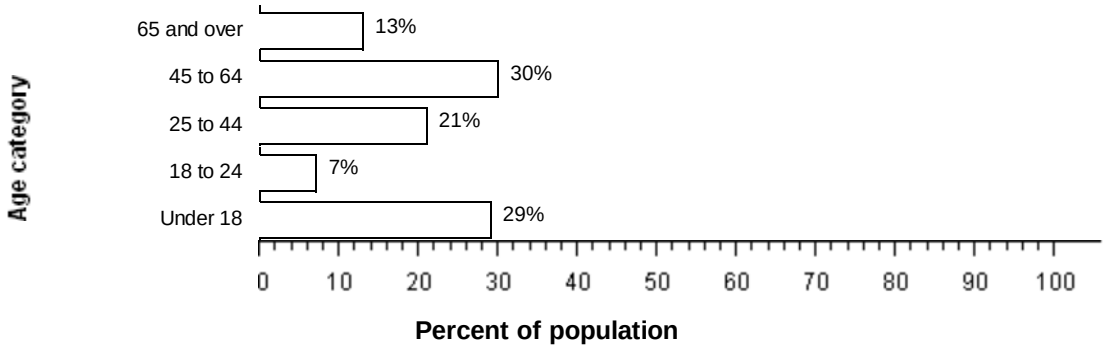

Source: American Community Survey, 2005-2009

For people reporting one race alone, 87 percent was White; 9 percent was Black or African American; less than 0.5 percent was American Indian and Alaska Native; 3 percent was Asian; less than 0.5 percent was Native Hawaiian and Other Pacific Islander, and less than 0.5 percent was Some other race. Two percent reported Two or more races. One percent of the people in Wyoming city was Hispanic. Eighty-six percent of the people in Wyoming city was White non-Hispanic. People of Hispanic origin may be of any race.

HOUSING CHARACTERISTICS: In 2005-2009, Wyoming city had a total of 3,200 housing units, 6 percent of which were vacant. Of the total housing units, 89 percent was in single-unit structures, 10 percent was in multi-unit structures, and less than 0.5 percent was mobile homes. Seven percent of the housing units were built since 1990.

The Types of Housing Units in Wyoming city, Hamilton County, Ohio in 2005-2009

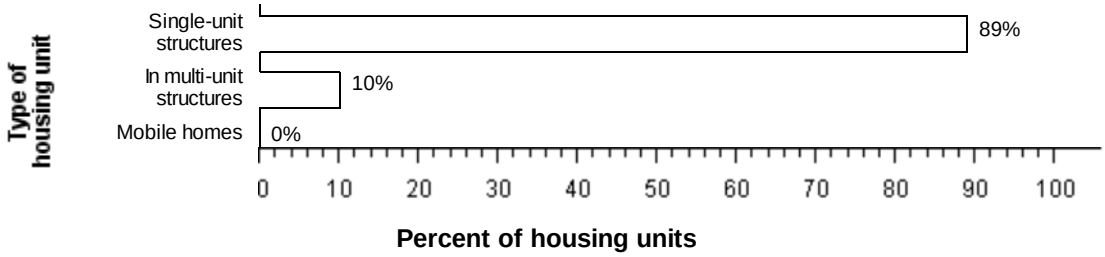

Source: American Community Survey, 2005-2009

OCCUPIED HOUSING UNIT CHARACTERISTICS: In 2005-2009, Wyoming city had 3,000 occupied housing units - 2,500 (85 percent) owner occupied and 450 (15 percent) renter occupied. Two percent of the households did not have telephone service and 2 percent of the households did not have access to a car, truck, or van for private use. Multi Vehicle households were not rare. Forty-one percent had two vehicles and another 29 percent had three or more.

HOUSING COSTS: The median monthly housing costs for mortgaged owners was $1,940, nonmortgaged owners $806, and renters $858. Thirty-one percent of owners with mortgages, 12 percent of owners without mortgages, and 49 percent of renters in Wyoming city spent 30 percent or more of household income on housing.

Occupants with a Housing Cost Burden in Wyoming city, Hamilton County, Ohio in 2005-2009

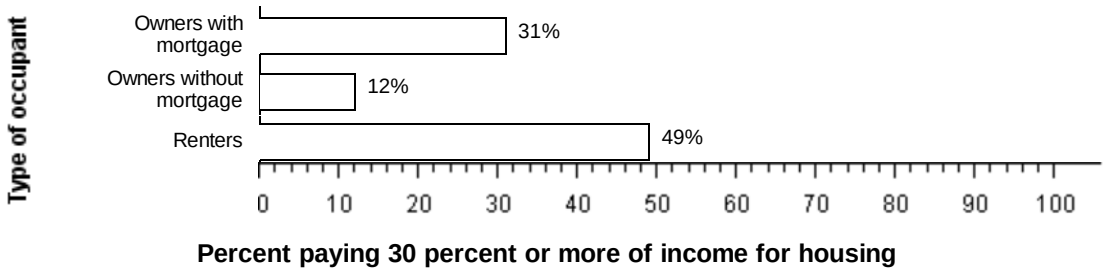

Source: American Community Survey, 2005-2009

Source: U.S. Census Bureau, 2005-2009 American Community Survey

The U.S. Census Bureau's Population Estimates Program produces the official population estimates for the nation, states, counties and places, and the official estimates of housing units for states and counties. The population and housing characteristics included above are derived from the American Community Survey.

Notes:
· Detail may not add to totals due to rounding.
· Percentages are based on unrounded numbers.